

CATALOGUE

OF

THE LIBRARY

OF THE

Royal Geographical Society.



CONTAINING THE TITLES OF ALL WORKS UP TO DECEMBER 1893.

COMPILED BY

HUGH ROBERT MILL, D.Sc.


LONDON :

PUBLISHED FOR THE ROYAL GEOGRAPHICAL SOCIETY BY
JOHN MURRAY,
50 ALBEMARLE STREET, W.

1895.


Dup. to

THE NEW YORK
PUBLIC LIBRARY
77913
ASTOR, LENOX AND
TILDEN FOUNDATIONS.
1898



CONTENTS.

PREFACE	PAGES
- - - - -	v-viii
GENERAL ALPHABETICAL AUTHORS' CATALOGUE	1-521
APPENDIX I.—COLLECTIONS OF VOYAGES AND TRAVELS	525-612
APPENDIX II.—GOVERNMENT, ANONYMOUS, AND OTHER MISCELLANEOUS PUBLICATIONS	615-769
APPENDIX III.—TRANSACTIONS AND PERIODICAL PUBLICATIONS	771-833



PREFACE.

THE first Catalogue of the Library of the Royal Geographical Society was prepared by the Secretary, Dr Norton Shaw, in 1852. It was superseded in 1865 by a larger Catalogue, comprising 542 pages octavo, giving the contents of the Library down to that date. This was arranged in one alphabet, according to authors' names, as far as possible, but with subject headings for anonymous books, and extensive sub-divisions under "Voyages," "Transactions," &c. This Catalogue bears marks of having been rapidly compiled and not very carefully revised. In 1871 an Appendix of 136 pages was prepared by Mr Godfrey M. Evans, of the British Museum, containing the accessions up to the end of 1870. Mr Evans also prepared a Classified Catalogue brought up to 1870. The accessions for the ten years 1870-80 were catalogued by Mr E. C. Rye, at that time Librarian to the Society, and his is an admirable piece of work, the revision having been very thorough. It consists of 380 pages, and necessarily follows the classification of the main Catalogue and its first Supplement, but uniformity was introduced into the cataloguing of compound names, and some improvements were made in the manner of entering official publications.

On my appointment as Librarian in March 1892, it became my duty to prepare a third Supplement to the Catalogue, containing the accessions for the ten years ending in 1890. This was completed, with the aid of Mr Vincent S. B. Hawkins, the Assistant-Librarian, in February 1893. But after estimates had been obtained for printing the third supplement as a volume of 420 pages, the Library Committee decided to incorporate the Catalogue of 1865 and the three appendices, and to print the whole as one volume. The additional material was prepared for the printer, and after several experiments the form now adopted was arrived at as the best and most convenient; the use of double columns being necessary in order that the whole might be contained in a single volume.

The one aim kept in view was to produce a Catalogue of the most convenient form for the use of Fellows of the Society and practical geographers. No attempt was made to give a bibliographical description of the books or a full transcript of the title-pages. Nor are the contents of books, except in the great collections of travels in Appendix I., noted, save in a few cases, and papers in journals are not catalogued. The size of the volumes is

only approximately given by the terms folio, quarto, octavo, &c., and some inconsistency may be found in this respect, as it was not considered advisable to delay the Catalogue for six months in order that the size of the sheets on which each book was printed could be ascertained. When the place of publication was London it is not noted, and where no town is given London is to be understood. The names of other towns are given as currently written in English, although on the book they may be latinised or in a foreign form. The titles in their entirety or in a slightly abbreviated form, are given in the language in which the book is written, except in the case of Russian, where it seemed better to translate than to transliterate the Russian into Roman letters. The words [In Russian] are added to these titles in every case.

The present Catalogue includes all books, pamphlets, periodicals, and other printed papers, in the possession of the Royal Geographical Society in May 1895, which had been published up to 31st December 1893, but new editions of works previously catalogued are included down to 1895. The Catalogue is arranged in four divisions, obviating the difficulties of reference arising from a mixed system of Author and Subject headings in the same alphabet.

I. GENERAL ALPHABETICAL AUTHORS' CATALOGUE.—The object of this Catalogue is to show which of the works of each Author are in the Library. It is arranged in strict alphabetical order according to surnames. The names of important ships have been added to those of authors, and in most cases biographical notices have been entered under the name of the subject of the memoir as well as that of the author. Where the biographical notice is anonymous, it appears under the name of the subject only. The convenience of these transgressions of the rule will, we believe, excuse the inconsistency.

The entries are of three kinds:—(1.) Titles of books distinguished by a small circle following the number which indicates their size, e.g., 8°, for an octavo book. Papers in the *Ergänzungshefte* of "Petermann's Mittheilungen," and in the *Supplementary Papers* of the Royal Geographical Society, are included. (2.) Pamphlets of less than 100 pages, and kept unbound or in plain cardboard covers, including extracts from periodicals, reprints, and cuttings. These are distinguished by a star, e.g., 8*, for an octavo pamphlet. (3.) Cross-references to names of joint-authors, and to the authors of papers noticed in Appendices I. and II., as well as to the early travellers whose works are noticed in Appendix I.

In many cases the alphabetical arrangement of names presents serious difficulties, and in spite of much care some anomalies remain in the text. The inconvenience due to this cause is, however, minimised by the copious use of cross-references. The difficulty arises sometimes from uncertainty as to the true surname, e.g., *E. de Bourgade la Dardye*, or *A. Bouquet de la Grye*. In such cases the titles are given under

the name to which it seemed most natural to refer, with cross-references under the other names. Following the rule adopted in Mr Rye's supplement, foreign names in *de, d', le, von, or van, e.g., De Candolle, D'Anville, Le Blanc, von Richthofen, van Noort*, are given under the initials of the main word; but names in *De la, Du, Von der, Van der*, are given under D or V. Where such names belong to Englishmen or Americans, the article or preposition is in all cases treated as part of the name, *e.g., De Rance, Le Messurier*. Where deviations from this rule escaped notice until the proof was in pages, a cross-reference is inserted in the proper place. For the sake of uniformity, names in *Mac*—appear as if fully spelled even when the authors use the form *M'* or *Mc*; but the use of a capital or small letter following *Mac* or *Fitz*—which does not affect the alphabetical arrangement—is in accordance with the authors' usage. The contraction *St* is placed along with *Saint*. Russian names in *Ch* are sometimes given under *Tch* or *Tsch* when occurring only in French or German titles.

The military, naval, or other official designations of authors are given merely for the purpose of allowing the author to be more easily recognised. As a rule, the highest rank reached by an author is stated when this was known; but some cases may have been overlooked, and in other cases reasons, which will be apparent on reading the entry, make a deviation from the rule advisable. Every effort has been made to give the works of different authors of the same name correctly; but there are a few cases in which it was found impossible to ascertain whether certain books were by a particular author or by a contemporary of the same name. The Christian names or initials of some authors, particularly of Frenchmen, could not be discovered without an expenditure of time that seemed unjustifiable.

The 521 pages of the alphabetical Catalogue were revised carefully by Lieut.-Col. J. Dalton and Mr E. G. Ravenstein, members of the Library Committee, whose corrections were of the utmost value.

2. APPENDIX I.—COLLECTIONS OF VOYAGES AND TRAVELS.—The collections are arranged alphabetically under the names of their compilers when these are known, and the anonymous works are placed at the end in chronological order. The contents are reprinted, with corrections when necessary, and many additions, from the previous Catalogue and Supplements.

3. APPENDIX II.—GOVERNMENT, ANONYMOUS, AND OTHER MISCELLANEOUS PUBLICATIONS.—These are incapable of alphabetical arrangement, except so far as concerns the larger divisions. The continents are given in alphabetical order, the chief countries in each also arranged alphabetically; and whenever the number of publications to be catalogued is large enough the countries are subdivided, the divisions being indicated, for convenience of reference, by letters of the alphabet. The ultimate arrangement under each head is chronological. When authors' names occur, they are as a rule referred to in the alphabetical part of the Cata-

logue, to which the Appendices are subordinate and supplementary. In this Appendix the pamphlets have not been distinguished from the bound volumes.

4. APPENDIX III.—TRANSACTIONS AND PERIODICAL PUBLICATIONS.—The Library of the Society is particularly rich in sets of transactions and periodicals, and these have recently been put in thorough order by Dr James Murie, by whom this Appendix has been compiled and revised directly from the works. The arrangement is geographical, as in the case of Appendix II. The continents are arranged alphabetically, the countries and the towns in each country being also in alphabetical order. Notes and comments on the sets of serials are given in a brief form when necessary.

A new Subject Catalogue of the Library is at present in course of compilation, in which the principal contents of all the geographical books and periodicals belonging to the Society will be classified, and so the Library will be made for the first time fully available for geographical study.

In preparing this Catalogue for press, I have received much helpful advice from the President, Mr Clements R. Markham, C.B., and from Mr J. Scott Keltie, as well as great assistance from Lieut.-Col. Dalton, Mr Ravenstein, Dr Murie, Mr Vincent Hawkins, and especially from Mr Edward Heawood, M.A.

HUGH ROBERT MILL,
Librarian, R.G.S.

1 SAVILE ROW, LONDON, W.,
27th May 1895.

CATALOGUE.



- A.** . . . Abd-el-Qader et sa Nouvelle Capitale. *Map.* 8° *Paris*, 1840
- A—K.** See Hennessy, J. B. N.
- Aa, Van der.** See under Robidé van der Aa; Van der Aa.
- Abad, J. R.** La Republica Dominicana, Reseña General Geografico-Estadística. 8° *Santo Domingo*, 1888
- Puerto Rico en la Feria. Exposicion de Ponce en 1882. Memoria redactada de orden de la junta directiva de la misma, por Don José Ramon Abad. 8° *Ponce*, 1885
- Abbadie, Antoine d'.** Notice sur les Travaux Scientifiques; Voyage à Olinda. 4° *Paris*, 1836-37
- Voyage en Abyssinie. 8° *Paris*, 1839
- Note sur le haut Fleuve Blanc. 8° *Paris*, 1849
- Réponses de Falasha dits Juifs d'Abyssinie aux questions faites par M. Luzzato. 8° *Paris*, 1850
- Observations relatives au cours du Nil et aux lacs de l'Afrique Centrale. 8° *Paris*, 1851
- Géodésie d'Éthiopie, ou Triangulation d'une partie de la Haute Éthiopie, exécutée selon des méthodes nouvelles. Vérifiée et rédigée par Rodolphe Radau. *Maps. Imperfect.* 4° *Paris*, 1860-73
- Description d'un instrument pour la pratique de la Géodésie expédivite. 4° *Paris*, 1863
- Géographie de l'Éthiopie. Ce que j'ai entendu, faisant suite à ce que j'ai vu. Premier volume. 8° *Paris*, 1890
- and **J. A. Chaho.** Études Grammaticales sur la Langue Euskarienne. 8° *Paris*, 1836
- Abbadie, Arnauld d'.** Douze Ans dans la Haute Ethiopie (Abyssinie). Vol. 1. *Map.* 8° *Paris*, 1868
- Abbate, Enrico.** Guida al Gran Sasso d'Italia, pubblicata per cura della Sezione di Roma del Club Alpino Italiano. *Maps, plans, and illustrations.* 12° *Rome*, 1888
- Abbate Pasha, Dr.** De la prétendue Sphéricité de la Terre connue des Anciens Egyptiens. 8° *Cairo*, 1893
- Abbate Pasha, Dr.** Il Genio e l'obbiettivo di Colombo. In rapporto alle condizioni geografiche contemporanee dell'Egitto. 8° *Naples*, 1893
- Abbe, Cleveland.** Smithsonian Miscellaneous Collections, 843: The Mechanics of the Earth's Atmosphere (a Collection of Translations). 8° *Washington*, 1891
- See United States, H, b: Appendix 2.
- Abbot, H. L.** Reports of Explorations and Surveys to ascertain the most practicable and economical route for a Railroad from the Mississippi River to the Pacific Ocean. Vol. 6. 4° *Washington*, 1857
- See Humphreys.
- Abbott, Charles C.** Primitive Industry; or, Illustrations of the Handiwork, in Stone, Bone, and Clay, of the Native Races of the Northern Atlantic Seaboard of America. (Peabody Academy of Science.) *Map and illustrations.* 8° *Salem, Mass.*, 1881
- Abbott, Major F.** Selections from the Report of, on the Grand Trunk Road from Goorsahai Gunge to Dehlie, 1844. *Plate.* (In India Records, N.-W. Provinces, Vol. 2.) *Allahabad*, 1856
- Abbott, Francis.** Results of Meteorological Observations for twenty years for Hobart Town, from Jan. 1841 to Dec. 1860. 4° *Hobart*, 1861
- Results of Five Years' Meteorological Observations for Hobart Town, with which are incorporated the results of twenty-five years' observations. 4° *Hobart*, 1872
- Abbott, Capt. J.** Journey from Herat to Khiva, Moscow, and St Petersburg during the late Russian invasion of Khiva. *Map and portrait.* 2 vols. 8° 1843
- See India, G: Appendix 2.
- Abbott, Samuel W.** On the Geographical Distribution of certain Causes of Death in Massachusetts. *Maps.* 8° *Boston, Mass.* [1893]

- Abd-er-Razzak.** See Hakluyt Soc. Publ., Vol. 22 : Appendix 1.
- Abdoul-Kerim.** See Schefer.
- Abdy, E. S.** Journal of a Residence and Tour in the United States of North America, from April 1833 to October 1834. 3 vols. 12° 1835
- Abel, C.** Narrative of a Journey in the Interior of China, and of a Voyage to and from that Country, in the years 1816 and 1817. *Maps and plates.* 4° 1818
- Abel, Sir Frederick.** The Work of the Imperial Institute. Address delivered at the Royal Institution of Great Britain . . . 22nd April 1887. *Map.* 8° 1887
- Abel-Rémusat, J. P.** See Rémusat.
- Abendroth, —.** Ritzebüttel und das Seebad zu Cuxhaven. *Map and plates.* 8° *Hamburg,* 1818
- Abercrombie, Lieut. R.** Rájéndranámé ; or, History of Coorg. With an English Translation by Lieut. R. Abercrombie. 4° *Mangalore,* 1857
- Abercromby, Hon. John.** A Trip through the Eastern Caucasus, with a chapter on the Languages of the Country. *Maps and illustrations.* 8° 1889
- Abercromby, Hon. Ralph.** Principles of Forecasting by means of Weather Charts. Issued by the authority of the Meteorological Council. *Charts, &c.* 8° 1885
- Weather: a Popular Exposition of the Nature of Weather Changes from Day to Day. *Illustrations.* Small 8° 1887
- Seas and Skies in many Latitudes ; or, Wanderings in Search of Weather. *Maps and illustrations.* 8° 1888
- See Symons.
- Abercromby, Sir Ralph.** See Pinckard.
- Aberdeen, Earl of.** See Walpole, Travels : Appendix 1.
- Abert, Col. J. J.** Report on the Commerce of the Lakes and Western Rivers. 8° *Washington,* 1841
- Report on the subject of Rivers and Harbours. 8° *Washington,* 1850
- Abich, H.** Geognostische Reise zum Ararat und Verschüttung des Thales von Arguri, 1840. 8° *Berlin,* N. D.
- Meteorologische Beobachtungen in Transcaucasien. 4° *Berlin,* N. D.
- Ueber das Steinsalz und seine geologische Stellung im Russischen Armenien, Paläontologischer Theil. *Plates.* 4° *St Petersburg,* 1857
- Sur la Structure et Géologie du Daghestan. *Plate.* 4° *St Petersburg,* 1862
- Aperçu de mes Voyages en Transcaucasie en 1864. 8° *Moscow,* 1865
- Beiträge zur geologischen Kenntniss der Thermalquellen in den Kaukasischen Ländern. Lief. 1. *Map.* 4° *Tiflis,* 1865
- Abich, H.** Einleitende Grundzüge der Geologie der Halbinseln Kertsch und Taman. *Plates.* 4° *St Petersburg,* 1865
- Karten und Profile zur Geologie der Halbinseln Kertsch und Taman. Als Beitrag, &c. 4° *Tiflis,* 1866
- Translation by A. Phyladelphyn of Abich's "Earthquakes at Shamack and Erzerum in May 1859." [In Russian.] *Maps.* 8° N. P., N. D.
- Zur Geologie des südöstlichen Kaukasus. Bemerkungen von meinen Reisen im Jahre 1865. 8° *St Petersburg,* 1866
- Report on Explorations in Naphtha districts in the Trans-Kuban District and the Peninsula of Tamand. [In Russian.] 8° *Tiflis,* 1867
- Bemerkungen über die Geröll- und Trümmersagerungen aus der Gletscherzeit im Kaukasus. 8° *St Petersburg,* 1871
- Ueber die Lage der Schneegrenze und die Gletscher der Gegenwart im Kaukasus. Small 8° *St Petersburg,* 1877
- Ein Cyclus fundamentaler barometrischer Höhenbestimmungen auf dem Armenischen Hochlande. 4° *St Petersburg,* 1880
- See Baer and Helmersen, 13.
- Abney, Capt. W. de W.** See Cunningham, C. D.
- Aboulfeda (or Abulfeda, or Abû-Ufeda).** Géographie de. Traduite de l'Arabe, et accompagnée de Notes, et d'éclaircissements, par M. Reinaud. *Maps.* Vol. 1 and Vol. 2, Part I. 2 vols. 4° *Paris,* 1848
- Géographie d'Aboulféda. Traduite de l'Arabe en Français et accompagnée de Notes par M. Stanislas Guyard. Tome II., Seconde partie, contenant la fin de la traduction du texte Arabe et l'Index général. 4° *Paris,* 1883
- See De la Roque; Pocock ; also Astley, Vol. 1 ; Allgemeine Historie, Vol. 1 ; Thevenot, Vol. 1 : Appendix 1.
- About, E.** Rome Contemporaine. 2nd edition. 8° *Paris,* 1861
- Abrahall, Chandos Hoskyns.** Arctic Enterprise: a Poem. 8° 1856
- The Career of Franklin: an Ode ; with other Poems. 12° 1860
- Abu'abd Allah Baka Ad-din Al-Janadi.** See Omàrah.
- Abu Ishak-el-Farssi-el-Istachri.** See Madini.
- Abu'l Ghazi Bahâder Khan.** A General History of the Turks, Moguls, and Tatars, vulgarly called Tartars, together with a Description of the Countries they inhabit ; the Genealogical History of the Tatars. Translated from the MS. in the Mogul Language by Abu'l Ghazi Bahâder Khan of Khowârazm. 2 vols. 8°. 2 *Maps.* 1730

- Abu Riha el Biruni.** See Alberuni.
- Abu Talib Hussny.** See Timur.
- Aby-Serour, Mordokhai.** Premier établissement des Israélites à Timbouktou. *Plate and map.* 8° Incomplete
[Paris, 1870]
- Acerbi, Joseph.** Travels through Sweden, Finland, and Lapland, to the North Cape, in 1798-99. *Maps and plates.* 2 vols. 4° 1802
- Acheson, Fred.** Collection and Storage of Water in Victoria. See Victoria, Prize Essays: Appendix 2.
- Achmet, Chan.** See Appendix 1; Purchas, Vol. 2, Book 9.
- Ackermann, Dr Carl.** Beiträge zur physischen Geographie der Ostsee. *Map and tables.* 8° Hamburg, 1883
- Acland, H. W.** The Plains of Troy. *Map.* Royal 8° Oxford, 1839
- Acosta, Joaquin.** Compendio Histórico del Descubrimiento y Colonizacion de la Nueva Granada, en el Siglo Décimo sexto. *Map and plates.* 8° Paris, 1848
— See Jomard.
- Acosta, Joseph.** Historia natural y moral de las Indias. En que se tratan las cosas notables del cielo . . . y los ritos . . . de los Indios. Sq. 8°
Madrid, 1608
— The Naturall and Morall Historie of the East and West Indies. Intreating of the Remarkable Things of Heaven . . . together with the Manners . . . of the Indians. Translated from the Spanish by E. G. [Edward Grimston]. Sq. 8°
1604
— See Hakluyt Soc. Publ., Vols. 60, 61; Gottfried; Purchas, Vol. 3, Book 5: Appendix 1.
- Acosta, Dr Nicolas.** See Rada.
- Acuna, Father Christoval de.** See Hakluyt Soc. Publ., Vol. 24; Allgemeine Historie, Vol. 16: Appendix 1.
- Acunha, Tristano d'.** See Gottfried: Appendix 1.
- Adalbert of Prussia, Prince.** Travels in the South of Europe and in Brazil, with a Voyage up the Amazon and Xingú: with Introduction by Baron Humboldt. Translated by Sir R. H. Schomburgk and J. E. Taylor. *Plates.* 2 vols. 8° 1849
- Adam, Alex.** Roman Antiquities. 8°
Edinburgh, 1797
— Summary of Geography and History, both Ancient and Modern. *Maps.* 8°
1797
- Adams, Arthur.** Notes from a Journal of Research into the Natural History of the Countries visited during the Voyage of H. M. S. "Samarang," &c. 8° 1848
— Travels of a Naturalist in Japan and Manchuria. *Frontispiece.* 8° 1870
- Adams, Arthur.** See Belcher.
- Adams, A. L.** Field and Forest Rambles; with Notes and Observations on the Natural History of Eastern Canada. *Maps and plates.* 8° 1873
— On a Fossil Saurian Vertebra (Arctosaurus Osborni) from the Arctic Regions. 8°
Dublin, 1875
- Adams, Clement.** See Purchas, Vol. 3, Book 2: Appendix 1.
- Adams, Cyrus C.** Railroad Development in Africa. (From the *Engineering Magazine*, February 1893.) *Map and illustrations.* 8° 1893
- Adams, Edwin.** Geography Classified: a Systematic Manual of Mathematical, Physical, and Political Geography; with Geographical, Etymological, and Historical Notes. 12° 1863
- Adams, Francis.** The Australians: a Social Sketch. 8° 1893
- Adams, F. O.** Despatches from Mr Adams, Her Majesty's Secretary of Legation at Yedo, respecting the Deterioration of Silk in Japan. (Including Report by Mr Robertson, Her Majesty's Consul at Kanagawa, on Silk Cultivation in Japan.) *Map.* Folio° Yedo, 1871
— The History of Japan from the earliest period to the present times. *Maps and plans.* 2 vols. 8° 1874-75
- Adams, J.** The Flowers of Modern Travels: being Elegant, Entertaining, and Instructive Extracts, selected from the works of the most celebrated travellers. 3rd edition. 2 vols. 12° 1792
- Adams, J. Q.** Letters on Silesia, written during a tour through that Country in the years 1800, 1801. *Map.* 8° 1804
- Adams, Capt. John.** Remarks on the Country extending from Cape Palmas to the River Congo; with an Account of the European Trade with the West Coast of Africa. *Maps.* 8° 1823
- Adams, John.** See Juan.
- Adams, Robert.** The Narrative of a Sailor, who was wrecked on the Western Coast of Africa in 1810, was detained three Years in Slavery by the Arabs of the Great Desert, and resided several months in the City of Timbuctoo; with Notes and an Appendix. *Map.* 4° 1816
- Adams, W. B. Baikie, and C. Barron.** Manual of Natural History for the Use of Travellers: being a Description of the Families of the Animal and Vegetable Kingdoms, with Remarks on the Practical Study of Geology and Meteorology; to which are appended Directions for Collecting and Preserving. 12° 1854

- Adams, William.** See Astley, Vol. 1; Hakluyt Soc. Publ., Vol. 8; Harris, Vol. 1; Kerr, Vol. 8; Purchas, Vol. 1, Book 3; Gottfried; Allgemeine Historie, Vol. 1: Appendix 1.
- Adamson, John.** Obituary Notice of. 8* *Newcastle-upon-Tyne*, 1856
- Adanson, M.** A Voyage to Senegal, the Isle of Goree, and the River Gambia. *Map.* 8* 1759
— See Pinkerton, Vol. 16: Appendix 1.
- Adderley, Sir Augustus.** The West Indies at the Colonial and Indian Exhibition. 8* 1887
- Addison, Charles G.** Damascus and Palmyra: a Journey to the East, with a Sketch of the State and Prospects of Syria under Ibrahim Pasha. *Coloured plates.* 2 vols. 8* 1838
- Addison, Joseph.** Remarks on several parts of Italy, &c., in the years 1701, 1702, 1703. 3rd edition. 12* 1726
— See "The World Displayed," Vol. 19, p. 609: Appendix 1.
- Addison, Lancelot.** West Barbary; or, a Short Narrative of the Revolutions of the Kingdoms of Fez and Morocco; with an Account of the Present Customs, &c. 8* *Oxford*, 1671
— See Pinkerton, Vol. 15: Appendix 1.
- Adelung, Friedrich von.** Kritisch-literarische Uebersicht der Reisenden in Russland bis 1700, deren Berichte bekannt sind. 2 vols. 8*
St Petersburg, 1846
— See Baer and Helmersen, 4.
- Adelung, J. C.** Grammatisch-kritisches Wörterbuch der Hoch-Deutschen Mundart. Mit D. W. Soltau's Beiträgen; revidirt und berichtigt von F. X. Schönberger. 4 vols. 4* *Vienna*, 1811
— and **J. S. Vater.** Mithridates; oder allgemeine Sprachkunde, mit dem Vater Unser als Sprachprobe in beynahe fünfhundert Sprachen und Mundarten. 3 vols. Vol. 1, Asia; Vol. 2, Europe; Vol. 3, Africa. 8* *Berlin*, 1806-16
- Adhémar, J.** Révolutions de la Mer. *Plates.* 8* *Paris*, 1842
- Adolph, J. G. B.** Mathematische und physische Erdbeschreibung mit besonderer Rücksicht auf Europa. *Portrait and maps.* 8* *Mayence*, 1829
- Adolphus, John Leicester.** Letters from Spain, in 1856-57. 8* 1858
- Adrichromius, Christianus.** Theatrum Terre Sanctæ et Biblicarum Historiarum cum tabulis geographicis. *Maps.* Folio *Cologne*, 1600
- "Adventure" and "Beagle." See Fitzroy, King; Macdougall, John.
- Affarosi, D. Cammillo.** Notizie Istoriche della Città di Reggio di Lombardia. Part 1. 4* *Padua*, 1755
- Agapito, Conte G.** Descrizione di Trieste. 12* *Vienna*, 1830
— Le Grotte di Adlersberg, &c. 12* *Vienna*, 1823
- Agapitoff, N.** Programme for the Study of Shamanism in Siberia. [In Russian.] 8* *Irkutsk*, 1884
- Agas, Ralph.** Civitas Londinum: a Survey of the Cities of London and Westminster, the Borough of Southwark, and parts adjacent, in the Reign of Queen Elizabeth. Facsimile by W. H. Overall and E. J. Francis. 4* 1874
- Agassiz, Prof. Alexander.** On the Embryology of Echinoderms. 4* 1864
— North American Acalephæ. 4* *Cambridge, Mass.*, 1865
— Letter (No. 1) to C. P. Patterson on the Dredging Operations of the United States Coast Survey Steamer "Blake," during parts of January and February 1878. 8* *Cambridge, Mass.*, 1878
— Three Cruises of the United States Coast and Geodetic Survey Steamer "Blake" in the Gulf of Mexico, in the Caribbean Sea, and along the Atlantic Coast of the United States, from 1877 to 1880. 2 vols. *Charts and illustrations.* 8* *Boston, Mass.*, 1888
- Agassiz, Louis.** Études sur les Glaciers. *Plates.* Folio *Neuchatel*, 1840
— Lake Superior, its Physical Character, Vegetation, and Animals, compared with those of other and similar Regions. With a Narrative of the Tour, by J. Elliot Cabot. *Plates.* 8* *Boston, Mass.*, 1850
— Glacial Phenomena in Maine. 8* *Boston, Mass.*, 1867
— Address delivered on the Centennial Anniversary of the Birth of Alexander von Humboldt, under the auspices of the Boston Society of Natural History. 8* *Boston, Mass.*, 1869
— Louis Agassiz, his Life and Correspondence. Edited by Elizabeth Cary Agassiz. 2 vols. *Illustrations.* Crown 8* 1885
— See Desor; Hartt.
— and **Mrs Agassiz.** A Journey in Brazil. *Plates.* 8* 1868
- Agg, Alfred J.** See Victoria Geological Survey: Appendix 2.
- Agoub.** See Mengin.
- "Agricola." Description of the Barossa Range and its Neighbourhood in South Australia. By "Agricola." Illustrated from Original Drawings . . . by G. F. Angas. *Map and plates.* 4* 1849
- Agueros, F. P. G. de.** See Molina, J.
- Aguilar, Jorge d'.** See Gottfried; Allgemeine Historie, Vol. 17: Appendix 1.

- Aguirre, Lope de, and Pedro de Ursua.** See Hakluyt Soc. Publ., Vol. 28: Appendix 1.
- Ahmid Bin Abubekr Bin Wahshih.** Ancient Alphabets and Hieroglyphic Characters Explained; with an Account of the Egyptian Priests, their Classes, Initiation, and Sacrifices, in Arabic and in English, by Joseph Hammer. 4° 1806
- Ahrling, Ewald.** Carl von Linnés Brefvexling. 8° *Stockholm*, 1885
- Aimé, G.** See Algeria, A: Appendix 2.
- Ainsworth, Robert.** Thesaurus Linguae Latinae Compendiarius; or, A Compendious Dictionary of the Latin Tongue. 4° 1783
- Ainsworth, W.** Account of the Caves of Ballybunian, County of Kerry. 8° *Dublin*, 1834
- Ainsworth, W.** The Scarborough Guide. *Plan.* 18° *York*, 1811
- Ainsworth, William Francis.** Researches in Assyria, Babylonia, and Chaldea. *Maps.* 8° 1838
- Travels and Researches in Asia Minor, Mesopotamia, Chaldea, and Armenia. *Maps and woodcuts.* 2 vols. 8° 1842
- Report on the Feasibility of establishing Telegraphic Communication between the Mediterranean Sea and the Persian Gulf. 8° 1856
- The Euphrates Valley Railway. *Map.* 8° 1872
- A Personal Narrative of the Euphrates Expedition. 2 vols. *Maps.* 8° 1888
- The River Karun. 12° 1890
- See Petachia.
- Airy, Sir G. B.** Mathematical Tracts. *Plates.* 8° *Cambridge*, 1842
- Plan of the Buildings and Grounds of the Royal Observatory, Greenwich, with Explanation and History. *Plate.* 4° 1847
- Report of the Astronomer Royal to the Board of Visitors for 1840 and 1852. 4°
- Treatise on Trigonometry. Revised by Hugh Blackburn. 8° 1855
- The Transits of Venus, 1874 and 1882. On the Preparatory Arrangements for the Observation of the Transits, &c. 8° N.D.
- Determination of the Longitude of Valentia in Ireland by Transmission of Chronometers. 4° N.D.
- Aitken, John.** On Oceanic Circulation. 8° *Edinburgh*, 1874
- Akera, C. E.** Argentine, Patagonian, and Chilian Sketches, with a few Notes on Uruguay. Crown 8° 1893
- Aksakof.** Memoirs of the Aksakof Family: a Sketch of Russian Rural Life Seventy Years Ago. 8° *Calcutta*, 1871
- Aksakoff, M. M.** Recherches sur le Commerce aux Foires de l'Ukraine. [In Russian.] 4° *St Petersburg*, 1858
- Alabaster, C., and others.** Reports of Journeys in China and Japan, performed by Mr Alabaster, Mr Oxenham, Mr Markham, and Dr Willis, of Her Majesty's Consular Service in those Countries. *Map. Folio** 1869
- Alamanni, Luigi.** La Coltivazione; e le Api di Giovanni Rucellai, con Annotazioni del Dr G. B. da Prato, e di R. Titi. *Portraits.* 8° *Milan*, 1804
- Alarchon, Fernando.** See Burney, Vol. 1; Hakluyt, Vol. 3, p. 549; Ramusio, Vol. 3: Appendix 1.
- Alba, Duquesa de Berwick y de.** Autogafos de Cristobal Colon y Papeles de America, los Publica la Duquesa de Berwick y de Alba, Condesa di Siruela. *Facsimile autograph letters.* Folio *Madrid*, 1892
- Albanie, William de.** See Arundel, Earl of; Hakluyt, Vol. 2: Appendix 1.
- Albarracin, Santiago J.** Estudios generales sobre los Rios Negro, Limay y Collon-Curá, y Lago de Nahuel Huapi. Con numerosas vistas de los parajes recorridos, desde la barra del Rio Negro, hasta el limite occidental del lago de Nahuel-Huapi, &c. Vol. 1. *Plates.* Oblong 12° *Buenos Ayres*, 1886
- "Albatross." See United States, I: Appendix 2.
- Alberdi, Juan Bautista.** Organizacion de la Confederacion Argentina. 2 vols. 8° *Besançon*, 1858
- See Wheelwright.
- Alberius, Eug.** Disquisitio de Galilei Galilei circa Jovis Satellites Lucubrationibus, quæ in J. et R. Pittianâ Palatinâ Bibliothecâ adservantur. 8° *Florence*, 1843
- Risposta sul preteso ritrovamento delle Effemeridi Galileiane dei Satelliti di Giove. 8° *Marseilles*, 1844
- Ultime Parole a' suoi Galileiani sui Satelliti di Giove. 8° *Bologna*, N.D.
- "Albert." See Mohn.
- Alberti, L.** De Kaffers aan de Zuidkust van Afrika, Natuur en Geschiedkundig beschreven. *Maps and plates.* 8° *Amsterdam*, 1810
- Description Physique et Historique des Cafres, sur la Côte méridionale de l'Afrique. *Map and plates.* 8° *Amsterdam*, 1811

- Alberuni.** An Account of the Religion, Philosophy, Literature, Geography, Chronology, Astronomy, Customs, Laws, and Astrology of India, about A. D. 1030. An English Edition, with Notes and Indices, by Dr Edward C. Sachau. 2 vols. 8° 1888
- Albornoz, Mariano Martin.** Breves Apuntes sobre las Regiones Amazonicas. *Map.* 8° Lima, 1885
- Albuquerque, Afonso d'.** See Hakluyt Soc. Publ., Vols. 53, 55, 62, 69; Astley, Vol. 1; Gottfried; Kerr, Vol. 6; Laharpe, Vol. 1; Purchas, Vol. 1, Book 2; Allgemeine Historie, Vol. 1; A General Collection of Voyages, p. 610: Appendix 1.
- Alcayova, Simon de.** See Burney, Vol. 1; Callander, Vol. 1: Appendix 1.
- Alcedo, Col. Don Antonio de.** Geographical and Historical Dictionary of America and the West Indies. Translated from the Spanish, with large Additions and Compilations from Modern Voyages and Travels, and from original and authentic information, by G. A. Thomson. 5 vols. 4° 1812
- "Alceste."** See Macleod, J.
- Alcock, Colonel.** The Relative Power of Nations. 8° 1872
- Alcock, Sir Rutherford.** Elements of Japanese Grammar, for the use of Beginners. Small folio *Shanghai*, 1851
— The Capital of the Tycoon: a Narrative of a Three Years Residence in Japan. 2 vols. *Maps and plates.* 8° 1863
— Art and Art Industries in Japan. *Plates.* 8° 1878
— See Margary; Treacher.
- Alcock, T.** Travels in Russia, Persia, Turkey, and Greece, in 1828-29. *Map and plate.* [Not published.] 8° 1831
— See Hakluyt, Vol. 1: Appendix 1.
- Aldersey, Laurence.** See Hakluyt, Vol. 2, p. 547: Appendix 1.
- Aleman, V. F.** See Schmeller.
- Aleman, L.** Grammaire élémentaire de la Langue Quiché. 8° *Copenhagen*, 1885
- "Alert" and "Discovery."** See Nares.
- "Alert," H.M. Ship.** Report on the Zoological Collections made in the Indo-Pacific Ocean during the Voyage of H.M.S. "Alert," 1881-82. *Plates.* 8°
- Alexander, Sir J. E.** Travels from India to England, with a Visit to the Burman Empire, and a Journey through Persia, Asia Minor, European Turkey, &c., in 1825-26. *Maps and plates.* 4° 1827
— Visit to the Cavern Temples of Adjunta, in the East Indies. *Plate.* 4° 1829
- Alexander, Sir J. E.** Travels to the Seat of War in the East, through Russia and the Crimea, in 1829, with Sketches of the Imperial Fleet and Army, &c. 2 vols. *Map and plates.* 8° 1830
— Transatlantic Sketches, comprising Visits to the most Interesting Scenes in North and South America and the West Indies. *Map and plates.* 2 vols. 8° 1833
— Narrative of a Voyage of Observation among the Colonies of Western Africa, and of a Campaign in Kaffir-Land, in 1835. Illustrated by Major Michell. 2 vols. *Maps and plates.* 8° 1837
— Expedition of Discovery into the Interior of Africa, through the hitherto undescribed Countries of the Great Nammas, Boschmans, and Hill Damaras. *Map.* 2 vols. 8° 1838
— L'Acadie; or, Seven Years' Explorations in British America. *Maps and plates.* 2 vols. 8° 1849
— Notes on the Maories of New Zealand, with Suggestions for their Pacification and Preservation. 8° N. P., N. D.
- Alexander, J. H.** International Coinage for Great Britain and the United States: a Note inscribed to the Hon. James A. Pearce. 8° *Baltimore*, 1855
— International Coinage: a Note. 12° *Oxford*, 1857
— An Inquiry into the English System of Weights and Measures. 12° *Oxford*, 1857
- Alexander, Prof. W. D.** A Brief History of Land Titles in the Hawaiian Kingdom. 8° *Honolulu*, 1882
— A Brief Account of the Hawaiian Government Survey, its Objects, Methods, and Results. 8° *Honolulu*, 1889
— The Relations between the Hawaiian Islands and Spanish America in early times. 8° [*Honolulu*], 1892
- Alexander, R.** Note regarding the Population of Zillah Muttra. [From Selections from the India Records, N.W. Provinces, Vol. 1] *Allahabad*, 1855
- Alexander, Sir William.** See Purchas, Vol. 4, Book 10: Appendix 1.
- Alexander VI., Pope.** See Borgia; also Purchas, Vol. 1, Book 2: Appendix 1.
- Alexander the Great.** See Purchas, Vol. 1, Book 1: Appendix 1.
- Alexis, M. G.** Méthodologie théorique et appliquée de Géographie; ou Manuel du Maître, établissant la manière de mettre en œuvre les différents ouvrages: manuels de l'élève, Exercices cartographiques, Atlas, Cartes murales, écrites ou muettes, Tableau Carte, Reliefs, qui composent le Cours de Géographie. 1^{re} Partie, Théorie générale et application à la Géographie locale. New edition. 12° *Liège*, 1883

- Alfano, Guiseppe Maria.** Compendio portatile di tutte le Dodici Provincie che compongono il Regno di Napoli. 12°
Naples, 1798
- Alfonso X., Regis Romanorum et Castelle,** Tabulæ Astronomicæ. Opera et arte mirifica vivi solertis Johannis Hamman de Landloia dictus Hertzog. *Blackletter.* 2nd edition. [With correspondence respecting the Astronomical Tables of King Alfonso the Tenth, of Leon and Castille, between Augustine of Olmutz and John Lucilius Santritter of Heilbrunn.] Small 4°
Venice, 1492
- Libro; del Saber de Astronomia, copilados, anotados, y comentados por Don Manuel Rico y Sinobas. *Plates.* Vols. 1 and 2 (1863), 3 (1864), 4 (1866), 5 pt. 1 (1867). Large folio
Madrid
- Alford, C. J.** Geological Features of the Transvaal, South Africa. *Maps, &c.* 8°
1891
- Alfred the Great.** A Description of Europe, and the Voyages of Othere and Wulfstan, written in Anglo-Saxon by King Alfred the Great; with his Account of the Mediterranean Islands, of Africa, and of the History of the World to the year B.C. 1413, chiefly taken from Orosius: containing a Facsimile Copy of the whole Anglo-Saxon Text from the Cotton MS., and also from the first part of the Lauderdale MS.; a Printed Anglo-Saxon Text, based upon these MSS.; and a Literal English Translation and Notes, by the Rev. Joseph Bosworth, D.D. 4° 1855
— See Kerr, Vol. 1: Appendix 1.
- Algar, F.** A Hand-Book to the Colony of Victoria (Australia). 8°
1869
- Algazeli, Mahomet.** See Purchas, Vol. 2, Book 10: Appendix 1.
- Alhacen.** See Purchas, Vol. 3, Book 1: Appendix 1.
- Ali Bey.** Travels in Morocco, Tripoli, Cyprus, Egypt, Arabia, Syria, and Turkey, 1803-7. *Maps and plates.* 2 vols. 4°
1816
- Ali Mohammed Khan.** Political and Statistical History of Gujarat, translated from the Persian, with Annotations and an Historical Introduction by J. Bird. Royal 8°
1835
- Alia, Harry [Hyppolite Percher].** A la Conquête du Tchad. (*Le Figaro*, Supplément Littéraire, No. 48.) *Illustrations and map.* 8°
[*Paris, 1890*]
— La Mission Paul Crampel. (Supplément du Journal des Débats du Lundi 16 Février 1891.) *Map.* 8°
[*Paris, 1891*]
— A la Conquête du Tchad. *Maps and illustrations.* Large 8°
Paris, 1891
- Alishan, L. M. D.** Armenian Popular Songs, translated into English. 8°
Venice, 1852
- Introduction to the Geography of the Physical World and the Geography of Europe. [In Armenian.] *Maps and woodcuts.* 4°
Venice, 1853
- Le Haygh, sa Période et sa Fête. 8°
Paris, 1860
- Physiographie de l'Arménie. 8°
Venice, 1861
- Assises d'Antioche, reproduites en Français et publiées au sixième Centenaire de la mort de Sempad le Connétable, leur ancien traducteur Arménien. Dédiées à l'Académie des Inscriptions et Belles Lettres de France, par la Société Mekhithariste de Saint-Lazare. [Translated by Prof. Léon Alishan.] 4°
Venice, 1876
- Schirac, Canton d'Ararat, Pays de la Grande Arménie, Description Géographique, illustrée (en Arménien). *Maps and illustrations.* 4°
Venice, 1881
- Sissouan, Description Physique, Géographique, Historique, et Littéraire de la Cilicie Arménienne et Histoire de Léon le Magnifique. [Prospectus.] *Illustrations.* 4°
Venice, 1885
- Tableau Succinct de l'Histoire et de la Littérature de l'Arménie. 8°
Venice, N. D.
- Allan, George.** The Land of the Duallas. Notes of Life in the Cameroons. 12°
Newcastle-upon-Tyne, 1885
- Allan, William.** Description of Direct Line Ipswich to Warwick (Brisbane to Sydney). *Map.* 4°
1890
- Allart, Maurice.** See Vsévoljsky.
- Allatif, Abd.** See Pinkerton, Vol. 15: Appendix 1.
- Alleizette, C. d'.** See Vaillant.
- Allen, Charles H.** A Visit to Queensland and her Goldfields. 8°
1870
— See Gurney.
- Allen, Grant.** Science in Arcady. 8°
1892
- Bates of the Amazons. (From the *Fortnightly Review*, for December 1892.) Large 8°
1892
- Allen, John.** Specimina Ichnographica; or, A Brief Narrative of several New Inventions and Experiments, particularly the Navigating a Ship in a Calm, the Improvement of the Engine to Raise Water by Fire, &c. *Plate.* Small 4°
1730
- Allen, J. A.** Catalogue of the Mammals of Massachusetts; with a Critical Revision of the Species. 8°
Cambridge, Mass., 1849
— See United States, G, a: Appendix 2.

- Allen, Lieut. Henry T.** Report of an Expedition to the Copper, Tananá, and Koyukuk Rivers, in the Territory of Alaska, in the year 1885. *Maps and plates.* 8° *Washington, 1887*
- Allen, Capt. William.** The Dead Sea, a New Route for India. *Maps and plates.* 2 vols. 8° *1855*
— See Beck, William.
- Allen, Capt. W., and Dr T. R. H. Thomson.** Narrative of the Expedition to the River Niger in 1841. *Maps and plates.* 2 vols. 8° *1848*
- Allen, W. Pessoa.** Portugal e Africa. Primeira parte. A Questão do Zaire. 8° *Lisbon, 1884*
— O Porto de Leixões. 8° *Lisbon, 1891*
- Allgemeine Historie . . . 1748-74.** For full Title and Contents, see Appendix 1.
- Alison.** See Pinkerton, Vol. 1: Appendix 1.
- Allman, Professor.** The Method and Aim of Natural History Studies: being an Introduction to a Course of Lectures on Natural History, delivered to Working Men in the Edinburgh Museum of Science and Art. 8° *Edinburgh, 1868*
- Almada, André Alvares d'.** Tratado breve dos Rios de Guiné do Cabo-Verde, desde o Rio do Sanagá até aos Baixos de Sant' Anna, &c., 1594. Publicado por Diogo Köpke. *Map.* 8° *Oporto, 1841*
- Almagro, Diego d' (or Almagrus Didacus).** See Gottfried; Laharpe, Vol. 10; Allgemeine Historie, Vol. 15: Appendix 1.
- Almami Sanankoroh (or Almami Samodu),** his Early Years and Conquests. MS. Folio N.D.
- Almanson, Jacob.** See Purchas, Vol. 2, Book 10: Appendix 1.
- Almaraz, Ramon.** Memoria acerca de los Terrenos de Metlatoyuca presentada al Ministerio de Fomento por la Comision exploradora. *Plates.* 8° *Mexico, 1866*
- Almeida, A. J. P. d'.** Principios de Geologia. Small folio° *Coimbra, 1838*
- Almeida, A. Lopes da Costa.** Roteiro Geral dos Mares, Costas, Ilhas, e Baixos recontrecidos no Globo. 8° *Lisbon, 1845*
- Almeida, J. B. Ferreira d'.** See Portugal, B: Appendix 2.
- Almeida, Manuel d'.** See Gottfried; Thevenot, Vol. 4: Appendix 1.
- Almeida, P. Camena d'.** Les Pyrénées. 8° *Paris, 1893*
- Almeida, Serra R. F. de.** Geographical Description of the Captaincy of Matto Grosso. MS. 12° *1797*
- Almeida (or D'Almeida), Francisco de.** See Astley, Vol. 1; Gottfried; Kerr, Vol. 6; Allgemeine Historie, Vol. 1; Collection of Voyages, p. 610: Appendix 1.
- Alston, E. R.** On the Mammalia of the West of Scotland. Compiled, with others, for the British Association Meeting, 1876. 12° *Glasgow, 1876*
- Alt.** See Brampton and Alt, in Eyriés, Vol. 4: Appendix 1.
- Altamirano, Padre Diego Francisco.** See Ballivian.
- Alured, Bishop.** See Hakluyt, Vol. 2; Kerr, Vol. 1; Gottfried: Appendix 1.
- Alvarado, P. de.** See Cortes; also Ramusio, Vol. 3: Appendix 1.
- Alvarez, Francisco.** See Hakluyt Soc. Publ., Vol. 64; Purchas, Vol. 2; Ramusio, Vol. 1: Appendix 1.
- Alvarez, Pedro.** See Ramusio, Vol. 1: Appendix 1.
- Alvear, Don Diego.** 1. Historical and Geographical Account of the Province of Misiones (Paraguay), by Don Diego Alvear, one of the Spanish Boundary Commissioners [MS. in Spanish]. 2. Description of various Provinces and Districts, chiefly in Upper Peru, under the Vice Roy of Buenos Aires, 1780 [MS. in Spanish]. 3. Account of the Population of the several Provinces of Chili and their Productions [MS. in Spanish]. Folio. N.P., N.D.
— See Angelis, Vol. 4: Appendix 1.
- Alves, Capt. W.** See Dalrymple, Repertory, Vol. 1: Appendix 1.
- Alviella, Comte G. d'.** See Becker, J.; also see Goblet d'Alviella.
- Amadas, Philip.** See Hakluyt, Vol. 3, p. 549: Appendix 1.
- Amat di S. Filippo, Pietro.** Delle Relazioni Antiche e Moderne fra l'Italia e l'India. Memoria premiata dalla Reale Accademia dei Lincei. *Maps.* 8° *Rome, 1886*
- Amante, Fedele.** Considerazioni sulle formole adoperate comunemente dai Geografi, per calcolare le posizioni Geografiche dei vertici dei triangoli geodetici. *Plates.* 4° *Naples, 1837*
— Sulle formole da usarsi ne' calcoli geodetici per la riduzione degli angoli all' orizzonte della Stazione. 4° *Naples, 1837*
- Amari Michele.** Bibliotheca Arabo-Sicula ossia raccolta di testi Arabici che toccano la Geografia, la Storia, le Biografie, e la Bibliografia della Sicilia. 8° *Leipzig, 1857*
- Amélineau, E.** La Géographie de l'Égypte à l'Époque Copte. Large 8° *Paris, 1893*
- Americus Vespucius.** See Vespucci.
- Amicus, E. de.** Morocco, its People and Places. Translated by C. Rollin-Tilton. *Plates.* 4° N.D.

- Amico et Statella, Vitti M.** Lexicon Topographicum Siculuni, in quo Sicilæ Urbes, Oppida, cum vetusta, tum extantia, Montes, Flumina, Portus, adjacentes Insulæ, ac singula loca describuntur, illustrantur. *Plans.* 3 vols. in 6. 4° *Palermo, 1757-60*
- Amigorena, J. F. de.** See Angelis, Vol. 5: Appendix 1.
- Amoretti.** See Maldonado; Pigafetta, A.
- Ampère, J. J.** Voyage en Égypte et en Nubie. 8° *Paris, 1868*
- Amrein, K. C.** Marco Polo: Oeffentlicher Vortrag, gehalten in der Geographisch-Kommerziellen Gesellschaft in St Gallen. 8° *Zurich, 1879*
— 1889, Weltausstellung in Paris. Schweiz, geographische und cosmographische Karten und Apparate, Klasse, 16. 8° *Zurich, 1890*
- Amunategui, M. L.** La Cuestion de Limites entre Chile i la República Argentina. Vols. 1-3. 4° *Santiago, 1879-80*
- Anacharsis.** Recueil de Cartes Géographiques, Plans, Vues, et Médailles de l'Antienne Grèce, relatifs au Voyage du jeune Anacharsis. 2nd edition. 4° *Paris, 1789*
— See Barthélémy.
- Anaman, Jacob Benjamin.** Anaman's Gold Coast Almanack for 1890. [1 Sheet.]
- Ancele, J.** Les Explorations au Sénégal et dans les contrées voisines, depuis l'Antiquité jusqu'à nos jours; précédé d'une Notice Ethnographique sur notre Colonie, par le Général Faidherbe. *Map.* 12° *Paris, 1886*
- Anchieta, Joseph de.** See Collecção de Noticias, Vol. 1, p. 610: Appendix 1.
- Andagoya (or Andagoza), Pascual de.** See Hakluyt Soc. Publ., Vol. 34, Appendix 1.
- Anderson, Adam.** Historical and Chronological Deduction of the Origin of Commerce, from the Earliest Accounts, containing an History of the Great Commercial Interests of the British Empire; to which is prefixed an Introduction, exhibiting a view of the Antient and Modern State of Europe, and of the Foreign and Colonial Commerce, Shipping, Manufactures, Fisheries, &c., of Great Britain and Ireland, and their influence on the Landed Interest; with Appendices on the Modern Politico-Commercial Geography of the several Countries of Europe. *Maps.* 4 vols. 4° *1801*
- Anderson, Dr A.** See Dalrymple, Oriental Repertory, Vol. 1: Appendix 1.
- Anderson, Æneas.** A Narrative of the British Embassy to China, in the years 1792-94. 3rd edition. 8° *1796*
- Anderson, A. H.** Notes of a Journey to the Auriferous Quartz Regions of Southern India, with facts relating thereto. 12° *1880*
- Anderson, Andrew A.** Twenty-five Years in a Waggon in the Gold Regions of Africa. 2 vols. *Illustrations.* 8° *1887*
- Anderson, Benjamin.** Narrative of a Journey to Mussardu, the Capital of the Western Mandingoes. *Map.* 12° *New York, 1870*
— See Blyden.
- Anderson, Sir C. H. J.** The Lincoln Pocket Guide: being a Short Account of the Churches and Antiquities of the County, and of the Cathedral of the Blessed Virgin Mary of Lincoln, commonly called the Minster. *Map and plan.* 12° *1880*
- Anderson, G.** Remarks on the Ilusbandry and Internal Commerce of Bengal. 8° *Calcutta, 1804*
- Anderson, H. L.** Census of the Sawunt Warea State, for 1851. *Census Table.* [From the India Records, No. 10] *Bombay, 1855*
- Anderson, Johann.** Nachrichten von Island, Grönland, und der Strasse Davis. 8° *Hamburg, 1746*
— Description Physique, Historique, Civile et Politique de l'Islande. 2 vols. 12° *Paris, 1764*
- Anderson, J. W.** Notes of Travel in Fiji and New Caledonia, with some Remarks on South Sea Islanders and their Languages. *Map and plates.* 8° *1880*
— The Prospector's Handbook: a Guide for the Prospector and Traveller in Search of Metal-bearing or other Valuable Minerals. *Illustrations.* 12° *1886*
- Anderson, James.** Glaciation and Raised Beaches in Jura and Islay. (From the Trans. Geol. Soc., Glasgow, Vol. 8, Part 2.) 8° [*Glasgow, 1888*]
- Anderson, John.** Observations on the Restoration of Banca and Malacca to the Dutch, as affecting the Tin Trade and General Commerce of Pinang, the Result of a Political and Commercial Mission to the States of Perak, Salengore, and Colong in 1818. 4° *Prince of Wales Island, 1824*
— Mission to the East Coast of Sumatra, in 1823, under the direction of the Government of Prince of Wales Island; including Historical and Descriptive Sketches of the Country . . . and a Visit to the Batta Cannibal States in the Interior. *Maps and plates.* 8° *1826*
- Anderson, John.** Dura Den: a Monograph of the Yellow Sandstone and its Remarkable Fossil Remains. *Plates.* 8° *1859*

- Anderson, John.** A Report on the Expedition to Western Yunan *viâ* Bhamô. Royal 8° *Calcutta*, 1871
- Mandalay to Momein : a Narrative of the Two Expeditions to Western China of 1868 and 1875 under Colonel Edward B. Sladen and Colonel Horace Browne. *Maps and plans.* 8° 1876
- The Selungs of the Mergui Archipelago. *Plates.* 8° 1890
- English Intercourse with Siam in the Seventeenth Century. *Map.* 8° 1890
- Anderson, Richard.** Lightning Conductors, their History, Nature, and Mode of Application. 3rd edition. *Illustrations.* 8° 1885
- Anderson, Major William.** An Attempt to Identify some of the Places mentioned in the Itinerary of Hiuan Tshang. (Extract from the *Bengal Asiatic Journal.*) 8° *Calcutta*, 1847
- Anderson, Capt. W. C.** Papers relative to the Introduction of revised Rates of Assessment into the Hoongood and part of the Uthnee Talookas and the Yadwar Mahal of the Gokak Talooka, all of the Belgaum Collectorate; with an Appendix, bringing up the Revenue History of these Districts to 1862-63. *Map and diagrams.* [From the India Selections, No. 81.] Royal 8° *Bombay*, 1864
- Andersson, Charles John.** A Journey to Lake 'Ngami. 12° 1854
- Lake 'Ngami, or Explorations and Discoveries during Four Years Wandering in the Wilds of South-Western Africa. *Map and plates.* Royal 8° 1856
- The Okavango River: a Narrative of Travel, Exploration, and Adventure. *Plates.* 8° 1861
- Notes of Travel in South Africa. (Edited by L. Lloyd.) *Plate.* 8° 1875
- Andersson, N. J.** See Virgin.
- Andia y Varela, José de.** See Recueil de Voyages, Vol. 4, p. 611: Appendix 1.
- Andrada, J. Paiva de.** Manica. *Map.* 8° 1891
- Andrade, F. d'.** Mémoires sur les connaissances scientifique de Don Ioam de Castro. 8° *Paris*, N. D.
- Andrade, J. I.** Memoria dos Feitos Macaenses contra los Piratas da China, e da entrada violenta dos Ingлезes na Cidade de Macão. 12° *Lisbon*, 1835
- Andrade, Jeronimo Jose Nogueira d'.** Descrição do estado, em que ficavaõ os Negocios da Capitania de Mossambique nos fins de Novembro de 1789; com algumas Observaçoes e Reflexoens sobre os mesmos Negocios e sobre as causas da Decadencia do Commercio e dos Establicimentos Portuguezas na Costa Oriental d'África, escripta no anno de 1790. MS. 4°
- Andrae, C. G.** Den Danske Gradmaaling. Vols. 1 to 4. 4° *Copenhagen*, 1872-84
- Problèmes de haute Géodésie. 4° *Copenhagen*, N. D.
- 1^{er} Cahier : Formation et Calcul des Triangles géodésiques.
- 2^e Cahier : Calcul des Latitudes, des Longitudes, et des Azimuts sur le Sphéroïde. 1882
- 3^e Cahier : Détermination du Sphéroïde Terrestre par la Combinaison des Mesures Géodésiques avec les Observations Astronomiques. *Plate* 1883
- Andreas, F. C.** See Stolze.
- Andree, Karl.** Geographie des Welt-handels : mit geschichtlichen Erläuterungen. Erster Band, zweite Auflage. Durchgesehen und ergänzt von Richard Andree. *Portrait.* 8° *Stuttgart*, 1877
- Zweiter Band. Die aussereuropäischen Erdtheile. 8° *Stuttgart*, 1872
- Dritter Band. Europa, bearbeitet von H. Glogau, J. Minoprio, Lorenz Brauer, M. Haushofer, Jos. Fischer: erste Hälfte, erster Theil. 8° *Stuttgart*, 1877
- Dritter Band. Europa, zweite Hälfte, bearbeitet von Dr Max Haushofer. 8° *Stuttgart*, 1877
- Andree, Richard.** Ethnographische Parallelen und Vergleich.e. *Plates.* 8° *Stuttgart*, 1878
- and E. Deckert. Handels- und Verkehrs- Geographie. Lehrbuch für Handelsschulen und verwandte Lehranstalten. Bearbeitet von Emil Deckert. Zugleich zweite Auflage von Richard Andree's Handels- und Verkehrs- Geographie. 8° *Stuttgart*, 1882
- Androssy, Comte.** Voyage à l'embouchure de la Mer-Noire, ou Essai sur la Bosphore. 8° *Paris*, 1818
- Andrew, John A.** Address to the Two Branches of the Legislature of Massachusetts, 8th January 1864; together with accompanying Documents. 8° *Boston, Mass.*, 1864
- Andrew, Sir W. P.** The Scinde Railway and its Relations to the Euphrates Valley and other Routes to India. *Maps.* 8° 1856
- Memoir on the Euphrates Valley Route to India, with Official Correspondence. *Maps.* 8° 1857
- The Indus and its Provinces, their Political and Commercial Importance considered in connection with Improved Means of Communication. *Maps.* 8° 1857
- Port of Kurrachee : Depth of Water, and Commerce, 1856-57. *Map.* 8° 1857
- The Punjab Railway : a Selection from Official Correspondence regarding the Introduction of Railways into the Punjab. *Map.* 8° 1857

- Andrew, Sir W. P.** Letter to Sir Stafford H. Northcote on the Euphrates Valley Railway. Folio^o 1867
 — On the Completion of the Railway System of the Valley of the Indus. A Letter to His Grace the Duke of Argyll. *Maps.* 8^o 1869
 — The Euphrates Route to India. Letters Addressed to the British and Turkish Governments, &c. 8^o 1871
 — The Euphrates Valley Route to India in connection with the Central Asian Question. *Map.* 8^o 1873
 — The Bolan and Khyber Railways. Reprinted from the *Times*. With a Memorandum by Sir Henry Green on Portable Railways in Military Operations. Small 8^o 1879
 — Euphrates Valley Route to India. *Map.* Large 8^o 1880
 — Our Scientific Frontier. *Map.* 8^o 1880
- Andrews, Capt.** Journey from Buenos Ayres through the Provinces of Cordova, Tucuman, and Salta to Potosi, thence by the Deserts of Caranja to Arica, and to Santiago de Chili and Coquimbo. 2 vols. 8^o 1827
- Andrews, C. C.** Brazil, its Condition and Prospects. 8^o *New York*, 1887
- Andrews, John.** Historical Atlas of England, Physical, Political, Astronomical, Civil and Ecclesiastical, Biographical, Naval, Parliamentary, and Geographical, Ancient and Modern, from the Deluge to the Present Time. [*Imperfect, and no maps.*] 4^o 1797
 — See Dalrymple, Oriental Repertory, Vol. 2: Appendix 1.
- Andrews, J. R.** Life of Oliver Cromwell, to the Death of Charles the First. 8^o 1870
- Andrews, W. H. C.** A Pamphlet and Map of Southern Morocco; or, "Sûs" and the "Ait Bon Amaran." 8^o 1884
- Andros, A. C.** Pen and Pencil Sketches of a Holiday Scamper in Spain. *Map and plates.* 8^o 1860
- Angus, George French.** Australia: a Popular Account of its Physical Features, Inhabitants, Natural History, and Productions, with the History of its Colonisation. *Map.* 8^o N.D.
 — Polynesia: a Popular Description of the Physical Features, Inhabitants, Natural History, and Productions of the Islands of the Pacific; with an Account of their Discovery, and of the Progress of Civilisation and Christianity amongst them. *Map.* 8^o [1866]
- Angel, Mannel Uribe.** Geografía General y Compendio Histórico del Estado de Antioquia en Colombia. *Maps and plates.* Large 8^o *Paris*, 1885
- Angelis, Pedro de.** Biographia del Señor General Arenales y Juicio sobre la memoria histórica de su segunda Campaña á la Sierra del Peru en 1821. *Maps.* 8^o *Buenos Ayres*, 1832
 — Coleccion de Obras y Documentos relativos á la Historia, Antigua y Moderna, de las Provincias del Rio de la Plata. 6 vols. Folio *Buenos Ayres*, 1836-37
 For Contents, see Appendix 1.
 — Historical Sketch of Pepsy's Island, in the South Pacific Ocean. *Plate.* 8^o *Buenos Ayres*, 1842
 — Memoria Histórica sobre los Derechos de Soberanía y Dominio de la Confederación Argentina á la Parte Austral del Continente Americano, comprendida entre las Costas del Oceano Atlantico y la Gran Cordillera de los Andes, desde la Boca del Rio de la Plata, hasta el Cabo de Hornos, inclusa la Isla de los Estados, la Tierra del Fuego, y el Estrecho de Magellanes en toda su extension. Royal 8^o *Buenos Ayres*, 1852
 — See Parish.
- Angelo, M.** See Astley, Vol. 3; Churchill, Vol. 1; Pinkerton, Vol. 16; Allgemeine Historie, Vol. 4: Appendix 1.
- Angelos, Chr.** See Purchas, Vol. 1, Book 1: Appendix 1.
- Angiolello, G. M.** See Ramusio, Vol. 2: Appendix 1.
- Ankel, Otto.** Grundzüge der Landesnatur des Westjordanlandes. Entwurf einer Monographie des Westjordanischen Palästina, mit einem Vorworte von Prof. Dr Th. Fischer. 8^o *Frankfort*, 1887
- Annandale, Charles.** Scotland in Pre-historic Times: a Brief Summary of what is known regarding the Country and its Inhabitants in times anterior to the Roman Invasion. *Illustrations.* Large 8^o 1892
- Annenkoff, Lieut.-Gen. M. N.** See Heyfelder.
- Anrique, R. Nicolas.** Diario del Comandante Benjamin Muñoz Gamero a los lagos de Llanquihue, Todos-Santos, y Nahuelhuapi en 1849; con una introducción biográfica. 8^o *Valparaiso*, 1893
 — See Beranger.
- Anselmi, T.** Grande e Completo Trattato di Pronunzia Inglese. Small 8^o *Naples*, 1867
- Anson, George, Lord.** An Authentic Account of his Expedition, &c. 8^o 1744
 — Voyage Round the World, 1704-44, compiled from Papers and other Materials of Lord Anson, and published under his direction by Richard Walter, Chaplain of H.M.S. "Centurion." *Plates.* 2 vols. 4^o 1748
 — Life of. By Sir John Barrow. *Portrait.* 8^o 1839

- Anson, George, Lord.** See Burney, Vol. 5; Callander, Vol. 3; Harris, Vol. 1; Kerr, Vol. 11; World Displayed, Vol. 7; New Collection, Vol. 3; Laharpe, Vol. 15; Allgemeine Historie, Vol. 18: Appendix 1.
- Ansted, D. T.** Physical Geography. 4th edition. *Maps.* 12° 1870
- and **Robert Gordon Latham.** The Channel Islands; with Illustrations by P. J. Naftel. 8° 1862
- “**Antelope.**” Narrative of the Shipwreck of the “Antelope,” East India packet, on the Pelew Islands, situated on the Western Part of the Pacific Ocean, in August 1783. *Plates.* 12° Perth, 1788
- Anthony of Armenia.** See Haitho.
- Antillon, Don Isidore.** Géographie Physique et Politique de l'Espagne et du Portugal. 8° Paris, 1823
- Antonini, Orazio.** Sopra alcuni resti di Città antiche tuttora esistenti in Tunisia nella Provincia del Fas-el-Riah. Due lettere. See Gubernatus, E. de: Lettere sulle Tunisia, &c. 16° Florence, 1867
- See Petermann and Hassenstein; Inner Afrika, No. 10.
- Antipow, Q.** See Haer and Helmersen, Vol. 22.
- Antonelli.** See Italy, A: Appendix 2.
- Antonescu-Remusi, P. S.** Dictionar Geographic al Judetului Vlasca. 8° Bucharest, 1891
- Anuchin, D. N.** Contributions to the History of the Knowledge of Siberia before Yermak. [In Russian.] 4° Moscow, 1890
- Anville, Jean Baptiste Bourguignon d'.** Proposition d'une Mesure de la Terre, dont il résulte une diminution considérable dans sa circonference sur les Paralleles. *Map.* 12° Paris, 1735
- Eclaircissements géographiques sur la Carte de l'Inde. 4° Paris, 1753
- A Geographical Illustration of the Map of India. Translated from the French of Mons. d'Anville. . . ; with some Explanatory Notes and Remarks by William Herbert. *Map.* 4° 1759
- Index ad Specimen Geographicum (to facilitate reference to d'Anville's Map of Ancient Greece). 4° 1762
- Considérations générales sur l'étude et les connoissances que demande la composition des ouvrages de Géographie. Small 8° Paris, 1777
- Dissertation sur les Sources du Nil, pour prouver qu'on ne les a point encore découvertes. 4° [Paris, N. D.]
- Mémoire concernant les Rivières de l'intérieur de l'Afrique, sur les notions tirées des Anciens et des Modernes. 4° [Paris, N. D.]
- Mémoire sur les mesures du Schène Égyptien et du Stade qui seroit à le composer. 4° [Paris, N. D.]
- Anville, Jean Baptiste Bourguignon d'.** Discussion de la mesure de la Terre par Eratosthène. 4° [Paris, N. D.]
- L'Euphrate et le Tigre. *Map.* 4° Paris, 1779
- Notices des Ouvrages de, précédées de son Éloge par M. Dacier. 8° Paris, 1802
- Compendium of Ancient Geography. Translated from the French, with Prolegomena and Notes by the Translator. *Maps.* 2 vols. 8° 1810
- Œuvres. Publiées par M. de Manne. *Portrait and map.* 2 vols. 4° Paris, 1834
- Vol. 1.—Connoissances Géographiques Générales: Traité et Mémoires sur les Mesures Anciennes et Modernes: avec Table Analytique des Matières, et cartes qui s'y rapportent.
- Vol. 2.—Mémoire et Abrégé de Géographie Ancienne et Générale, avec Table et Nomenclature des Noms de Lieux Anciens et Dénominations Modernes correspondantes, suivis des cartes qui s'y rapportent.
- Aoust, Virel d'.** Coup d'œil général sur la Topographie et la Géologie du Mexique et l'Amérique Centrale. 8° Paris, 1865
- Les Origines du Nil. 8° Paris, 1872
- Apel, F. H.** Drei Monate in Abyssinien und Gefangenschaft unter König Theodor II. 8° Zurich, 1866
- Apianus, Petrus, and Gemma Frisius.** Cosmographia, sive Descriptio Universi Orbis; adjecti sunt alii, tum Gemmæ Frisii, tum aliorum Auctorum ejus argumenti Tractatus ac Libelli varii, quorum seriem versa pagina demonstrat. *Woodcuts and diagrams, some movable.* Small folio. Antwerp, 1584
- Apollonius Rhodius, The Argonautics of.** By Francis Fawkes. *Frontispiece.* 8° 1780
- Apostolides, S.** Our Lord's Prayer, in One Hundred different Languages, &c. 12° [1869]
- Appell, J. W.** Monuments of Early Christian Art. Sculptures and Catacomb Paintings. Illustrative Notes, collected in order to promote the reproduction of remains of Art belonging to the early centuries of the Christian Era. 8° 1872
- Appleton's General Guide to the United States and Canada.** Illustrated with Railway Maps, Plans of Cities, and Table of Railway and Steamboat Fares. 12° Edinburgh, 1892
- See Conkling.

- Appun, Carl Ferdinand.** Unter den Tropen: Wanderungen durch Venezuela, am Orinoco, durch Britisch Guyana und am Amazonenstrom in den Jahren 1849-68. 2 vols. *Plates.* 8° *Jena*, 1871
- Aragão, A. C. T. de.** Breve Notícia sobre o Descobrimento da America. Large 8° *Lisbon*, 1892
- Arago, M. F.** Instructions relatives au Voyage de Circumnavigation de la Bonite. 4° *Paris*, 1835
— Lettre à M. A. de Humboldt, sur les Précis d'Astronomie de M. de Pontécoulant, et l'Académie des Sciences. 8° *Paris*, 1840
- Arago, J.** Promenade autour du Monde pendant 1817-20, sur les corvettes l'Uranie et la Physicienne, commandées par M. Freycinet. 2 vols. 8° *Paris*, 1822
- Aramayo, A.** Extracts from a Work on Bolivia by Avelino Aramayo, published in London in 1863. 8° 1874
- Aramon, D'.** Le Voyage de Monsieur D'Aramon, Ambassadeur pour le Roy en Levant. Escrip par Noble Homme Jean Chesneau, publié et annoté par Ch. Schefer. (Recueil de Voyages et de Documents pour servir à l'Histoire de la Géographie. . . . Publié sous la direction de Ch. Schefer et H. Cordier.) Vol. 8. *Illustrations.* Large 8° *Paris*, 1887
- Araña, D. B.** Historia de la Guerra del Pacifico (1879-80). *Maps.* 8° *Santiago*, 1880
— The same. Tomo II. (1880-81). *Map and plan.* 8° *Santiago*, 1881
— Vida e Viagens de Fernão de Magalhães. Tradução de Hespanhol de Fernando de Magalhães Villas Boas. Com um Appendice original. *Map.* 8° *Lisbon*, 1881
- Aranha, Brito.** Subsídios para a Historia do Jornalismo nas Provincias ultramarinas Portuguezas. 8° *Lisbon*, 1885
- Aranzadi, Telesforo de.** Ateneo de Madrid: Fauna Americana. 4° *Madrid*, 1892
- Arata, P.** See Peragallo.
- Aranjo Porto Alegre, Manoel de.** Colombo: Poema. Large 8° *Rio de Janeiro*, 1892
- Arber, Edward.** See Howell, J.
- Arbousset, Thomas, and F. Daumas.** Relation d'un Voyage d'exploration au Nord-est de la Colonie du Cap de Bonne-Espérance en 1836. *Map and plates.* 8° *Paris*, 1842
— Narrative of an Exploratory Tour to the North-east of the Colony of the Cape of Good Hope. Translated by John Croumbie Brown. 8° *Cape Town*, 1846
- Arbuthnot, Alex. J.** Papers relating to Public Instruction, comprising a Memorandum of the Proceedings of the Madras Government in the Department of Public Instruction; with an Appendix. [From the India Records, No. 2.] Royal 8° *Madras*, 1855
— Report on Public Instruction in the Madras Presidency for 1855-56. [From the India Selections, No. 35.] *Tables.* Royal 8° *Madras*, 1856
- Arbuthnot, Lieut. G.** Herzegovina, or Omer Pasha and the Christian Rebels; with a Brief Account of Servia, its Social, Political, and Financial Condition. *Maps and plates.* 8° *London*, 1862
- Archbell, James.** Grammar of the Bechuana Language. 8° *Grahamstown*, 1837
- Archer, Gabriel.** See Purchas, Vol. 4, Book 9: Appendix 1.
- Archer, Lieut. Joseph.** Statistical Survey of the County of Dublin, with Observations on the Means of Improvement. *Map.* 8° *Dublin*, 1801
- Archer, Major.** Tours in Upper India, and in Parts of the Himalaya Mountains. 2 vols. 8° 1833
- Archer, W. H.** Statistical Notes on the Progress of Victoria from the Foundation of the Colony, 1835-60. First Series. 4° *Melbourne*, 1861
— Statistical Register of Victoria, from the Foundation of the Colony; with an Astronomical Calendar for 1855. 8° *Melbourne*, 1854
— See Victoria, C: Appendix 2.
- Archer, Hon. W.** See Whiting.
- Archer, W. J.** Report of a Journey in the Vice-Consular District of Chiengmai, Siam. *Maps.* Folio* 1888
— Extracts from a Journal kept on a Visit to Chiengtung in May and June 1888. *Map.* Folio* 1889
— Report on a Journey in the Mē-Kong Valley. *Map.* Folio* 1892
- Archer, William.** See Nansen.
- Archiac, Viscount d'.** See Sedgwick and Murchison; Tchihatchef.
- Archibald, E. D.** See Symons.
- Arconati, Viscount G.** Diario di un Viaggio in Arabia Petrea (1865). 4°. *Maps and photographs.* Atlas. 4° *Turin*, 1872
- Ardoino, A.** See Cabeza de Vaca.
- Ardouin, B.** Études sur l'Histoire d'Haïti, suivies de la Vie du Général J. M. Borgella. 2 vols. *Portrait.* 8° *Paris*, 1853
- Arenales, General.** Biografía, y Juicio sobre la Memoria Histórica de su segunda campaña á la Sierra del Peru en 1821. Por P. de Angelis. *Maps.* 8° *Buenos Ayres*, 1832

- Arendarenko**, —. Darwaz and Karateghin. [Russian Abstract.] From the *Russian Military Journal*, for November and December 1883. 4* 1884
- Argal (or Argoll), Sir Samuel**. See Purchas, Vol. 4, Book 9: Appendix 1.
- Argout, Maurice d'**. See Rees.
- Argovie, J. Muller d'**. See France, B: Appendix 2.
- "**Ariel**." See Glen.
- Arias, Don F. G.** See Angelis, Vol. 6: Appendix 1.
- Arias, Juan Luis**. See Hakluyt Soc. Publ., Vol. 25: Appendix 1.
- Aristotle**, The Life and Writings of. By Frederick A. Trendelenburg; translated from the German by G. Long. 8°
N.D.
- Armas, Juan Ignacio de**. Les Crânes dits déformés: Memoire lu en Espagnol à la Société Anthropologique de la Havane, le 1^{er} Novembre 1885. 8*
Havana, 1885
- Armenio, R.** A Libertação das Raças de Cor por uma revolução na applicação das Machinas a Vapor. Relatório das Conferências Scientificas pelo rapido atravessador dos Desertos e das Savanas. 8°
Rio de Janeiro, 1873
- Armentia, Padre Nicolas**. Biblioteca Boliviana de Geografia e Historia. I. Navegacion del Madre de Dios. *Map*. 8°
La Paz, 1887
- See Ballivian.
- Arminjon, V. F.** Il Giappone e il Viaggio della corvetta "Magenta" nel 1866. *Map*. 8°
Genoa, 1869
- Armit, R. H.** The Wind in his Circuits; with the Explanation of the Origin and Cause of Circular Storms and Equinoctial Gales. *Diagrams and chart*. 8° 1870
- Light as a Motive Power: a Series of Meteorological Essays. Vol 1. *Plates*. 8° 1875
- The History of New Guinea and the Origin of the Negroid Race: a Resumé of Past Exploration, Future Capabilities, and the Political, Commercial, and Moral Aspect of the Island. 8* 1876
- Armit, Capt. W. E.** Armit's Expedition into New Guinea. (Cuttings from the *Melbourne Argus*.) *Maps*. 4* 1883
- Armstrong, Alex.** Personal Narrative of the Discovery of the North-West Passage, with Incidents of Travel and Adventure during nearly Five Years' Service in the Arctic Regions, while in Search of the Expedition under Sir John Franklin. *Map and plate*. 8° 1857
- Armstrong, A.** Shantung (China): a General Outline of the Geography and History of the Province, &c. *Map and illustration*. Small 4° Shanghai, 1891
- Armstrong, James, John Young, and David Robertson**. Catalogue of the Western Scottish Fossils; with Introduction by Professor Young. Compiled for the British Association Meeting, 1876. 12°
Glasgow, 1876
- Armstrong, John, R. E.** History of the Island of Minorca. *Map and plates*. 8°
1752
- Arnaud, — d'**. Documents et Observations sur le Cours du Bahr-el-Abiad, ou du Fleuve Blanc, et sur quelques autres points de Géographie. *Map*. 8°
Paris, 1843
- See Jomard.
- Arnold, Arthur**. Through Persia by Caravan. 2 vols. 8° 1877
- Arnold, E.** See Nicholls, K.
- Arnold, Sir Edwin**. Seas and Lands [Travels]. 2nd edition. *Illustrations*. 8° 1891
- Arnold, R. Arthur**. From the Levant, the Black Sea, and the Danube. 2 vols. 8° 1868
- Arnold, Dr Thomas**. History of Rome. Vol. 2. 8° 1840
- The Second Punic War: being Chapters of the History of Rome. Edited by William T. Arnold. *Maps*. Crown 8° 1886
- Arnold, Mrs William**. See Lebon and Pelet.
- Arnot, F. S.** From the Zambesi to Benguella. Extracts from the Diary and Letters of Frederick Stanley Arnot, 1884. *Map*. 16°
Glasgow [1885]
- Among the Garenganze in Central Africa: being the Diary and Letters of Fred. Stanley Arnot, from March to September 1886. *Map and illustration*. 12° [1887]
- Garenganze, No. 2. Six Months more Among the Garenganze: Letters from September 1886 to March 1887 of Fred. Stanley Arnot. *Map and illustration*. 12° [1887]
- Garenganze, or Seven Years' Pioneer Mission Work in Central Africa. *Maps and illustrations*. 8° [1889]
- Bihé and Garenganze, or Four Years' Further Work and Travel in Central Africa. 8° [1893]
- Arnot, Sandford**. See Asia, General Appendix 2.
- Arnott, F. S.** Report on the Hill Fort of Powagur, in the Rewa Kanta, prepared June 1838. [From the India Records, No. 23.] Royal 8°
Bombay, 1856

- Arrian.** Expeditionis Alexandri libri septem, et Historia Indica, ex Bonav. Vulcanii Interpretatione Latina, post variam aliorum industriam, ita lacunis vel cognitis vel ignotis etiamnum et obscuris suppletis, ita Auctoris in Græcæ Lingvæ nativo usu præstantia et facultate restituta ex plurium Manuscriptorum et præsertim unius optimi collatione, ut nunc demum prodire hic autor videri debeat, opera J. Gronovii. (Gr. et. Lat.) *Portrait.* Folio *Leyden*, 1704
— History of Alexander's Expedition. Translated by Rooke. To which is prefixed Mr Leclerc's Criticism upon Quintus Curtius. *Map.* 2 vols. 8° 1729
— Voyage round the Euxine Sea. Translated by W. and T. Falconer. *Maps and plates.* 4° *Oxford*, 1805
— See Ramusio, Vols. 1, 2; Vincent, Vol. 1: Appendix 1.
- Arriens, N. A. T.** Aanteekeningen omtrent eenige vulkanen van den Indischen Archipel. *Map.* 8° [*Batavia*, 1865]
- Arrow, Sir Frederick.** A Fortnight in Egypt at the Opening of the Suez Canal. *Map.* 8° 1869
- Arroyo, Jose Miguel.** Reseña de los trabajos científicos de la Sociedad Mexicana de Geografía y Estadística en el año de 1865. [Sep. Cop. from Bol. Soc. Mex. Geogr. y Estad., Tom. 12, No. 1.] Large 8° *Mexico*, 1865
- Artaria.** See Grissinger.
- Arteche, José Gomez de.** Geografía Historico-Militar de España y Portugal. 2nd edition. 8° *Madrid*, 1859
- Arthur, G.** See Portugal, B: Appendix 2.
- Arthur, King.** See Hakluyt, Vol. 1: Appendix 1.
- Arthur, William.** What is Fiji? The Sovereignty of which is offered to Her Majesty. 8° 1859
- Artieda.** See Allgemeine Historie, Vol. 16: Appendix 1.
- Arundel, Earl of.** See Hakluyt, Vol. 2: Appendix 1.
- Arundell, Rev. F. V. J.** A Visit to the Seven Churches of Asia, with an Excursion into Pisidia, containing Remarks on the Geography and Antiquities of those Countries. *Map and inscriptions.* 8° 1828
— Discoveries in Asia Minor, including a Description of the Ruins of several Ancient Cities, and especially Antioch of Pisidia. *Map and plates.* 2 vols. 8° 1834
- Arve, Stephen d'.** Les Fastes du Mont Blanc. Ascensions célèbres et Catastrophes depuis M. de Saussure jusqu'à nos jours. Small 8° *Geneva*, 1876
- Arzruni, Dr A.** See Poljakow.
- Arzruni, K.** Die ökonomische Lage der Armenier in der Türkei. 8° *St Petersburg*, 1879
- Asbjørnsen, P. C.** See Sars, M.
- Asboth, Johann von.** Bosnien und die Herzegowina. Reisebilder und Studien. *Maps and illustrations.* 4° *Vienna*, 1888
— An Official Tour through Bosnia and Herzegowina, with an Account of the History, Antiquities, Agrarian Conditions, Religion, Ethnology, Folk-Lore, and Social Life of the People. *Illustrations.* Large 8° 1890
- Ascherson, P.** See Neumayer, G.; Rohlf, G.; Schweinfurth.
- Asensio, José Maria.** Cristóbal Colón, su Vida, sus Viajes, sus Descubrimientos. 2 vols. *Illustrations, including coloured plates.* 4° *Barcelona*, [1891]
- Ashbee, H. S.** A Bibliography of Tunisia, from the Earliest Times to the End of 1888 (in two parts), including Utica and Carthage, the Punic Wars, the Roman Occupation, the Arab Conquest, the Expeditions of Louis IX. and Charles V., and the French Protectorate. *Map.* Large 8° 1889
— See Graham, Alexander.
- Ashby H.** See Hodgkin.
- Ashburner, Charles A.** The Geologic Distribution of Natural Gas in the United States. *Map and sections.* 8° [*St Louis*, 1886]
- Ashe, R. P.** Two Kings of Uganda; or, Life by the Shores of Victoria Nyanza: being an Account of a Residence of Six Years in Eastern Equatorial Africa. *Map and illustrations.* 8° 1889
- Ashe, Thomas.** See Phillips [1], Vol. 10: Appendix 1.
- Asher, A.** Bibliographical Essay on the Collection of Voyages and Travels edited and published by Levinus Hulsius and his Successors, from 1598 to 1660. 4° 1839
- Ashmun, Jehudi,** late Colonial Agent in Liberia, Life of; with Extracts from his Journal and other Writings; and a Sketch of the Life of the Rev. Lott Cary. *Portrait.* 8° *New York*, 1835
— The Liberia Farmer, or Colonist's Guide to Independence and Domestic Comfort. 8° *Philadelphia*, 1835
- Aspin, J.** Geo-Chronologie von Europa. 8° *Kempten*, 1829
- Asplazu, Dr Augustin.** La Meseta de los Andes. 8° *La Paz*, 1890
- Assmann, Chr. G.** De Itinere per Montes Sudetos facta anno 1788. 4° *Wittenberg*, 1789
- Assmann, R.** See Germany, C., Forschungen, &c., Vol. 1: Appendix 2.
- Asta-Buruaga, F. S.** Diccionario Geográfico de la República de Chile. *Portrait.* 8° *New York*, 1867

- Astafieve, N.** Topographical Sketch of Upper Armenia. [In Russian.] 8°
Tiflis, 1874
- Astete, Miguel de.** See Hakluyt Soc. Publ., Vol. 47: Appendix 1.
- Astley, Thomas.** New General Collection of Voyages and Travels. 4 vols. *Maps and plates.* 8° 1745-47
For full Title and Contents, see Appendix 1.
- Aston, H.** Partition Treaty of Kattywar, concluded between the Gaekwar and the Peshwa, in 1752-53; Extracts from Treaties concluded by the British Government with the Gaekwar and with the Peshwa; Engagements concluded at various Periods with the Chiefs of Kattywar; with Remarks relating to some of these Engagements, prepared in 1845 by Capt. H. Aston.
- Aston, W. G.** Commercial Reports by Her Majesty's Consul-General in Corea, 1882-83; and Report of a Journey from Sioul to Sougdo in August 1884. 8° 1885
- Astor, J. J.** See Ross, A. A.
- "Astrolabe" and "Zélée."** See D'Urville, Dumont.
- Athelard of Bath.** See Hakluyt, Vol. 2: Appendix 1.
- Atkins, H. M.** Ascent to the Summit of Mont Blanc, on the 22nd and 23rd of August 1837. 8° 1838
- Atkins, John.** See Astley, Vol 2; Iaharpe, Vol. 2; Allgemeine Historie, Vol. 3: Appendix 1.
- Atkins, Hon. T. Astley.** Indian Wars and the Uprising of 1655: Yonkers Depopulated. Large 8° *Yonkers*, 1892
- [**Atkinson, A. T.**] Early Voyagers of the Pacific Ocean. Papers of the Hawaiian Historical Society, No. 4. 8°
Honolulu, N.D.
- Atkinson, E.** See Ganot.
- Atkinson, E. T.** See India, O: Appendix 2.
- Atkinson, James.** The Expedition into Affghanistan: Notes and Sketches descriptive of the Country, contained in a Personal Narrative during the Campaign of 1839 and 1840, up to the Surrender of Dost Mahomed Khan. *Map.* 12° 1842
- Atkinson, Lewis.** See Scott, Arthur.
- Atkinson, Mrs.** Recollections of Tartar Steppes and their Inhabitants. 8° 1862
- Atkinson, T. Witlam.** Oriental and Western Siberia: a Narrative of Seven Years' Explorations and Adventures in Siberia, Mongolia, and Kirghis Steppes, Chinese Tartary, and part of Central Asia. *Map and plates.* Royal 8° 1858
— Travels in the Regions of the Upper and Lower Amoor, and the Russian Acquisitions on the Confines of India and China. *Map and plates.* Royal 8° 1860
- Atwood, T.** The History of the Island of Dominica, containing a Description of its Situation, Extent, Climate, Mountains, Rivers, Natural Productions, &c. 8° 1791
- Aubel, M.** L'Importance de la Question de l'Afrique et du Choix d'un Système de Colonisation. 8° *Paris*, 1837
- Aubert, L. C. M.** Beiträge zur Lateinischen Grammatik. 8° *Christiania*, 1856
- Aubertin, J. J.** Eleven Days' Journey in the Province of Sao Paulo, with the Americans Drs Gaston and Shaw, and Major Mereweather, &c. 8° 1866
- Aucapitane, Baron Henri.** Étude sur la Caravane de la Mecque, et le Commerce de l'Intérieur de l'Afrique. Royal 8° *Paris*, 1861
— Mollusques Terrestres et d'Eau Douce, observés dans la Haute Kabylie. 8° *Paris*, 1862
— Les Kabyles et la Colonisation de l'Algérie. 12° *Paris*, 1864
— Ethnographie: Nouvelles Observations sur l'Origine des Berbers-Thamou, à propos des lettres sur le Sahara, adressées par M. le Professeur E. Desor à M. E. Liebig. 8° *Paris*, 1867
— Lettre à M. E. Desor sur les Origines des Berbers. 8° N.P., N.D.
— Notions Ethnographiques sur les Berbers Touaregs. 8° N.P., N.D.
— Notice sur la Tribu des Ait Fraoucen. 8° *Algiers*, N.D.
- Aucher-Eloy, Pierre Martin Remi.** Relations de Voyages en Orient de 1830 à 1838. Revues et annotées par M. le Comte Jaubert. 2 vols. *Map.* 8° *Paris*, 1843
- Auerbach, Prof. B.** Le Plateau Lorrain, Essai de Géographie regionale; avec 24 croquis cartographiques de J. V. Barbier et 21 vues photographiques. 8° *Paris*, 1893
- Auerbach, Rev. M.** See Montefiore, Sir M.
- Aufrere, A.** See Della Cella; Salis.
- Auld, Major J. W.** See Courtney, W.
- Auldjo, John.** Ascent to the Summit of Mont Blanc, 1827. *Map and plates.* 4° 1828
— Ditto. 8° 1830
— Sketches of Vesuvius, with Accounts of its Principal Eruptions. *Plates.* 8° 1833
— Visit to Constantinople and some of the Greek Islands in 1833. *Plates.* 8° 1835
- Aumale, Robert L. d'.** Report in detail . . . of Explorations and Surveys of the Gold, Silver, Copper, and Lead Mines of the Real de la Purissima Concepcion, de Papigochi de Huacaivo, Gran Barranca de Tarrarecua, Canton Minas, District of Guadalupe i Calvo, State of Chihuahua, Republic of Mexico. *Maps.* 8° *New York*, 1861

- Aumale, Duc d'.** Campagnes en Afrique, 1840-44. 8° *Paris, N. D.*
- Anmer, Joseph.** Die Arabischen Handschriften der Staatsbibliothek in München. See Catalogues, A: Appendix 2.
- Anstet, H.** See Hakluyt, Vol. 2: Appendix 1.
- Austin, C. E.** Undeveloped Resources of Turkey in Asia, with Notes on the Railway to India: Essay. *Map.* Small 8° 1878
- Austin, Captain.** See Franklin, Sir John.
- Auteroche, Chappe d'.** Voyage en Sibirie, fait par ordre du Roi en 1761; contenant les mœurs, les usages des Russes, et l'État actuel de cette Puissance; la Description Géographique de la Nivellement de la Route de Paris à Tobolsk; l'Histoire Naturelle de la même Route; des Observations Astronomiques, et des Expériences sur l'Électricité Naturelle. 4 vols. *Maps and plates, &c.* Folio *Paris, 1768*
- Journey into Siberia, containing an Account of the Manners and Customs of the Russians, &c.; with a Geographical Description of their Country, and Level of the Roads from Paris to Tobolsky. *Map and plates.* 4° 1770
- The Antidote; or, An Inquiry into the Merits of a Book, entitled, "A Journey into Siberia, made in MDCCLXI., by the Abbé Chappe d'Auteroche. . . ." By a Lover of Truth. Translated into English by a Lady, &c. 8° 1772
- Voyage en Californie pour l'Observation du Passage de Vénus sur le Disque du Soleil, le 3 Juin 1769, et la Description Historique de la Route de l'Auteur à travers le Mexique. Rédigé par M. Cassini. *Map and plates.* 4° *Paris, 1772*
- A Voyage to California, to Observe the Transit of Venus; with an Historical Description of the Author's Route through Mexico, and the Natural History of that Province; also a Voyage to Newfoundland and Sallee by Monsieur de Cassini. *Plan.* 8° 1778
- See Laharpe, Vol. 8; Allgemeine Historie, Vol. 20; "The Modern Traveller," Vol. 4, p. 610; Appendix 1.
- Averill, H. K., junr.** A New Geography and History of Clinton County, New York. *Maps and illustrations.* 4° *Plattsburgh, N. Y., 1885*
- Avezac, Marie Armand Pascal d'.** Esquisse générale de l'Afrique. 8° *Paris, 1837*
- Notice des Travaux de la Société de Géographie de Paris, et du Progrès des Sciences Géographiques, 1836. 8° *Paris, 1837*
- Deux Notes sur Anciennes Cartes Historiées MS. de l'École Catalane. *Map.* 8° *Paris, 1844*
- Avezac, Marie Armand Pascal d'.** Description et Histoire de l'Afrique Ancienne, précédée d'une Esquisse Générale de l'Afrique. *Plates.* 8° *Paris, 1845*
- Les Iles Fantastiques de l'Océan Occidental du Moyen Age. 8° *Paris, 1845*
- Notice des Découvertes faites au Moyen-âge dans l'Océan Atlantique, antérieurement aux Grandes Explorations Portugaises du quinzisième siècle. Royal 8° *Paris, 1845*
- Notice sur le Pays et le Peuple des Yébus en Afrique. *Map and plates.* 8° *Paris, 1845*
- Note sur la Première Expédition de Bethencourt aux Canaries, et sur le degré d'habileté Nautique des Portugais à cette Époque. Royal 8° *Paris, 1846*
- Note sur la véritable Situation du mouillage marqué au Sud du Cap du Bueder. Royal 8° *Paris, 1846*
- Note sur un Atlas Hydrographique Manuscrit exécuté à Venise dans le XV^e. Siècle, et conservé aujourd'hui au Musée Britannique. *Plate.* 8° *Paris, 1850*
- Éthicus et les Ouvrages Cosmographiques intitulés de ce nom; suivi d'un Appendice, contenant la Version Latine abrégée, attribuée à S. Jérôme, d'une Cosmographie supposée écrite en Grec par le noble Istriote Éthicus; publiée pour la première fois, avec les Gloses et les Variantes des Manuscrits. 4° *Paris, 1852*
- Grands et petits Géographes Grecs et Latins; Esquisse Bibliographique des Collections qui en ont été Publiées, Entreprises ou Projetées; et Revue Critique des petits Géographes Grecs, avec Notes et Prolégomènes de M. Müller, compris dans la Bibliothèque des auteurs Grecs de M. A. F. Didot. 8° *Paris, 1856*
- Considérations Géographiques sur l'Histoire du Brésil, Examen critique d'une nouvelle Histoire générale du Brésil récemment publiée en Portugais à Madrid par M. F. A. de Varnhagen. *Maps.* Large 8° *Paris, 1857*
- Les Voyages de Améric Vespuce au compte de l'Espagne, et les Mesures Itinéraires employées par les Marins Espagnols et Portugais des XV^e. et XVI^e. siècle, pour faire suite aux considérations géographiques sur l'Histoire du Brésil. 8° *Paris, 1858*
- Notice sur l'Aquitaine. [From the Encyclopédie Pittoresque.] Folio° *Paris, N. D.*
- L'Expédition Génoise des frères Vivaldi, à la Découverte de la Route Maritime des Indes Orientales au XIII^e. siècle. 8° *Paris, 1859*

- Avezac, Marie Armand Pascal d'.** Aperçus Historiques sur la Boussole, et ses applications à l'étude des Phénomènes du Magnétisme Terrestre. 8° *Paris*, 1860
 — Sur un Globe Terrestre trouvé à Laon, antérieur à la découverte de l'Amérique. *Map.* 8° *Paris*, 1861
 — Restitution de deux passages du texte Grec de la Géographie de Ptolémée aux Chap. V. et VI. du Sept. livre. *Plate.* 8° *Paris*, 1862
 — Note sur la Mappemonde Historiée de la Cathédrale de Héréford. Détermination de sa date et de ses sources. 8° *Paris*, 1862
 — Coup d'œil Historique sur la Projection des Cartes de Géographie. *Table.* 8° *Paris*, 1863
 — Notice sur la Vie et les Travaux du Lieut.-Gen. Albert de la Marnora, et du Contre-Amiral John Washington. 8° *Paris*, 1864
 — Note sur une Mappemonde Turke du xvi^e siècle conservée à la bibliothèque de Saint Marc à Venise. 8° *Paris*, 1866
 — Inventaire et Classement raisonné des "Monuments de la Géographie" publiés par M. Jomard de 1842 à 1862. 8° *Paris*, 1867
 — Les Navigations Terre-Neuennes de Jean et Sébastien Cabot. Lettre au Révérend Léonard Woods. 8° *Paris*, 1869
 — Relation Authentique du Voyage du Capitaine de Gonville ès Nouvelles Terres des Indes. 8° *Paris*, 1869
 — Une Digression Géographique à propos d'un beau Manuscrit à Figures de la Bibliothèque d'Altamira. La Mappemonde du viii^e Siècle de Saint Béat de Liébana. 8° *Paris*, 1870
 — Atlas Hydrographique de 1511 du Génois Visconte de Maggiolo. 12° *Paris*, 1871
 — Deux Bluettes Étymologiques en réponse à M. le C^{te} H. de Charencey. 8° *Paris*, 1872
 — Afrique. [From l'Encyclopédie Pittoresque.] 4° *Paris*, N. D.
 — Esquisse d'Alger. Folio *Paris*, N. D.
 — See Carpin; Varnhagen; also Recueil de Voyages, Vol. 4, p. 611: Appendix 1.
Aviero, Signor, or Travidani. See Phillips [3], Vol. 5: Appendix 1.
Avila, Pedrarias d'. See Davila.
Avril, Adolphe d'. L'Arabie contemporaine, avec la description du Pélerinage de la Mecque, &c. *Map.* 8° *Paris*, 1868
Ayllon, Lucas Vasquez d'. See Gottfried: Appendix 1.
Aymonier, E. Notice sur le Cambodge. 8° *Paris*, 1875
 — Géographie du Cambodge. *Map.* 8° *Paris*, 1876
Ayton, or Hayton, or Anthonie of Armenia. See Haitho.
Aytoun, Lieut. See India, C (Geological Papers): Appendix 2.
Ayyad, El - Tantavy Mouhammad. Traité de la Langue Arabe Vulgaire. 8° *Leipzig*, 1848
Azambuza, Diego d'. See General Collection, p. 610: Appendix 1.
Azara, Don Felix de. Apuntamientos para la Historia Natural de los Quadrúpedos del Paraguay y Rio de la Plata. 2 vols. 8° *Madrid*, 1802
 — Voyages dans l'Amérique Méridionale, depuis 1781-1801; contenant la Description Géographique, Politique, et Civile du Paraguay et de la Rivière de la Plata; l'Histoire de la Découverte et de la Conquête de ces Contrées, &c.; avec une notice sur la vie et les écrits de l'Auteur, par C. A. Walkenaer, et Notes par G. Cuvier et Sonnini. *Maps and plates.* 4 vols. 8° *Paris*, 1809
 — Descripción é Historia del Paraguay y del Rio de la Plata. Tomo 1. 8° *Madrid*, 1847
 — Viajes inéditos de D. Félix de Azara desde Santa-Fè à la Asuncion, al interior del Paraguay, y à los Pueblos Misioneros; con una noticia preliminar por el General D. Bartolomé Mitre, y algunas notas por el doctor D. Juan Maria Gutierrez. 8° *Buenos Ayres*, 1873
 — See Angelis, Vols. 2, 4, 6: Appendix 1.
Azémar, H. Dictionnaire Stieng, Recueil de 2,500 mots. 8° *Saigon*, 1887
Azoto, Ant. Ghislieri Vescovo d'. Predizione della Cometa dell' anno 1736, con riflessioni varie sopra la Cometa passate e future, ove si tratta il loro sistema e calcolo. *Plates.* 8° *Bologna*, 1735
Azurara, Gomes Eannes de. Chronica do Descobrimento e Conquista de Guiné. Tradladada do manuscrito original do Visconde da Carreira, precedida de una Introduçcão e notas pelo Visconde de Santarem. *Portrait.* 8° *Paris*, 1841

B

- B. . . , St J. H.** Four Months Abroad: Madras to London and Edinburgh, and back through France and Italy. 8° *Madras*, 1879
B. . . , T. Two Journeys to Jerusalem, containing: 1. A Strange and True Account of the Travels of Two English Pilgrims some years since, and what admirable Accidents befel them in their Journey to Jerusalem, Gr. Cairo, &c.; 2. The Travels of Fourteen Englishmen in 1669 to Jerusalem, Bethlem, Jericho, the River Jordan, the Lake of Sodom and Gomorrah, &c.; with the Antiquities, Monuments, and Memorable Places mentioned in Scripture. By T. B. . . 16° 1715

- B. . . , — de.** History of the Expedition of Three Ships sent by the Company of the East Indies of the United Provinces [Dutch East India Company], to Terra Australis in 1721, by Mons. de B. Printed at the Hague, 1739. [MS. translation from the Dutch.] 4° N.D.
- B. . . , J. M. H.** Itinéraire du Royaume d'Alger. 8° *Toulon*, 1830
- B. . . , M. V.** From London to Lahore. By M. V. B. *Map*. 8° 1868
- Babbage, B. H.** The Currents of the Air and the Ocean. Nos. 1, 2, 3. 4° *Adelaide*, 1869
- Babbage, Charles.** Tables of Logarithms of the Natural Numbers 1 to 108,000. 2nd edition. 8° 1831
— See Quetelet.
- Babbs, R.** The Gold Fields of South Africa, and the way to reach them. 12° N.D.
- Baber.** Memoirs of Zehir-ed-Din Muhammed Baber, Emperor of Hindustan, written by himself, in the Jaghatai Turki. Translated by J. Leyden and W. Erskine, with Notes and a Geographical and Historical Introduction; together with a map of the countries between the Oxus and Jaxartes, and a Memoir regarding its construction by C. Waddington. *Map*. 4° 1826
- Baber, E. Colborne.** Notes on the Road through Western Yunnan, from Tali to T'eng-yueh. [Foreign Office Publication.] Folio * 1877
— Report on the Route followed by Mr Grosvenor's Mission between Tali-fu and Momein. *Map*. [Parly. Rep.] Folio * 1878
— Report on a Journey to Ta-Chien-Lu. [Parly. Rep.] Folio * 1879
— Travels and Researches in Western China. R. G. S. Supplementary Papers. Vol. 1. *Maps*. Large 8° 1886
— See Gill, W.; Lacouperie.
- Babinet, J.** Atlas Universel de Géographie, système Homalographique. *Woodcuts*. 4° *Paris*, 1855
- Babington, B. G.** See Asia, General: Appendix 2.
- Babst, J. J.** See Danckwerth.
- "Bacchante" Cruise.** The Cruise of Her Majesty's ship "Bacchante," 1879-82. Compiled from the Private Journals, Letters, and Note-Books of Prince Albert Victor and Prince George of Wales, with Additions by John N. Dalton. 2 vols. *Maps, charts, plans, and illustrations*. 8° 1886
- Bach, J. F.** Introduction à la Connaissance des Montagnes, Vallées, Lacs, et Rivières de la Suisse; pour servir à l'Explication de la Carte en Relief de Bauerkeller. Revu par J. B. Eyriés. 8° *Paris*, 1842
- Bach, Mauricio.** Descripción de la Nueva Provincia de Otúquis en Bolivia. *Map*. 4° *Buenos Ayres*, 1843
— Ditto. 2nd edition. 4° *Buenos Ayres*, 1843
— Reimpresion Publicada per el Dr Antonio Quijarro. *Map*. 8° *Buenos Ayres*, 1885
- Bache, Prof. A. D.** Report on an Application of the Galvanic Circuit to an Astronomical Clock and Telegraph Register in determining Local Differences of Longitude, and in Astronomical Observations generally. 8° 1849
— Notices of the Western Coast of the United States. U.S. Coast Survey, Dec. 1850. 8° *Washington*, 1851
— Additional Notes of a Discussion of Tidal Observations made in connection with the Coast Survey at Cat Island, Louisiana. *Plan*. 8° *New Haven, Conn.*, 1852
— Tide Tables for the principal Seaports of the U.S. 8° *New York*, 1855
— The Tides of the Atlantic and Pacific Coasts of the U.S., the Gulf Stream, and the Earthquake Waves of Dec. 1854. *Maps*. 8° *New Haven, Conn.*, 1856
— Tide Tables for the Use of Navigators, prepared from the Coast Survey Observations. *Map*. 8° *New York*, 1857
— On the Heights of the Tides of the United States, from Observations in the Coast Survey. *Plates*. 8° *Washington*, 1858
— Lecture on the Gulf Stream. *Plans*. 8° *New Haven, Conn.*, 1860
— On the Influence of the Moon on the Declination of the Magnetic Needle. *Plate*. 8° *New Haven, Conn.*, 1861
— Records and Results of a Magnetic Survey of Pennsylvania and parts of adjacent States, in 1840-41. 8° *Washington*, 1863
— On the Heights of the Tides of the United States; on the Winds of the Western Coast; and on the Measurement of a Base on Epping Plains, Maine, U.S. *Plates*. 8° V. P., V. D.
- Bachmaier, A.** Dictionnaire Pasigraphique, précédé de la grammaire. 12° *Augsburg*, 1868
— Pasigraphisches Wörterbuch zum Gebrauche für die deutsche Sprache. *Augsburg*, 1868
— Pasigraphical Dictionary and Grammar. 12° 1871
- Bachmann, Prof. J.** See Fellenberg.
- Back, Capt. Sir G.** Narrative of the Arctic Land Expedition to the Mouth of the Great Fish River and along the Shores of the Arctic Ocean, in 1833-35. *Map and plates*. 8° 1836

- Back, Capt. Sir G.** Narrative of an Expedition in H.M.S. "Terror," undertaken with a view to Geographical Discovery on the Arctic Shores, in 1836-37. *Map and plates.* 8° 1838
- Backer, Louis de.** See Rubriques.
- Backhoff, F. I.** See Churchill, Vol. 2: Appendix 1.
- Backhouse, James.** Narrative of a Visit to the Australian Colonies. *Maps and plates.* 8° 1843
- Backstrom, —.** Voyage to Spitzbergen. See Pinkerton, Vol. 1: Appendix 1.
- Bacon, Francis.** See Verulam.
- Bacon, Roger.** See Purchas, Vol. 3, Book 1: Appendix 1.
- Bacon, Thomas.** First Impressions and Studies from Nature in Hindostan; embracing an Outline of the Voyage to Calcutta, and Five Years' Residence in Bengal and the Doab, from MDCCCXXXI. to MDCCCXXXVI. 2 vols. *Plates.* 8° 1837
- Baddeley, P. F. H.** Whirlwinds and Dust-Storms of India: an Investigation into the Law of Wind and Revolving Storms at Sea. *Plates.* 2 vols. Royal 8° 1860
- Baddeley, M. J. B.** Guides by. Thorough Guide Series. *Maps and plans.* 12°
- The Peak District of Derbyshire and Neighbouring Counties. 3rd edition 1884
- The English Lake District. 3rd edition 1884
- Ditto. 5th edition 1889
- The Highlands of Scotland (as far as Stornoway, Lochinver, and Lairg), with a full Description of the various Routes from England and the principal places of interest upon them, including Edinburgh, Glasgow, Melrose, and the Falls of Clyde. 1881
- Scotland. Part 1. Edinburgh, Glasgow, and the Highlands as far north as Aberdeen, Inverness, Gairloch, and Stornoway, with a full Description of the various approaches and chief places of interest in the Lowlands. 1st edition 1885
- Ditto. 5th edition 1887
- Scotland, Part 2. The Northern Highlands, containing a full Description of Aberdeen, Inverness, Loch Maree, and Gairloch, and of the Mainland north of those places in the Counties of Aberdeen, Banff, Elgin, and Nairn, Inverness, Ross, Cromarty, Sutherland, and Caithness. 1st and 3rd editions 1883-86
- Scotland. Part 3. The "Lowlands," including Edinburgh and Glasgow and all Scotland south of those places 1886
- Baddeley's Guides—continued.**
- Ireland. Part 1. Northern Counties, including Dublin and Neighbourhood. 1887
- [For Part 2, see Ward, C. S.]
- Baddeley, M. J. B., and C. S. Ward.**
- North Wales. Part 1. Chester, Rhyl, Llandudno, Bangor, Llanrwst, Bettws-y-Coed, Carnarvon, Llanberis, Beddgelert, and Ffestiniog Sections 1887
- Part 2. Llangollen, Bala, Dolgellay, Barmouth, Oswestry, Shrewsbury, Welshpool, Llanidloes, Machynlleth, and Aberystwith Sections 1885
- South Wales and the Wye District of Monmouthshire 1886
- South Devon and South Cornwall, including Dartmoor and the Scilly Isles. 2nd edition 1885
- Ditto. 3rd edition 1889
- [For North Devon, &c., and for other Guides of the Series, see Ward, C. S.]
- Baden-Powell, B. H.** Handbook of the Economic Products of the Punjab, with a Combined Index and Glossary of Technical Vernacular words. Vol 1. Economic Raw Produce. [By "Baden H. Powell."] *Plates.* 8° Roorkee, 1868
- Handbook of the Manufactures and Arts of the Punjab. Forming Vol. 2 to the "Handbook of the Economic Products of the Punjab." *Plates.* 8° Lahore, 1872
- Baden-Powell, B. F. S.** In Savage Isles and Settled Lands: Malaysia, Australasia, and Polynesia, 1888-91. *Map and illustrations.* 8° 1892
- Baden-Powell, G. S.** New Homes for the Old Country: a Personal Experience of the Political and Domestic Life, the Industries, and the Natural History of Australia and New Zealand. *Map and plates.* 8° 1872
- Baden-Powell, W.** Canoe Travelling: Log of a Cruise on the Baltic, and Practical Hints on Building and Fitting Canoes. *Map and illustrations.* Small 8° 1871
- Badger, Rev. George Percy.** Description of Malta and Gozo. *Maps and plates.* 12° Malta, 1838
- The Nestorians and their Rituals, with the Narrative of a Mission to Mesopotamia and Coordistan in 1842-44, and a Visit in 1850. *Maps and plates.* 2 vols. 8° 1852
- Description of Malta and Gozo, improved on that by George Percy Badger. *Map and illustrations.* 12° Malta, 1858
- Visit to the Isthmus of Suez Canal Works. *Map.* 8° 1862
- See Hakluyt Soc. Publ., 44: Appendix 1.
- Badgley, J.** See Roussin.

Badia, Iodoco Del. See Dante, Ignatius.

Baedeker, K. Handbooks for Travellers.

Maps and plans. 12° *Leipzig and London*

Mittel- und Nord-Deutschland 1872

Northern Germany. (5th edition) 1873

— Ditto. (9th edition) 1886

— Ditto. (10th edition) 1890

Süd-Deutschland und Oesterreich. (16th edition) 1873

Southern Germany and Austria, including the Eastern Alps. (3rd edition) 1873

Süd-Baiern, Tirol und Salzburg, Steiermark, Kärnthen, Krain und Istrien. (16th edition) 1874

Southern Germany and Austria, including Hungary and Transylvania. (6th edition) 1887

— Ditto. (7th edition) 1891

The Eastern Alps, including the Bavarian Highlands, The Tyrol, Salzkammergut, Styria, and Carinthia. (4th edition) 1879

— Ditto, with Carniola, and Istria. (6th edition) 1888

Ditto. (7th edition) 1891

Oesterreich und Ungarn. (16th edition) 1873

Les Pords du Rhin, depuis Bâle jusqu'à la frontière de Hollande.

Coblenz, 1864

Die Rheinlande von der Schweizer bis zur Holländischen Grenze. (18th edition) 1874

The Rhine from Rotterdam to Constance. (5th edition) 1873

— Ditto. (8th edition) 1882

— Ditto. (10th edition) 1886

— Ditto. (11th edition) 1889

— Ditto. (12th edition) 1892

Belgien und Holland. (12th and 13th editions) 1873-75

Belgium and Holland. (4th edition) 1875

— Ditto. (8th edition) 1885

— Ditto. (9th edition) 1888

— Ditto. (10th edition) 1891

— Ditto. Including the grand Duchy of Luxembourg (11th edition) 1893

Die Schweiz, nebst den angrenzenden Theilen von Ober-Italien, Savoyen und Tirol. (15th and 16th editions) 1873-75

Switzerland, and the adjacent Portions of Italy, Savoy, and the Tyrol 1867

— Ditto. (6th edition) 1873

— Ditto. (7th and 8th editions) 1877

— Ditto. (11th edition) 1885

— Ditto. (13th edition) 1889

— Ditto. (14th edition.) *Maps,*

plans, and panoramas. 12° 1891

— Ditto. (15th edition) 1893

Baedeker's Handbooks—continued.

Paris and its Environs, with Routes from London to Paris, and from Paris to the Rhine and Switzerland. (4th edition) 1874

Le Nord de la France jusqu'à la Loire, excepté Paris 1884

Northern France from Belgium and the English Channel to the Loire, excluding Paris and its Environs 1889

Le Midi de la France depuis la Loire et y compris la Corse 1885

Southern France 1891

Italien. Erster Theil. Ober-Italien bis Livorno, Florenz, und Ravenna, nebst Ausflug nach Nizza und nach Ajaccio (Corsica). (12th edition) 1889

— Zweiter Theil. Mittel-Italien und Rom. (9th edition) 1889

— Dritter Theil. Unter-Italien und Sicilien, nebst Ausflügen nach den Liparischen Inseln, Sardinien, Malta, Tunis, und Corfu. (9th edition) 1889

Italy. First Part: Northern Italy, including Leghorn, Florence, and Ancona, and the Island of Corsica. (3rd edition) 1874

— Northern Italy, including Leghorn, Florence, Ravenna, the Island of Corsica, and Routes through France, Switzerland, and Austria. (7th edition) 1886

— Ditto. (8th edition) 1889

— Ditto. (9th edition) 1892

— Second Part: Central Italy and Rome. (4th edition) 1875

— Second Part: Central Italy and Rome. (9th edition) 1886

— Ditto. (10th edition) 1890

Italy. Second Part: Central Italy and Rome. (11th edition.) *Maps, plans, &c.* 1893

— Third Part: Southern Italy, Sicily, and Excursions to the Lipari Islands, Malta, Sardinia, Tunis, and Athens. (5th edition) 1875

— Third Part: Southern Italy and Sicily. (9th edition) 1887

— Ditto. (10th edition) 1890

Palæstina und Syrien 1875

Palestine und Syria 1876

Palestine und Syria. (2nd edition.) *Maps, plan, and panorama* 1894 [1893]

Ægypten, Erster Theil: Unter-Ægypten bis zum Fayûm, und die Sinai-Halbinsel 1877

— Zweiter Theil: Ober-Ægypten und Nubien bis zum zweiten Katarakt 1891

Egypt. First Part: Lower Egypt, with the Fayûm and the Peninsula of Sinai 1878

— Ditto. (2nd edition) 1885

— Second Part: Upper Egypt 1892

Baedeker's Handbooks—*continued.*

- Great Britain: England, Wales, and Scotland as far as Loch Maree and the Cromarty Firth 1887
 — Ditto. (2nd edition) 1890
 Griechenland 1883
 Greece 1889
 — Ditto. (2nd edition.) *Maps and plans* 1894 [1893]
 London and its Environs. (6th edition) 1887
 — Ditto. (8th edition.) *Maps and plans.* 12° 1892
 Norway and Sweden. (3rd edition) 1885
 — Ditto. (4th edition) 1889
 West- und Mittel- Russland 1883
 The United States; with an Excursion into Mexico. 1893
 The Dominion of Canada; with Newfoundland, and an Excursion to Alaska 1894

- Baer, K. E. von.** Ueber den jährlichen Gang der Temperatur in Nowaja Semlja. 8° [*St Petersburg*] 1837
 — Ueber den täglichen Gang der Temperatur in Nowaja Semlja. 8° [*St Petersburg*] 1837
 — Ueber das Klima von Nowaja-Semlja und die mittlere Temperatur insbesondere. 8° *St Petersburg*, 1837
 — Expédition à Novaia Zemlia et en Lapponie. 8° *St Petersburg*, 1837-38
 — Sur la fréquence des Orages dans les régions Arctiques. 8° *St Petersburg*, 1839
 — Klima der Kirgisen-Steppe. 4° 1840
 — Why are the Right Banks of our Rivers flowing Northwards high, and the Left depressed? [In Russian.] 8° [*Moscow*, 1857]
 — Der Alte Lauf des Armenischen Araxes. *Maps.* 8° 1857
 — Dattel-Palmen an den Ufern des Kaspischen Meeres, sonst und jetzt. 8° 1859
 — Crania Selecta ex Thesauris Anthropologicis Academiae Imperialis Petropolitanae: Iconibus et Descriptionibus. *Plates.* 4° *St Petersburg*, 1859
 — Ueber Papuas und Afulren: ein Commentar zu den beiden ersten Abschnitten der Abhandlung, Crania Selecta ex Thesauris Anthropologicis, &c. 4° *St Petersburg*, 1859
 — Kaspische Studien. *Maps.* 8° *St Petersburg*, 1859
 — Ditto. VIII. Ueber ein allgemeines Gesetz in der Gestaltung der Flussbetten. 8° 1860
 — Ueber das behauptete Seichterwerden des Asowschen Meeres. *Map.* 8° 1861
 — Das fünfzigjährige Doctor-Jubiläum des Geheimraths, am 29th August 1864. *Portrait.* 4° *St Petersburg*, 1865

- Baer, K. E. von.** Nachrichten über Leben und Schriften des Herrn Geheimraths. *Portrait.* 4° *St Petersburg*, 1865
 — Berichte über die Anmeldung eines mit der Haut gefundenen Mammuths und die zur Bergung desselben ausgerüstete Expedition. *Plates.* 8° *St Petersburg*, 1866
 — Das neuentdeckte Wrangells-Land. Small 8° *Dorpat*, 1868
 — *See infra*, Baer and Helmersen, 4, 7, 9, 16, 18.
 — **and Gr. von Helmersen.** Beiträge zur Kenntniss des Russischen Reiches und der angränzenden Länder Asiens. Vols. 1-26 (Atlas to 23). 8° *St Petersburg*, 1839-71

CONTENTS.

- Vol. 1.—Wrangell, Contre-Adm. von. Statistische und ethnographische Nachrichten über die Russischen Besitzungen an der Nordwestküste von Amerika. *Map.* 8° 1839
 Vol. 2.—Gens. Gen.-Major. Nachrichten über Chiwa, Buchara, Chokand, und den nordwestlichen Theil des Chinesischen Staates; bearbeitet und mit Anmerkungen versehen von Gr. v. Helmersen. *Map.* 8° 1839
 Vol. 3.—Hagemeister, Jules de. Essai sur les Ressources Territoriales et Commerciales de l'Asie Occidentale, le caractère des habitans, leur industrie, et leur organisation municipale. 8° 1839
 Vol. 4.—Herausgegeben von K. E. von Baer 1841
 Adelung, Fried. Ueber die älteren ausländischen Karten von Russland.
 Baer. Eine alte Abbildung der Ruinen von Madshar. *Plate.*
 Hofmann, Ernst. Geognostische Beobachtungen auf einer Reise von Dorpat bis Äbo.
 Schrenck, Alex. Gust. von. Skizze der Vegetation auf der Insel Hochland im Finnischen Meerbusen. *Map.*
 Köppen, P. von. Ueber Wald- und Wasser-Vorrath im Gebiete der obern und mittleren Wolga. *Map.*
 Baer. Neueste Nachrichten über die nördlichste Gegend von Sibirien zwischen den Flüssen Pjassida und Chatanga in Fragen und Antworten abgefasst.
 Vol. 5.—Helmersen, G. von. Reise nach dem Ural und der Kirgisensteppe, in 1833-35. Part I. 1841
 Vol. 6.—Helmersen, Gr. von. Reise nach dem Ural und der Kirgisensteppe in den Jahren 1833 und 1835. Part 2. *Maps, profiles.* 1843
 Vol. 7.—Nachrichten aus Sibirien und der Kirgisensteppe, gesammelt oder herausgegeben von K. E. von Baer. 8° 1845

Baer, K. E. von, and Gr. von Helmersen.CONTENTS, Vol. 7—*continued.*

- Dahl, W. F. Bemerkungen über L. Zimmermann's Entwurf des Kriegstheaters Russlands gegen Chiwa, und die beigefügte Geographische Analyse, &c. 1840
- Dahl. Ueber den Kunyss.
- Baer. Nachrichten aus Ost-Sibirien, gesammelt vom Herausgeber.
- Schrenk, A. Bericht über eine, im Jahre 1840, in die östliche Dsungarische Kirgisenstepe unternommene Reise.
- Middendorff, A. T. von. Bericht über die ornithologischen Ergebnisse der naturhistorischen Reise nach Lappland, während des Sommers 1840.
- Nachtrag des Herausgebers. *Map.*
- Vol. 8.—Eichwald, E. Neuer Beitrag zur Geognosie Esthlands und Finnlands. *Plates* 1843
- Ueber die Obolen und densilurischen Sandstein von Esthland und Schweden. *Plate* 1843
- Ueber das Seifengebirge des Ural und seine organischen Einschlüsse. 1843
- Vol. 9.—Baer, K. E. von. Kurzer Bericht über wissenschaftliche Arbeiten und Reisen, welche zur nähern Kenntniss des Russischen Reiches in Bezug auf seine Topographie, physische Beschaffenheit, seine Naturproducte, den Zustand seiner Bewohner u. s. w. in der letzten Zeit ausgeführt, fortgesetzt und eingeleitet sind. 8° 1845
- Vol. 10.—Pogodin, —. Nestor, eine historisch-kritische Untersuchung über den Anfang der Russischen Chroniken. 1844
- Danilowitsch, —. Ueber die Litauschen Chroniken. 1844
- Vol. 11.—Köppen, P. von. Ueber einige Landes-Verhältnisse der Gegend zwischen dem Untern-Dnjepr und dem Asow'schen Meere. *Plate* 1845
- Tetzmann, F. Ueber die Südrussischen Steppen und über die darin im Taurischen Gouvernement belegenen Besitzungen des Herzogs von Anhalt-Köthen. 1845
- Middendorff, A. T. von. Bericht über einen Abstecher durch das Innere von Lappland, während der Sommer-Expedition im Jahre 1840. 1845
- Vol. 12.—Hofmann, E. Reise nach den Goldwäshen Ost-Sibiriens. *Maps and plate* 1847
- Vol. 13.—Köppen, P. von. Kurzer Bericht über eine im Jahre 1846 von St Petersburg nach Kasan, Wjatka, und Wologda gemachte Reise. 1849
- Abich, II. Die Besteigung des Ararat am 29 Juli 1845. 1849

Baer, K. E. von, and Gr. von Helmersen.CONTENTS, Vol. 13—*continued.*

- Warelius, A. Beiträge zur Kenntniss Finnlands in ethnographischer Beziehung. 1849
- Buhse, F. A. Bergreise von Gilan nach Asterabad. 1849
- Vol. 14.—Helmersen, G. von. Reise nach den Altai, im Jahre 1834. *Maps.* 8° 1848
- Vol. 15.—Basiner, T. F. J. Naturwissenschaftliche Reise durch die Kirgisenstepe nach Chiwa. *Map and plates.* 8° 1848
- Vol. 16.—Baer, K. E. von. Peter's des Grossen Verdienste um die Erweiterung der geographischen Kenntnisse. *Maps* 1872
- Vol. 17.—Lehmann, Alex. Reise nach Buchara und Samarkand in den Jahren 1841 und 1842; nach den hinterlassenen Schriften desselben bearbeitet, und mit Anmerkungen versehen von G. von Helmersen; mit einen zoologischen Anhang von J. F. Brandt. *Maps and plates.* 8° 1852
- Vol. 18.—Bode, A. Verbreitungs-Gränzen der wichtigsten Holzgewächse des Europäischen Russlands. 1856
- Beitrag zur Würdigung der Forstwirtschaft in Russland. *Maps* 1856
- Baer, K. E. von. Die uralte Waldlosigkeit der südrussischen Steppe. 1856
- Nöschel, A. Bemerkungen über die naturhistorischen, insbesondere die geognostisch-hydrographischen, Verhältnisse der Steppe zwischen den Flüssen Or und Turgai, Kumak, und Syr-Daria. 1856
- Wesselowsky, C. Tabellen über mittlere Temperaturen im Russischen Reiche. 1856
- Vol. 19.—Bode, A. Notizen gesammelt auf einer Forstreise durch einen Theil des Europäischen Russlands. *Plates* 1854
- Vol. 20.—Wlangali's Reise nach der östlichen Kirgisenstepe, übersetzt von Dr Loewe; herausgegeben von G. von Helmersen. *Map.* 8° 1856
- Vol. 21.—Helmersen, G. von, und K. Pacht. Geognostische Untersuchungen in den mittleren Gouvernements Russlands, zwischen der Dina und Wolga, in 1850 und 1853. *Plates.* 8° 1858
- Vol. 22.—Antipow, Q. Character der Erzführung und Zustand des Bergbaus im Ural. *Plate* 1861
- Vol. 23.—Radde, G. Berichte über Reisen im Süden von Ost-Sibirien. (And Atlas, oblong 4°) 1861

Baer, K. E. von, and Gr. von Helmersen.CONTENTS—*continued.*

Vol. 24.—Helmersen, Gr. von. Der Peipus-See und die obere Narova. 1860
— Die Geologie in Russland. 1860

Gerstfeldt, G. von. Der Verkehr Russlands mit Westasien. *Map* 1860

Vol. 25.—Schmidt, J., Glehn, P. von, and Brylkin, A. D. Reisen im Gebiete des Amurstromes und auf der Insel Sachalin. *Maps* 1868

Vol. 26.—Meinshausen, K. Nachrichten über das Wilui-Gebiet in Ostsibirien. *Map* 1871

Baffin, William. See Hakluyt Soc.

Publ., Vol. 5; Purchas, Vol. 3, Book 4; Allgemeine Historie, Vol. 17: Appendix 1.

— and Bylot. See Hakluyt Soc. Publ., Vol. 5: Appendix 1.

Baggallay, Henry C. Access to Liverpool, with suggested Improvements. *Map.* 8° 1884

Bagge, A. H. Report on the Settlement of the Siam and Tenasserim Boundary. [From the India Records, No. 50.] Royal 8° *Calcutta*, 1866

Bagnols, Louis du Gué. Mémoires sur l'Intendance de la Flandre. 12° *Brussels*, 1739

Baguet, A. Rio-Grande do Sul et le Paraguay. 8° *Antwerp*, 1873

Baikie, R. Observations on the Neilgherries, including an Account of their Topography, Climate, Soil, and Productions. Edited by W. H. Smoult. *Maps and plates.* Royal 8° *Calcutta*, 1834

Baikie, Dr William Balfour. Narrative of an Exploring Voyage up the Rivers Kwo'ra and Binue (commonly known as the Niger and Tsáda) in 1854. *Map and plates.* 8° 1856

— Observations on the Hausa and Fulfulde Languages, with Examples. Privately printed. 8° 1861

— Reports on the Geographical Position of the Countries in the Neighbourhood of the Niger, and on other matters connected with his Expedition. *Map.* Folio 1862

— Despatches from, relative to the Trade of the River Niger, and to the eligibility of Central Africa as a future Cotton Field. *Map.* Folio* [1862]

— Notes of a Journey from Bida in Nupe to Kano in Hausa, performed in 1862, by Dr W. B. Baikie, R.N., extracted from portions of Dr Baikie's Journals in possession of the Foreign Office. [Foreign Office publication.] Folio* 1866

— See Adams; Reichardt.

Bailey, Capt. George W. Report upon Alaska and its People, giving Statistics as to the Numbers, Location, Pursuits, and Social Condition of the Inhabitants, the Climate, Productions, and General Resources of the Country, and of the Commerce, Ocean Currents, &c. *Map and plate.* 8° *Washington*, 1880

Baillie, A. C. The Amandebele. 8° *Grahamstown*, 1885

Baillie, Alexander F. A Paraguayan Treasure: the Search and the Discovery. *Map and plans.* Crown 8° 1887
— Kurrachee (Karachi): Past, Present, and Future. *Map, plans, and photographs.* Large 8° 1890

Baillie, Marianne. First Impressions of a Tour upon the Continent in 1818, through Parts of France, Italy, Switzerland, the Borders of Germany, and a Part of French Flanders. *Plates.* 8° 1819

— Lisbon in 1821-2-3. *Plates.* 2 vols. 12° 1825

— See Phillips [3], Vol. 1: Appendix 1.

Baily, Francis. Account of John Flamsteed. Compiled from his own MSS., and other Authentic Documents; to which is added his British Catalogue of Stars, corrected and enlarged by Francis Baily. 4° 1835

— Supplement to the above. 4° 1837

— The Catalogue of Stars of the British Association for the Advancement of Science, containing the Mean Right Ascensions and North Polar Distances of 8,377 Fixed Stars, reduced to January 1850, together with their Annual Precessions, Secular Variations, and Proper Motions, as well as the Logarithmic Constants for Computing Precession, Aberration, and Nutation, with a Preface explanatory of their Construction and Application. 4° 1845

— Journal of a Tour in Unsettled Parts of North America in 1796-97, with a Memoir of the Author. 8° 1856

— See Herschel, Sir John F. W.

Baily, John. Central America, describing the States of Guatemala, Honduras, Salvador, Nicaragua, and Costa Rica, the Natural Features, &c. *Plates.* 8° 1850

Baily, Lieut. J. See Juarros.

Baily, L. C. Ship's Course Corrector. *One leaf.* 8° N.D.

Bain, Joseph, and Charles Rogers. Liber Protocolorum M. Cuthberti Simonis, notarii publici et scribæ capituli Glasguensis, A.D. 1499-1513; also Rental Book of Diocese of Glasgow, A.D. 1509-70. Edited by Joseph Bain and the Rev. Charles Rogers. [*Gramscian Club Publications.*] Vols. 1 and 2. 8° *Edinburgh*, 1875

- Baines, Thomas.** Explorations in South-West Africa, being an Account of a Journey in 1861-62 from Walvisch Bay to Lake Ngami and the Victoria Falls. *Maps and illustrations.* 8° 1864
- The Gold Regions of South-Eastern Africa; accompanied by a Biographical Sketch of the Author. *Map in cover, photographs, &c.* 8° 1877
- See Lord, W. B.
- Baird, Major A. W.** A Manual for Tidal Observations, and their Reduction by the Method of Harmonic Analysis, with an Appendix containing Auxiliary Tables to facilitate the computations. *Illustrations.* 8° 1886
- Spirit Levelling Operations of the Great Trigonometrical Survey of India. R.G.S. Supplementary Papers, Vol. 1. Large 8° 1886
- and E. Roberts. Tide-Tables for the Indian Ports for the years 1881-87. 6 vols. 12°
- See Hill; Rogers.
- Baird, Prof. S. F.** Directions for Collecting, Preserving, and Transporting Specimens of Natural History, prepared for the use of the Smithsonian Institution. 8° Washington, 1852
- Ditto. 2nd edition. 8° Washington, 1854
- See United States, K; California: Appendix 2.
- Baker, A.** Southern Servia as a British Market. *Map.* 8° 1888
- Baker, A. C.** See United States, E, Hydrog. Off. Publ., No. 35: Appendix 2.
- Baker, F.** Report on the Butesur Fair of 1871. [From No. 2 of Vol. 6 of India Records, N.-W. Provinces.] 8° 1872
- Baker, Capt. George.** See Dalrymple, Repertory, Vol. 1: Appendix 1.
- Baker, Hon. James H.** The Sources of the Mississippi, their Discoveries, Real and Pretended: a Report read before the Minnesota Historical Society, 8th February 1887. 8° Saint Paul, Minn., 1887
- Baker, J.** Turkey in Europe. *Maps.* 8° 1877
- Baker, Marcus.** Boundary Line between Alaska and Siberia. *Map.* 8° Washington, 1882
- Baker, Sir Samuel White.** Eight Years' Wanderings in Ceylon. *Plates.* 8° 1855
- The Albert N'yanza, Great Basin of the Nile, and Explorations of the Nile Sources. 2 vols. *Maps and plates.* 8° 1866
- Ditto. New edition. *Map and illustrations.* 8° 1888
- The Nile Tributaries of Abyssinia, and the Sword Hunters of the Hamran Arabs. *Maps and plates.* 8° 1867
- Baker, Sir Samuel White.** Cyprus as I saw it in 1879. *Frontispiece.* 8° 1879
- Ismailia: a Narrative of the Expedition to Central Africa for the Suppression of the Slave Trade, organised by Ismail, Khedive of Egypt. 2 vols. *Maps and plates.* 8° 1874
- Another edition. *Map and illustrations.* 8° 1886
- Wild Beasts and their Ways: Reminiscences of Europe, Asia, Africa, and America. 2 vols. *Illustrations.* 8° 1890
- See James, F. L.
- Baker, R.** See Kerr, Vol. 7; Allgemeine Historie, Vol. 1: Appendix 1.
- Baker, Thomas Turner.** The Recent Operations of the British Forces at Rangoon and Martaban. *Plates.* 8° 1852
- Baker, Valentine.** Clouds in the East: Travels and Adventures on the Perso-Turkoman Frontier. 2nd edition. *Maps and plates.* 8° 1876
- War in Bulgaria: a Narrative of Personal Experiences. 2 vols. *Maps and plans.* 8° 1879
- Baker, Major W. E.** Letter on the proposed Canal between Loodianah and Ferozpoor, May 1847. *Map.* [From the India Records, Vol. 2. (N.-W. Provinces).] 8° Agra, 1856
- Baker, W. G.** Realistic Elementary Geography, taught by Picture and Plan, embracing Direction, the Elements of Maps, Definitions, &c.; the Pictorial Examples are derived chiefly from the Geographical Features of England. *Maps and illustrations.* 12° 1888
- Bakewell, F. C.** Considerations respecting the Figure of the Earth in relation to the action of Centrifugal Force, and to the attempts to determine the Ellipticity of the Globe by Pendulum Observations. 8° 1862
- A Dynamical Theory of the Figure of the Earth, proving the Poles to be elongated. 8° 1867
- Balarin de Raconis, J.** See Varthema.
- Balbi, Adriano.** Essai Statistique sur le Portugal et l'Algarve. 2 vols. 8° Paris, 1822
- Introduction à l'Atlas Ethnographique du Globe. 8° Paris, 1826
- Abrégé de Géographie, rédigé sur un nouveau Plan d'après les derniers Traités de Paix, et les Découvertes les plus récentes. 2 vols. 8° Paris, 1833
- Abrégé de Géographie, augmenté d'une Table générale alphabétique. 8° Paris, 1834
- Allgemeine Erdbeschreibung. Eine systematische Encyclopädie der Erdkunde. 2 vols. in 1. Royal 8° Budapest, 1842

- Balbi, Adriano.** Éléments de Géographie Générale, ou Description abrégée de la Terre, d'après ses divisions Politiques coordonnées avec ses grandes Divisions Naturelles, selon les dernières Transactions et les Découvertes les plus récentes. *Maps.* 12° *Paris*, 1843
 — Notice sur l'Histoire Militaire des Eléphants, &c., del Cav. Armandi. 8° *Milan*, 1843
 — Dell' Influenza degli Elementi Idro-Atmosferici sulle Forze di Popolazione. 8° *Milan*, 1844
 — Elementi di Geografia Generale ossia Descrizione compendiata della Terra. *Maps.* 12° *Turin*, 1844
 — Miscellanea Italiana, ragionamenti di Geografia e Statistica patria. Raccolti e ordinati da Eugenio Balbi. 8° *Milan*, 1845
 — Delle Primarie Alitudini del Globo, saggio d'Ipometria generale. 4° *Milan*, 1845
 — Della Popolazione del Portogallo dall' epoca Romana ai tempi nostri. 12° *Milan*, 1846
 — Degli Studii Geografici in generale, e specialmente in Italia. 8° *Milan*, 1846
 — San Marino. 8° [*Milan*, 1846]
 — See Malte-Brun.
 — and Eugenio Balbi. L'Austria e le primarie Potenze. 12° *Milan*, 1846
 — Nuovi Elementi di Geografia, saggio d'una Descrizione Generale della Terra. *Maps.* 12° *Turin*, 1851
 — Principii generali della Geografia. 12° *Milan*, 1864
Balbi, Eugenio. Regione Britannica. (From Vol. 4 of "Gea ossia La Terra descritta"). 8° *Trieste*, 1856
 — La Nostra Patria. Brevi Notizie di Geografia Italiana. 12° *Milan*, 1861
 — Studii di Geografia Elementare. 12° *Milan*, 1862
 — Mondo Antico: Parte prima, L'Europa. 12° *Milan*, 1863
 — Ditto. Parte seconda e terza. L'Asia e l'Africa. 12° *Milan*, 1864
 — Saggio di Geografia elementare fisica e politica. 2nd edition. 12° *Milan*, 1867
 — Nuovo Mondo. Mondo Marittimo. 12° *Milan*, 1868
 — I Momenti della Geografia nell' Evo medio e moderno. 8° *Pavia*, 1877
Balbi, Gasparo. Viaggio dell' Indie Orientali di G. Balbi. . . . Nelquale si contiene quanto egli in detto viaggio hà veduto per lo spatio di 9 Anni consumati in esso dal 1579 fino al 1588, &c. 12° *Venice*, 1590
 — See Gottfried; Pinkerton, Vol. 9: Purchas, Vol. 2, Book 10: Appendix 1.

- Balboa, Miguel Cavallo.** See Ternaux-Compans, Vol. 15: Appendix 1.
Balboa, V. N. de. See Vasco Nuñez.
Balcarce, M. Buenos-Ayres, sa Situation présente, ses lois Libérales, sa population Immigrante, ses Progrès Commerciaux et Industriels. 8° *Paris*, 1857
Balch, Samuel W. History's Misleading Chronology. Reprinted from *Education*, Jan. 1893. 8° *Yonkers, N. Y.*, 1893
Baldæus, Philippus. Naaaukeurige Beschryvinge van Malabar en Choromandel. Derzelve aangrenzende Ryken, en het machtige Eyland Ceylon. Nevens een omstandige en grondigh doorzochte ontdekking en wederlegginge van de Afgoderye der Oost-Indische Heydenen. . . . Zijnde hier by gevoeght een Malabaarsche Spraak-Konst, &c. *Maps and plates.* Folio *Amsterdam*, 1672
 — See Veth; Churchill, Vol. 3: Appendix 1.
Baldelli Boni, G. B. Storia delle relazioni vicendevoli dell' Europa e dell' Asia dalla Decadenza di Roma fino alla Distruzione del Califato. 2 vols. 4° *Florence*, 1827
Baldi, Bernardino. La Nautica: Poema. 8° *Milan*, 1813
Baldrich, J. Amadeo. Las Comarcas virgenes. El Chaco Central Norte. *Map.* 8° *Buenos Ayres*, 1889
Baldwin, Archbishop. Itinerary through Wales, A.D. 1588. By Giraldus de Barri; translated by Sir R. C. Hoare. *Maps and plates.* 2 vols. 4° 1806
 — See Hakluyt, Vol. 2: Appendix 1.
Baldwin, D. D. Catalogue: Land and Fresh Water Shells of the Hawaiian Islands. 8° *Honolulu*, 1893
Baldwin, J. D. Pre-Historic Nations; or, Inquiries concerning some of the Great Peoples and Civilizations of Antiquity, and their probable relation to a still Older Civilization of the Ethiopians or Cushites of Arabia. Small 8° *New York*, 1875
 — See Lippincott.
Baldwin, William C. African Hunting from Natal to the Zambesi, including Lake Ngami, the Kalahari Desert, &c., from 1852 to 1860. *Maps and plates.* 8° 1863
Bale, W. M. Australian Museum: Catalogue of the Australian Hydroid Zoophytes. *Plates.* 8° *Sydney*, 1884
Balfour, Surgeon-General Edward. Cyclopaedia of India and of Eastern and Southern Asia, Commercial, Industrial, and Scientific, &c. 8° *Madras*, 1857
 — The Timber Trees, Timber and Fancy Woods, as also the Forests, of India and of Eastern and Southern Asia. Royal 8° *Madras*, 1862

- Balfour, Surgeon-General Edward.** The Influence exercised by Trees on the Climate and Productiveness of the Peninsula of India. Folio* 1878
 — Report upon the Government Central Museum and the Local Museums in the Provinces, for 1855-56; with Appendices. [From the India Records, No. 39.] Royal 8° Madras, 1857
 — The Cyclopædia of India and of Eastern Southern Asia, Commercial, Industrial, and Scientific; Products of the Mineral, Vegetable, and Animal Kingdoms, Useful Arts and Manufactures. 3 vols. 3rd edition. 8° 1885
- Balfour, F. C.** The Life of Sheikh Hazin Mohammed Ali. Written by himself. Translated from two Persian MSS 8° 1830
- Balfour, Sir G.** Trade and Salt in India Free. 8° 1875
- Balfour, Prof. Isaac Bayley.** Botany of Socotra. Forming Vol. 31 of the Transactions of the Royal Society of Edinburgh. Map and plates. 4° Edinburgh, 1888
- Ball, E. A. Reynolds.** Mediterranean Winter Resorts: a Practical Handbook to the Principal Health and Pleasure Resorts on the Shores of the Mediterranean. Map, illustrations. 12° 1888
 — Ditto, 2nd edition. Map and illustrations. 12° 1892
- Ball, John.** Peaks, Passes, and Glaciers: a Series of Excursions by Members of the Alpine Club. Edited by J. Ball. Maps and plates. 8° 1859
 — A Guide to the Eastern Alps. Maps. 12° 1874
 — The Central Alps, including the Bernese Oberland, and all Switzerland excepting the neighbourhood of Monte Rosa and the Great St Bernard, with Lombardy and the adjoining portion of Tyrol. Maps. 12° 1876
 — A Guide to the Western Alps. Maps. 12° 1877
 — Notes of a Naturalist in South America. Map. Crown 8° 1887
 — On the Measurement of Heights by the Barometer. R.G.S. Supplementary Papers. Vol. 2. Large 8° 1889
 — See Hooker.
- Ball, Lieut.** See Philip; Pelham, Vol. 1: Appendix 1.
- Ball, Sir Robert S.** Atlas of Astronomy. Small 4° 1892
- Ball, Prof. Valentine.** On the Ancient Copper Miners of Singhbúm. 8° [Calcutta, 1869]
 — Notes on the Geology of the Vicinity of Port Blair, Andaman Islands. 8° [Calcutta, 1870]
- Ball, Prof. Valentine.** Notes on Birds observed in the Neighbourhood of Port Blair, Andaman Islands, during the month of August 1869. 8° [Calcutta, 1870]
 — Names of Birds, &c., in Four of the Aboriginal Languages of Western Bengal. 8° [Calcutta, 1871]
 — On the Forms and Geographical Distribution of Ancient Stone Implements in India. Map and plates. Small 8° Dublin, 1879
 — Jungle Life in India, or the Journey and Journals of an Indian Geologist. Map and plates. 8° 1880
 — Travels in India, by Jean Baptiste Tavernier, Baron of Aubonne. Translated from the original French edition of 1676, with a Biographical Sketch of the Author, Notes, Appendices, &c. Maps, portraits, &c. 2 vols. Large 8° 1889
 — See India, C: Appendix 2.
- Ballhorn, F.** Grammatography. Royal 8° 1861
- Ballivian, M. V.** Exploraciones y Noticias Hidrográficas de los Rios del Norte de Bolivia: Primera Parte—Traducciones, reproducciones y documentos inéditos; Segunda Parte—Diario del Viage al Madre de Dios hecho por el P. Fr. Nicolás Armentia, en los años de 1884 y 1885, en calidad de Comisionado para explorar el Madre de Dios, y su distancia al rio Acre, y para fundar algunas misiones entre las tribus araanas. Small 8° La Paz, 1890
 — Documentos Históricos de Bolivia Historia de la Mision de los Mójos, por el Padre Diego Francisco Altamirano, de la Compañia de Jesus. 8° La Paz, 1891
 — and Eduardo Idiaquez. Diccionario Geográfico de la Republica de Bolivia. Tomo Primero, Departamento de la Paz. Large 8° La Paz, 1890
 — Noticia Política, Geográfica, y Comercial de Bolivia, escrita para el "Statesman's Year-Book." 8° La Paz, 1891
- Ballou, Maturin M.** Due South: Cuba, Past and Present. 8° New York, 1885
- Balmat, J.** See Carrier.
- "Bamang-Wato."** To Ophir Direct, or the South African Gold Fields; with a Map showing the Route taken by Hartley and Mauch, in 1866-67. Map. 8° 1868
- Banaré.** See Chambevron.
- Banbury, G. A. Lethbridge.** Sierra Leone, or the White Man's Grave. Illustrations. 8° 1888
- Bancroft, Edward.** Essay of the Natural History of Guiana, in South America; containing a Description of many curious Productions in the Animal and Vegetable Systems of that Country, and an Account of the Religion, Manners, and Customs of several Tribes of its Indian Inhabitants. Frontispiece. 8° 1769

Bancroft, G. See Heeren.

Bancroft, Hubert Howe. The Native Races of the Pacific States of North America. 5 vols. *Maps.* 8° 1875-76
— The Works of Hubert Howe Bancroft. 39 vols. [including above]. *Portrait, maps.* 8° San Francisco, 1883-90

CONTENTS.

Vol. 6.—History of Central America, vol. 1, 1501-30.

Vol. 7.—Ditto, vol. 2, 1530-1800.

Vol. 8.—Ditto, vol. 3, 1801-87.

Vol. 9.—History of Mexico, vol. 1, 1516-21.

Vol. 10.—Ditto, vol. 2, 1521-1600.

Vol. 11.—Ditto, vol. 3, 1600-1803.

Vol. 12.—Ditto, vol. 4, 1804-24.

Vol. 13.—Ditto, vol. 5, 1824-61.

Vol. 14.—Ditto, vol. 6, 1861-87.

Vol. 15.—History of the North Mexican States and Texas, vol. 1, 1531-1800.

Vol. 16.—Ditto, vol. 2, 1801-89.

Vol. 17.—History of Arizona and New Mexico, 1530-1888.

Vol. 18.—History of California, vol. 1, 1542-1800.

Vol. 19.—Ditto, vol. 2, 1801-24.

Vol. 20.—Ditto, vol. 3, 1825-40.

Vol. 21.—Ditto, vol. 4, 1840-45.

Vol. 22.—Ditto, vol. 5, 1846-48.

Vol. 23.—Ditto, vol. 6, 1848-59.

Vol. 24.—Ditto, vol. 7, 1860-90.

Vol. 25.—History of Nevada, Colorado, and Wyoming, 1540-1888.

Vol. 26.—History of Utah, 1540-1886.

Vol. 27.—History of the North-West Coast, vol. 1, 1543-1800.

Vol. 28.—Ditto, vol. 2, 1800-46.

Vol. 29.—History of Oregon, vol. 1, 1834-48.

Vol. 30.—Ditto, vol. 2, 1848-88.

Vol. 31.—History of Washington, Idaho, and Montana, 1845-89.

Vol. 32.—History of British Columbia, 1792-1887.

Vol. 33.—History of Alaska, 1730-1885.

Vol. 34.—California Pastoral, 1769-1848.

Vol. 35.—California Inter Pucula.

Vol. 36.—Popular Tribunals, vol. 1.

Vol. 37.—Ditto, vol. 2.

Vol. 38.—Essays and Miscellany.

Vol. 39.—Literary Industries.

Bandeira, Marquez de Sá da. Faits et Considérations relatives aux Droits du Portugal sur les territoires de Molembo, de Cabinde, et d'Ambriz, et autres lieux de la côte Occidentale d'Afrique. *Maps and plans.* 8° Lisbon, 1855

— O Trabalho rural Africano e a Administração Colonial. 8° Lisbon, 1873

— Extrait du Rapport lu dans la première séance solennelle de la Société de Géographie de Lisbonne, le 7 Mars 1877, par R. A. Pequito. 8° Lisbon, 1878

Bandinel, James. Some Account of the Trade in Slaves from Africa as connected with Europe and America, from the Introduction of the Trade into Modern Europe down to the present time, especially with reference to the efforts made by the British Government for its extinction. Royal 8° 1842

Baness, J. F. Index Geographicus Indicus, being a list, alphabetically arranged, of the Principal Places in Her Imperial Majesty's Indian Empire, with Notes and Statements, Statistical, Political, and Descriptive, of the several Provinces and Administrations of the Empire, the Native States, Independent and Feudatory, attached to and in political relationship with each; and other information relating to India and the East. *Maps.* 8° 1881

Banister, T. See Hakluyt, Vol. 1: Appendix 1.

Banks, Sir Joseph. See Troil, Uno von.

Bankes, Thomas. A Modern, Authentic, and Complete System of Universal Geography, including all the late important Discoveries made by the English, and other celebrated Navigators of various Nations, in the different Hemispheres, and containing a Genuine History and Description of the whole World. *Maps and plates.* 2 vols. Folio N.D.

Banning, Émile. L'Afrique et la Conférence Géographique de Bruxelles. *Map.* 8° Brussels, 1877

— Ditto. 2nd edition. *Maps and plates.* 8° Brussels, 1878

— Le Partage Politique de l'Afrique d'après les Transactions Internationales les plus récentes (1885 à 1888). *Map.* 8° Brussels, 1888

Bannister, Saxe. Memoir respecting British Interests, and the Interests of the Native Tribes at and near Natal, in South-Eastern Africa. *Map.* 8° 1838

— Control of the Privy Council over the Administration of Affairs at Home, in the Colonies, and in India. 8° 1844

— On the Right to be heard on Petitions to the Crown, and the Control of the Privy Council (by Appeal) over Indian, &c., Affairs. 8° 1844

— Classical Sources of the History of the British Isles, or the Rise and Fall of the Romans in Britain. *Map.* 8° 1849

— Pictorial Maps for the Illustration of the Land, the Sea, and the Heavens, on the Walls of large Buildings and Georamas, and Lectures on Geography. 8° 1849

— Records of British Enterprise beyond Sea, from the Earliest Original Sources to the Present Time. Vol. 1, Part 1. 8° 1849

- Bannister, Saxe.** Journal of the First French Embassy to China, 1698-1700. Translated from an unpublished MS. by Saxe Bannister; with an Essay on the Friendly Disposition of the Chinese Government and People to Foreigners. 8° 1859
- Some Revelations in Irish History; or, Old Elements of Creed and Class Conciliation in Ireland [including T. Sheridan's Discourse on the Rise and Power of Parliaments, 1677]. Square 8° 1870
- Prospects and Progress of British Colonisation and Foreign Commerce. 8° N. D.
- Baptista, J. Renato.** Africa Oriental. Caminho de Ferro da Beira a Manica, 1891. *Maps and plates.* 4° Lisbon, 1892
- Baraban, Léopold.** A Travers la Tunisie: Études sur les Oasis, les Dunes, les Forêts, la Flore, et la Géologie. *Map and illustrations.* 8° Paris, 1887
- Baralt, Raphael M.** Resúmen de la Historia de Venezuela, desde el Descubrimiento de su territoria por los Castellanos en el Siglo XV., hasta 1797; ha cooperado á él en la parte relativa a las guerras de la Conquista de la Costa. Firme el Ramon Diaz. *Portraits.* 8° Paris, 1841
- and Ramon Diaz. Resúmen de la Historia de Venezuela, desde 1797 hasta 1830; tiene al fin un breve Bosquejo Histórico que comprende 1831 hasta 1837. *Portraits.* 2 vols. 8° Paris, 1841
- Barante, C. J.** Essai sur le Département de l'Aude. 8° Geneva, 1802
- Baratti, Giacomo.** The late Travels of S. Giacomo Baratti, an Italian Gentleman, into the remote Countries of the Abissins, or of Ethiopia Interior. . . ; together with a Confirmation of this Relation drawn from the writings of Damianus de Goes and Jo. Scaliger. . . . Translated by G. D. 8° 1670
- Barbaro, J., and A. Contarini.** See Hakluyt Soc. Publ., Vol. 49; Kerr, Vol. 1; Ramusio, Vol. 2: Appendix 1.
- Barber, G. D.** Ancient Oral Records of the Cimri, or Britons, in Asia and Europe, recovered through a literal Aramitic translation of the Old Welsh Bardic Relics. 8° 1815
- Barberena, S. J.** Descripcion Geografica y Estadística de la República del Salvador. 8° San Salvador, 1892
- Barbey, William.** See Stefani.
- Barbiana, D. G. and B. A.** Mémoire sur les Tremblements de Terre dans l'île de Zante; avec une introduction par Alexis Perrey. 8° [Paris, 1864]
- Barbichon, D. M.** Dictionnaire complet de tous les Lieux de la France et de ses Colonies; contenant la nomenclature et la description exacte sous les Rapports Géographiques, Statistiques, Commerciaux, Historiques et Administratifs, des Villes, Bourgs, Villages, et Hameaux composant les 37,207 communes de la France, &c. 2 vols. 8° Paris, 1831
- Barbié du Bocage, J. G.** See Recueil de Voyages, Vol. 2, p. 611: Appendix 1.
- Barbié du Bocage, V. A.** Madagascar, possession Française depuis 1642. *Map* by V. A. Malte-Brun. 8° Paris, 1859
- Barbiellini, C. A.** Nuova Descrizione Geografica d' Italia, Antica e Moderna. *Map.* 2 vols. 8° Milan, 1806
- Barbier de Meynard, C.** Dictionnaire Géographique, Historique, et Littéraire de la Perse et des Contrées adjacentes. Extrait du Mo'djem El-Bouldan de Yaouot, et complété à l'aide de documents Arabes et Persans pour la plupart inédits. 8° Paris, 1861
- Dictionnaire Turc-Français; Supplément aux Dictionnaires publiés jusqu'à ce jour. 2 vols. (11^e series, Vols. 4 and 5 of Publications de l'Ecole des Langues Orientales Vivantes.) Large 8° Paris, 1881-86
- Barbier, J. V.** Essai d'un Lexique Géographique. *Table.* 8° Paris, 1886
- See Auerbach.
- Barbinais, L. G. de la.** See Burney, Vol. 4; Callander, Vol. 3; Laharpe, Vol. 15; Allgemeine Historie, Vol. 12, p. 605; Appendix 1.
- Barbosa, Da Cunha.** See Santarem.
- Barbosa, Duarte or Odoardo.** See Hakluyt Soc. Publ., Vol. 35; Ramusio, Vol. 1; Collecção de Noticias, Vol. 2, p. 610; Appendix 1.
- Barbot, J.** See Astley, Vol. 3; Churchill, Vol. 5; Allgemeine Historie, Vols. 3, 4, p. 602; Appendix 1.
- Barca, Madame C. de la.** Life in Mexico during a Residence of Two Years in that Country; with a Preface by W. H. Prescott. 8° 1843
- Bárcena, M.** Viaje a la Caverna de Cacahuamilpa, datos para la Geologia y la Flora de los Estados de Morelos y Guerrero. *Plates.* 8° Mexico, 1874
- Description de la Ciudad de Guadaluajara, capital del Estado de Jalisco. *Plans.* 8° Mexico, 1880
- See Castillo.
- Barclay, Edgar.** Mountain Life in Algeria. *Illustrations.* Royal 8° 1882
- Barclay, H.** See South Australia, A: Appendix 2.
- Barclay, J. G.** Astronomical Observations taken at the Private Observatory, Leyton, Essex. Vols. 1-4, 1862-77. 4° 1865-78

- Barclay, J. T.** City of the Great King; or, Jerusalem as it was, as it is, and as it is to be. *Maps.* 8° Philadelphia, 1857
- Barco, Martin de el.** Argentina y Conquista del Rio de la Plata [a Poem]. Folio* Madrid, 1730
- Bard, Samuel A.** Adventures on the Mosquito Shore. *Maps and illustrations.* 12° 1857
- Baretus, John.** See Purchas, Vol. 2, Book 7: Appendix 1.
- Bardin, L. I.** La Topographie enseignée par des Plans-Reliefs et des dessins. . . Introduction. 4° Metz, 1859
- La Topographie enseignée par des dessins. 4° Paris, 1867
- See Huber, W.
- Barents, W.** See Hakluyt Soc. Publ., Vol. 54; Purchas, Vol. 3, Book 3; Allgemeine Historie, Vol. 17: Appendix 1.
- Baretti, S. J.** See "The Modern Traveller," p. 610: Appendix 1.
- Baretti.** See Dictionaries: Appendix 2.
- Baring, Sir E.** See Egypt, A: Appendix 2.
- Baring-Gould, Sabine.** Iceland, its Scenes and Sagas. *Map and plates.* Royal 8° 1863
- Barker, And.** See Hakluyt, Vol. 4: Appendix 1.
- Barker, Edmund.** See Astley, Vol. 1: Appendix 1.
- Barker, James N.** Sketches of the Primitive Settlements on the River Delaware. 8° Philadelphia, 1828
- Barker, T. H.** On the Relative Value of Ozonometers. 8° 1856
- Barker, W. Burckhardt.** Lares and Penates; or, Cilicia and its Governors, being a Short Historical Account of that Province from the Earliest Times to the Present Day. Edited by W. F. Ainsworth. *Woodcuts.* 8° 1853
- Practical Grammar of the Turkish Language, with Dialogues and Vocabulary. 12° 1854
- Barker, Capt. W. C.** On the Lighting up the Entrance to Bombay Harbour, &c. 8° Bombay, 1862
- Barkley, George.** See Purchas, Vol. 3, Book 3: Appendix 1.
- Barkley, H. C.** Between the Danube and Black Sea, or Five Years in Bulgaria. *Map.* Small 8° 1876
- A Ride through Asia Minor and Armenia, giving a Sketch of the Characters, Manners, and Customs of both the Mussulman and Christian Inhabitants. 8° 1891
- Barlow, A.** See Hakluyt, Vol. 3; Allgemeine Historie, Vol. 17: Appendix 1.
- Barlow, J. W., and D. P. Heap.** Report of a Reconnaissance in Wyoming and Montana Territories, 1871: Letters, &c. *Map.* 8° 1872
- Barlow, S. L. M.** See Catalogues, A Appendix 2.
- Barlow, Peter.** Essay on Magnetic Attractions, and on the Laws of Terrestrial and Electro Magnetism; with an Appendix containing the Result of Experiments on Shipboard from lat. 61° 5' S. to lat. 80° N. *Plates.* 8° 1824
- Barlow, Peter W.** On Some Peculiar Features of the Water-bearing Strata of the London Basin. Edited by Charles Manby. 8° 1855
- Barnard, Lieut.** A Three Years Cruise in the Mozambique Channel for the Suppression of the Slave Trade. 12° 1848
- Barnard, M. R.** See Schübeler.
- Barne, Jorge.** See Angelis, Vol. 5: Appendix 1.
- Barnes, G. C.** Notes on the System of Irrigation prevailing in the Upper Valleys of the Kangra District. *Map.* [In the India Records, N.W. Provinces, Vol. 2.] Allahabad, 1856
- Barnes' Hawaiian Geography.** *Maps and illustrations.* Small 4° New York, N.D.
- Barnett, Capt. E.** West India Pilot. From Cape North of the Amazons to Cape Sable in Florida, with the Outlying Islands, the Caribbean Sea, from Barbadoes to Cuba; with the Bahama and Bermuda Islands, and Florida Strait. 2 vols. 8° 1859-61
- See United Kingdom, A: Appendix 2.
- Baron, Rev. R.** On the Flora and Geology of Madagascar; with Two Papers on Fossils and Rock Specimens from Madagascar, by R. B. Newton and F. H. Hatch. *Maps and plate.* 8° 1889
- See Madagascar: Appendix 2.
- Baron, S.** See Churchill, Vol. 6; Pinkerton, Vol. 9; Allgemeine Historie, Vol. 10: Appendix 1.
- Barr, Capt. J. T.** Narrative of the Nature of the British Relations with the Native States in the Province of Kattywar, with Notes. Royal 8° Bombay, 1856
- Information relative to the Wandering Tribes in the Province of Kattywar. [From the India Records, No. 37.] Royal 8° Bombay, 1856
- Barr, William.** Journal of a March from Delhi to Peshâwur, and from thence to Cabul. . . including Travels in the Punjâb, a Visit to the City of Lahore, and a Narrative of Operations in the Kyber Pass undertaken in 1839. *Plates.* 12° 1844
- Barral.** See Silas, F.
- Barrande, Joachim.** Défense des Colonies. [Geological.] Parts 1 and 3. *Map and plate.* 8° Prague, 1861 and 1865

- Barrand, C. D.** See New Zealand : Appendix 2.
- Barret, Dr Paul.** Sénégalie et Guinée : la Région Gabonaise ; l'Afrique Occidentale, la Nature et l'Homme noir. 2 vols. *Maps.* 8° *Paris*, 1888
- Barret, W.** See Kerr, Vol. 8 : Appendix 1.
- Barrett, Alfred.** See Yates, James.
- Barrett, C. R. B.** Essex : Highways, Byways, and Waterways. *Illustrations.* Small 4° 1892
— Ditto. 2ndseries. *Illustrations.* Small 4° 1893
- Barrett-Lennard, Capt. C. E.** Travels in British Columbia, with the Narrative of a Yacht Voyage round Vancouver's Island. *Frontispiece.* 8° 1862
- Barrington, Daines.** The Probability of reaching the North Pole discussed. Small 4° 1775
— The Possibility of approaching the North Pole asserted ; with an Appendix containing Papers on the same Subject, and on a North-West Passage, by Colonel Beaufoy. 8° 1818
- Barrio, Don Paulino del.** Noticia sobre el Torreno Carbonifero de Coronel i Lota. *Map and plates.* Folio* *Santiago*, 1857
- Barron, C.** See Adams.
- Barron, Lieut.-Col.** The Cadastral Survey of India, R.G.S. Supplementary Papers, Vol. 1. Large 8° 1886
- Barros, J. de.** Da Asia de João de Barros e de Diogo de Couto. Nova edição. *Plates.* 24 vols. 12° *Lisbon*, 1777-88
- CONTENTS.
- Da Asia de João de Barros. Dos feitos que os Portuguezes fizeram na conquista e descubrimto das terras e mares de Oriente. [4 decades, each in 2 parts] 1777
- Vida de João de Barros, por Manoel Severim de Faria, e Indice geral das quatro decadas da sua Asia 1778
- Continuação da Asia de João de Barros, por Diogo de Couto. Da Asia de Diogo de Couto. Dos feitos, &c. [as above]. Decada IV., 2 pts., 1778 ; V., pt. 1, 1779 ; pt. 2, 1780 ; VI., 2 pts., 1781 ; VII., pt. 1, 1782, pt. 2, 1783 ; VIII. and IX., 1786 ; X., 2 pts., XI. and XII., 1788.
- Indice geral das Decadas de Couto. N.D.
- See Astley, Vol. 1 ; Ramusio, Vol. 1 ; Allgemeine Historie, Vol. 1 : Appendix 1.
- Barrow, Major E. G.** Routes in Dárdistan and Kafiristán. 8° *Simla*, 1886
— Report on the British Trans-Salween Districts of Indo-China. *Map and plan.* 8° *Simla*, 1890
- Barrow, Sir George.** Ceylon, Past and Present. *Map.* 8° 1857
- Barrow, John** [*Author of the Geographical Dictionary*]. A Collection of Authentic, Useful, and Entertaining Voyages and Discoveries, digested in a Chronological Series. Vol. 1. *Plates.* 12° 1765
- Barrow, Sir John.** Account of Travels into the Interior of Southern Africa in 1797-98, including cursory Observations on the Geology, Geography, and Natural History of the Southern part of that Continent, and Sketches of the Physical and Moral Characters of the various Tribes surrounding the Settlement of the Cape of Good Hope. *Maps and plates.* 2 vols. 4° 1801-4
— Travels in China, containing Descriptions, Observations, and Comparisons, made and collected in the course of a Short Residence at the Imperial Palace of Yuen-Min-Yuen, and on a Journey from Peking to Canton. *Plates.* 4° 1804
— Voyage to Cochinchina in 1792-93 ; to which is annexed an Account of a Journey made in 1801-2 to the Residence of the Chief of the Booshuana Nation, being the remotest point in the Interior of Southern Africa to which Europeans have hitherto penetrated. *Map and plates.* 4° 1806
— Chronological History of Voyages into the Arctic Regions, undertaken chiefly for the purpose of discovering a North-east, North-west, or Polar passage between the Atlantic and Pacific, from the Earliest Periods of Scandinavian Navigation to the Departure of the Recent Expeditions under Captains Ross and Buchan. *Map.* 8° 1818
— The Life of George, Lord Anson, Admiral of the Fleet. 8° 1839
— Voyages of Discovery and Research within the Arctic Regions, from the year 1818 to the Present Time, abridged and arranged from the Original Narratives, with Occasional Remarks. *Maps and portraits.* 8° 1846
— An Autobiographical Memoir of, including Reflections, Observations, and Reminiscences at Home and Abroad, from Early Life to Advanced Age. *Portrait.* 8° 1847
- Barrow, John.** Excursions in the North of Europe, through parts of Russia, Finland, Sweden, Denmark, and Norway, in 1830 and 1833. *Map.* 8° 1834
— Tour Round Ireland, through the Sea-Coast Counties, in 1835. *Map and plates.* 8° 1836
— Visit to Iceland, by way of Tronnyem, in 1834. *Plates.* 8° 1837

- Barrow, John.** Tour in Austrian Lombardy, the Northern Tyrol, and Bavaria, in 1840. 8° 1841
- The Life, Voyages, and Exploits of Admiral Sir Francis Drake. 8° 1843
- Tour on the Continent by Rail or Road, in 1852, through Northern Germany, Austria, Tyrol, Austrian Lombardy, &c. *Map.* 12° 1853
- Barrow, J.** Expeditions on the Glaciers; including an Ascent of Mont Blanc, Monte Rosa, Col du Géant, and Mont Muët. *Portrait.* 8° 1864
- Barry, David.** See Juan.
- Barry, Frederick W.** See Cyprus: Appendix 2.
- Barry, Dr Martin.** Ascent of Mont Blanc in 1834. *Plates.* 8° *Edinburgh,* 1836
- Barry, John Warren.** Studies in Corsica, sylvan and social. *Map and illustrations.* 8° 1893
- Barth, Dr Henry.** Wanderungen durch die Küstenländer des Mittelmeeres, 1845-7. Erster Band. Das Nordafrikanische Gestadeland. *Map.* 8° *Berlin,* 1849
- Travels and Discoveries in North and Central Africa, being a Journal of an Expedition undertaken in 1849-55. *Maps and plates.* 5 vols. 8° 1857
- Reise von Trapezunt durch die nördliche Hälfte Klein-Asiens nach Scutari im Herbst 1858, mit einer Karte von Dr A. Petermann (Ergänzungsheft Vol. 1, Petermann's Mittheilungen). *Maps and plates.* 4° *Gotha,* 1860
- Sammlung und Bearbeitung Central-Afrikanischer Vokabularien. . . . Collection of Vocabulary of Central-African Languages. . . . Part 1. Larger Vocabulary of the Kanuri, Tédla, Hausa, Ful-ful-de, Sonoi, Lógone, Wandalā, Bāgrimma, and Māba Languages. Introductory Remarks, Chap. 1-6, &c. Large 8° *Gotha,* 1862
- Collection of Vocabulary of Central-African Languages. Part 2.—Introductory Remarks, Chap. 7-12. Analysis of the Fulfulde, Songai, Lógone, Wandalā, Bāgrimma, and Māba Languages. Part 3, Nouns. Royal 8° *Gotha,* 1863-66
- Travels and Discoveries in North and Central Africa, including accounts of Tripoli, the Sahara, the remarkable kingdom of Bornu, and the Countries around Lake Chad. (Minerva Library.) *Map and illustrations.* 12° 1890
- Ditto.—(II.) Including accounts of Timbúktu, Sókoto, and the Basins of the Niger and Bénoué. (Minerva Library.) *Illustrations.* 12° 1890
- Dr Balfour Baikie's Thätigkeit am unteren Niger, mit besonderer Berücksichtigung der Flussschwellen dieses Stromes und derjenigen des Tsäd- und Nübeckens. *Tables.* 8° *Berlin,* N. D.
- Barth, Dr Henry.** See Hodgson, W. B.; Jomard; Malte-Brun; Petermann; Schauenberg.
- Bartholemaeus.** —. Breves in Sphaeram Meditativinculae, includentes Methodum et Isagogen in Universam Cosmographiam; hoc est, Geographiae pariter atque Astronomiae initia ac Rudimenta Suggestentes. *Woodcuts.* 12° *Cologne,* 1563
[Bound up with works by Borrhaus, Theodoricus, &c., the whole entitled "Cosmographia."]
- Barthélémy, Abbé.** Voyage du Jeune Anacharsis en Grèce, dans le milieu du quatrième siècle avant l'ère vulgaire. 7 vols. and atlas vol. 4° *Paris,* 1790
— Voyage en Italie. 12° *Paris,* 1801
- Barthema, Ludovico di.** See Varthema.
- Bartholomew, Capt. D. E.** Voyage to the Cape Verd Islands, Coast of Africa, and Western Islands. MS. 4° 1819
- Bartholomew, John.** Gazetteer of the British Isles, Statistical and Topographical, with Appendices and Special Maps and Charts. Large 8° *Edinburgh,* 1887
- The same, with Census Supplement, 1891, and Appendices. [Without maps.] Large 8° *Edinburgh* [1893]
- Bartholomew, J. G.** The Pocket Gazetteer of the World. 16° 1888
- Ditto. Census edition 1892
- Bartlett, John Russell.** Personal Narrative of Explorations and Incidents in Texas, New Mexico, California, Sonora, and Chihuahua, connected with the United States and Mexican Boundary Commission, 1850-53. *Maps and plates.* 2 vols. 8° *New York,* 1854
- See United States, E (Hydrogr. Off. Publ., No. 48): Appendix 2.
- Bartlett, W. A.** See MacArthur, W. P.
- Bartlett, W. H.** Syria, the Holy Land, Asia Minor, &c., illustrated by Bartlett, Purser, Allom, &c., with Descriptions by John Carne. *Maps and plates.* 3 vols. 4° 1836-38
- Canadian Scenery Illustrated. The Literary Department by N. P. Willis. *Map and plates.* 2 vols. 4° 1842
- The Nile Boat, or Glimpses of the Land of Egypt. *Maps and plates.* Royal 8° 1850
- Gleanings, Pictorial and Antiquarian, on the Overland Route. *Plates.* Royal 8° 1851
- American Scenery; or, Land, Lake, and River Illustrations of Transatlantic Nature. The Literary Department by N. P. Willis. *Maps and plates.* 2 vols. 4° 1852
- Jerusalem Revisited. *Plates.* 8° 1855
- Walks about the City and Environs of Jerusalem (1842). *Maps and plates.* Royal 8° N. D.

- Bartlett, W. H.** Forty Days in the Desert on the Track of the Israelites, or a Journey from Cairo by Wady Feiran to Mount Sinai and Petra. 4th edition. *Map and plates.* 8° N. D.
- Bartoli, D.** Missione al Gran Mogor del P. Ridolfo Aquaviva della Compagnia di Gesù, sua Vite e Morte . . . 8°
Piacenza, 1819
- Bartoli, M. E., and L. P. de Ramón.** España y sus Colonias: Noticia de su Población, Agricultura, Industria, y Comercio, &c., &c. 4° *Barcelona, 1891*
- Bartolini, D.** Viaggio da Napoli alle Forche Caudine ed a Benevento, e di ritorno a Caserta, ed a Monte-Casino. Small 8°
Naples, 1827
- Bartolomeo, Fra Paolino da San.** Viaggio alle Indie Orientali, &c. *Plates.* 4°
Rome, 1796
- A Voyage to the East Indies, containing an Account of the Manners, Customs, &c., of the Natives, with a Geographical Description of the Country; collected from Observations made during a Residence of Thirteen Years, between 1776 and 1789, in Districts little frequented by the Europeans; with Notes and Illustrations by John Reinhold Forster. Translated from the German by William Johnston. 8° 1800
- Bartolozzi, Francesco.** Ricerche Istoricocritiche circa alle scoperti d' Amerigo Vespucci, con l'aggiunta di una Relazione del Medesimo, fin ora inedita. 8°
Florence, 1789
- Barton, E.** See Hakluyt, Vol. 2; Purchas, Vol. 2, Book 8: Appendix 1.
- Barton, Lieut. J.** See Dalrymple, Repertory, Vol. 2: Appendix 1.
- Barton, Richard.** Lectures in Natural Philosophy upon the Petrifications, Gems, Crystals, and Sanitive Quality of Lough Neagh in Ireland. *Maps and plates.* 4°
Dublin, 1751
- Bartram, John.** Observations on the Inhabitants, Climate, Soil, Rivers, Productions, Animals, and other Matters worthy of Notice, in his Travels from Pennsylvania to Mondaga, Oswego, and the Lake Ontario, in Canada; to which is annexed a Curious Account of the Cataracts at Niagara by P. Kalm. *Plate.* 8° 1751
- Bartram, W.** Travels through North and South Carolina, Georgia, East and West Florida, the Cherokee Country, the extensive Territories of the Muscogulges or Creek Confederacy, and the Country of the Chactaws, &c. *Map and plates.* 4°
1792
- Barthsch, S.** Rotatoria Hungariæ. *Plates.* 8°
Budapest, 1877
- Barttelot, W. G.** The Life of Edmund Musgrave Barttelot, Captain and Brevet-Major Royal Fusiliers, Commander of the Rear Column of the Emin Pasha Relief Expedition: being an Account of his Services for the Relief of Kandahar, of Gordon, and of Emin, from his Letters and Diary. 2nd edition. *Maps and portrait.* 8° 1890
- Baruck, Élie M.** See Hassan.
- Barwick, Captain F. M.** Diary of a Voyage from Bhamo to the Upper Reaches of the Irrawaddy, in the B. G. launch "Pathfinder," and from Sinbo to Mogaung, and thence to the Indawgyi Lake by way of the Indawhaung. *Maps and plates.* Folio* *Rangoon, 1890*
- Barwick, G. F.** See Columbus.
- Barzi, C. M.** See Mosca-Barzi.
- Bas, F. de.** De Residentie-Kaarten van Java en Madoera. *Maps.* 4°
Amsterdam, 1876
- Avis Impartial dans la Question du Congo. 8°
Schiedam, 1890
- Basevi, A., and G. E. Fritzsche.** La Rappresentazione Orografica a Luce Doppia nella Cartografia Moderna. *Plate.* 8°
Rome, 1892
- Basevi, Capt. J. F., and W. J. Heavyside.** See India, F, c, Trigonomet. Surveys: Appendix 2.
- "**Basilisk.**" See Moresby.
- Basiner, T. F. J.** See Baer and Helmersen, 15.
- Bass, George.** See Eyriès, Vol. 4: Appendix 1.
- Basset, James.** Persia, the Land of the Imams: a Narrative of Travel and Residence, 1871-85. *Map.* 8°
1887 [1886]
- Bastiaanse, J. H. van Boudyck.** Voyage à la Côte de Guinée, dans la Golfe de Biafra, à l'île de Fernando Po, l'île de St Hélène, et autres Îles dans le Passage, à bord du brickgoelette "Le Lancier." 8°
The Hague, 1853
- Bastian, Adolf.** Afrikanische Reisen: Ein Besuch in San Salvador, der Hauptstadt des Königreichs Congo; ein Beitrag zur Mythologie und Psychologie. 8°
Bremen, 1859
- Der Mensch in der Geschichte. 3 vols. 8°
Leipzig, 1860
- Die Völker des östlichen Asien: Studien und Reisen. 8° *Leipzig, 1866-68*
- Vol. 1. Die Geschichte der Indochinesen.
- Vol. 2. Reisen in Birma den Jahren 1861-62. 8°
Leipzig, 1866
- Vol. 3. Reisen in Siam in Jahre 1863.
- Vol. 4. Reise durch Kambodja nach Cochinchina. 8°
Jena, 1868

- Bastian, Adolf.** Das Beständige in den Menschenrassen und die Spielweite ihrer Veränderlichkeit; Prolegomena zu einer Ethnologie der Culturvölker. *Map.* 8°
Berlin, 1868
- Die Deutsche Expedition an der Loango-Küste nebst älteren Nachrichten über die zu erforschenden Länder. 2 vols. *Map and plates.* Small 8°
Jena, 1874-75
- Die Culturländer des alten America. 2 vols. *Maps.* 8° *Berlin, 1878*
- Königliche Museen zu Berlin: Stein-sculpturen aus Guatemala. *Plates.* 4°
Berlin, 1882
- Inselgruppen in Oceanien: Reiseer-gelbnisse und Studien. *Plates.* 8°
Berlin, 1883
- Zur Kenntniss Hawaii's: Nachträge und Ergänzungen zu den Inselgruppen in Oceanien. *Plan.* 8° *Berlin, 1883*
- Völkerstämme am Brahmaputra und verwandtschaftliche Nachbarn: Reise-Ergebnisse und Studien. *Plates.* Large 8°
Berlin, 1883
- Indonesien oder die Inseln des Malay-ischen Archipel. *Plates.* 8° *Berlin*
1. Die Molukken 1884
 2. Timor und umliegende Inseln 1885
 3. Sumatra und Nachbarschaft 1886
 4. Borneo und Celebes 1889
 5. Java und Schluss 1894
- Der Papua des dunkeln Inselreichs im Lichte psychologischer Forschung. 8°
Berlin, 1885
- Zur Lehre von den geographischen Provinzen. 8° *Berlin, 1886*
- Controversen in der Ethnologie: I. Die Geographischen Provinzen in ihren culturgeschichtlichen Berührungspun-ten. 8° *Berlin, 1893*
- See Humboldt, Alex. von; and Neu-mayer, G.
- Bastidas, Rodriguez de.** See Gottfried: Appendix 1.
- Bastos, T.** A livre navegação do Ama-zonas. [In Nos. 22-24 of the *Jornal do Pará*, 1864.] Large folio* *Para, 1864*
- Bataillard, Paul.** Nouvelles Recherches sur l'apparition et la dispersion des Bohémiens en Europe. 8° *Paris, 1849*
- Batchelder, H. M.** See Osgood.
- Batchelor, Rev. John.** The Ainu of Japan: the Religion, Superstitions, and General History of the Hairy Aborigines of Japan. *Illustrations.* 8° 1892
— See Chamberlain.
- Bate, John.** Emigration: Free, Assisted, and Full-Paying Passages; together with the Conditions for obtaining Free Land Grants, &c. 8° N D.
- Bate, Comm. W. J.** China Pilot; Ap-pendix No. 9: Sailing Directions for Palawan Island and Passage, being the Result of the Survey in H.M.S. "Royal-ist," made between the years 1850-54. 8° 1855
- Bateman, Charles Somerville Latrobe.** The First Ascent of the Kasai, being some Records of Service under the Lone Star. *Map, plan, and illustrations.* 8° 1889
— See Carvalho, H. A. D. de.
- Bates, C. E.** See Central Asia, A: Ap-pendix 2.
- Bates, Henry Walter.** The Naturalist on the River Amazons: a Record of Ad-ventures, Habits of Animals, Sketches of Brazilian and Indian Life, and Aspects of Nature, under the Equator, during eleven years of Travel. *Maps and plates.* 2 vols. 8° 1863
— The Naturalist on the River Amazons; with a Memoir of the Author by Edward Clodd. *Maps and illustrations.* 8° 1892
— Illustrated Travels. See United Kingdom: Appendix 3.
— See Allen, Grant; Koldeway; Stan-ford, E.; Somerville, Mary; Warburton.
- Bathgate, J.** New Zealand, its Re-sources and Prospects. *Maps and illus-trations.* 8° 1880
- Batres, L.** "Clasificación del tipo étnico de las tribus Zapoteca del Estado de Oaxaca y alcolhua del Valle de México," and "Civilización de algunas de las diferentes tribus que habitaron el terri-torio, hoy Mexicano, en la antigüedad." *Map and plates.* 4° [Mexico, 1889]
- Battell, And.** See Astley, Vol. 3; Gott-fried; Pinkerton, Vol. 16; Purchas, Vol. 2, Book 7; Allgemeine Historie, Vol. 4: Appendix 1.
- Battely, John.** Opera Posthuma, Anti-quitates Rotupinae, et Antiquitates S. Edmundi Burgi ad annum 1272 per-ductæ. *Maps and plates.* 4°
Oxford, 1745
- Batten, G. H. M.** Information regard-ing the Cotton Cultivation in the N.-W. Provinces. [From the India Records, N.W. Provinces, Part 37.] Folio
Allahabad, 1862
- Information regarding the Slackness of Demand for European Cotton Goods. [From the India Records, N.-W. Pro-vinces, Part 40.] Folio *Allahabad, 1864*
- Batten, J. H.** Notes and Recollections on Tea Cultivation in Kumaon and Gar-wahl. 8° 1878
— See India, O: Appendix 2.
- Battenberg, Franz Joseph, Prinz von.** Die volkswirtschaftliche Entwicklung Bulgariens von 1879 bis zur Gegenwart. Large 8° *Leipzig, 1891*

- Battie, E.** Report on the Kbirkee and Chutturpoor Bunds near Dehlie, April 1848. [From the India Records, Vol. 2.] — Survey Report of the Jumna River, between Delhi and Agra, 1856. [From the India Records, N.-W. Provinces, Part 33.] 8° Allahabad, 1860
- Bande, Baron.** L'Algérie. *Maps.* 2 vols. 8° Paris, 1841
- Baudier, —.** See Churchill, Vol. 8: Appendix 1.
- Baudin, Capt.** See St Vincent.
- Baudot, Maurice.** Le nivellement-général de la France et le nivellement de précision de la Suisse. 8° Paris, 1874
- Bauer, Gustav.** Gedächtnisrede auf Otto Hesse gehalten in der öffentlichen Sitzung der Akademie der Wissenschaften zu München, zur Feier ihres einhundert und drei und zwanzigsten Stiftungstages am 28 März 1882. 4° Munich, 1882
- Bauerkeller.** See Jomard.
- Bauernfeind, Carl Max von.** Gedächtnisrede auf Joseph von Fraunhofer zur Feier seines hundertsten Geburtstags. 4° Munich, 1887
- Das Bayerische Präcisions-Nivellement. 4° [Munich] 1888
- Baumbauer, E. H. von.** Sur un Météorographe universel destiné aux Observatoires solitaires. 8° Harlem, 1874
- Baumann, Dr Oscar.** Beiträge zur Ethnographie des Congo. *Illustrations.* 4° Vienna, 1887
- Beiträge zur physischen Geographie des Congo. *Map and plate.* 8° Vienna, 1887
- Eine Afrikanische Tropen-Insel: Fernando Póo und die Bube; dargestellt auf Grund einer Reise im Auftrage der k. k. Geographischen Gesellschaft in Wien. *Map and illustrations.* 8° Vienna, 1888
- In Deutsch-Ostafrika während des Aufstandes: Reise der Dr Hans Meyer'schen Expedition in Usambara. *Illustrations.* 8° Vienna, 1890
- Usambara und seine Nachbargebiete. Allgemeine Darstellung des Nordöstlichen Deutsch-Ostafrika und seiner Bewohner auf Grund einer im Auftrage der Deutsch-Ostafrikanischen Gesellschaft im Jahre 1890 ausgeführten Reise. *Maps and illustrations* Berlin, 1891
- Baumgarten, Dr Johannes.** Deutsch Afrika und seine Nachbar im schwarzen Erdteil; eine Rundreise in abgerundeten Naturschilderungen, Sittenscenen und ethnographischen Charakterbildern; nach den neuesten und besten Quellen, für Freunde der geographischen Wissenschaft und der Kolonialbestrebungen, sowie für den höheren Unterricht. *Map.* 8° Berlin, 1887
- Baumgarten, Dr Johannes.** Ostafrika, der Sudan und das Seengebiet; Land- und Leute; Naturschilderungen, charakteristische Reisebilder und Scenen aus dem Volksleben; Aufgaben und Kulturerfolge der Christlichen Mission, Sklavenhandel; die Anti-sklavereibewegung, ihre Ziele und ihr Ausgang; Kolonialpolitische Fragen der Gegenwart; nach den . . . besten Quellen. 8° Gotha, 1890
- Baumgarten, M.** See Churchill, Vol. 1: Appendix 1.
- Bausset, Arthur de.** Aërial Navigation. *Illustrations.* 12° Chicago, 1887
- Bauzá, Don Philipp.** Ueber den gegenwärtigen Zustand der Geographie von Süd-Amerika. Uebersetzt durch W. F. von Karwinsky. [German and Spanish.] 4° Madrid, 1814
- Bavier, S.** Die Strassen der Schweiz. Gedrängte Darstellung ihrer historischen Entwicklung und ihres gegenwärtigen Bestandes, mit einem Anhang über das schweizerische Postwesen. *Map and plates.* 4° Zürich, 1878
- Bayoux, Evariste Alger.** Voyage Politique et Descriptif dans le Nord de l'Afrique. 2 vols. 8° Paris, 1841
- Bax, Capt. B. W.** The Eastern Seas: being a Narrative of the Voyage of H.M.S "Dwarf," in China, Japan, and Formosa; with a Description of the Coast of Russian Tartary and Eastern Siberia, from the Corea to the River Amur. *Map and plates.* 8° 1875
- Baxter, W.** Glossarium Antiquitatum Britanicarum, sive Syllabus Etymologicus Antiq. vet. Brit. atque Iberniæ temporibus Romanorum, accedunt Edwardi Luidii de Fluviis, Montium, Urbium, &c., Adversaria Posthuma. *Portrait.* 2nd edition. 8° 1733
- Bayard, F. C.** English Climatology, 1881-90. (From the *Quarterly Journal of the Royal Meteorological Society*, Vol. 18, No. 84.) *Map.* 8° 1892
- Bayberger, Franz.** Der Inngletscher. (Ergänzungsheft, 70—Petermann's Mittheilungen.) *Map and illustrations.* 4° Gotha, 1882
- Geographisch-geologische Studien aus dem Böhmerwalde. (Ergänzungsheft, 81—Petermann's Mittheilungen.) *Maps and sketches.* 4° Gotha, 1886
- Bayer, P. W.** Herrn P. Wolfgang Bayers ehemaligen Americanischen Glaubenspredigers der Gesellschaft Jesu, Reise nach Peru, von ihm selbst beschrieben. Herausgegeben von C. G. von Murr. 12° Nuremberg, 1776
- Bayfield, G. T.** See Pemberton; also India, I (Assam): Appendix 2.

- Bayfield, Admiral H. W.** Sailing Directions for the Gulf and River of St Lawrence. 2 vols. 8° 1837
 — Nova Scotia Pilot. From Mars Head to Pope Harbour, including Halifax Harbour. 8° 1856
 — Maritime Positions in the Gulf and River St Lawrence, on the South Coast of Nova Scotia, and in Newfoundland, in 1857. 8° 1857
 — Nova Scotia Pilot. South-East Coast, from Mars Head to Cape Canso, including Sable Island. 8° 1860
 — St Lawrence Pilot, comprising Sailing Directions for the Gulf and River. 2 vols. 8° 1860
 — Pilote du Golfe et du fleuve Saint-Laurent. Traduction par A. le Gros. 8° Paris, 1863
- Bayley, F. W. N.** Four Years' Residence in the West Indies. 8° 1830
- Bayley, W. H.** Revenue Survey of South Arcot, with Appendices. *Maps and plans.* [From the India Records, No. 9, Madras.] Royal 8° Madras, 1855
- Bazley, T.** See Mackay, A.
- Beadle, B. A.** See Lacerda.
- Beadon, Robert.** The Solution of the Colonial Question. (From the *Asiatic Quarterly Review.*) Large 8° 1893
 "Beagle." See Darwin; Fitzroy.
- Beal, S.** Travels of Fah-Hian and Sung-Yun, Buddhist Pilgrims from China to India (400 A.D. and 518 A.D.) Translated from the Chinese. *Map.* Small 8° 1869
 — The Life of Hiuen-Tsiang. By the Shamans Hwui-Li and Yeu-Tsung. With a Preface containing an Account of the Works of I-Tsing. 8° 1888
 — Si-Yu-Ki: Buddhist Records of the Western World. Translated from the Chinese of Hiuen Tsiang (A.D. 629). 2 vols. *Map.* 8° 1890
- Beardmore, Nathaniel.** Hydraulic Tables, to aid the Calculation of Water and Mill Power, Water Supply, and Drainage of Towns, and Improvement of Navigable Rivers; together with the Properties and Strength of Materials. Useful Numbers and Logarithms; also Phenomena of Tidal Rivers. *Maps.* 8° 1852
 — Manual of Hydrology, containing:— 1. Hydraulic and other Tables; 2. Rivers, Flow of Water, Springs, Wells, and Percolation; 3. Tides, Estuaries, and Tidal Rivers; 4. Rainfall and Evaporation. *Maps.* 8° 1862
- Beardmore, Septimus.** The Globe Telegraph: an Essay on the Use of the Earth for the Transmission of Electric Signals. 8° 1859
 — Terra-Voltaism: Remarks on the Application of a Terra-Voltaic Couple to Submarine Telegraphs. 12° 1860
- Beardslee, Capt. L. A.** Affairs in Alaska, and the Operations of the U.S.S. "Jamestown." *Charts.* 8° Washington, 1882
- Beatson, Major-Gen. Alex.** View of the Origin and Conduct of the War with Tippoo Sultaun, comprising the Operations of the Army under General Harris, and the Siege of Seringapatam. *Map and plates.* 4° 1800
 — Tracts relative to the Island of St Helena. *Map and plates.* 4° 1816
- Beattie, W.** Switzerland, illustrated in a Series of Views taken on the Spot by W. H. Bartlett. 2 vols. 4° 1839
- Beatty, John.** Correspondence relating to Canal Clearances in the Hydrabad Collectorate in 1855-57. Royal 8° Bombay, 1859
 — Ditto, in 1857-58. *Map in separate case.* Royal 8° Bombay, 1859
 [From the India Records, Nos. 50 and 52, Bombay.]
- Beau, C. le.** Aventures du Sr. C. Le Beau . . . ou Voyage curieux et nouveau, parmi les Sauvages de l'Amérique Septentrionale; dans lequel on trouvera une Description du Canada, &c. 2 vols. *Plates.* 12° Amsterdam, 1738
- Beauchamps.** See Hakluyt, Vol. 2: Appendix 1.
- Beauchesne-Gouin, — de.** See Burney, Vol. 4; Callander, Vol. 3: Appendix 1.
- Beauclerk, Capt. G.** A Journey to Marocco, in 1826. *Plates.* 8° 1828
- Beauclerk, W. N.** Rural Italy, an Account of the present Agricultural Condition of the Kingdom. *Map.* 8° 1888
- [**Beaufort, Capt.**] Des Montagnes de la Terre: Notice servant de Commentaire à un Tableau comparatif de la Forme et de la Hauteur des principales Montagnes du Globe; avec un Appendice sur les Cascades les plus remarquables. Par L. B. 8° Paris, 1827
- Beaufort, D. A.** Memoir of a Map of Ireland, illustrating the Topography of that Kingdom, with an Index to the Map. *Map.* 4° Dublin, 1792
- Beaufort, Emily A.** Egyptian Sepulchres and Syrian Shrines, including some Stay in the Lebanon, at Palmyra, and in Western Turkey. 2nd edition. *Map and plates.* 2 vols. Small 8° 1862
- Beaufort, Capt. F.** Karamania; or, A Brief Description of the South Coast of Asia Minor, and of the Remains of Antiquity. *Maps and plates.* 8° 1818
- Beaufoy, Col. Mark.** Mexican Illustrations, founded upon facts indicative of the present condition of Society, Manners, Religion, and Morals among the Spanish and Native Inhabitants of Mexico. *Maps and plates.* Large paper. 8° 1828

- Beaufoy, Col. Mark.** Nautical and Hydraulic Experiments, with numerous Scientific Miscellanies. Vol. 1. *Portrait and plates.* 4° 1834
- Beaujour, Baron Felix de.** De l'Expédition d'Annibal en Italie, et de la meilleure manière d'attaquer et de défendre la Péninsule Italienne. *Map.* 8° Paris, 1832
- Beaulieu, A. de.** See Harris, Vol. 1; Thevenot, Vol. 2; Allgemeine Historie, Vols. 10, 18; "The World Displayed," Vol. 8, p. 609; Appendix 1.
- Beaumier, A.** Itinéraire de Mogador à Maroc et de Maroc à Saffy, Février 1868. *Map.* 8° Paris, 1868
- Beaumont, Albanis.** Travels through the Rhetian Alps in the year MDCCCLXXXVI., from Italy to Germany, through Tyrol. *Plates.* Folio 1792
- Beaumont, Élie de.** Éloge Historique de Charles-François Beautemps-Beaupré. 4° Paris, 1860
- Tableau des Données Numériques qui fixent 159 cercles du réseau Pentagonal. 4° Paris, 1863
- Tableau des Données Numériques qui fixent les 362 points principaux du réseau Pentagonal. 4° Paris, 1864
- See Dufrenoy.
- Beaumont, H. Bouthillier de.** Choix d'un Méridien Initial Unique. *Map.* 8° Geneva, 1880
- Présentation, avec Cartes Nouvelles d'une Cartographie générale pour le meilleur enseignement de la Géographie. *Map.* 8° Geneva, 1891
- Beaumont, John, junior.** Considerations on a Book, entitled, The Theory of the Earth, published by Dr Burnet. 4° 1693
- Beaumont, J. F. A.** Description des Alpes Graïques et Cottiniennes, ou Tableau Historique et Statistique de la Savoie. *Maps and plates.* 4 vols, 4°; and Atlas of plates, folio. Paris, 1802-6
- Beauplan, Sieur de.** See Churchill, Vol. 1; Harris, Vol. 2; Knox's New Collection, Vol. 4, p. 608; Appendix 1.
- Beautemps-Beaupré, M.** Exposé des Travaux relatifs à la Reconnaissance Hydrographique des Côtes Occidentales de France, suivi d'un Précis des Opérations Géodésiques par M. Daussy. 4° 1829
- Rapports sur les Rades, Ports et Mouillages de la Côte Orientale du Golfe de Venise. 8° 1849
- Beauvoir, Marquis de.** A Voyage round the World. 3 vols. Small 8° 1870-72
- Beavan, H. J. C.** Six Weeks in Ireland. By a Templar. 12° 1862
- Observations on the People inhabiting Spain. 8° N.D.
- See Pouchet, G.
- Beaver, P.** African Memoranda relative to an Attempt to Establish a British Settlement on the Island of Bulama, on the Western Coast of Africa, in the year 1792; with a brief Notice of the Neighbouring Tribes, Soil, Productions, &c., and some Observations on the Facility of Colonising that part of Africa with a view to Cultivation, and the Introduction of Letters and Religion to its Inhabitants, but more particularly as the means of gradually abolishing African Slavery. *Maps.* 4° 1805
- Becher, Capt. A. B.** Tables of Mast-Head Angles, for 5 feet intervals from 30 to 280 feet, and varying distances from a Cable's-length to 4 miles, with their application to Nautical Surveying, also the Determination of Distance by Sound. 16° 1854
- The Landfall of Columbus on his First Voyage to America; with a Translation of the Baron Bonnefoux's History of his previous Life, and a Chart showing his Track from the Landfall to Cuba. *Map.* 8° 1856
- Tables for Reducing Foreign Lineal Measure into English, and English Measure into Foreign. Part 1. 8° N.D.
- Navigation of the Atlantic Ocean, with an Account of the Winds, Weather, and Currents found therein throughout the year, according to the most approved authorities; including Extensive Extracts from *The Nautical Magazine*. 4th edition. *Charts.* 8° 1883
- Becher, Ernst.** See Dorn, A.
- Becher, H. C. R.** A Trip to Mexico: being Notes of a Journey from Lake Erie to Lake Tezucuo and back, with an Appendix about the Ancient Nations and Races who inhabited Mexico before and at the time of the Spanish Conquest, and the Ancient Stone and other Structures and Ruins of Ancient Cities found there. *Photographs.* Square 8° Toronto, 1880
- Béchet, Eugène.** Cinq Ans de séjour au Soudan Française. *Map.* 12° Paris, 1889
- Beck, Dr Günther Ritter von.** See Paulitschke.
- Beck, L. C.** Die Aufgaben der Geographie, mit Berücksichtigung der Handelsgeographie. 8° Stuttgart, 1884
- Beck, Lewis C., W. W. Mather, E. Emmons, T. A. Conrad, and L. Vanuxem.** The New York Geological and Mineralogical Reports for 1837. 8° Albany, N. Y., 1840
- Beck, William.** New Waterway to the East by a Valley of Passengers, N.B., suggested by Captain Allen, R.N., in 1855; Thoughts on its Advantages and Feasibility. *Plans and section.* 8° 1882

- Becker, George F.** See United States, G, c (Monographs, Vol. 3): Appendix 2.
- Becker, Jerome.** La Vie en Afrique, ou Trois ans dans l'Afrique Centrale; avec Préface du C^o Goblet d'Alviella, et Appendices, &c. 2 vols. *Map and illustrations.* 8° Paris, 1887
- Becker, M. A.** Wilhelm Haidinger. 8° Vienna, 1871
- Becker, W. G. E.** Journal einer Bergmännischen Reise durch Ungarn und Siebenbürgen. *Plates.* 2 vols in 1. 12° Freiburg, 1815
- Beckford, W.** Italy; with Sketches of Spain and Portugal, by the Author of "Vathek." 2 vols. 8° 1834
- Beckwith, Lieut. E. G.** Report of Exploration of a Route for the Pacific Railroad, near the 38th and 39th Parallels of Latitude, from the Mouth of the Kansas to Sevier River, in the Great Basin. *Maps* Washington, 1854
- Beddard, F. E.** See United Kingdom, II, Challenger: Appendix 2.
- Bedeau, Lieut.-Gen. A.** See De la Moricière.
- Bedford, E. J.** See United Kingdom, A (Sailing Directions): Appendix 2.
- Bedot, Maurice.** See Pictet.
- Beebe, Lewis H.** The Dense Water of the Ocean, its Rivers and Currents. 8° [Philadelphia, 1884]
- Beecham, John.** Ashantee and Gold Coast: being a Sketch of the History, Social State, and Superstitions of the Inhabitants of those Countries. *Map.* 12° 1841
- Beechey, Capt. F. W.** Narrative of a Voyage to the Pacific and Behring's Strait to co-operate with the Polar Expeditions, performed in H. M. S. "Blossom," 1825-28. *Maps and plates.* 2 vols. 4° 1831
- Zoology of Voyage, compiled from the Collections and Notes made by Capt. Beechey, the Officers, and Naturalist of the Expedition, by J. Richardson, N. A. Vigers, G. T. Lay, N. T. Bennett, R. Owen, J. E. Gray, Rev. Dr W. Buckland, and G. B. Sowerby. *Coloured plates.* 4° 1839
- Voyage of Discovery towards the North Pole, performed in H.M.S.S. "Dorothea" and "Treat," 1818; with a Summary of all the Early Attempts to reach the Pacific by way of the Pole. *Map and plates.* 8° 1843
- Report on Observations on the Tidal Streams of the English Channel and the German Ocean, in 1848-50; with Charts and Tables giving the Direction of the Stream in all Parts of the Channel and North Sea. *Maps.* 4° 1851
- Beechey, Capt. F. W. and H. W.** Proceedings of the Expedition to Explore the Northern Coast of Africa from Tripoly eastward, in 1821 and 1822, comprehending an Account of the Greater Syrtis and Cyrenaica, and of the Ancient Cities composing the Pentapolis. *Maps and plates.* 4° 1828
- Beeckman.** See Pinkerton, Vol. 11: Appendix 1.
- Beele, Baron S. Van de.** See Van der Tuuk.
- Begat, P.** Exposé des Opérations Géodésiques relatives aux travaux Hydrographiques exécutés sur les Côtes Septentrionales de France. 4° Paris, 1839
- Traité de Géodésie à l'Usage de Marins, ou Méthodes et Formules Trigonométriques relatives au Levé et à la Construction des Cartes Hydrographiques. *Plates.* 8° Paris, 1839
- Begg, Alexander.** The Great Canadian North-West, its Past History, Present Condition, and Glorious Prospects. 8° Montreal, 1881
- Canada and its National Highway. Large 8° 1886
- The Great North-West of Canada: a Paper read at Conference, Indian and Colonial Exhibition, London, 8th June 1886. 8° 1886
- Emigration: a Paper read at Conference, Indian and Colonial Exhibition, London, 23rd July 1886. 8° 1886
- The Canadian Pacific Railway: a Paper read at the Birmingham Meeting of the British Association, 2nd September 1886. *Map.* 8° 1886
- Beglar, J. B.** See India, A: Appendix 2.
- Behm, Dr E.** Die modernen Verkehrsmittel: Dampfschiffe, Eisenbahnen, Telegraphen (Ergänzungsheft, 19—Petermann's Mittheilungen.) 2 coloured maps. 4° Gotha, 1867
- See Petermann and Hassenstein.
- and Dr H. Wagner Die Bevölkerung der Erde. I. (Ergänzungsheft, 33—Petermann's Mittheilungen.) 4° Gotha, 1872
- Die Bevölkerung der Erde. II. (Ergänzungsheft, 35—Petermann's Mittheilungen.) 2 coloured maps. 4° Gotha, 1874
- Ditto. III. (Ergänzungsheft, 41—Petermann's Mittheilungen.) 4° Gotha, 1875
- Ditto. IV. (Ergänzungsheft, 49—Petermann's Mittheilungen.) 2 coloured maps. 4° Gotha, 1877
- Ditto. V. (Ergänzungsheft, 55—Petermann's Mittheilungen.) 2 maps. 4° Gotha, 1878

- Behm, Dr E. and Dr H. Wagner.** Die Bevölkerung der Erde. VI. (Ergänzungsheft, 62 — Petermann's Mittheilungen.) 3 maps. 4° *Gotha*, 1880
— Ditto. VII. (Ergänzungsheft, 69 — Petermann's Mittheilungen.) 2 maps. 4° *Gotha*, 1882
— See also Wagner, H.
- Behrens, H.** The Natural History of Hartz-Forest, in His Majesty King George's German Dominions. Translated by J. Andree. 8° 1730
- Behring, Capt.** See Harris, Vol. 2; Allgemeine Historie, Vol. 17: Appendix 1.
- Beilby, J. W.** Reasons Suggestive of Mining on Physical Principles for Gold and Coal. 12° *Melbourne*, 1875
- Beke, Dr Charles T.** Origines Biblicæ; or, Researches in Primeval History. *Map.* 8° 1834
— On the Geological Evidence of the Advance of the Land at the Head of the Persian Gulf. 8° 1835
— On the Complexion of the Ancient Egyptians. 8° 1836
— On the Former Extent of the Persian Gulf, and on the Non-identity of Babylon and Babel. 8° 1836
— Additional Remarks. 8° 1837
— Vertheidigung gegen Dr Paulus über Origines Biblicæ. 8° *Leipzig*, 1836
— On the Passage of the Red Sea by the Israelites, and its Locality, and on the Situation of Mount Sinai. *Map.* 8° 1838
— On the Alluvia of Babylonia and Chaldea. 8° 1839
— Route from Ankóber to Dima. 8° 1841
— Abyssinia: being a Continuation of Routes in that Country. 8° *Map* [1842]
— Mémoire justificatif en réhabilitation des Pères Pierre Pæz et Jérôme Lobo, Missionnaires en Abyssinie, en ce qui concerne leurs visites à la Source de l'Abai (le Nil) et à la Cataracte d'Alata. *Map.* 8° *Paris*, 1842
— On the Countries south of Abyssinia. *Map.* 8° [1844]
— On the Languages and Dialects of Abyssinia, and the Countries to the south. 8° 1845
— A Statement of Facts relative to the Transactions between the Writer and the late British Political Mission to the Court of Shoa, in Abyssinia. 8° 1846
— Christianity among the Gallas. 8° 1847
— Description of the Ruins of the Church of Mártula Máriam, in Abyssinia. *Plates.* 4° 1847
— On the Korarima, or Cardamom of Abessinia. 8° 1847
— Essay on the Sources of the Nile in the Mountains of the Moon. 8° *Edinburgh*, 1848
- Beke, Dr Charles T.** On the Origin of the Gallas. 8° 1848
— Remarks on the Mats'hafa Tomar, or the Book of the Letter, an Ethiopic MS. in the University of Tübingen. 8° 1848
— On the Sources of the Nile: being an Attempt to Assign the Limits of the Basin of that River. 8° 1849
— On the Geographical Distribution of the Languages of Abessinia and the Neighbouring Countries. *Map.* 8° *Edinburgh*, 1849
— Ueber die Geographische Verbreitung der Sprachen von Abessinien und der Nachbarländer. *Map.* 8° 1849
— Letter to M. Daussy, President of the Geographical Society of France. 8° 1850
— Observations sur la Communication supposée entre le Niger et le Nil. 8° 1850
— Enquiry into M. Antoine d'Abbadie's Journey to Kaffa to Discover the Source of the Nile. *Map.* 8° 1851
— Reasons for Returning the Gold Medal of the Geographical Society of France, and for withdrawing from its Membership. 8° 1851
— A Summary of Recent Nilotic Discovery. 8° 1851
— The Sources of the Nile: being a General Survey of the Basin of that River and of its Head Streams, with the History of Nilotic Discovery. *Maps.* 8° 1860
— On the Mountains forming the Eastern Side of the Basin of the Nile, and the Origin of the Designation of "Mountains of the Moon" as applied to them. 8° *Edinburgh*, 1861
— The French and English in the Red Sea. 8° 1862
— A Few Words with Bishop Colenso on the subject of the Exodus of the Israelites, and the Position of Mount Sinai. 8° 1862
— Views in Ethnography: the Classification of the Language, the Progress of Civilisation, and the Natural History of Man. 8° 1863
— Who Discovered the Sources of the Nile? a Letter to Sir Roderick I. Murchison, with an Appendix. 8° 1863
— On the Sources of the Nile. 8° 1864
— The British Captives in Abyssinia. 8° 1865
— The same. 2nd edition. *Map.* 8° 1867
— The Idol in Horeb. Small 8° 1871
— The late Dr Charles Beke's Discoveries of Sinai in Arabia and of Midian. Edited by his Widow. *Map and plates.* 8° 1878
— See Lacerda.

Beke, Emily. Jacob's Flight; or, A Pilgrimage to Harran and thence in the Patriarch's Footsteps into the Promised Land. *Map and plates.* 8° 1865

— Summary of the late Dr Beke's published Works, and of his inadequately required public services. Small 8°

Tunbridge Wells, 1867

Belavenetz, I. Deviations of the Compass and the Compass Observatory. [In Russian.] *Plate.* 8°

St Petersburg, 1863

— Fixing the Compass in the Submarine Boat. [In Russian.] *Plates.* 8°

St Petersburg, 1867

Belcher, Sir Edward. Treatise on Nautical Surveying: containing an outline of the Duties of the Naval Surveyor, with Cases applied to Naval Evolutions, and Miscellaneous Rules and Tables useful to the Seaman or Traveller. *Plans and plates.* 8° 1835

— Directions for the River Gambia. 8°

— Narrative of a Voyage round the World performed in H. M. S. "Sulphur," 1836-42, including Details of the Naval Operations in China from Dec. 1840 to Nov. 1841. *Maps and plates.* 2 vols. 8° 1843

— Directions for the River Douro, 1833. 8° 2nd edition 1847

— Narrative of the Voyage of H. M. S. "Samarang," during 1843-46, employed Surveying the Islands of the Eastern Archipelago; accompanied by a brief Vocabulary of the Principal Languages, with Notes on the Natural History of the Islands by A. Adams. *Map and plates.* 2 vols. 8° 1848

— The Zoology of the Voyage of H. M. S. "Samarang," under the command of Sir E. Belcher, during the years 1843-46, by J. E. Gray, Sir J. Richardson, A. Adams, L. Reeve, and A. White. Edited by Arthur Adams. *Plates.* 4° 1850

— The Last of the Arctic Voyages: being a Narrative of the Expedition in H. M. S. "Assistance," in search of Sir John Franklin, during 1852-54; with Notes on the Natural History, by Sir John Richardson, Professor Owen, T. Bell, J. W. Salter, and Lovell Reeve. *Maps and plates.* 2 vols. Royal 8° 1855

— See Smyth, Admiral W. H.

— and **Capt. W. T. Bate.** China Pilot: Appendix, No. 2, General Observations on the Coasts of Borneo, the Sulu, and Mindoro Seas, with Sailing Directions for Palawan Passage and Island. 8° 1859

Beldam, Joseph. Recollections of Scenes and Institutions in Italy and the East. *Plates.* 2 vols. 8° 1851

Belgrand, E., and G. Lemoine. Note sur l'État probable des Eaux courantes du Bassin de la Seine dans l'été et l'automne de 1870. 8° Paris, 1870

Belknap, G. E. See United States, F, a (No. 54): Appendix 2.

Bell, Charles N. Our Northern Waters: a Report presented to the Winnipeg Board of Trade regarding the Hudson's Bay and Straits, being a Statement of their Resources in Minerals, Fisheries, Timber, Furs, Game, and other Products; also Notes on the Navigation of these Waters, together with Historical Events and Meteorological and Climatic Data. *Maps.* 8° *Winnipeg, 1884*

— The Selkirk Settlement and the Settlers: a Concise History of the Red River Country, from its Discovery, including Information extracted from original documents lately discovered, and Notes obtained from Selkirk Settlement Colonists. *Illustrations.* 8° *Winnipeg, 1887*

Bell, Clara. See Ebers.

Bell, Col. C. W. Bowdler. See United Kingdom, G, War Office Publications: Appendix 2.

Bell, Dugald. On the Glacial Phenomena of Scotland, with Reference to the Reports of the Boulder Committee of the Royal Society of Edinburgh. 8° *Glasgow, 1888*

Bell, Horace. The Great Indian Desert. 8° [1889]

Bell, H. C. P. The Maldivé Islands: an Account of the Physical Features, Climate, History, Inhabitants, Productions, and Trade. *Maps and diagram.* Folio *Colombo, 1883*

Bell, James. New and Comprehensive Gazetteer of England and Wales, representing under each Article respectively the Population of the Towns and Parishes, according to the Census of 1831, and the State of the Elective Franchise as fixed by the Provisions of the Reform Bill. *Maps.* 4 vols. 8° *Glasgow, 1837-38*

— System of Geography, Popular and Scientific; or a Physical, Political, and Statistical Account of the World and its Various Divisions. *Maps and plates.* 6 vols. 8° *Glasgow, 1838*

Bell, James Stanislaus. Journal of a Residence in Circassia during the years 1837, 1838, and 1839. 2 vols. *Map and plates.* 8° 1840

— See Tempisky.

Bell, John. Travels from St Petersburg in Russia to Diverse Parts of Asia. 2 vols. in 1. *Map.* 4° *Glasgow, 1763*

— Ditto. 2 vols. *Maps.* 4° *Glasgow, 1763*

- Bell, John.** Travels from St Petersburg in Russia to various Parts of Asia. *Maps.* 2 vols. 8° 1788
— See Pinkerton, Vol. 7; Knox's New Collection, Vol. 6, p. 608: Appendix 1.
- Bell, Col. Mark S.** China: being a Military Report on the North-Eastern Portions of the Provinces of Chih-Li and Shan-Tung, Nanking and its Approaches, &c.; together with an Account of the Chinese Civil, Naval, and Military Administrations, &c. &c., and a Narrative of the Wars between Great Britain and China. *Maps and plates.* Vol. 1. Large 8° *Simla*, 1884
— Afghanistan as a Theatre of Operations, and as a Defence to India. *Map.* 8° 1885
— Imperial Strategic Communications with Special Reference to the Turko-Persic-Indian Line, and the Strategic Considerations influencing its Alignment. *Map.* 8° *Simla*, 1885
— Turkey in Asia and Persia. Sections 2 and 3: Reconnaissances in Mesopotamia, Armenia, Kurdistan, and Azarbaijan in 1885-86. Forming Appendix I to Central Asia, Part 5, and Routes in Central Asia, Section 1. Compiled by Lieut.-Colonel C. M. MacGregor (1872). *Maps, plans, and plates.* Large 8° *Simla*, 1889
— Extracts from a Letter from Colonel M. S. Bell to Major-General Chapman, Quartermaster General in India, dated Suian-fu, 18th April 1887. Folio.*
— Letter on proposed Journey to Kashgaria. *Map.* Folio* 1887
— Reports of proceedings in Kashgaria and Manchuria, with Sketch Map, dated from Peking, 20th March 1887. Folio.*
— China: Reconnaissance Journey through the Central and Western Provinces, from Peking through Shansi, Shensi, Kansuh, and Sin-Kiang to Ladakh and India, together with Notes on the Districts adjoining the Route taken and the Roads traversing them. 2 vols. Vol. 1, India *vid* Peking to Hami; Vol. 2, Hami *vid* Yarkand to India. *Maps, plans, and plates.* Large 8° *Calcutta*, 1888
— A Visit to the Kárún River and Kúm. (From *Blackwood's Magazine*, April 1889.) *Map.* 8° 1889
— Isfahán to Bushire: Roads and Resources of Southern Persia. (From *Blackwood's Magazine*.) 8° 1889
- Bell, Robert.** Wayside Pictures through France, Belgium, and Holland. *Illustrations.* 8° 1849
- Bell, Dr Robert.** The "Medicine-Man," or Indian and Eskimo Notions of Medicine. 8° *Montreal*, 1886
- Bell, Dr Robert.** On Glacial Phenomena in Canada. 8° *Washington*, 1890
— The Nickel and Copper Deposits of Sudbury District, Canada. *Illustrations.* Royal 8° *Rochester, U.S.*, 1891
- Bell, T. L.** See India, C (Geological Papers): Appendix 2.
- Bell, Dr William.** Ein Versuch den Ort Schiringsheal der fünfmal in dem Periplus von Othere und Wulfstan enthaltend in der anglosächsischen Uebersetzung von Orosius des Königs Alfred, &c. 8° 1847
— On the Head of Janus found on a British Coin. 8° N.D.
— See Lepsius.
- Bell, W.** Letter from Koslogir, on Forest Culture. 4° *Edinburgh*, 1868
- Bell, W. A.** New Tracks in North America: a Journal of Travel and Adventure whilst engaged in the Survey for a Southern Railroad to the Pacific Ocean, during 1867-68. 2 vols. *Map and plates.* 8° 1869
— Ditto. With Contributions by General W. J. Palmer, Major A. R. Calhoun, C. C. Parry, M.D., and Captain W. F. Colton. 2nd edition. *Maps and plates.* 8° 1870
- Bellasis, A. F.** An Account of the Ancient and Ruined City of Brahminabad, in Sindh, situated on a branch of the Old Bed of the Indus. MS. Folio* *Kurrachee*, 1854
— Report on the Southern Districts of the Surat Collectorate. [From the India Records, No. 2.] *Plate.* Royal 8° *Bombay*, 1854
- Bellefonds, A. Linant de.** Journal of a Navigation on the Bahr-el-Abiad: Description of a Journey across the Province of Atbara, in a direction from South-West to North-East. *Map.* 4° 1828
— Mémoire sur le Lac Moeris. *Map.* 4° *Alexandria*, 1843
— L'Etbaye, pays habité par les Arabes Bicharieh: Géographie, Ethnologie, Mines d'or. *Map and plates.* 8°. Folio Atlas *Paris*, 1858
— Mémoires sur les Principaux Travaux d'utilité publique exécutés en Égypte. 8°. Accompanied by Folio Atlas *Paris*, 1872-73
- Bellefonds, E. Linant de.** Meteorological Tables, February to July 1875: Observations made in Various Localities near the Victoria Nyanza. MS. Folio* 1875
- Bellemo, Vincenzo.** I Viaggi di Nicolò de' Conti. *Maps.* 12° *Milan*, 1883
- Bellew, Dr H. W.** Journal of a Political Mission to Afghanistan in 1857 . . . ; with an Account of the Country and People. *Plates.* 8° 1862

- Bellew, Dr H. W.** A General Report on the Yusufzais. *Map.* 8° *Lahore*, 1864
- Record of the March of the Mission to Seistan under the command of Major-General F. R. Pollock. [From the India Records, No. 104.] *Calcutta*, 1873
- From the Indus to the Tigris: a Narrative of a Journey through the Countries of Balochistan, Afghanistan, Khorassan, and Iran, in 1872; together with a Synoptical Grammar and Vocabulary of the Brahoë Language, and a Record of the Meteorological Observations and Altitudes on the march from the Indus to the Tigris. 8° 1874
- Kashmir and Kashgar: a Narrative of the Journey of the Embassy to Kashgar in 1873-74. 8° 1875
- The History of Káshgharia. 4° *Calcutta*, 1875
- Afghanistan and the Afghans: being a Brief Review of the History of the Country and Account of its People, with Special Reference to the Present Crisis and War with the Amir Sher Ali Khan. Small 8° 1879
- Bellin, S.** Description Géographique de la Guyanne: contenant les Possessions et les Établissements des François, des Espagnols, des Portugais, des Hollandois, dans ces vastes Pays; le Climat, les Productions de la Terre, et les Animaux; leurs Habitans, Mœurs, Coutumes, et le Commerce qu'on y peut faire. *Maps and plates.* 4° *Paris*, 1763
- Bellingshausen, Capt.** Voyage round the World in the sloops "Vostok" and "Mirnye" in 1819-21. [In Russian.] 2 vols. in 1. 4° *St Petersburg*, 1831
- Bellitti, D. Ant. Silvestro.** Delle Stufe e de' Bagni di Sciacca. *Plates.* Folio *Palermo*, 1783
- Belloni, Antonio.** Memoria Idrometrica sopra il Fiume Arno. *Plate.* Small folio* *Venice*, 1778
- Bellonius, Petrus.** Plurimarum singularium et memorabilium rerum in Grecia, Asia, Ægypto, Judæa, Arabia, aliisque exteris Provinciis ab ipso Conspectarum Observationes, C. Clusius Atrebas e Gallicis Latinas faciebat. *Illustrations.* 12° *Antwerp*, 1589
- Bellet, J. R.** Journal d'un Voyage aux Mers Polaires, exécuté à la Recherche de Sir John Franklin, en 1851-52; précédé d'une Notice sur la Vie et les Travaux de l'Auteur par M. Julien Lemer. *Portrait and map.* 8° *Paris*, 1854
- Lines on the Loss of. 8° *Manchester*, 1853
- Belluno, G. S. da.** See Pellegrini.
- Belly, Félix.** A Travers l'Amérique Centrale, le Nicaragua, et le Canal Interocéanique. 2 vols. *Map.* 8° *Paris*, 1867
- See Gamond.
- Belmar, A. de.** Voyage aux Provinces Brésiennes du Pará et des Amazones en 1860, précédé d'un rapide coup d'œil sur le littoral du Brésil. 8° 1861
- Beloch, Dr Julius.** Campanien: Topographie, Geschichte, und Leben der Umgebung Neapels im Alterthum. 8°, Atlas 4° *Berlin*, 1879
- Die Bevölkerung der Griechisch-Römischen Welt. Erster Theil. Historische Beiträge zur Bevölkerungslehre. *Leipzig*, 1886
- Beloe, Rev. W.** See Herodotus.
- Belon, M.** See Ray, John: Appendix 1.
- Belt, T.** The Naturalist in Nicaragua: a Narrative of a Residence at the Gold Mines of Chontales, and Journeys in the Savannahs and Forests; with Observations on Animals and Plants in reference to the Theory of Evolution of Living Forms. *Map.* 8° 1874
- The Glacial Period in the Southern Hemisphere (Reprint from the *Quarterly Journal of Science*, July 1877). 8° 1877
- Beltrame, Giovanni.** Di un Viaggio sul Fiume Bianco nell' Africa Centrale: Lettera. *Maps.* 8° *Verona*, 1861
- Il Sennaar e lo Sciangallah. 2 vols. *Map and plate.* 12° *Verona*, 1879
- Il Fiume Bianco e i Dénka. *Map.* 12° *Verona*, 1881
- Beltrami, Costantino.** Costantino Beltrami da Bergamo: Notizie e Lettere pubblicate per cura del Municipio di Bergamo, e dedicate alla Società Storica di Minnesota. 8° *Bergamo*, 1865
- Beluacensis Vicentius.** See Vicentius.
- Belzoni, G.** Narrative of the Operations and Recent Discoveries within the Pyramids, Temples, Tombs, and Excavations in Egypt and Nubia, and a Journey to the Coast of the Red Sea in Search of the Ancient Berenice, and another to the Oasis of Jupiter Ammon. *Plate.* 4° 1820
- The same. *Map and plates.* 2 vols. 8° 1822
- See Walpole, Travels: Appendix 1.
- Benaduci, Lorenzo B.** Idea de una Nueva Historia General de la America Septentrional. *Frontispiece.* 4° *Madrid*, 1746
- Benard, E.** Nicaragua and the Inter-oceanic Canal. 8° *Washington*, 1874
- Ben Batuta.** See Ibn Batuta.
- Bencke, F. W.** On the Warm Saline Springs of Nauheim (near Frankfort-o/M.). Translated and abridged from the German by S. Sutro. *Tables.* 8° 1860
- Benicken, F. W.** Die Elemente der Militär-Geographie von Europa. *Map.* 8° *Weimar*, 1821
- Benisch, Dr A.** See Petachia.

- Benjamin, Rabbi, of Tudela.** *Itinerarium Benjamini Tudelensis. Ex Hebraico Latinum factum B. A. Montano. 8° Antwerp, 1575*
 — Itinerary. Translated and edited by A. Asher. 2 vols. 8° 1840
 — See Harris, Vol. 1; Kerr, Vol. 1; Pinkerton, Vol. 7; Purchas, Vol. 2, Book 9: Appendix 1.
- Benjamin, I. J.** *Empfehlungsschreiben der grössten Gelehrten Europa. 8° Hanover, 1862*
 — Reise in den östlichen Staaten der Union und San Francisco. *Portrait. 8° Hanover, 1862*
 — Eight Years in Asia and Africa from 1846 to 1855; with a Preface by Dr B. Seemann, and the Bible Notes from Benjamin of Tudela, R. Petachia, P. Teixeira, and Ritter's Erdkunde. *Map and woodcuts. 8° Hanover, 1863*
- Benjamin, S. G. W.** *Persia and the Persians. Portrait and illustrations. Large 8° 1887*
- Benko, Freiherr Jerolim von.** *Reise S. M. Schiffes "Zrinyi" über Malta, Tanager, und Teneriffa nach West-Indien in den Jahren 1885 und 1886. Map. 8° Pola, 1887*
 — Die Reise S. M. Schiffes "Frundsberg" im Rothen Meere, und an den Küsten von Vorderindien und Ceylon in den Jahren 1885-86. *Map and plans. 8° Pola, 1888*
 — Reise S. M. Schiffes "Albatros," unter Commando des k. k. Fregattenkapitäns Arthur Müldner, nach Süd-Amerika, dem Caplande, und West Afrika, 1885-86. *Map. 8° Pola, 1889*
 — Das Datum auf den Philippinen. 8° Vienna, 1890
 — Die Schiffs-Station der k. und k. Kriegs-Marine in Ost-Asien: Reisen S. M. Schiffe "Nautilus" und "Aurora," 1884-88. *Maps. Large 8° Vienna, 1892*
- Benmohel, N. L.** *Epea Pteroenta: conveying Revelations of the Past. 8° Dublin, 1861*
- Benmohel, N. L.** *Σαβαλαων, יְרֵמְיָהוּ. Inscription de Trèves; avec une Digression sur l'Origine du Langage. 8° Dublin, 1868*
- [**Bennassuti, Dr G.**] *Guida e Compendio Storico della Città di Verona e cenni intorno alla sua Provincia. Maps. 18° Verona, 1825*
- Benndorf, Otto.** *Altgriechisches Brot. 8° Vienna, N.D.*
 — See Turkey in Asia, A: Appendix 2.
- Bennet, J. H.** *Winter and Spring on the Shores of the Mediterranean; or, The Genoese Rivieras, Italy, Spain, Corfu, Greece, The Archipelago, Constantinople, Corsica, Sicily, Sardinia, Malta, Algeria, Tunis, Smyrna, Asia*
- Bennet, J. H.—continued.**
 Minor, with Biarritz and Arcachon, as Winter Climates. (5th edition.) *Maps and plates. Small 8° 1875*
- Bennet, J. W.** *Ceylon and its Capabilities: an Account of its Natural Resources, Indigenous Productions, and Commercial Facilities; to which are added Details of its Statistics, Pilotage, and Sailing Directions. Map and plates, coloured. 4° 1843*
- Bennett, F. Debell.** *Narrative of a Whaling Voyage round the Globe, from 1833-36, comprising Sketches of Polynesia, California, the Indian Archipelago, &c.; with an Account of Southern Whales, the Sperm Whale Fishery, and the Natural History of the Climates visited. Map and frontispiece. 2 vols. 8° 1840*
- Bennett, George.** *Wanderings in New South Wales, Batavia, Pedir Coast, Singapore, and China; being the Journal of a Naturalist in those Countries during 1832-34. Frontispiece. 2 vols. 8° 1834*
 — Gatherings of a Naturalist in Australasia: being Observations principally on the Animal and Vegetable Productions of New South Wales, New Zealand, and some of the Austral Islands. *Coloured plates, &c. 8° 1860*
- Bennett, James F.** *The South Australian Almanack and General Directory, 1841, 1842. 8° Adelaide, 1841*
- Bensengra, V. N.** *Instructions for the Study of Comparative Psychology. [In Russian.] 8° St Petersburg, 1879*
- Benson, Capt. George.** *Sketch of Christmas Island. 8° 1838*
- Benson, Robert.** *Sketches of Corsica, or a Journal written during a Visit to that Island in 1823; with an Outline of its History, and Specimens of the Language and Poetry of the People. Plates. 8° 1825*
- Benson, William.** *Universal Phonography: an attempt to select and classify the principal sounds of Human Speech, and to denote them by one Set of Symbols for Easy Writing and Printing; with an Appendix on the Use of Phonography for the Blind. 8° 1887*
- Bent, J. Theodore.** *The Cyclades, or Life among the Insular Greeks. Map. Small 8° 1885*
 — The Ruined Cities of Mashonaland: being a Record of Excavation and Exploration in 1891; with a Chapter on the Orientation and Mensuration of the Temples by R. M. W. Swan. *Map and illustrations. 8° 1892*
 — Ditto. New edition. Small 8° 1893
 — Mashonaland and its People. (From the *Contemporary Review*.) 8° 1893

- Bent, J. Theodore.** The Sacred City of the Ethiopians: being a Record of Travel and Research in Abyssinia in 1893; with a Chapter by Professor H. D. Müller on the Inscriptions from Yeha and Aksum, and an Appendix on the Morphological Character of the Abyssinians by J. G. Garson, M.D. *Map and illustrations.* 8° 1893
— See Hakluyt Soc. Publ., Vol. 87: Appendix 1.
- Bent, S.** An Address delivered before the St Louis Mercantile Library Association, 6th Jan. 1872, upon the Thermal Paths to the Pole. *Maps.* 8° *St Louis*, 1872
- Bentham, G.** See Orsted, A. S.
- Bentley, C. S.** A New Theory of the Tides. Folio* 1879
- Bentley, Rev. W. Holman.** Dictionary and Grammar of the Kongo Language, as spoken at St Salvador, the ancient capital of the Old Kongo Empire, West Africa. 8° 1886
— The same. Compiled and prepared for the Baptist Mission on the Kongo River, West Africa. 8° 1887
— Life on the Congo; with an Introduction by the Rev. George Grenfell. *Map and illustrations.* 12° 1887
- Bentley, T.** Select Views in Mysore, by Mr Home. See Home.
- Benyowsky, Count Mauritius Augustus de.** Memoirs and Travels of; consisting of his Military Operations in Poland, his Exile into Kamchatka, his Escape and Voyage from that Peninsula through the Northern Pacific Ocean, touching at Japan and Formosa, to Canton in China; with an Account of the French Settlement he was appointed to form upon the Island of Madagascar. Written by himself; translated from the Original Manuscript. 2 vols. *Maps and plates.* 4° 1790
- Benzoni, Hieronym.** Novæ Novi Orbis Historiæ, id est, rerum ab Hispanis in India Occidentali hactenus gestarum, et acerbo illorum in eas gentes dominatu, libri tres; Urbani Calvetonis opera ex Italicis commentariis descripti, &c.; his ab eodem adjuncta est, De Gallorum in Floridam expeditione, &c., brevis historia. 12° *Geneva*, 1600
— See Gottfried; Hakluyt Soc. Publ., Vol. 21; Purchas, Vol. 4; Appendix 1.
- Beranger, Don Carlos de.** Relacion Jeografica de la Provincia de Chiloé. Publicada por primera vez con una Introduccion i notas explicativas por Nicolas Anrique. Royal 8° *Santiago*, 1893
- Bérard, A.** Description Nautique des Côtes de l'Algérie, suivie de Notes par De Tesson. *Plates.* 8° *Paris*, 1837
- Berchet, Guglielmo.** La Repubblica di Venezia e la Persia. *Photographs.* 8° *Turin*, 1865
— Relazione dei Consoli Veneti nella Siria. 8° *Turin*, 1866
— Il Planisferio di Giovanni Leardo dell' anno 1452. 4° *Venice*, 1880
- Berchtold, Count Leopold.** An Essay to Direct and Extend the Inquiries of Patriotic Travellers; to which is added a Catalogue of the most Interesting European Travels up to 1787. 2 vols. in 1. 12° 1789
- Berdmore, Septimus.** Report on the Inzer Estate, situate in the Government of Orenberg . . . ; accompanied by Plans. Folio 1865
- Bérenger-Féraud, L. J. B.** Les Peuplades de la Sénégambie. 8° *Paris*, 1879
- Béringier, T.** La Nouvelle-Nursie. Histoire d'une Colonie Bénédicte dans l'Australie occidentale (1846-78). *Map and plates.* 8° *Paris* [1879]
- Beresford, B.** See Kotzebue, A.
- Berg, A.** Bidrag til Kundskab om Færøerne. 8° *Nykjohin in Zealand*, 1889
- Bergen, W. C.** Navigation and Nautical Astronomy. 4th edition. 8° 1876
— Seamanship. 3rd edition. 8° 1877
- Berger, Capt.** Directions for the Use of the Patent Spherometer, invented for the purpose of obviating all abstruse Calculations in Navigation, likewise for facilitating passages from one place to another. 8° N. D.
- Berger, Dr Hugo.** Die Geographischen Fragmente des Eratosthenes. 8° *Leipzig*, 1880
— Geschichte der wissenschaftlichen Erdkunde der Griechen. Erste Abtheilung. Die Geographie der Ionier. 8° *Leipzig*, 1887
— The same. Zweite Abtheilung. Die Vorbereitungen für die Geographie der Erdkugel. 8° *Leipzig*, 1889
— The same. Dritte Abth. Die Geographie der Erdkugel. 8° *Leipzig*, 1891
— The same. Vierte Abth. Die Geographie der Griechen unter dem Einflusse der Römer. 8° *Leipzig*, 1893
- Bergeron, P.** Voyages faits principalement en Asie dans les xii., xiii., xiv., et xv. Siècles, par Benjamin de Tudèle, Jean du Plan-Carpin, N. Ascelin, Guillaume de Rubruquis, Marc Paul Vénitien, Haiton, Jean de Mandeville, et Ambroise Contarini; accompagnés de l'histoire des Sarasins et des Tartares, et précédés d'une Introduction concernant les voyages et les nouvelles découvertes des principaux voyageurs. 2 vols. in 1. *Maps.* 4° *The Hague*, 1735

- Bergh, Augustus.** An Essay on the Causes of Distant Alternate Periodic Inundations over the Low Lands of each Hemisphere, suggesting the means whereby the Earth's surface is renovated . . . 8° 1830
— Die ersten Elemente der Erdbeschreibung. 12° Berlin, 1830
- Berghaus, Heinrich.** Asia. Geo-Hydrographisches Memoir zur Erklärung und Erläuterung der reduzirten Karte von Hinterindien, Persischer Golf, Philippinen, Sulu-Ins. Assam, und seinen Nachbar-Ländern Bhotan, Djyntia, Katschlar, Muniper; nebst Bemerkungen über die nördlichen Provinzen des Birma-Reichs, Syrien, Arabia, und dem Nil-Lande. *Maps.* 2 vols. 4° Gotha, 1832-35
- Allgemeine Länder und Völkerkunde; nebst einem Abris der physikalischen Erdbeschreibung. *Frontispiece and tables.* 6 vols. 8° Stuttgart, 1837-44
- Annalen der Erd-, Völker- und Staatenkunde (continuation of "Hertha"). See Germany, Stuttgart: Appendix 3.
- Physikalischer Atlas. Geographisches Jahrbuch zur Mittheilung aller wichtigern neuen Erforschungen. *Maps.* Parts 1 to 4. 4° Gotha, 1850-52
- Berghaus, Heinrich, and Hoffman.** Hertha, Zeitschrift für Erd-, Völker- und Staatenkunde. See Germany, Stuttgart: Appendix 3.
- Bergman, Torbern.** Physicalische Beschreibung der Erdkugel, auf Veranlassung der Cosmographischen Gesellschaft. Aus dem Schwedischen übersetzt von L. H. Röhl. *Plates.* 2 vols. 8° Greifswald, 1791
- Bergmann, J.** Untersuchungen über die freien Walliser oder Walser in Graubünden und Vorarlberg. *Map.* 8° Vienna, 1844
- Bergmann, Minna J. A.** See Wissmann.
- Bergner, Rudolf.** Rumänien. Eine Darstellung des Landes und der Leute. *Map and illustrations.* 8° Breslau, 1887
- Bergsma, P. A., and L. Backer Overbeek.** Bijdrage tot de Kennis der Weersgesteldheid ter Kuste van Atjeh. *Maps.* 4° Batavia, 1877
- Bergstraesser, Dr.** Die Verbindung des Caspischen mit dem Schwarzen Meere. *Map.* 4° Gotha, 1859
- De la Réunion de la Mer Caspienne à la Mer Noire. *Map.* 8° Paris, 1861
- Berjeau, J. P.** Calcoen: a Dutch Narrative of the Second Voyage of Vasco da Gama to Calicut, printed at Antwerp circa 1504; with Introduction and Translation. Square 8° 1874
- Berkley, J. J.** Surveys by the Great Indian Peninsular Railway Company of the North-Eastern extension from Munmar to Mirzapore. *Map.* Royal 8° 1855
- Berkley, J. J.** Extracts from a Report relating to the Nerbudda River and Valley. [From the India Records, Nos. 14 and 19.] Royal 8° Bombay, 1855
- Berlepsch, H. A.** Die Gotthard-Bahn. (Ergänzungsheft, 65—Petermann's Mittheilungen). 3 coloured maps. 4° Gotha, 1881
- Berlioux, Étienne Felix.** La Traite Orientale: Histoire des Chasses à l'homme organisées en Afrique depuis quinze ans, pour les Marchés de l'Orient. *Map.* 8° Paris, 1870
- The Slave Trade in Africa in 1872, principally carried on for the supply of Turkey, Egypt, Persia, and Zanzibar; with a Preface by Joseph Cooper. 8° 1872
- Doctrina Ptolemæi ab injuriâ recentiorum vindicata, sive Nilus superior et Niger verus, hodiernus Eghirren, ab antiquis explorati. *Maps.* 8° Paris, 1874
- André Bruc, ou l'origine de la Colonie Française du Sénégal, avec une Carte de la Sénégambie. 8° Paris, 1874
- La première École de Géographie Astronomique et la prochaine découverte du pays des Garamantes. 8° Lyons, 1878
- Les Anciennes Explorations et les futures découvertes de l'Afrique Centrale. 2nd edition. *Map.* 8° Lyons, 1879
- Lecture de la Carte de France: Le Jura. *Maps.* 8° Paris, 1880
- Les Atlantes: Histoire de l'Atlantis et de l'Atlas primitif, ou introduction à l'histoire de l'Europe. Large 8° Paris, 1883
- Les Chétas sont des Scythai. Small folio* Lyons, 1888
- Bermudes, B.** See Wertheman.
- Bermudez, John.** See Purchas, Vol. 2, Book 7: Appendix 1.
- Bernard (the Wise).** See Recueil de Voyages, Vol. 4, p. 612: Appendix 1.
- Bernard, Dr.** L'Algérie qui s'en va. *Illustrations.* 12° Paris [1887]
- Bernard, Capt. F.** De Lyon à la Méditerranée. *Map and illustrations.* Small 8° Paris, 1855
- Quatre mois dans le Sahara: Journal d'un Voyage chez les Touareg suivi d'un aperçu sur la deuxième Mission du Colonel Flatters. *Map and plates.* 12° Paris, 1881
- Bernard, H., and E. Tissot.** Itinéraire pour l'Isthme de Suez et les grandes villes d'Égypte (Vocabulaire Français-Egyptien). *Map.* 12° Paris, 1869
- Bernard, W. D.** See Hall, W. H.

- Bernardin, R. J.** Classification de 100 Caoutchoucs et Gutta-Perchas. 8°
Ghent, 1872
 — Les Richesses naturelles du Globe et l'Exposition Universelle de Vienne. 8°
Ghent, 1873
 — Classification de 250 Fécules. 8°
Ghent, 1876
 — L'Afrique Centrale : Étude sur ses produits commerciaux. *Map.* 8°
Ghent, 1877
- Bernardine.** See Churchill, Vol. 8 : Appendix 1.
- Bernatz, John Martin.** Scenes in Ethiopia, designed from nature ; with Descriptions of the Plates, and Extracts from a Journal of Travel in that Country. 2 vols in 1. Oblong folio 1852
- Bernays, L. A.** The Duty of States in the Teaching of the Science and Technology of Plant Life. 8° *Brisbane, 1875*
 — Acclimatisation Society of Queensland. [Report for the year 1879.] Folio*
[Brisbane] 1880
 — Economic Tropical Horticulture in Northern Queensland. Folio
[Brisbane] 1880
 — Cultural Industries for Queensland : Papers on the Cultivation of useful Plants suited to the Climate of Queensland ; their value as Food, in the Arts, and in Medicine ; and Methods of Obtaining their Products. First Series. 8°
Brisbane, 1883
- Berncastle, Dr.** A Voyage to China, including a Visit to the Bombay Presidency, the Mahratta Country, the Cave Temples of Western India, Singapore, the Straits of Malacca and Sunda, and the Cape of Good Hope. 2 vols. *Plan and plates.* 12° 1850
- Berndt, G.** Das Val d' Anniviers und das Bassin de Sierre. (Ergänzungsheft, 68—Petermann's Mittheilungen.) *Coloured map.* 4° *Gotha, 1882*
 — Der Alpenföhn. (Ergänzungsheft, 83—Petermann's Mittheilungen.) *Map.* 4° *Gotha, 1886*
- Berneud, A. T. de.** A Voyage to the Isle of Elba ; with Notices of the other Islands in the Tyrrhenian Sea. Translated from the French by William Jerdan. *Map.* 8° 1814
- Bernegg.** See Sprecher von Bernegg.
- Bernier, François.** Travels in the Mogul Empire. Translated by Irving Brock. 2 vols in 1. 8° 1826
 — Travels in the Mogul Empire, A. D. 1656-68. A Revised edition by Archibald Constable. *Maps and illustrations.* 8° 1891
 — See Churchill, Vol. 8 ; Laharpe, Vol. 5 ; Pinkerton, Vol. 8 ; Allgemeine Historie, Vol. 11 : Appendix 1.
- Bernier, T.** Dictionnaire Géographique, Historique, Archéologique, Biographique et Bibliographique du Hainaut. 12°
Mons, 1879
- Bernouilli, J.** Nachrichten von Italien. Band 3. Sicilien, &c. 8° *Leipzig, 1782*
 — Description Historique et Géographique de l'Inde, &c. *Maps and plates.* 3 vols. 4° *Berlin, 1786-89*
- CONTENTS.
- Vol. 1.—J. Tieffenthaler. La Géographie de l'Indoustan 1786
 Vol. 2.—Anquetil du Perron. Les recherches Historiques et Géographiques sur l'Inde 1787
 Vol. 3.—Part 1. Memoires de Jacques Rennel ; Plan d'Administration pour l'Inde 1788
 Vol. 3.—Part 2.—Divers Mémoires Historiques et Géographiques 1789
- Bernouilli, Raphaël.** La Souanétie Libre : Episode d'un Voyage à la Chaîne Centrale du Caucase. *Illustrations.* 4°
Paris, 1875
- Bert, Paul.** See Chaillay.
- Berthelot, S.** See Webb, P.
- Berthézène, Baron.** Dix-huit Mois à Alger, ou récit des Événemens qui s'y sont passés 1830-31. 8° *Montpellier, 1834*
- Bertius, P.** Tabularum Geographicarum Contractarum, Libri Quinque cum Luculentis Singularum Tabularum Explicationibus. *Maps and illustrations.* Oblong 8° *Amsterdam, 1606*
- Bertolotti, A.** Passeggiate nel Canavese. Vols. 1 to 4. 8° *Ivrea, 1867-70*
- Bertolotti, David.** Viaggio ai tre Laghi di Como, Lugano, e Maggiore. 16°
Como, 1825
- Bertou, Comte de.** Le Mont Hor, le Tombeau d'Aaron. Cadés : étude sur l'Itinéraire des Israélites dans le Désert. *Maps and plates.* Royal 8° *Paris, 1860*
- Bertram, J. G.** See Galton, Francis, Vacation Tourists.
- Bertrand, A.** Departamento de Tarapacá : Aspecto Jeneral del Terreno, su Clima i sus Producciones. *Map.* 8°
Santiago, 1879
 — Voyage au Cachemire. 8°
Geneva, 1884
 — Passage de l'est à l'ouest du Détroit de Magellan et des canaux lateraux de la Patagonie. 8° *Geneva, 1888*
 — Souvenirs de l'Exposition Africaine, Londres, 1890 : Exposé d'une Communication faite à la Société de Géographie de Genève. 8° *Geneva, 1891*
 — Exposé d'une Communication sur Tientsin, Péking, la grand muraille de Chine, Résidence Impériale de Djehol (Mongolie intérieure), les tombeaux des Mings, la Passe de Nan-Kouou, faite à la Société de Géographie de Genève le 6 Janvier 1893. 8° *Geneva, 1893*

- Bertrand, P. J. B.** Précis de l'Histoire Physique, Civile et Politique, de la Ville de Boulogne-sur-Mer et de ses Environs, depuis les Morins jusqu'en 1814. *Maps and plates.* 2 vols. 8° *Boulogne*, 1828-29
- Bertus.** See Hakluyt, Vol. 1: Appendix 1.
- Besant, Sir Walter.** Captain Cook. *Portrait.* Small 8° 1890
— The Life and Achievements of Edward Henry Palmer, Professor of Arabic in the University of Cambridge. By Walter Besant. 4th edition. *Portrait.* Small 8° 1883
- Bescherville, E.** See France, B (Cape Horn): Appendix 2.
- Bescherville, M., and G. Devars.** Grand Dictionnaire de Géographie Universelle, Ancienne et Moderne, &c. 4 vols. 4° *Paris*, 1857
- Beschi, Père Constant.** Mémoire sur la Vie, les Ouvrages, et les Travaux Apostoliques, par M. Eug. Sicé. 8° *Paris*, 1841
- Beschoren, Max.** São Pedro do Rio Grande do Sul. (Ergänzungsheft, 96—Petermann's Mittheilungen.) *Map.* 4° *Gotha*, 1889
- Besobrasof, W.** De l'Influence de la Science Economique sur la Vie de l'Europe Moderne. 4° *St Petersburg*, 1867
- Besse, Jean-Charles de.** Voyage en Crimée, au Caucase, en Géorgie, en Arménie, en Asie-Mineure et à Constantinople, en 1829 et 1838, pour servir à l'Histoire de Hongrie. *Plates.* 8° *Paris*, 1838
- Bessel's Refraction-Tables** as Employed at the Cape of Good Hope. 4° N.D.
- Bessels, Emil.** Die Amerikanische Nordpol-Expedition. *Map and plates.* 8° *Leipzig*, 1879
— See "Polaris."
- Besson, —.** See Yule, C. B.
- Best, Capt. Abel Dottin.** Journal of an Excursion into the Interior of the Northern Island of New Zealand. 8° [*Auckland*, 1842]
- Best, Capt. S., and Major H. C. Cotton.** Irrigation Reports and Maps of the Presidency of Madras. [From the India Records, Vol. 2.] 1855-64
— Memorandum on the System of Irrigation in the Madras Presidency. [From the India Records, Vol. 2.] *Plates.* *Madras*, 1855-64
- Best, Capt. Thomas.** See Gottfried; Kerr, Vol. 9; Purchas, Vol. 1, Book 4: Appendix 1.
- Betagh, William.** Voyage round the World: being an Account of a Remarkable Enterprise, begun 1719, chiefly to Cruise on the Spaniards in the Great South Ocean, relating to the True Historical Facts of that whole affair. *Map.* 8° 1728
- Betagh, William.** See Harris, Vol. 1; Kerr, Vol. 10; Pinkerton, Vol. 14: Appendix 1.
- Beteta, Gregorio de.** See Ternaux-Compans, Vol. 20: Appendix 1.
- Betham-Edwards, M.** The Roof of France; or, The Causes of the Lozère. 8° 1889
- Bethencourt, J. de.** See Avezac; also Hakluyt Soc. Publ., Vol. 46: Appendix 1.
- Bethune, Adm. C. R. D.** Note on a Method of Reducing the Apparent Distance of the Moon from Sun or Star to the True Distance. 8° N.D.
— Tables for Travellers, adapted to the pocket or sextant case. 24° 1872
— See Hakluyt Soc. Publ., Vols. 1, 30: Appendix 1.
- Bethune, Baron Léon.** Les Missions Catholiques d'Afrique. 8° *Lille*, 1889
- Bettelheim, Dr Anton.** See Ruge; Smith (Bishop).
- Betts, John.** Exercises on Interrogatory Maps: Europe, England and Wales, Scotland, Ireland. 4 parts. 18° N.D.
- Beulé, —.** See Circourt.
- Beurmann, Moritz von.** See Petermann and Hassenstein.
- Bevan, G. P.** Primer of the Industrial Geography of Great Britain and Ireland. 12° 1880
— Home Geography of England and Wales for the use of Schools. *Maps.* 8° 1893
- Bevan, Theodore F.** [Mr Bevan's Discoveries in New Guinea.—Newspaper Cuttings.] 8° 1887
— Mr Theodore F. Bevan's Fifth Expedition to British New Guinea. *Map and illustrations.* 8° [*Sydney*] 1888
— Toil, Travel, and Discovery in British New Guinea. *Maps.* 8° 1890
- Bevan, W. L.** The Student's Manual of Ancient Geography. Edited by William Smith. *Maps and cuts.* 12° 1867
— and H. W. Phillott. Mediaeval Geography: an Essay in Illustration of the Hereford Mappa Mundi. 8° 1873
- Beveridge, H.** Annual Address to the Asiatic Society of Bengal. 8° *Calcutta*, 1891
— Sahibganj and Rajmahal. (From the *Calcutta Review*.) 8° 1893
- Beveridge, Bishop W.** Institutionum Chronologicarum, Lib. II., unâ cum Totidem Arithmeticis Chronologicae Libellis. Small 4° 1669
- Beverley, H.** Report on the Census of Bengal, 1872. *Maps.* Folio *Calcutta*, 1872
- Bevir, J. L.** Visitor's Guide to Orvieto. 12° 1884
- Beyer's Guide** to Western Norway; with the Coast-route to the North Cape and Overland Routes to Christiania, by Viljam Olsvig. *Maps and panoramic view.* 12° *Bergen* [1887]

- Beynen, L. R. K.** See Koolemans Beynen.
- Beyrich, E.** Ueber geognostische Beobachtungen G. Schweinfurth's in der Wüste zwischen Cairo und Sues. *Maps. Large 8°* Berlin, 1882
- Bezaure, G. de.** Le Fleuve Bleu : Voyage dans la Chine Occidentale. *Map and plates. 16°* Paris, 1879
- Bezold, Wilhelm von.** Ueber zündende Blitze im Königreich Bayern, während des Zeitraumes 1833 bis 1882. *Map. 4°* [Munich, 1886]
- Bezzenberger, Dr A.** See Müller, Dr A.; also Germany, C (Forschungen, &c., Vol. 3): Appendix 2.
- Bhāttā Bhavabhūti.** The Mahā Vira Charita; or, The History of Rāma, a Sanscrit Play. (In the Déva-Nāgaré Character.) Edited by Francis H. Trithen. Royal 8° 1848
- Bianchi, —.** See Recueil de Voyages, Vol. 2, p. 611 : Appendix 1.
- Bianchi, V.** See Schrenck and Maximowicz, 4.
- Bianco, Andrea.** L'Atlante di Andrea Bianco dell' Anno 1436, in dieci Tavole. Facsimile Fotografico nella Grandezza dell' Originale che si conserva nella Biblioteca Marciana, con Illustrazione di Oscar Peschel. 4° Venice, 1871
- Bianconi, G.** Guida del Forestiere per la Città di Bologna e suoi Sobborghi. 2 vols. *Map and plates. 12°* Bologna, 1820
— Guida di Bologna. *Map and plates. 12°* Bologna, 1826
- Bianconi, J. Joseph.** De Mari olim occupante planities et Colles Italiae, Graeciae, Asiae Minoris, &c., et de Ætate Terreni quod Geologi appellant Marnes Bleues. *Plate. 5 parts. 4°* Bologna, 1846-52
- Bicheno, J. E.** Ireland and its Economy. 8° 1830
- Bickersteth, Miss M.** Japan as we saw it; with a Preface by the Bishop of Exeter. *Map and illustrations. 8°* 1893
- Bickmore, Dr Albert S.** The Ainos, or Hairy Men of Yesso, Saghalien, and the Kurile Islands. 8° New Haven, 1868
— Travels in the East Indian Archipelago. *Maps and plates. 8°* 1868
- Biddle, John.** See Cabot, S.
- Biddlecombe, G.** Directions for Entering the River Tagus. 8° 1848 and 1854
- Biddulph, C. E.** The "Friend of London," or the Rajputs of Meywar. 8° 1891
— Four Months in Persia, and a Visit to the Trans-Caspian. Large 8° 1892
— Physical Geography of Persia. (From the *Imperial and Asiatic Quarterly Review*, July 1892.) Large 8° 1892
- Biddulph, J.** Tribes of the Hindoo Koosh. *Map and plates. 8°* Calcutta, 1880
- Biddulph, W.** See Churchill, Vol. 7; Purchas, Vol. 2, Book 8 : Appendix 1.
- Bidemann, Dr H. J.** See Germany, C (Forschungen, &c., Vols. 1 and 2) : Appendix 2.
- Bidwell, C. T.** The Isthmus of Panamá. *Plate. 8°* 1865
— The Balearic Isles. *Map and plates. 12°* 1876
— The Cost of Living Abroad : Reports and Statistics showing the Prices of House Rent, &c., at the present time, and compared with those of the year 1858, at most of the principal places in Foreign Countries; . . . with an Appendix showing Hotel Charges, &c. 12° 1876
— Account of the Aborigines of the Island of Puerto Rico. Compiled from "La Historia Geográfica Civil y Política de la Isla de San Juan Bautista de Puerto Rico," by Fray Iñigo Abbad; published at Madrid in 1788. 8° 1879
- Bieberstein, Marschall.** See Reineggs, Dr J.
- Biedma, Luis H. de.** See Hakluyt Soc. Publ., Vol. 9; Ternaux-Compan, Vol. 20 : Appendix 1.
- Biedermann, Dr W. G. A.** Petrefacten aus der Umgegend von Winterthur. Die Braunkohlen von Elgg. *Plates. 4°* Winterthur, 1863
— Petrefacten aus der Umgegend von Winterthur, Viertes Heft, Reste aus Veltheim. *Plates. 4°* Winterthur, 1873
— Chéloniens Tertiaires des Environs de Winterthur. Traduction Française par O. Bourrit. *Plates. 4°* Winterthur, N.D.
- Bielenstein, Dr A.** Die Grenzen des Lettischen Volksstammes und der Lettischen Sprache in der Gegenwart und im 13 Jahrhundert; ein Beitrag zur ethnologischen Geographie und Geschichte Russlands. *With atlas. 4°* St Petersburg, 1892
- Bielz, E. A.** Siebenbürgen : ein Handbuch für Reisende nach eigenen zahlreichen Reisen und Ausflügen in diesem Lande. 2nd edition. *Maps and plans. 12°* Vienna, 1885
- Biffart, M.** See United Kingdom, G : Appendix 2.
- Bigelow, John.** Jamaica in 1850, or the Effect of Sixteen Years of Freedom on a Slave Colony. 12° New York, 1851
- Bigelow, Poultney.** Paddles and Politics down the Danube. *Illustrations. Crown 8°* 1892
- Biggar, E. B.** See Canada, B : Appendix 2.
- Bigg - Wither, T. P.** Pioneering in South Brazil : Three Years of Forest and Prairie Life in the Province of Paraná. 2 vols. *Map and plates. 8°* 1878
- Bigaby, John J.** The Shoe and Canoe; or, Pictures of Travel in the Canadas. *Maps and plates. 2 vols. 8°* 1850

- Bickers, A. V. W.** On Spelling Reform, together with Clinton's International Pronunciation Table. 8° 1877
- Bilbrough, E. Ernest.** See Brett, H.
- Bilderbeck, L. von.** Wegweiser für Fremde im Aachen, Burtscheid, und ihren Umgebungen, nebst einem Ausflug nach Spa. *Map.* 8° *Aix la Chapelle*, 1825
- Bilgrami, Syed Hossain, and C. Willmott.** Historical and Descriptive Sketch of His Highness the Nizam's Dominions. 2 vols. *Map.* Large 8°
Bombay, 1883-84
- Bilioth, Edouard, and Abbé Cottret.** L'île de Rhodes. *Map, plan, and illustrations.* Large 8° *Rhodes*, 1881
- Bille, Capt. Steen.** Beretning om Corvetten Galathea's Reise omkring Jorden, 1845-47. *Maps and plates.* 3 vols. 8°
Copenhagen, 1849-51
- Billecoq.** See Pallas.
- Billinghurst, Guillermo E.** Reconocimiento Militar del Rio Desaguadero y de la Altiplanicie Andina. *Plate.* Large 8°
Lima, 1880
- Estudio sobre la Geographia de Tarapacá (páginas de un libro) trabajo escrito para el Ateneo de Iquique. 8°
Santiago, 1886
- La Irrigación en Tarapacá. *Maps and plates.* Large 8° *Santiago*, 1893
- Billings, Capt.** See Sarychef; also Eyriès, Vol. 6: Appendix 1.
- Billings, E.** Catalogues of the Silurian Fossils of the Island of Anticosti, with Descriptions of some new Genera and Species. *Cuts.* 8° *Montreal*, 1866
- See Canada, A: Appendix 2.
- Billings, John S.** See United States, A (Tenth Census, Vols. 11 and 12): Appendix 2.
- Binder, Henry.** Au Kurdistan en Mésopotamie et en Perse (Mission scientifique du Ministère de l'Instruction publique). *Map and illustrations.* 4° *Paris*, 1887
- Bineteau, H.** Note sur les usages des populations indigènes de la Cochinchine Française. *Map.* 8° *Paris*, 1863
- Notice sur la Basse-Cochinchine. 8°
Paris, 1864
- Binger, Capt. L. G.** Du Niger au Golfe de Guinée par Kong. *Map.* 8°
Paris, 1889
- Esclavage, Islamisme et Christianisme. 8°
Paris, 1891
- Du Niger au Golfe de Guinée par le pays de Kong et le Mossi (1887-89). 2 vols in 1. *Map and illustrations.* 4°
Paris, 1892
- Bingham, J. Elliot.** Narrative of the Expedition to China, from the Commencement of the War to the Present Period. *Map and plates.* 2 vols. 8° 1842
- Binney, W. G.** See Gould, A. A.
- Binnie, A. R.** On Mean or Average Rainfall. 8° 1892
- Binning, Robert B. M.** Journal of Two Years' Travel in Persia, Ceylon, &c. 2 vols. 8° 1857
- Biolley, Paul.** Costa Rica and her Future. Translated from the French by Cecil Charles. *Map.* 8°
Washington, D. C., 1889
- Biondelli, B.** Scoperta dell' America fatta nel Secolo X. da alcuni Scandinavi. 8°
Milan, 1839
- Sullo Stato attuale della Sardegna. 8°
Milan, 1841
- Biot, Édouard.** Mémoire sur divers Minéraux Chinois appartenant à la Collection du Jardin du Roi. 8°
Paris, 1839
- Recherches sur la Hauteur de quelques Montagnes du Territoire Chinois. 8° *Paris*, 1840
- Recherches sur la Température ancienne de la Chine. 8° *Paris*, 1840
- Études sur les Montagnes et les Cavernes de la Chine, d'après les Géographies Chinoises. 8° *Paris*, 1840
- Dictionnaire des Noms Anciens et Modernes des Villes et Arrondissements compris dans l'Empire Chinois. *Map.* Royal 8° *Paris*, 1842
- Mémoire sur les Changemens du cours inférieur du Fleuve Jaune. *Map.* 8°
Paris, 1843
- Mémoire sur l'Extension Progressive des Côtes Orientales de la Chine, depuis les Anciens Temps. 8° *Paris*, 1844
- Sur la Direction de l'Aiguille aimantée en Chine et sur les Aurores Boréales observées dans ce même pays. 4°
Paris, 1844
- Le Tcheou-Li, ou Rites des Tcheou. Traduit du Chinois par Biot; avec Table Analytique. *Map and plates.* 3 vols. 8°
Paris, 1851
- Biot, J. B.** Relation du Voyage de Découvertes, exécuté par ordre des États-Unis d'Amérique, pendant 1838-1842. Rédigée par le Lieut. Charles Wilkes. *Map.* 4° *Paris*, 1849
- Notice sur la Vie et les Travaux de, par Alfred Maury. 12° *Paris*, 1851
- See Kiefer; Maury, A.
- Birago, Gen.** On the Projected Canal between the Danube and the Black Sea. Folio* 1839
- Birch, S.** See Ebers, G.; Wilkinson, Sir J. G.
- Birch, W. De G.** See Hakluyt Soc. Publ., Vols. 53, 55, 62: Appendix 1.
- Bird, Charles.** A Short Sketch of the Geology of Yorkshire. *Map and plates.* Small 8° 1881

- Bird, Isabella L.** [Mrs Bishop]. The Hawaiian Archipelago: Six Months among the Palmgroves, Coral Reefs, and Volcanoes of the Sandwich Islands. *Map and plates.* Small 8° 1875
- Unbeaten Tracks in Japan: an Account of Travels in the Interior, including Visits to the Aborigines of Yezo and the Shrines of Nikkō and Isé. 2 vols. *Map and illustrations.* Small 8° 1880
- Unbeaten Tracks in Japan. New edition, abridged. *Illustrations.* Crown 8° 1885
- The Golden Chersonese, and the Way thither. *Maps and illustrations.* 8° 1883
- Journeys in Persia and Kurdistan, including a Summer in the Upper Karun Region, and a Visit to the Nestorian Rayahs. 2 vols. *Portrait, maps, and illustrations.* 8° 1891
- A Journey through Lesser Tibet. 8° [1892]
- Among the Tibetans. (From the *Leisure Hour* for February and March 1893.) *Illustrations.* 4° 1893
- Bird, James.** Abyssinia, Eastern Africa, and the Ethiopic Family of Languages Reviewed. *Table.* 8° Bombay, 1845
- Discourse on the Object and Progress of Investigation into Oriental Literature and Science. 8° Bombay, 1845
- Birdwood, Sir George.** See Stevens, Henry.
- and William Foster. The Register of Letters, &c., of the Governour and Company of Merchants of London trading into the East Indies, 1600-19. Large 8° 1893
- Birkbeck, M.** Tour in France in 1814. 8° 1815
- Birkmyre, W.** See Victoria, C: Appendix 2.
- Birlinger, Dr A.** Schwäbisch-Augsburgisches Wörterbuch. 8° Munich, 1864
- See Germany, C (Forschungen, &c., Vol. 4): Appendix 2.
- Birt, W. R.** *Tabulæ Anemologicæ*; or, Tables of the Wind, exhibiting a New Method of Registering the Direction of the Wind, by which the Variations of the Upper and Lower Currents of the Atmosphere, at several stations, are shown at one view. Nos. 1 and 2. 4° 1835
- Biscari, Ignazio Paterno** [Principe di]. Viaggio per tutte le Anticheita della Sicilia. *Map and plates.* 12° Palermo, 1817
- Bischof, Gustav.** Die Gestalt der Erde und der Meeresfläche, und die Erosion des Meeresbodens. 8° Bonn, 1867
- Bischoff, James.** Sketch of the History of Van Diemen's Land, and an Account of the Van Diemen's Land Company. *and plates.* 8° 1832
- Biscoe, John.** Journal of a Voyage towards the South Pole, on board the brig "Tula," under the command of John Biscoe, with cutter "Lively" in company, 1830-32. MS. Folio.
- Bishop, Mrs.** See Bird, Isabella L.
- Bishop, N. H.** Voyage of the Paper Canoe: a Geographical Journey of 2,500 miles, from Quebec to the Gulf of Mexico, during the years 1874-75. *Map and plates.* 8° Edinburgh, 1878
- Bishop, William Henry.** Old Mexico and her Lost Provinces: a Journey in Mexico, Southern California, and Arizona, by way of Cuba. *Maps and illustrations.* 8° 1883
- Bissachère, M. de la.** État actuel du Tunkin, de la Cochinchine, et des Royaumes de Camboge, Laos, et Lac-tho. . . . Traduit d'après les Relations Originales, &c. 2 vols. 8° Paris, 1812
- Bissel, J.** Joannis Bisselii, ð Societate Jesu, Argonauticon Americanorum, sive Historiæ, Periculorum Petri de Victoria, ac Sociorum eius, Libri xv. 16° Munich, 1647
- Joannis Biselii ð Societate Jesu, Palestinae, seu Terræ-Sanctæ Topothesia, secundum Regiones ac Tribus expressa. *Maps.* 12° Amberg, 1659
- Bissell, Capt. Austin.** See Dalrymple, A.
- Bissuel, Capt. H.** Les Touareg de l'Ouest. *Map.* Large 8° Algiers, 1888
- Bissy, R. de Lannoy de.** Voyage du R. P. Mercui des Missionnaires d'Alger de Quilemané au Lac Nyassa et retour, 1889-90. *Map.* 8° Épinal, 1892
- Bizemont, Vicomte Henri de.** La France en Afrique; Algérie et Tunisie; Sénégal et Dépendances; Gabon et Congo. 8° Paris, 1883
- Blaauw, W. H.** The Barons' War, including the Battles of Lewes and Evesham. 8° 1871
- Black, James A.** Memoir on the Roman Garrison at Mancunium, and its probable Influence on the Population and Language of South Lancashire. 8° Edinburgh, 1856
- Black, C. B.** Itinerary through Corsica by its Rail, Carriage, and Forest Roads. *Illustrated by five maps and one plan.* 12° Edinburgh, 1888
- Black, C. E. D.** A Memoir on the Indian Surveys, 1875-90. *Map and frontispiece.* Folio 1891
- See Popowski.
- Black, J. G.** See Hutton and Ulrich.
- Black, J. M.** An Account of the Eruption of Mount Vesuvius of April 1872. *Chart and plate.* 8° 1874
- Black, William George.** Heligoland and the Islands of the North Sea. 12° 1888

- Black's Picturesque Tourist of England and Wales.** *Maps and plates.* 12°
Edinburgh, 1854
- **Picturesque Tourist of Scotland.** *Maps.* 12°
Edinburgh, 1859
- Blackbourne, H. S.** A and B Tables for Correcting the Longitude and facilitating Sumner's Method on the Chart. 8° 1883
- Blackie, Miss C.** Geographical Etymology: a Dictionary of Place-Names, giving their Derivations; with an Introduction by John Stuart Blackie. 3rd edition. 12° 1887
- Blackie, Dr W. G.** A Supplement to the Imperial Gazetteer, &c. 8° 1868
- **The Imperial Gazetteer: a General Dictionary of Geography, Physical, Political, Statistical, and Descriptive, with a Supplement bringing the Geographical Information down to the latest dates.** Half volumes, 1 and 2. *Plates* 1872
- **On Geography and Etymology: What these Embrace. Sketch of the Present State of our Knowledge of the Island of New Guinea.** *Map.* 8°
Glasgow, 1884
- **Commercial Education: an Address to the Educational Institute of Scotland, on Saturday, 17th March 1888.** 8°
Glasgow, 1888
- Blackwell, J. H.** Report of the Examination of the Mineral Districts of the Nerbudda Valley. [From the India, Bombay, Records, No. 44.] *Map.* Royal 8°
Bombay, 1857
- Blackwell, Thomas Evans.** Results of a Series of Experiments on the Discharge of Water of Waterfalls or Weirs. *Plates.* 8° 1851
- Blackwood, Capt. F. P.** Sailing Directions for the Outer Passage from Sydney to Torres Strait. 8° 1847
- Blackwood's Educational Series,** edited by Professor Meiklejohn. Geographical Readers, Standards I.-VI., 6 vols. *Illustrations.* 12° 1883
- Bladen, F. M.** Historical Records of New South Wales, Vol. 2, 1793-95. *Plans.* 8°
Sydney, 1893
- Blaikie, Prof. W. G.** The Personal Life of David Livingstone, chiefly from his unpublished Journals and Correspondence in the possession of his Family. By William Garden Blaikie. *Portrait and map.* 8° 1880
- Blair, Lieut. A.** Survey of the Andamans. [From the India Records, No. 24.] Royal 8°
Calcutta, 1858
- Blake, C. C.** On certain "Simious" Skulls, with especial reference to a Skull from Louth, in Ireland. 8° N.D.
- Blake, E. Vale.** Arctic Experiences, containing Capt. George F. Tyson's wonderful Drift on the Ice-floe, a History of the "Polaris" Expedition, the Cruise of the "Tigress," and Rescue of the "Polaris" Survivors; to which is added a general Arctic Chronology. *Map and plates.* 8°
New York, 1874
- Blake, Prof. J. F.** A Visit to the Volcanoes of Italy. (From Proc. Geologists' Assoc., August 1889.) 8° 1889
- Blake, William P.** Description of the Fossils and Shells collected in California. 8°
Washington, 1855
- **Notice of Remarkable Strata containing the Remains of Infusoria and Polythalamia in the Tertiary Formation of Monterey, California.** 8°
Washington, 1855
- **Observations on the Physical Geography and Geology of the Coast of California, from Bodega Bay to San Diego.** *Maps.* 4°
Washington, 1855
- **On the Rate of Evaporation on the Tulare Lakes of California.** 8°
Washington, 1856
- **On the Grooving and Polishing of Hard Rocks and Minerals by Dry Sand, and Remarks on the Geology of California, &c.** 8°
Washington, N.D.
- Blakesley, Joseph Williams.** Four Months in Algeria, with a Visit to Carthage. *Maps and plates.* 8°
Cambridge, 1859
- Blakiston, J. R.** The Geographical Reader, in Seven Books. 7 vols. 12° N.D.
- **How to Teach Geography: an Introduction to J. R. Blakiston's Glimpses of the Globe.** 12° N.D.
- Blakiston, Capt. Thomas W.** Report on the Exploration of two Passes through the Rocky Mountains in 1858. *Map.* 8°
Woolwich, 1859
- **Five Months on the Yang-Tsze, with a Narrative of the Exploration of its Upper Waters; illustrated by A. Barton.** *Maps and plates.* 8° 1862
- Blanc, Henry.** A Narrative of Captivity in Abyssinia; with some Account of the late Emperor Theodore, his Country and People. *Plates.* 8° 1868
- Blanc, L. G.** Handbuch des Wissenswürdigsten aus der Natur und Geschichte der Erde und ihrer Bewohner. . . ; achte Auflage, durchgesehen, berichtigt, fortgesetzt, und vermehrt von Dr Henry Lange. Vol. 1. *Maps.* 8°
Brunswick, 1868
- Blanc, Vincent le.** Les Voyages Fameux qu'il a faits depuis l'âge de douze ans jusques à soixante, aux quatre parties du Monde; à sçavoir, aux Indes Orientales et Occidentales, en Perse et Pegu; aux Royaumes de Fez, de Maroc, et de Guinée, et dans toute l'Afrique interieure.

Blanc, Vincent le—continued.

depuis le Cap de Bonne Esperance jusques en Alexandrie, par les terres de Monomotapa, du Preste Jean et de l'Egypte; aux îles de la Mediterranée, et aux principales Provinces de l'Europe, &c.; le tout recueilli de ses Memoires par le Sieur Coulon. Small 4° *Paris*, 1648

— The World Surveyed; or, The Famous Voyages and Travails of V. Le Blanc. . . Originally written in French, and faithfully rendered into English by Francis Brooke, Gent. Folio 1660

Blanchard, Émile. Les preuves de la dislocation de l'extrémité sud-est du Continent Asiatique pendant l'âge moderne de la Terre. 4° *Paris*, 1890

Blanchet, A. P. Projet d'un Canal interocéanique maritime à grande Section à travers le grand Isthme Américain par le Nicaragua . . . 4° *Bourges*, 1875
— See Pouchet.

Blanckenhorn, Dr Max. Die geognostischen Verhältnisse von Afrika. (Ergänzungsheft, 90—Petermann's Mittheilungen). Map. 4° *Gotha*, 1888

Blane, D. A. Miscellaneous Information connected with the Districts of Jhalawar, Kattywar, Muchoo Karta, Hallar, Soruth, Burda, Gohelwar, Oond Surweya, and Babriawar. [From the India, Bombay, Records, No. 37.] Royal 8° *Bombay*, 1856

Blanford, H. F. Report of the Meteorological Reporter to the Government of Bengal: Meteorological Abstract for the year 1873. 8° *Calcutta*, 1874

— The Rudiments of Physical Geography for the use of Indian Schools, and a Glossary of the Technical Terms employed. Plates. 12° 1874

— Report on the Meteorology of India in 1879, '80, '81, '82, '83, '84, '85. *Maps and charts*. 4° *Calcutta*, 1881-87

— A Practical Guide to the Climates and Weather of India, Ceylon, and Burmah, and the Storms of Indian Seas, based chiefly on the Publications of the Indian Meteorological Department. *Diagrams*. 8° 1889

— An Elementary Geography of India, Burma, and Ceylon. 12° 1890

— See Gastrell, J. E.; also India, C (Palæontologica Indica): Appendix 2.

Blanford, Dr W. T. Account of a Visit to Puppádoung, an extinct Volcano in Upper Burma. *Map*. 8° *Calcutta*, 1862

— Notes on a Journey in Northern Abyssinia. 8° [*Calcutta*, 1868]

— Observations on the Geology and Zoology of Abyssinia. *Map and plates*. 8° 1870

— On the Mineral Resources of India. 8° 1873

Blandford, Dr W. T. The First Part (Mammalia) of a General Work on the Fauna of British India, including Ceylon and Burmah. 8° 1888-91

— Address delivered at the Anniversary Meeting of the Geological Society of London, on the 21st of February 1890. 8° 1890

— See Medlicott; also India, C; Persia: Appendix 2.

Blanqui, M. Algérie: Rapport sur la Situation Économique de nos Possessions dans le Nord de l'Afrique. 8° *Paris*, 1840

Blaramberg, — de. De la position des trois forteresses Tauro-Scythes dont parle Strabon. *Maps, plans*. 8° *Odessa*, 1831

Blaremborg, Lieut-Gen. Catalogue of Trigonometrical and Astronomical Positions determined in the Russian Empire and along its Frontiers up to 1860. *Maps*. [In Russian.] 4° *St Petersburg*, 1863

Blasius, J. H. Reise im Europäischen Russland in den Jahren 1840 und 1851. 2 vols. in 1. Plates. 8° *Brunswick*, 1844

Blatna and Rotzmital. See Horky.

Blazek, Gabriel. Entwurf einer Theorie der Mceresströmungen. *Map*. 8° *Prague*, 1876

Bleek, W. H. J. De Nominum Generibus Linguarum Africæ Australis, Copticæ, Semiticarum aliarumque Sexualium. 8° *Bonne*, 1851

— The Languages of Mosambique: Vocabulary of the Dialects of Lourenço Marques, Inhambane, Sofala, Tette, Sena, Quelimane, Mosambique, Cape Delgado, Anjoane, the Maravi, Mudsau, &c., drawn up from the MSS. of Dr W. Peters, &c. Oblong 12° 1856

— A Brief Account of Bushman Folklore and other texts. Folio 1875

— See Cape Colony: Appendix 2.

Blefkens, Dithmar. See Gottfried; Purchas, Vol. 3, Book 3: Appendix 1.

Bleicher, G. Les Vosges, le sol et les habitants. *Maps and illustrations*. 12° *Paris*, 1890

Blennerhassett, Rose, and Lucy Sleeman. Adventures in Mashonaland. By two Hospital Nurses. 8° 1893

Blerzy, H. Les Colonies Anglaises de la Malaisie: Penang, Malacca, Singapore, et Sarawak. 8° *Paris*, 1865

— La Télégraphie Océanique. 8° *Paris*, 1866

Bligh, G. See Eyriès, Vol. 3: Appendix 1.

Bligh, Lieut. William. Narrative of the Mutiny on Board H.M.S. "Bounty," and the subsequent Voyage of part of the Crew in the ship's boat from Tofoa, one of the Friendly Islands, to Timor, a Dutch Settlement in the East Indies. *Maps*. 4° 1790

- Bligh, Lieut. William.** A Voyage to the South Sea, undertaken by command of His Majesty, for the purpose of conveying the Bread-fruit Tree to the West Indies, in His Majesty's ship "The Countey," commanded by Lieut. William Bligh; including an Account of the Mutiny on board said Ship, &c. *Plates.* 8° *Dublin*, 1792
- Blink, Dr H.** Het Kongo-Land en zijne Bewoners in betrekking tot de Europeesche Staatskunde en den Handel. *Map.* 8° *Haarlem*, 1891
- Nederland en zijne Bewoners: Handboek der Aardrijkskunde en Volkenkunde van Nederland, met Kaarten en Afbeeldingen. 3 vols. 8° *Amsterdam*, N.D.
- See Germany, C (Forschungen, &c., Vol. 4): Appendix 2.
- Bliss, Richard.** Classified Index to the Maps in the Royal Geographical Society's Publications, 1830-83. Large 8° *Cambridge, Mass.*, 1886
- Block, Eugen.** Hilfsstafeln zur Berechnung der Polaris-Azimute zunächst mit Rücksicht auf die Zeitbestimmung im Verticale des Polarsterns. 4° *St Petersburg*, 1875
- Block, Maurice.** Bevölkerung des Französischen Kaiserreichs, in ihren wichtigsten statistischen Verhältnissen. *Maps.* 12° *Gotha*, 1861
- L'Europe, Politique et Sociale. 2nd edition. *Maps.* 8° *Paris*, 1892
- Blodget, Lorin.** Climatology of Pennsylvania. *Map and diagram.* 8° *Harrisburg*, 1889
- Blois, John T.** Gazetteer of the State of Michigan, in three parts; containing a General View of the State, with a succinct History from the Earliest Period to the Present Time; and an Appendix, containing the usual Statistical Tables, and a Directory for Emigrants, &c. 12° *Detroit, Mich.*, 1838
- Blomberg, Albert.** See Sweden, A, Geologische Undersökning: Appendix 2.
- Blome, R.** A Description of the Island of Jamaica, with the other Isles and Territories of America to which the English are related, viz., Barbadoes, St Christophers, Nievis or Nevis, Antego, St Vincent, Dominica, Montserrat, Anguilla, Barbada, Bermudes, Carolina, Virginia, Maryland, New York, New England, Newfoundland. Taken from the Notes of Sir Thomas Linch, Knight, Governour of Jamaica, and other experienced Persons in the said places. 12° 1672
- "Blonde," H.M.S. See Pacific Islands: Appendix 2.
- Blorc, W. L.** Statistics of the Cape Colony. 8° *Cape Town*, 1871
- Blosseville, Ernest de.** Histoire des Colonies Pénales de l'Angleterre dans l'Australie. 8° *Paris*, 1831
- Blount, H.** A Voyage into the Levant: a Breife Relation of a Journey lately performed by Master H. B., Gentleman, from England by the way of Venice, into Dalmatia, Sclavonia, Bosnah, Hungary, Macedonia, Thessaly, Thrace, Rhodes, and Egypt, unto Gran Cairo; with particular Observations concerning the Moderne Condition of the Turkes and other People under that Empire. 12° 1636
- See Churchill, Vol. 7; Gottfried; Pinkerton, Vol. 10: Appendix 1.
- Bloxam, George W.** See Transactions, Anthropological Institute, Index to Publications: Appendix 3.
- Blümcke, Kurt.** Der Aufstand in Deutsch Ostafrika und seine Niederwerkung im nördlichen Theil mit einem Nachwort über die Deutsche und die Englische Emin Pascha Expedition. *Map and illustrations.* Large 8° *Berlin*, N.D.
- Blume, C. L.** Toelichtingen aangaande de Nasporingen op Borneo van O. Müller. 8° *Leyden*, 1842
- Blumentritt, Ferdinand.** Organisation Communale des Indigènes des Philippines placés sous la domination Espagnole. Traduit de l'Allemand . . . par A. Hugot. 8° *Paris*, 1881
- Versuch einer Ethnographie der Philippinen. (Ergänzungsheft, 67 — Petermann's Mittheilungen.) *Map.* 4° *Gotha*, 1882
- Vocabular einzelner Ausdrücke und Redensarten, welche dem Spanischen der Philippinischen Inseln eigenthümlich sind; mit einem Anhang: Bibliotheca Philippina; Alphabetisch geordnete Sammlung einer Anzahl von Druckschriften und Manuscripten linguistischen, geographischen, ethnographischen, historischen und naturwissenschaftlichen Inhalts die auf die Philippinen Bezug haben. 8° [*Leitmeritz*, 1882]
- The same. II. Theil. 8° [*Leitmeritz*, 1885]
- Die Sprachgebiete Europas am Ausgange des Mittelalters, verglichen mit den Zuständen der Gegenwart. 8° [*Prague*, 1883]
- Breve Diccionario Etnográfico de Filipinas. 12° *Manila*, 1889
- Alphabetisches Verzeichnis der eingeborenen Stämme der Philippinen und der von ihnen gesprochenen Sprachen. 8° *Berlin*, 1890

- Blumhardt, C. H.** [No. 1, Vol. 9, of the *Church Missionary Record*, consisting of Extracts from the Journal of C. H. Blumhardt, during his Voyage to Abyssinia.] 8° 1838
- Blundell, B.** The Contributions of J. L. Peyton to the History of Virginia, and of the Civil War in America, 1861-65, Reviewed. 8° 1868
- Blundevile, M.** His Exercises, containing Eight Treatises. [On Navigation.] 4th edition. Small 8° 1613
- Blunt, Lady Anne.** Bedouin Tribes of the Euphrates. 2 vols. *Maps and plates.* 8° 1879
- A Pilgrimage to Nejd, the Cradle of the Arab Race. A Visit to the Court of the Arab Emir, and "Our Persian Campaign." 2nd edition. 2 vols. *Map, portraits, and illustrations.* Small 8° 1881
- Blunt, G. W.** Memoirs of the Dangers and Ice in the North Atlantic Ocean. *Maps.* 8° *New York*, 1856
- Blyden, Dr E. W.** Appendix to Benj. Anderson's Journey to Musadu. Small 8° *New York*, 1870
- Report on the Falaba Expedition, 1872. *Map.* Folio° *Freetown*, 1872
- Christianity, Islam, and the Negro Race; with an Introduction by the Hon. Samuel Lewis. 8° 1887
- Blyth, Bishop.** See Lees, G. R.
- Blyth, Edward.** See Speke.
- Blytt, A.** On Variations of Climate in the Course of Time. 8° *Christiania*, 1886
- The Probable Cause of the Displacement of Beach-lines: an Attempt to compute Geological Epochs. *Plate.* 8° *Christiania*, 1889
- Additional Note to the probable Cause of the Displacement of Beach-lines. 8° [1889]
- The Displacement of Beach-lines: Second Additional Note (read 15th February 1889). 8° 1889
- Boas, Dr Franz.** Baffin Land. (Ergänzungsheft, 80—Petermann's Mittheilungen). *Maps and sketches.* 4° *Gotha*, 1885
- Boblaye, E. P. de.** See Greece (Morea): Appendix 2.
- Bocage.** See Barbié du Bocage.
- Boccaccio, Giovanni.** Opera, tradotta di Latt. in volgare da M. Niccolò Liburnio, doue per ordine d'Alfabeto si tratta diffusamente de' Monti, Selva, Boschi, Fonti, Laghi, Stagni, Paludi, Golfii, e Mari, dell' Universo Mondo, d'Asia, Africa, ed Europa. 12° *Florence*, 1598
- Boccardo, Gerolamo.** Fisica del Globo. Spazi, climi e meteore, corso completo di Geografia Fisica e di Meteorologia. *Maps.* 8° *Genoa*, 1862
- Boccaro, Antonio.** See Portuguese Conquests, p. 612: Appendix 1.
- Bock, Carl.** The Head Hunters of Borneo: a Narrative of Travel up the Mahakkam and down the Barito, also Journeyings in Sumatra. *Map and coloured plates.* Large 8° 1881
- Temples and Elephants: the Narrative of a Journey of Exploration through Upper Siam and Lao. *Map, coloured plates, and illustrations.* 8° 1884 [1883]
- Reis in Oost- en Zuid-Borneo van Koetei naar Banjermassin, ondernomen op last der Indische Regeering in 1879 en 1880; met Aanteekeningen en Bijlagen van P. J. B. C. Robidé van der Aa, eene historische Inleiding over Koetei en de Betrekkingen van dit Leenrijk tot de Regeering van Nederlandsch-Indië, door S. W. Tromp, en een Atlas van 30 ethnografische platen in Kleurendruk en Schetskaart. 4° *The Hague*, 1887
- Bocthor, Ellious.** Dictionnaire Français-Arabe; revu et augmenté par A. Caussin de Perceval. 2 vols. 4° *Paris*, 1828-29
- Boddam-Whetham, J. W.** Pearls of the Pacific. *Plates.* 8° 1876
- Across Central America. 8° 1877
- Roraima and British Guiana, with a Glance at Bermuda, the West Indies, and the Spanish Main. *Map and plate.* 8° 1879
- Bodde, D.** An Essay to show that Petroleum may be used with advantage in Manufacturing Operations for the purpose of heating Steam-boilers and generating Steam. 8° N. P., N. D.
- Boddy, Rev. Alexander A.** To Kairwân the Holy: Scenes in Mohammedan Africa. *Map and plates.* Crown 8° 1885
- With Russian Pilgrims: being an Account of a Sojourn in the White Sea Monastery, and a Journey by the old Trade Route from the Arctic Sea to Moscow; Appendix, giving a full History of the Solovetsk Obitel, by the Archimandrite Meletii. *Maps and illustrations.* Small 8° [1892]
- Bode, A.** Notizen gesammelt auf einer Forstreise durch einen Theil des Europäischen Russlands. *Plates.* 8° *St Petersburg*, 1854
- See Baer and Helmersen, 18, 19.
- Bode, Baron C. A. de.** Travels in Luristan and Arabistan. *Maps and plates.* 2 vols. 8° 1845
- See Khanikoff, N. de.
- Bode, J. E.** Anleitung zur physischen, mathematischen, und astronomischen Kenntniss der Erdkugel. *Map.* Small 8° *Berlin*, 1820
- Bodenham, Roger.** See Hakluyt, Vols. 2, 3: Appendix 1.

- Bodin, J. F.** Recherches Historiques sur la Ville de Saumur. *Plates*. Vol. 1. 8° Saumur, 1812
- [**Bodley, J. E. C.**] The Portuguese in East Africa. (From *Blackwood's Magazine*.) 8° 1888
- Bodmer, Albert.** Terrassen und Thalstufen der Schweiz, ein Beitrag zur Erklärung der Thalbildung. *Profles*. 4° Zurich, 1880
- Boeck, C.** Bemærkninger angaaende Graptolitherne. *Plates*. 4° Christiania, 1851
- See Gaimard.
- Boeck, E. van den.** See International Congresses (Geological): Appendix 2.
- Boedo, E. C.** Estudios sobre la Navegacion del Bermejo y Colonizacion del Chaco. *Map*. 8° Buenos Ayres, 1873
- Boegner, J.** Die Entstehung der Quellen, und die Bildung der Mineralquellen. 12° Frankfort-a-M., 1843
- Das Erdbeben und seine Erscheinungen. *Map*. 12° Frankfort-a-M., 1847
- Boehmer, George H.** Observations on Volcanic Eruptions and Earthquakes in Iceland within Historic Times. Translated and condensed from a History by Th. Thoroddsen. 8° Washington, 1886
- Boelhouwer, J. C.** Herinneringen van mijn verblijf op Sumatra's Westkust gedurende de Jaren 1831-34. 8° The Hague, 1841
- Boetticher, J. G.** Geographical, Historical, and Political Description of the Empire of Germany, Holland, the Netherlands, Switzerland, Prussia, Italy, Sicily, Corsica, and Sardinia, to which are added Statistical Tables of all the States of Europe, translated from the German of J. G. Boetticher . . . *Map* (in 3 sheets, by Capt. Chauchard, &c.) and *plans*. 4° 1800
- Bogle, G., and T. Manning.** See Markham, C. R.; also Eyriès, Vol. 14: Appendix 1.
- Bogue, Adam.** Steam to Australia, its General Advantages considered; the different Proposed Routes for connecting London and Sydney compared; and the expediency of forming a Settlement at Cape York, in Torres Strait, pointed out, in a Letter to Earl Grey. *Map*. 8° Sydney, 1848
- Boguslawski, Dr Georg von.** Handbuch der Ozeanographie. Band 1. Räumliche, physikalische und chemische Beschaffenheit der Ozeane. *Illustrations*. 8° Stuttgart, 1884
- and Dr Otto Krümmel. The same. Band 2. Die Bewegungsformen des Meeres, von Dr Otto Krümmel; mit einem Beitrage von Prof. Dr K. Zöpprit. *Map and figures*. 8° Stuttgart, 1887
- Böhm, Dr August.** Die alten Gletscher der Enns und Steyr. *Map and plate*. Large 8° Vienna, 1885
- See Penck; Penck's Abhandlungen, 1.
- Böhm, Dr Richard.** Von Sansibar zum Tanganjika: Briefe aus Ostafrika, nach dem Tode des Reisenden, mit einer biographischen Skizze herausgegeben von Herman Schalow. *Map and portrait*. 8° Leipzig, 1888
- Böhmert, Dr Victor.** Die Ergebnisse der sächsischen Gewerbebeziehung vom 5 Juni 1862. Zeits. des K. Sächsischen Statistischen Bureaus 2, Supplement heft, Jahrg. 1886. 4° Dresden, 1886
- Bohn, H. G.** See Humboldt, Alex. von.
- Bohun, Henry.** See Hakluyt, Vol. 2: Appendix 1.
- Boicoof, Saedor Jacowits.** See Gottfried: Appendix 1.
- Boid, Capt.** A Description of the Azores, or Western Islands, from Personal Observation; comprising Remarks on their Peculiarities, Topographical, Geological, Statistical, &c., and on their hitherto neglected condition. *Map and plates*. 8° 1835
- Boie, F.** Tagebuch gehalten auf einer Reise durch Norwegen im Jahre 1817; herausgegeben mit Anmerkungen von H. Boie. *Map*. Small 8° Schleswig, 1822
- Boileau, A. H. E.** Tour through the Western States of Rajwara in 1835, comprising Beekaner, Jesulmer, and Jodhpoor; with the passage of the Great Desert, and visit to the Indus and Buhawulpoor. *Map and plates*. 4° Calcutta, 1837
- Letter on the Elliptical Tunnel Bridge at Seonee. *Plate*. 8° 1849
- Extract of a Letter from, on the Construction of Metalled Roads and Bridges. [From the India Records, Vol. 2, N.-W. Provinces.] Allahabad, 1849
- Boileau, J. T.** A New and Complete Set of Traverse Tables, showing the Differences of Latitude and the Departures to every minute of the Quadrant, and to five places of Decimals; together with a Table of the Lengths of each Degree of Latitude and corresponding Degree of Longitude from the Equator to the Poles. *Plates*. 8° 1839
- A Collection of Tables, Astronomical, Meteorological, and Magnetical; also, for Determining the Altitudes of Mountains, Comparison of French and English Weights and Measures, &c., Computed in the Office of the H.E.I.C.'s Magnetic Observatory, Simla. 4° Umballa, 1850
- Papers regarding Suspension Bridges in the North-Western Provinces. [From the India Records, N.-W. Provinces, Part 29.] Agra, 1856

- Boisgelin, Louis de.** Ancient and Modern Malta; containing a Full and Accurate Account of . . . Malta and Goza, the History of the Knights of St John of Jerusalem, &c. 2 vols. *Map and plates.* 4° 1805
- Boissier, Dr E., and Dr F. A. Buhse.** Aufzählung der auf einer Reise durch Transkaukasien und Persien gesammelten Pflanzen. *Map and plates.* 4° *Moscow, 1860*
- Bokemeyer, Dr Heinrich.** Die Molukken, Geschichte and quellenmässige Darstellung der Eroberung und Verwaltung der Ostindischen Gewürzinseln durch die Niederländer; mit einem Anhang von bisher ungedruckten Aktenstücken. *Map.* 8° *Leipzig, 1888*
- Boldakoff, J. M.** Translation of Sir T. Smith's Voyage in Russia. [In Russian.] 8° *St Petersburg, 1893*
- "Boldrewood, Ralph."** Ups and Downs: a Story of Australian Life. 12° 1878
- Bolduc, J. B. Z.** Mission de la Colombie. Lettre et Journal, 1842-43. 8° *Quebec, N.D.*
- Bolet-Paraza, Don Nicanor.** The Republic of Venezuela. (From *The New England Magazine.*) *Illustrations.* 8° [Boston, Mass.] 1892
- Bolingbroke, Henry.** See Phillips [1], Vol. 10: Appendix 1.
- Bollaert, William.** Antiquarian, Ethnological, and other Researches in New Granada, Equador, Peru, and Chile, with Observations on the Pre-Incarial, Incarial, and other Monuments of the Peruvian Nations. *Plates.* 8° 1860
- Maya Hieroglyphic Alphabet of Yucatan. 8° [1865]
- Contributions to an Introduction to the Anthropology of the New World. 8° *N.D.*
- See Hakluyt Soc. Publ., Vol. 28: Appendix 1.
- Bompiana, Sofia.** Italian Explorers in Africa. (From the *Leisure Hour.*) *Illustrations.* 4° 1888
- Bon, Dr Gustave le.** Les Monuments de l'Inde. *Maps, plans, and illustrations.* Large 4° *Paris, 1893*
- Bonança, João.** Historia da Luzitania e da Iberia . . . Vol. 1. [Imperfect.] *Plates.* 4° *Lisbon, 1887*
- Bonany, Sebastian.** Balanza General del Comercio de la Isla de Cuba en 1841-42. 2 vols. 8° *Havana, 1842-43*
- Bonaparte, Prince Charles Lucien.** Note sur les Oiseaux des Iles Marquises; Note sur les Salanganes et sur leurs Nids; Espèces nouvelles d'Oiseaux d'Asie et d'Amérique, et tableaux paralléliques des Pélagiens ou Gavies, &c. 4° *Paris, 1855*
- Bonaparte, Prince Charles Lucien.** Catalogue des Oiseaux d'Europe. 8° *Paris, 1857*
- Notes sur le Genre Moquinus, nouvelle forme intermédiaire aux Turnides, aux Laniides, et aux Muscipapides. *Plate.* 8° *Paris, 1857*
- Parallelismo fra la tribu' dei Cantori Fissirostri e quella dei Volucris Hianti e dei Notturni ovvero Insidenti. 8° *Turin, 1857*
- Bonaparte, Prince Louis Lucien.** Remarques sur certaines Notes, certaines Observations, et certaines Corrections dont M. J. Vinson, à accompagné l'Essai sur la langue Basque par F. Ribary. 8° *Paris, 1877*
- Remarques diverses sur la langue Basque. 8° 1884
- Bonaparte, Pierre-Napoléon.** Un Mois en Afrique. 8° *Paris, 1850*
- Bonaparte, Prince Roland.** Les premiers Voyages des Néerlandais dans l'Insulinde (1595-1602). *Map.* 8° *Versailles, 1884*
- Les premiers Voyages des Néerlandais dans l'Insulinde (1595-1602). *Map.* 4° *Versailles, 1884*
- Les Habitants de Suriname: Notes recueillies à l'Exposition Coloniale d'Amsterdam en 1883. *Maps and plates.* Folio *Paris, 1884*
- Les récents Voyages des Néerlandais à la Nouvelle-Guinée. *Map.* 4° *Versailles, 1885*
- Les derniers Voyages des Néerlandais à la Nouvelle-Guinée. *Map.* 4° *Versailles, 1885*
- Note on the Iapps of Finmark. Small 4° *Paris, 1886*
- La Nouvelle-Guinée: III^e notice. Le Fleuve Augusta. *Map.* Small 4° *Paris, 1887*
- The same. IV^e notice. Le Golfe Huon. *Maps.* Small 4° *Paris, 1888*
- La Laponie et la Corse. 8° *Geneva, 1889*
- Le Glacier de l'Aletsch et le Lac de Märjelen. *Plates.* 4° *Paris, 1889*
- Le premier Établissement des Néerlandais à Maurice. *Plates.* 4° *Paris, 1890*
- Une Excursion en Corse. *Plates.* 4° *Paris, 1891*
- Bonar, Dr Horatius.** The Land of Promise: Notes of a Journey from Beer-sheba to Sidon. *Maps and plates.* 8° 1858
- Boncarut, A.** Manual de la Navigation dans le Rio de la Plata, d'après les Documents Nautiques les plus récents. 8° *Paris, 1857*
- Boncompagni, D. B.** See Hugo.
- Bond, H.** Letters from Daeka on the Zambesi, South Africa. 8° 1874

- Bond, G. P. and W. C.** See Peirce, B.
- Bone, William.** Mason's Hygrometer, a Table for obtaining the Dew-point and Moisture by Inspection. Royal 8° 1843
- Boner, Charles.** Transylvania, its Products and its People. *Maps and plates.* 8° 1865
- Boner, Robert.** See Purchas, Vol. 1, Book 4: Appendix 1.
- “**Bonite.**” See Vaillant.
- Bonnell, Geo. W.** Topographical Description of Texas, with an Account of the Indian Tribes. 18° *Austin, Texas,* 1840
- Bonnal, Dr F.** Arcachon: Notice médicale. Deuxième édition. 12° *Bordeaux,* 1881
- Bonneau, Étienne.** La Gaule d'Homère. Fragments d'un livre. 8° *Paris,* 1884
- Bonnemain, Captain.** See Cherbonneau.
- Bonnetain, Paul.** Le Monde Pittoresque et Monumental: L'Extrême Orient. *Maps and illustrations.* 4° *Paris* [1887]
- Bonney, Prof. T. G.** The Glaciers of Gunversdahl (Justedal). 8° [1870]
- The Lofoten Islands. 8° [1870]
- The Story of our Planet. *Illustrations.* Large 8° 1893
- The Year Book of Science. Edited for 1892 by Professor T. G. Bonney. 1893
- See Symons.
- Bonnycastle, Sir Richard H.** Spanish America, or a Descriptive, Historical, and Geographical Account of the Dominions of Spain in the Western Hemisphere, Continental and Insular. *Maps and plate.* 2 vols. 8° 1818
- Newfoundland in 1842: a Sequel to “The Canadas in 1841.” *Map and plates.* 2 vols. 8° 1842
- Canada and the Canadians in 1846. 2 vols. 8° 1846
- Bonola Bey, Dr F.** L'Égypte et la Géographie: Sommaire historique des Travaux Géographiques exécutés en Égypte sous la Dynastie de Mohammed Aly. 8° *Cairo,* 1889
- La Question des Noms Géographiques en Égypte. 8° *Cairo,* 1893
- Bonpland, A.** See Humboldt, Alex. von.
- Bonsdorff, A.** Zur Bestimmung der Constanten des Erdellipsoids aus Gradmessungen. 8° *St Petersburg,* 1888
- Bontekoë, or Bontekoes, W. J.** See Laharpe, Vol. 4; Thevenot, Vol. 1; Allgemeine Historie, Vol. 8: Appendix 1.
- Bontier, P., and J. Le Verrier.** See Hakluyt Soc. Publ., Vol. 46: Appendix 1.
- Bonvalot, Gabriel.** En Asie Centrale: De Moscou en Bactriane. *Map and illustrations.* 12° *Paris,* 1884
- En Asie Centrale: Du Kohistan à la Caspienne. *Map and illustrations.* 12° *Paris,* 1885
- Du Caucase aux Indes à travers le Pamir. *Map and illustrations.* 4° *Paris,* 1889 [1888]
- Through the Heart of Asia over the Pamir to India. Translated from the French by C. B. Pitman. 2 vols. *Map and illustrations.* 4° 1889
- A Travers le Thibet. Supplément au Journal *Le Temps,* Janvier 1891. *Map and illustrations.* 4° *Paris,* 1891
- Across Thibet; with Illustrations from Photographs taken by Prince Henry of Orleans. Translated by C. B. Pitman. *Map.* 2 vols. Large 8° 1891
- De Paris au Tonkin à travers le Tibet inconnu. *Map and illustrations.* 4° *Paris,* 1892
- Bonwick, J.** Geography of Australia and New Zealand. 3rd edition. 12° *Melbourne,* 1856
- The Wild White Man and the Blacks of Victoria. 2nd edition. *Plates.* 8° *Melbourne,* 1863
- Astronomy for Young Australians. 12° *Melbourne,* 1864
- Daily Life and Origin of the Tasmanians. *Map and plates.* 8° 1870
- The Last of the Tasmanians, or the Black War of Van Dieman's Land. *Plates.* 8° 1870
- The Mormons and the Silver Mines. Small 8° 1872
- The Resources of Queensland. *Map.* 12° 1880
- The British Colonies and their Resources. 4 vols. *Maps.* Crown 8° 1886
- French Colonies and their Resources. *Map.* Crown 8° 1886
- Early Struggles of the Australian Press. *Facsimiles.* 8° 1890
- Boosé, James R.** Imperial Federation: Titles of Publications relating to the British Colonies, their Government, &c., in connection with Imperial Policy. 8° 1889
- See Crozet's Voyage.
- Booth, A.** The Stranger's Intellectual Guide to London for 1839-40. 12° 1839
- Booth, E. Carton.** Homes Away from Home, and the Men who make them in Victoria. *Map.* 8° 1869
- Booth, James C.** Memoirs of the Geological Survey of the State of Delaware; including the Application of the Geological Observations to Agriculture. 8° *Dover,* 1841
- Boothby, Richard.** See Churchill, Vol. 8: Appendix 1.

- Borchgravie, Émile de.** La Serbie administrative, économique, et commerciale. 8° *Brussels*, 1883
- Borchgravie, J. de.** A Travers l'Afrique. *Brussels*, 1877
- Borda, — de.** See Verdun.
- Bordalo, F. M.** See Lopes de Lima.
- Borde, G. P. L.** Histoire de l'Île de La Trinidad sous le gouvernement Espagnol. Première partie. 8° *Paris*, 1876
- Bordier, Dr A.** Bibliothèque des Sciences Contemporaines: La Géographie Médicale. *Maps*. 12° *Paris*, 1884
- Bordone, Benedetto.** Libro di, nel qual si Ragiona de tutte l'Isole del Mondo, con li lor nomi Antichi e Moderni, Historie, e modi del loro vivere, &c. *Maps and woodcuts*. 3 Books in 1 Folio vol. *Venice*, 1528
- Borel, L.** Voyage à la Gambie: Description des Rives de ce Fleuve et des Populations qui les habitent. 8° [1865]
- Borelli, Jules.** Divisions, Subdivisions, Langues et Races des régions Amhara, Oromo, et Sidama. 4° [*Paris*] N.D.
- Éthiopie Méridionale: Journal de mon voyage aux pays Amhara, Oromo, et Sidama, Septembre 1885 à Novembre 1888. *Maps and illustrations*. 4° *Paris*, 1890
- Borey, T.** See Reniger and Borey, in Hakluyt, Vol. 4: Appendix 1.
- Börger, Prof. Dr.** Ueber die Berechnung eines einzelnen Hoch oder Niedrigwassers nach Zeit und Höhe. 4° *Berlin*
- See Polar Regions, Arctic, G: Appendix 2.
- Borges de Figueiredo, A. C.** See Catalogues, A: Appendix 2.
- Borggreve, Dr B.** See Germany, C (Forschungen, &c., Vol. 3): Appendix 2.
- Borgia, Pope.** Pope Borgia's Arbitration. [Newspaper Cuttings.] 8° N.D.
- Borrihaus, Martinus.** Cosmographiæ Elementa Commentatio, Astronomica, Geographica. *Woodcuts*. 12° *Basle*, 1555
- Astronomica - Geographica. *Woodcuts*. 12° *Basle*, 1555
- [Bound up with works by Bartholemaeus, Theodoricus, &c., the whole entitled "Cosmographia."]
- Borlase, W.** Observations on the Ancient and Present State of the Islands of Scilly, and their Importance to the Trade of Great Britain. *Map and plates*. 4° *Oxford*, 1756
- Borne, William.** A Regiment for the Sea, containing verie necessarie matters for all sorts of men and trauailers; whervnto is added an Hidrographical discourse touching the fiue seueral passages into Cattay, written by William Borne, newly corrected and amended by Thomas Hood, D. in Phisicke, who hath added a new Regiment, and Table of Declina-
- Borne, William—continued.** tion; whereunto is also adioyned the Mariners Guide, with a perfect Sea Carde, by the said Thomas Hood. *Woodcuts*. Small 8° 1596
- Borough, C.** See Purchas, Vol. 3, Book 2; Appendix 1.
- Borrrer, Dawson.** A Journey from Naples to Jerusalem, by way of Athens, Egypt, and the Peninsula of Sinai; with a Translation of M. Linant de Bellefond's Mémoire sur le Lac Mœris. *Map and plates*. 8° 1845
- Borri, Christoforo.** Relatione della nuova Missione delli pp. della Compagnia di Gesu all regno della Cocinchina. 12° *Rome*, 1631
- See Churchill, Vol. 2: Appendix 1.
- Borring, L. E.** See Rafn.
- Borrow, George.** Zincali; or, An Account of the Gypsies of Spain. 2 vols. 8° 1843
- The Bible in Spain, or the Journeys, Adventures, and Imprisonments of an Englishman in an Attempt to Circulate the Scriptures in the Peninsula, with a Biographical Introduction. 2nd edition. *Illustrations*. Crown 8° 1889
- Borsari, Ferdinando.** La Letteratura degl' indigeni Americani. 8° *Naples*, 1888
- Una Pagina di Storia Argentina: I. La Conquista della Pampa; II. Un sessennio di Presidenza. 8° *Naples*, 1888
- Geografia, Etnologica, e Storica della Tripolitania, Cirenaica, e Fezzan, con cenni sulla storia di queste Regione e sul silfo della Cirenaica. 8° *Turin*, 1888
- L'Atlantide saggio di Geografia Preistorica. 8° *Naples*, 1889
- Le Zone Colonizzabili dell' Eritrea e delle finitime regioni etiopiche. *Maps*. 8° *Milan*, 1890
- Etnologia Italica: Etruschi, Sardi e Siculi nel XIV° secolo prima dell' era volgare. 8° 1891
- Borthwick, J. D.** Three Years in California. *Map*. 8° *Edinburgh*, 1857
- Börtzell, A.** See Sweden, A: Appendix 2.
- Bory de Saint-Vincent.** See Saint-Vincent.
- Bos, Lambert.** Antiquities of Greece, with Notes by Leisner. Translated by Stockdale. 8° 1772
- Bosanquet, C.** See Spence, Wm.
- Boschini, Marco.** L'Arcipelago, con tutte le Isole, Scogli Secche, e Bassi Fondi, con i Mari, Golfi, Seni, Porti, Città, e Castelli; nella Forma, che si vedono al tempo presente; con una succinta narrativa de i loro Nomi, Favole, e Historie, tanto antiche quanto moderne. *Maps*. 8° *Venice*, 1658

- Bosman, W.** A New and Accurate Description of the Coasts of Guinea, divided into the Gold, the Slave, and the Ivory Coasts, containing a Geographical, Political, and Natural History of the Kingdoms and Countries, with a Particular Account of the Rise, Progress, and Present Condition of all the European Settlements, &c. [Translated from the Dutch.] 2nd edition. *Maps, plates* 8° 1872
— See Pinkerton, Vol. 16 : Appendix 1.
- Bossay, P. A. Poulain de.** Recherches sur Tyr et Paletyr. *Maps.* 4° [Paris, 1844]
— Essais de restitution et d'interprétation d'un passage de Scylax. *Map.* 8° Paris, 1863
— See Recueil de Voyages, Vol. 7, p. 612 ; Appendix 1.
- Bossi, B.** Viage Pinteresco por los Rios Paraná, Paraguay, Sn. Lorenzo, Cuyabá, y el Arino tributario del grande Amazonas ; con la descripcion de la Provincia de Mato Grosso, bajo su aspecto Físico, Geográfico, Mineralojico, y sus producciones naturales. *Illustrations.* Imperial 8° Paris, 1863
— Viage descriptivo de Montevideo á Valparaiso, por el Estrecho de Magallanes i Canales Smith, Sarmiento, Inocentes, Concepcion, Wide, i Messiers. 8° Santiago, 1874
— Exploracion de la Tierra del Fuego con el Vapor Oriental Charrúa. *Map.* 8° Montevideo, 1882
— La Causa Principale del Terremoti e di altre Perturbazioni della Natura. 8° Porto Maurizio, 1887
- Bossi, Luigi.** Guida di Milano. 2 vols. 8° Milan, 1818
— Vita di Cristoforo Colombo, scritta e corredata di nuove osservazioni di note storico-critiche, e di un' Appendice di documenti rari o inediti. *Plates.* 8° Milan, 1818
— Guide des Étrangers à Milan, et dans les Environs de cette Ville. 18° Milan, 1819
- Bossu, —.** Nouveaux Voyages aux Indes occidentales ; contenant une Relation des differens peuples qui habitent les environs du grand Fleuve Saint-Louis, appelé vulgairement le Mississipi, &c. (2 parts in 1, 2nd edition.) 12° Paris, 1768
- Bostock, John.** See Pliny.
- Boswell, E.** Civil Division of the County of Dorset methodically arranged. *Map.* 8° Sherborne, 1795
- Boswell, J.** An Account of Corsica : the Journal of a Tour to that Island ; and Memoirs of Pascal Paoli. *Map.* 8° Glasgow, 1768
- Boswell, J.** Boswelliana : the Common-place Book of James Boswell ; with a Memoir and Annotations by the Rev. Charles Rogers, and Introductory Remarks by the Rt. Hon. Lord Houghton. *Frontispiece.* 8° 1874
- Bosworth, J. A. C.** A Manual of the Nellore District in the Presidency of Madras. *Map in cover.* 8° Madras, 1873
- Bosworth, Rev. Dr J.** The Origin of the Germanic and Scandinavian Languages and Nations, with a Sketch of their Literature, and short Chronological Specimens . . . ; with a Map of European Languages. 8° 1836
— The Origin of the Dutch, with a Sketch of their Language and Literature, and Short Examples, tracing the Progress of their Tongue and its Dialects ; and a Map of European Languages, indicating not only the Oriental origin of Europeans, but that the Dutch were amongst the earliest Teutonic tribes settled in Europe. (2nd edition.) 8° 1846
— See Alfred the Great.
- Boteler, T.** Narrative of a Voyage of Discovery to Africa and Arabia, performed in His Majesty's ships "Leven" and "Barracouta," from 1821 to 1826, under the command of Capt. F. W. Owen, R.N. 2 vols. *Plates.* 8° 1835
- Botelho, Sebastião Xavier.** Memoria Estatistica sobre os Dominios Portuguezes na Africa Oriental. *Maps.* 8° Lisbon, 1835
- Botella y de Hornos, F. de.** España Geografía, Morfológica y Etiológica ; observaciones acerca de la Constitución Orográfica de la Peninsula, y leyes de dirección de sus Sierras Cordilleras, Costas, y Rios Principales. *Maps.* 4° Madrid, 1886
- Botfield, B.** Shropshire, its History and Antiquities. *Plates.* 4° 1860
- Böttcher, Ernst.** Orographie und Hydrographie des Kongobeckens. *Map and plates.* 8° Berlin, 1887
- Bottego.** See V—, G. D.
- Bottis, Gaetano de.** Ragionamento Storico Intorno all' Eruzione del Vesuvio che comincio il di 29 Luglio dell' anno 1779, e continuo sino al giorno 15 del seguente mese di Agosto. *Plates.* 4° Naples, 1779
- Boucard, Adolphe.** See Guatemala : Appendix 2.
- Bouche, Pierre.** Sept ans en Afrique Occidentale : la Côte des Esclaves et le Dahomey. *Map.* 12° Paris, 1885
- Boucher de Perthes, J.** Antiquités Celtiques et Antédiluviennes : Mémoire sur l'Industrie primitive et les Arts à leur origine. 3 vols. *Plates.* 8° Paris, 1847-64

- Boucher, F.** The Indian Archipelago : a Concise Account of the Principal Islands and Places of the Indian Archipelago. *Map.* 12° 1857
- Bouchette, Joseph.** The British Dominions in North America ; or, A Topographical and Statistical Description of the Provinces of Lower and Upper Canada, New Brunswick, Nova Scotia, the Islands of Newfoundland, Prince Edward, and Cape Breton ; with Statistical Tables and Tables of Distances, &c. *Plates.* 2 vols. 4° 1832
- Topographical Dictionary of the Province of Lower Canada. 4° 1832
- Boudewijnse, J.** See Catalogues, A : Appendix 2.
- Boué, Ami.** Turquie d'Europe, ou Observations sur la Géographie, Géologie, &c., de cet Empire. 4 vols. 8° *Paris*, 1840
- Itinéraires dans la Turquie d'Europe. 2 vols. in 1. 8° *Vienna*, 1854
- Ueber die Oro-Potamo-Limne (Seen) und Lekavegraphie (Becken) des Tertiären der Europäischen Türkei, und Winke zur Ausfüllung der Lücken unserer jetzigen geographischen und geognostischen Kenntnisse dieser Halbinsel. *Maps.* 8° *Vienna*, 1879
- Autobiographie du Docteur Médecin Ami Boué né à Hambourg le 16 mars 1794 et mort comme Autrichien à Vienne. 8° *Vienna*, 1879
- Die Europäische Türkei (La Turquie d'Europe par A. Boué, Paris, 1840) : Deutsch herausgegeben von der Boué-Stiftungs Commission der Kais. Akademie der Wissenschaften in Wien. 2 vols. *Portrait.* 4° *Vienna*, 1889
- Bouet-Willanuez, Comte E.** Description Nautique des Côtes de l'Afrique Occidentale comprises entre le Sénégal et l'Equateur. *Maps, plates.* *Paris*, 1846
- Bougainville, Jean Pierre, Baron de.** Mémoire sur les Découvertes et les Établissements faits le long des Côtes d'Afrique par Hannon, Amiral de Carthage. 4° [*Paris*, 1779]
- Bougainville, Louis Antoine de.** Voyage autour du Monde par la Frégate la "Boudeuse" et la Flûte "l'Étoile," 1766-69. *Maps.* 4° *Paris*, 1771
- Voyage autour du Monde par la Frégate du Roi "La Boudeuse" et la Flûte "L'Étoile," en 1766, 1767, 1768, and 1769. Seconde édition, augmentée. 2 vols. *Maps.* 8° *Paris*, 1772
- Journal de la Navigation autour du Globe de la "Thétis" et "l'Espérance," 1824-26. 2 vols. 4° *Paris*, 1837
- See Burney, Vol. 5 ; Kerr, Vol. 13 ; Laharpe, Vol. 18 ; "The Modern Traveller," Vol. 4, p. 610 : Appendix 1.
- Bougard, Lieut.** Le Petit Flambeau de la Mer, ou le Veritable Guide des Pilotes Cotiers ; où il est clairement enseigné la maniere de naviguer le long de toutes les Côtes de France, d'Angleterre, d'Irlande, d'Espagne, . . . &c. Revû, corrigé et augmenté. Dernière édition. *Illustrations.* Square 8° *Havre*, 1731
- Bonguer, Sig.** Nuovo Trattato di Navigazione, che Contiene la Teoria e la Practica del Pilotaggio. Tradotto in Italiano, con Continuazione dal V. Brunacci. *Maps and plates.* 2 vols. 8° *Leghorn*, 1795
- Bonguer's Voyage to Peru.** See Pinkerton, Vol. 14 : Appendix 1.
- Bonigu, Edouard de.** Description de l'Invention de Voitures roulant sur des Rails mobiles tournants et parcourant toutes les Routes, les Champs et les Deserts. *Illustrations.* 4° [*Marseilles*, 1874]
- Bouïnais, A., and A. Paulus.** La Cochinchine Contemporaine. *Map.* 8° *Paris*, 1884 [1883]
- L'Indo-Chine Française Contemporaine. Cochinchine. 2^e édition, revue et augmentée. Cambodge, Tonkin, Annam. 2 vols. *Maps and illustrations.* Large 8° *Paris*, 1885
- La France en Indo-Chine. (3rd edition.) *Map.* 12° *Paris*, 1890
- Bouillet, M. N.** Atlas Universel d'Histoire et de Géographie contenant 1^o La Chronologie, 2^o La Généalogie, 3^o La Géographie. *Maps and plates.* 8° *Paris*, 1865
- Dictionnaire Universel d'Histoire et de Géographie . . . Nouvelle édition. 8° *Paris*, 1867
- Dictionnaire Universel d'Histoire et de Géographie contenant 1^o l'Histoire, 2^o La Biographie, 3^o La Mythologie, 4^o La Géographie, ancienne et moderne. Nouvelle édition, par L. G. Gourraigne. Large 8° *Paris*, 1893
- Boulangier, Commandant.** Essai sur les Origines de la Méditerranée : Nouvelle Méthode de Géographie et de Cartographie. *Maps and illustrations.* 8° *Paris*, 1890
- Boulger, D. C.** The Life of Yakoob Beg, Athalik Ghazi, and Badaulet, Ameer of Kashgar. *Map.* 8° 1878
- Boult, Joseph.** Speculations on the former Topography of Liverpool and the Neighbourhood. Part 1. 8° *Liverpool*, 1866
- Further Observations on the alleged Submarine Forests on the Shores of Liverpool Bay and the River Mersey. *Privately printed.* 8° *Liverpool*, 1866
- Bouniceau, Prosper.** De Paris au Cap. ou le Chemin de Fér Transsaharien. 8° *Paris*, 1880

- Bouquet, Col.** See Knox's New Collection, Vol. 2, p. 608: Appendix 1.
- Bouquet de la Grye, A.** Pilote des Côtes Ouest de France. Tom. 1. *Maps.* 8° Paris, 1869
- Bourchier, Capt. W.** Narrative of a Passage from Bombay to England, describing the Author's Shipwreck in the "Nautilus" in the Red Sea, Journeys across the Nubian Desert, &c. *Map.* 12° 1834
- Bourdieu, Capit. L. du.** Notes sur quelques Ports de l'île de Haïti. 8° Paris, 1844
- Bourdonnais, Comte A. Maké de la.** See De la Bourdonnais.
- Bourgade la Dardye, E. de.** Paraguay. *Map and illustrations.* 12° Paris [1889]
- Paraguay, the Land and the People, Natural Wealth, and Commercial Capabilities. Edited by E. G. Ravenstein. *Map and illustrations.* Crown 8° 1892
- Bourgoing, J. F.** Tableaux de l'Espagne Moderne. *Maps and plates.* 3 vols. 8° Paris, 1797
- See Phillips [1], Vol. 9; Pinkerton, Vol. 5: Appendix 1.
- Bourgoing, P. de.** See Cortambert.
- Bourjolly, Gen.** Projets sur l'Algérie. *Map.* 8° Paris, 1847
- Bourke, John G.** Notes upon the Gentile Organisation of the Apaches of Arizona. 8° N. P., N. D.
- The Snake-Dance of the Moquis of Arizona: being a Narrative of a Journey from Santa Fé, New Mexico, to the Villages of the Moqui Indians of Arizona, with a Description of the Manners and Customs of this peculiar People, and especially of the revolting religious rite the Snake-Dance; to which is added a brief Dissertation upon Serpent Worship in general, with an Account of the Tablet Dance of the Pueblo of Santo Domingo, New Mexico, &c. *Plates.* 8° 1884
- Compilation of Notes and Memoranda bearing upon the Use of Human Ordure and Human Urine in Rites of a Religious or Semi-Religious character among various Nations. 8° Washington, 1888
- Bourne, Benjamin Franklin.** The Captive in Patagonia, or Life among the Giants: a Personal Narrative. *Plates.* 12° Boston, Mass., 1853
- Bourne, F. S. A.** Commercial Report on a Journey through the Provinces of Ssuchuan, Yün-nan, Kwang-si, and Kueichou, from 26th October 1885 to 5th May 1886. Part 1. Ch'ung-ching Fu to Pi-chieh Hsien. *Map.* Folio* 1886
- Ditto. Part 2. Pi-chieh Hsien to Yünnan-Fu. *Map.* Folio* 1887
- Bourne, F. S. A.** Report of a Journey in South-Western China. *Maps.* Folio* 1888
- Bourne, G.** Australian Expedition: Journal of Landsborough's Expedition in Search of Burke and Wills. 8° Melbourne, 1863
- Bourne, John.** Indian River Navigation: illustrating the Practicability of opening up some thousands of miles of River Navigation in India, by the use of a new kind of Steam Vessel adapted to the Navigation of Shallow and Shifting Rivers. *Map.* 8° 1849
- Bourne, H. R. Fox.** The Story of our Colonies. New edition. *Maps.* 8° 1888
- Bournon, Comte de.** Traité complet de la Chaux Carbonatée et de l'Arragonite, auquel on a joint une Introduction à la Minéralogie en général, une Théorie de la Cristallisation et son application. *Plates.* 3 vols. 4° 1808
- Bourrit, O.** Journey to the Glaciers in the Duchy of Savoy. Translated by Davy. 12° Norwich, 1776
- Description des Vallées de Glace et des Hautes Montagnes que forment la chaîne des Alpes Pennines et Rhétiennes. *Map and plates.* 2 vols. 8° Geneva, 1783
- Description des Glacières et Glaciers de Savoye. *Plates.* 8° Geneva, 1785
- Description des Cols, ou Passages des Alpes. 2 vols. 8° Geneva, 1803
- See Ziegler.
- Boussingault, M., and Dr Roulin.** Viajes científicos a los Andes Ecuatoriales, ó colección de Memorias sobre física, química é historia natural de la Nueva Granada, Ecuador, y Venezuela. Traducidas, &c., por J. Acosta. 8° Paris, 1849
- Boutroue, Alexandre.** Rapport sur une Mission Archéologique en Portugal et dans le sud de l'Espagne. *Plates.* Large 8° Paris, 1893
- L'Algérie et la Tunisie à travers les Ages. *Maps.* Large 8° Paris, 1893
- See Martins, J. P.
- Bouvet, Joachim.** See Astley, Vol. 3: Appendix 1.
- Bouvet, Lozier.** See Burney, Vol. 5; Callander, Vol. 3: Appendix 1.
- Bouzet, E. du.** Instructions à donner aux Batiments venant en Nouvelle-Calédonie par le Cap de Bonne-Espérance. 8° Paris, 1858
- Bovallius, Carl.** Antiquités céramiques trouvées dans le Nicaragua en 1882-83. *Illustrations.* 8° N. P., N. D.
- Nicaraguan Antiquities. *Maps and plates.* 4° Stockholm, 1886
- Resa i Central-Amerika, 1881-83. 2 vols. *Maps and illustrations.* 8° Upsala, 1887

- Bove, Giacomo.** Expedicion Austral Argentina: Informes preliminares presentados á los Ministros del Interior y de Guerra y Marina de la República Argentina, y publicados bajo la direccion del Instituto Geografico Argentino. *Maps and plates.* 8° Buenos Ayres, 1883
- Patagonia, Terra del Fuoco, Mari Australi; Rapport del Tenente Giacomo Bove, Capo della Spedizione al Comitato Centrale per le Esplorazioni Antartiche. Parte 1. *Maps and illustrations.* Large 8° Genoa, 1883
- Bovis's** History of Cochin China. See Pinkerton, Vol. 9: Appendix 1.
- Bowditch, Nath.** Memoir. By his son N. Ingersoll Bowditch. *Portrait.* 4° Boston, Mass., 1839
- See Pickering, John.
- Bowditch, T. Edward.** Mission from Cape Coast Castle to Ashantee; with a Statistical Account of that Kingdom, and Geographical Notices of other parts of the Interior of Africa. *Map and plates.* 4° 1819
- Essay on the Geography of North-Western Africa. *Maps.* 12° Paris, 1821
- Account of the Discoveries of the Portuguese in the Interior of Angola and Mozambique, with a Note on a Geographical Error of Mungo Park. *Maps.* 8° 1824
- Excursions in Madeira and Porto Santo, in 1823, while on his Third Voyage to Africa; to which is added a Narrative of the Voyage to its completion, with Occurrences from Mr Bowditch's arrival in Africa to his death, a Description of the English Settlements on the River Gambia, with Zoological and Botanical Descriptions, and Translations from the Arabic. *Plates.* 4° 1825
- See Mollien; Eyriès, Vol. 11; Phillips [3], Vol. 1: Appendix 1.
- Bowdler, Col. C. W.** See Bell.
- Bowen, C. C.** See Galton, Vacation Tourists, 1860.
- Bowen, Emanuel.** A Complete System of Geography. 2 vols. *Maps.* Folio 1747
- Bowen, Sir George Ferguson.** Ithaca in 1850. 8° 1854
- Bower, Capt. H.** Diary of a Journey across Tibet. *Maps and illustrations.* 8° Calcutta, 1893
- Bowerbank, James Scott.** A History of the Fossil Fruits and Seeds of the London Clay. Part 1. *Plates.* 8° 1840
- Bowie, J.** See British South Africa, A: Appendix 2.
- Bowker, Colonel J. H.** Other Days in South Africa. 8° [1884]
- Bowles, S.** Our New West: Records of Travel between the Mississippi River and the Pacific Ocean. . . . *Map, portraits, and plates.* 8° 1869
- Bowles, W.** Introduccion á la Historia Natural y á la Geografia Fisica de España. Small 4° Madrid, 1775
- Bowring, Sir John.** A Visit to the Philippine Islands. *Plates.* 8° 1850
- The Kingdom and People of Siam, with a Narrative of the Mission to that country in 1855. *Map, facsimiles, and plates.* 2 vols. 8° 1857
- Bowring, J.** Wýbor z BásnictwiCeského: Cheskian Anthology, being a History of the Poetical Literature of Bohemia, with translated specimens. 12° 1832
- Bowring, J.** See Phillips [3], Vol. 3: Appendix 1.
- Bowyear.** See Dalrymple, Repertory, Vol. 1: Appendix 1.
- Boxhorn, M. Z.** Marci Zuerii Boxhornii Theatrum, sive Hollandiæ Comitatus et Urbium nova descriptio, qua omnium Civitatum, præcipuorumq. locorum Icones, Origines, Incrementa, Res domi forisq. gestæ, Jura, Privilegia, Immunitates, ipsis Principum tabulis expressa, et Viri illustres, exhibentur. *Maps.* Oh-long 8° Amsterdam, 1632
- Boyd, Major A. J.** Reminiscences of the Chincha Islands. 8° Brisbane, 1892
- Boyd, Benjamin.** On the Expediency of Transferring the Unemployed Labour of Van Diemen's Land to New South Wales. 8° Sydney, 1847
- Steam to Australia and New Zealand. 8° 1850
- Boyd, C. R.** Resources of South-West Virginia, showing the Mineral Deposits of Iron, Coal, Zinc, Copper, and Lead, also the staples of the various Counties, Methods of Transportation, Access, &c. *Map and plates.* 8° New York, 1881
- Boyd, R. N.** Chili: Sketches of Chili and the Chilians during the War 1879-80. *Map and illustrations.* Small 8° 1881
- Opening Address, Session 1890-91, of the Civil and Mechanical Engineers' Society, read 17th December 1890. Large 8° 1890
- Boyd.**— See Eyriès, Vol. 13; Appendix 1.
- Boyde, Capt. Henry.** Several Voyages to Barbary, containing an Historical and Geographical Account of the Country, with the Hardships, Sufferings, and manner of Redeeming Christian Slaves; together with a curious Description of Meguinez, Oran, and Alcazar, with a Journal of the late Siege and Surrender of Oran; to which are added, the Maps of Barbary and

- Boyde, Capt. Henry**—*Continued.*
the Sea-coasts, the Prospects of Meguinez and Alcazar, an exact Plan of Oran, and a View of the Ancient Roman Ruins near Meguinez,—the whole illustrated with Notes, Historical and Critical. 2nd edition. 8° 1736
- Boyé, J.** See Lutké.
- Boyle, Frederick.** Adventures among the Dyaks of Borneo. *Plate.* 8° 1865
— The Free Indian Tribes of Central America. 8° 1867
— A Ride across a Continent: a Personal Narrative of Wanderings through Nicaragua and Costa Rica. 2 vols. *Plates.* 8° 1868
- Boyle, R. Vicars.** Imperial Government Railways, Japan: Report on the Routes for the Main Trunk Lines through Central Japan, viz., from Tokio to Kioto and across to Niigata. *Map.* 8° *Kobe,* 1876
— Descriptive Reports of Lines laid out from Kioto, via Otsu and Maibara to Tsuruga, and from Maibara to Kano, Miya, and Doda. *Map.* 8° *Kobe,* 1876
- Braam, A. E. van.** An Authentic Account of the Embassy of the Dutch East India Company to the Court of the Emperor of China in the years 1794 and 1795. Translated from the original of M. L. E. Moreau de St Méry. 2 vols. *Map.* 8° 1798
- Brabant, Arthur Baring.** See Popowski.
- Brabner, J. H. F.** The Comprehensive Gazetteer of England and Wales. Vol. 1, Aar-Cat. *Maps and plates.* Large 8° 1893
Vol. 2, Cau-Goa; Vol. 3, Gob-Les 1894
- Bracciolini, Francesco.** Lo Scherno degli Dei: poema Piacevole. *Portrait.* 8° *Milan,* 1804
- Brace, C. L.** The Norse-Folk: a Visit to the Homes of Norway and Sweden. *Plates.* 8° 1857
- Brackenbury, Major C. B.** See United Kingdom: Appendix 2.
- Brackenbury, Major-General Henry.** The River Column: a Narrative of the Advance of the River Column of the Nile Expeditionary Force, and its Return down the Rapids: with maps by Major the Hon. F. L. L. Colborne. Crown 8° 1885
- Brackenridge, H. M.** Views of Louisiana, containing Geographical, Statistical, and Historical Notices of that vast and important portion of America. 12° *Baltimore,* 1817
— Voyage to South America, 1817-18, in the Frigate "Congress." 2 vols. 8° 1820
— See Eyriès, Vol. 9; Phillips [3], Vol. 3: Appendix 1.
- Bradbury, John.** Travels in the Interior of America in 1809-11, including a Description of Upper Louisiana, the States of Ohio, Kentucky, Indiana, and Tennessee, with the Illinois and Western Territories. 8° *Liverpool,* 1817
- Bradford, Alex. W.** American Antiquities, and Researches into the Origin and History of the Red Race. 8° *New York,* 1843
- Bradley, John.** A Narrative of Travel and Sport in Burmah, Siam, and the Malay Peninsula. 8° 1876
- Bradshaw, B.** Dictionary of Mineral Waters, Climatic Health Resorts, Sea Baths, and Hydropathic Establishments. 2nd edition. *Map and plans.* 12° 1883
— A B C Dictionary to the United States, Canada, and Mexico, showing the most Important Towns and Points of Interest; with Maps, Routes, &c., also Large General Skeleton Map showing the various Steamship Routes to various points. 12° 1886
- Brady, W.** Glimpses of Texas, its Divisions, Resources, Development, and Prospects. 12° *Houston,* 1871
- Brækstad, H. L.** See Hovgaard.
- Bragge, W.** Bibliotheca Nicotiana: a First Catalogue of Books about Tobacco. Square 8° [Privately printed] 1874
- Braim, T. H.** History of New South Wales, from its Settlement to the close of 1844. 2 vols. *Illustrations.* 8° 1846
- Braithwaite, S.** Supplement to Sir John Ross's Second Voyage in Search of a North-West Passage. 4° 1835
- Bramall, Henry.** The Mineral Resources of New Zealand. *Map.* 8° *Liverpool,* 1883
- Brämer, K.** See Germany, C (Forschungen, &c., Vol. 2): Appendix 2.
- Brampton and Alt.** See Eyriès, Vol. 4: Appendix 1.
- Brand, —.** See Pinkerton, Vol. 3: Appendix 1.
- Branda, Paul.** Le Haut-Mékong ou le Laos ouvert. *Map.* 8° *Paris,* 1887
— The same. New edition. *Maps* *Paris,* 1889
- Brandes, H.** Ueber das Zeitalter des Geographen Eudoxos und des Astronomen Geminus. Ueber die antiken Namen und die geographische Verbreitung der Baumwolle im Alterthum. Zwei geographisch-antiquarische Untersuchungen. 8° *Leipzig,* 1866
- Brandes, Dr J. L. A.** See Groeneveldt.
- Brandis, Sir Dietrich.** Report on the Teak Forests of Pegu for 1856. *Tables.* [From the India Records, No. 28.] 1860
— Ditto, for 1857-60; with Appendix. *Tables.* [From the India Records, No. 31.] *Calcutta,* 1861

- Brandia, Sir Dietrich.** Progress Report of the Forests of the Tenasserim and Martaban Provinces, for 1858-60. *Map and tables.* [From the India Records, No. 29.] *Calcutta*, 1861
- Report on the Attaran Forests for 1860; with Appendix. [From the India Records, No. 32.] *Calcutta*, 1861
- Reports on the Teak Forests in Pegu and the Tenasserim and Martaban Provinces, 1860-61; to which is added, Correspondence regarding the opening of the Pegu Forests to Private Enterprise. *Tables.* [From the India Records, No. 35.] *Calcutta*, 1862
- Progress Report of Forest Administration in British Burmah, 1861-62. *Map.* [From the India Records, No. 37.] 1863
- See Collins, J.; Leclis.
- Brandstetter, Prof. Dr R.** Charakterisirung der Epik der Malaien. Large 8° *Lucerne*, 1891
- Malaio-Polynesische Forschungen. 2. Die Beziehungen des Malagasy zum Malaiischen. 4° *Lucerne*, 1893
- Brandt, J. F.** Mittheilungen über die Naturgeschichte des Mammoth oder Mamout (Elephas primigenius). *Plates.* 8° *St Petersburg*, 1866
- See Baer and Helmersen, 17; Helmersen and Schrenck, 1.
- Branner, J. C.** The Æolian Sandstones of Fernando de Noronha. *Illustrations.* 8° *New Haven, Conn.*, 1890
- Brash, Richard R.** Inishcaltra and its Remains. 8° 1866
- Brasseur de Bourbourg, Abbé E. Charles.** Lettres pour servir d'Introduction à l'Histoire Primitive des Nations Civilisées de l'Amérique Septentrionale. [French and Spanish.] 4° *Mexico*, 1851
- Aperçus d'un Voyage dans les États de San-Salvador et de Guatemala. 8° *Paris*, 1857
- Histoire des Nations civilisées du Mexique et de l'Amérique-Centrale durant les siècles antérieurs à Christophe Colomb, &c. 4 vols. 8° *Paris*, 1857-59
- Brassey, Lady.** A Voyage in the "Sunbeam:" Our Home on the Ocean for Eleven Months. 9th edition. *Maps and illustrations.* 8° 1880
- In the Trades, the Tropics, and the Roaring Forties. *Maps and illustrations.* 8° 1885
- The Last Voyage, to India and Australia, in the "Sunbeam." *Map, chart, and illustrations.* 8° 1889
- Brassey, Lord.** On the Examination of Adjusters of Compasses. 4° 1871
- See Grenfell, W. P.
- Brauer, F.** See "Novara."
- Brauer, Lorenz.** See Andree, Karl.
- Braumüller, J. G.** Der wichtigste Kanal in Europa, durch eine Vereinigung des Schwarzen Meeres mit der Ost und Nord See vermittelst der Weichsel und des Dniesters erneuert vorgeschlagen. 4° *Berlin*, 1815
- Brauns, D.** Geology of the Environs of Tokio. *Plates.* 4° *Tokio*, 2541 (1881)
- Bravais, A.** Sur les Lignes d'Ancien Niveau de la Mer dans le Finmark. *Map.* 8° *Paris*, N. D.
- See Gaimard, P.
- Brawern, H.** See Churchill, Vol. 1: Appendix 1.
- Bray, W. I.** See Pinkerton, Vol. 2: Appendix 1.
- Brazza, P. Savorgnan de.** Les Voyages de Savorgnan de Brazza, Ogooué et Congo (1875-82). Par D. Neuville and C. Bréard. *Portrait and map.* 8° *Paris*, 1884
- Conférence faite par P. Savorgnan de Brazza, le 21 Janvier 1886, en la séance extraordinaire tenue par la Société de Géographie. *Portrait and map.* 4° *Paris*, 1886
- Texte Publié et Coordonné par Napoléon Ney: Conférences et Lettres de P. Savorgnan Brazza sur ses Trois Explorations dans l'ouest Africain de 1875 à 1886. *Map and illustrations.* Large 8° *Paris*, 1887
- See Nardi.
- Bréard, C.** See Brazza; Neuville.
- Brebner, J. M.** See India, D: Appendix 2.
- Breeks, James Wilkinson.** An Account of the Primitive Tribes and Monuments of the Nilagiris. *Photographs.* 4° 1873
- Breen, Henry H.** St Lucia, Historical, Statistical, and Descriptive. *Map.* 8° 1844
- Brehm, Dr A. E.** See Heuglin.
- Bremner, Robert.** Excursions in the Interior of Russia. *Portraits.* 2 vols. 8° 1839
- Excursions in Denmark, Norway, and Sweden. *Portraits.* 2 vols. 8° 1840
- Bremond, Alphonse.** Le Guide Toulousain. Troisième édition. *Map and plan.* 18° *Toulouse*, 1868
- Brenchley, J. L.** Jottings during the Cruise of H. M. S. "Curaçoa" among the South Sea Islands in 1865. *Map and plates.* 4° 1873
- Brenchley, Julius.** See Remy.
- Brennecke, —.** Sir Isaac Newton: Oration. [In German.] 8° *Posen*, 1866
- Brenner, Dr Oscar.** Die ächte Karte des Olaus Magnus vom Jahre 1539, nach dem Exemplar der Münchener Staatsbibliothek. *Map.* 8° *Christiania*, 1886
- Olaus Magnus und seine Karte des Nordens. Small 8° *Christiania*, 1886

- Brent, G. S.** Notes on a Map of the World: Fasciculus I., On the Configuration of Continents. 8° 1850
- Brenton, Capt. E. P.** See St Vincent.
- Brereton, Rev. C. D.** An Address, with a Proposal for the Foundation of a Church, Mission House, and School at Sarāwak. *Maps.* 8° 1846
- Brerewood, Edward.** See Purchas, Vol. 1, Book 1: Appendix 1.
- Breton, Lieut.** Excursions in New South Wales, Western Australia, and Van Diemen's Land, during 1830-33. *Plates.* 8° 1834
- Bretschneider, E.** On the Study and Value of Chinese Botanical Works, with Notes on the History of Plants and Geographical Botany from Chinese Sources. *Plates.* 8° *Foochow*, 1870
- Fu - Sang; or, Who Discovered America? 8° 1870
- On the Knowledge possessed by the Ancient Chinese of the Arabs and Arabian Colonies and other Western Countries mentioned in Chinese Books. 8° 1871
- Notes on Chinese Medieval Travellers to the West. 8° *Shanghai*, 1875
- Archaeological and Historical Researches on Peking and its Environs. *Plates.* 8° *Shanghai*, 1876
- Die Pekinger Ebene und das benachbarte Gebirgsland. (Ergänzungsheft, 46—Petermann's Mittheilungen.) *Map.* 4° *Gotha*, 1876
- Recherches Archéologiques et Historiques sur Pékin et ses Environs. Traduction Française par V. Collin de Plancy. [No. 12 of Publ. de l'École des Langues Orient. Viv.] *Maps, plate.* 8° *Paris*, 1879
- Medieval Researches from Eastern Asiatic Sources: Fragments towards the Knowledge of the Geography and History of Central and Western Asia, from the 13th to the 17th Century. 2 vols. *Maps.* 8° 1888
- Brett, H.** Handy Guide to New Zealand. Edited by E. Ernest Bilbrough. *Maps and illustrations.* 12° *Auckland*, 1890
- See Sherrin and Wallace.
- Brett, W. H.** The Indian Tribes of Guiana, their Condition and Habits, &c. *Map and plates.* 8° 1868
- Brewer, Henry.** See Callander, Vol. 2: Appendix 1.
- Brewin, W.** See Harvey, T.
- Bricchetti-Robecchi.** See Robecchi.
- Bridel, Philippe.** See Turkey in Asia, B: Appendix 2.
- Bridge, B.** A Treatise on the Construction, Properties, and Analogies of the Three Conic Sections. 8° 1831
- Bridge, John.** A Visit to the Isle of Wight, by Two Wights. 16° 1884
- Bridge, John.** From Tilbury to Torbay, 1885-87. 12° 1888
- Bridges, F. D.** Journal of a Lady's Travels round the World. *Map and plates.* 8° 1883
- Brie, J. de.** See Pelham, Vol. 2: Appendix 1.
- Brière, A.** Lettres sur le Transsaharien. 8° *Paris*, 1881
- Brierley, J.** See Casalis.
- Briggs, David.** Design for a Bridge over the Nurbudda, near Jubbulpoor. *Plates.* [From the India Records, Vol. 2, N.W. Provinces.] 8° *Agra*, 1856
- Report on the Operations connected with the Hindostan and Thibet Road, from 1850 to 1855. *Maps.* [From the India Records, No. 16.] Royal 8° *Calcutta*, 1856
- Briggs, Henry George.** The Cities of Gujarastra, their Topography and History illustrated in the Journal of a Recent Tour. 4° *Bombay*, 1850
- The Parsis, or Modern Zerdusthians. 8° *Edinburgh*, 1852
- Briggs, Major-Gen. John.** Brief Notes relative to the History of the Rajas of Satara, commencing with 1707; and to the Satara Jageerdars. [From the India Records, No. 41.] Royal 8° *Bombay*, 1857
- Brigham, W. T.** Historical Notes on the Earthquakes of New England, 1638-1869. 4° *Boston, Mass.*, 1871
- Guatemala, the Land of the Quetzal: a Sketch. *Maps and illustrations.* 8° 1887
- Bright, Richard.** Travels from Vienna through Lower Hungary, with some Remarks on the State of Vienna during the Congress, 1814. *Maps and plates.* 4° *Edinburgh*, 1818
- Brignon, Le Hen.** See Burney, Vol. 5; Callander, Vol. 3: Appendix 1.
- Brine, Admiral Lindesay.** The Taeping Rebellion in China: a Narrative of its Rise and Progress, based upon original documents and information obtained in China. *Map and plans.* 8° 1862
- Travels amongst American Indians, their Ancient Earthworks and Temples. *Illustrations.* 8° 1894
- Brine, F.** Iceland and the Faroes. 8° [1881]
- Brinkley, John, Bishop of Cloyne.** Elements of Plane Astronomy. Edited by the Rev. Thomas Laby. *Plates.* 8° *Dublin*, 1845
- Brinton, Dr Daniel G.** Notes on the Floridian Peninsula, its Literary History, Indian Tribes, and Antiquities. 8° *Philadelphia*, 1859
- The Lineal Measures of the Semi-Civilised Nations of Mexico and Central America. 8° *Philadelphia*, 1885

- Brinton, Dr Daniel G.** On the Ikonomatic Method of Phonetic Writing, with Special Reference to American Archæology. 8* *Philadelphia*, 1886
- A Review of the Data for the Study of the Prehistoric Chronology of America. Address before the Section of Anthropology, American Association for the Advancement of Science. 8*
Salem, Mass., 1887
- Were the Toltecs an Historic Nationality? 8* *Philadelphia*, 1887
- On Etruscan and Libyan Names: a Comparative Study. 8* *Philadelphia*, 1890
- The American Race: a Linguistic Classification and Ethnographic Description of the Native Tribes of North and South America. 8* *New York*, 1891
- Anthropology, as a Science, and as a branch of University Education in the United States. 8* *Philadelphia*, 1892
- The Tribute Roll of Montezuma . . . Part I. The Written Language of the Ancient Mexicans. Reprinted 20th May 1892, from *Trans. Amer. Philos. Soc.*, Vol. 17. 4* N.P., 1892
- Reminiscences of Pennsylvania Folk-Lore. 8* 1892
- Analytical Catalogue of Works and Scientific Articles. 8* N.P., 1892
- Further Notes on the Betoya Dialects, from unpublished sources. 8* [*Philadelphia*] 1892
- Further Notes on Fuegian Languages. 8* [*Philadelphia*] 1892
- Address delivered on Columbus Day, 21st October 1892, at the . . . University of Pennsylvania, Philadelphia. 8* *Philadelphia*, 1892
- Studies in South American Native Languages. 8* *Philadelphia*, 1892
- The Etrusco-Libyan Elements in the Song of the Arval Brethren. 8* [1893]
- The Native Calendar of Central America and Mexico: a Study in Linguistics and Symbolism. 8* *Philadelphia*, 1893
- Ethnology. On various supposed relations between the American and Asian Races. Reprinted from *Memoirs of the International Congress of Anthropology*, Chicago. 8* *Chicago*, 1893
- See Thomas, Cyrus.
- Brisbane, Captain.** See Weddell, James.
- Brisbane, General Sir Thomas Mكدougall.** Reminiscences of General Sir T. M. Brisbane. *Portraits and plates*. Privately printed. 4* *Edinburgh*, 1860
- See New South Wales, D: Appendix 2.
- Brisse, A., and L. de Rotrou.** The Draining of Lake Fucino, accomplished by His Excellency Prince Alexander Torlonia: an Abridged Account, Historical and Technical. English translation by V. de Tivoli, jun. 4*; Atlas, folio *Rome*, 1876
- Brisson.** — See Saugnier.
- Bristowe, Lindsay W., and Philip B. Wright.** The Handbook of British Honduras for 1888-89, comprising Historical, Statistical, and General Information concerning the Colony. *Map*. 8° 1888
- The same, for 1889-90. *Map*. 8° 1889
- The same, for 1890-91. *Map*. 8° 1890
- The same, for 1891-92. *Map*. Large 8° 1891
- The same, for 1892-93. *Map*. Large 8° 1892
- “**Britannicus.**” The Dominican Republic and the Emperor Soulouque: being Remarks and Strictures on the Misstatements, and a Refutation of the Calumnies, of M. D’Alaux; preceded by a concise Account of the Historical Events of the Dominican Republic, and a glance at the Peninsula of Samana. By “Britannicus.” 8* *Philadelphia*, 1852
- Brito, P. J. M. de.** Memoria Política sobre a Capitania de Santa Catharina, escripta no Rio de Janeiro em 1816. 8° *Lisbon*, 1829
- Britton, J.** Descriptive Sketches of Tunbridge Wells and the Calverley Estate. *Maps and plates*. 8° 1832
- Broadfoot, Lieut. James S.** Reports on Parts of the Ghilzi Country, and on some of the Tribes in the neighbourhood of Ghazni; and on the Route from Ghazni to Dera Ismail Khan by the Ghwalari Pass, 1839. Edited by Major William Broadfoot. R. G. S. Supplementary Papers, Vol. I. *Map*. Large 8° 1886
- Broadfoot, Major William.** The Career of Major George Broadfoot, C.B., Governor-General’s Agent North-West Frontier, 1844-45, in Afghanistan and the Punjab. Compiled from his Papers, and those of Lords Ellenborough and Hardinge. *Portrait and maps*. 8° 1888
- Broadhead, G. C.** See United States, K (Missouri): Appendix 2.
- Broca, Paul.** On the Phenomena of Hybridity in the genus Homo. Edited by C. C. Blake. 8° 1864
- Brocchi, G. B.** Giornale delle Osservazioni fatte ne’ Viaggi in Egitto, nella Siria e nella Nubia. 5 vols. and Atlas. 8° *Bassano*, 1841-43
- Broch, O. J.** Le Royaume de Norvège et le Peuple Norvégien, ses Rapports Sociaux, Hygiène, Moyens d’Existence, Sauvetage, Moyens de Communication et Economie. Rapport au Congrès de Bruxelles. *Plate*. 8° *Christiania*, 1876
- Brockedon, W.** Illustrations of the Passes of the Alps by which Italy communicates with France, Switzerland, and Germany. *Maps and plates*. 2 vols. 4° 1828

- Brockett, W. E.** Narrative of a Voyage from Sydney to Torres Straits in Search of the Survivors of the "Charles Eaton." *Plates.* 8° *Sydney*, 1836
- Brocklehurst, Thomas Unett.** Mexico To-day: a Country with a Great Future, and a glance at the Prehistoric Remains and Antiquities of the Montezumas. *Map and illustrations.* 8° 1883
- Brocklesby, J.** Elements of Physical Geography, together with a Treatise on the Physical Phenomena of the United States. *Maps.* 4° *Philadelphia*, 1868
- Brocquiere, Bertrandon de la.** See Hakluyt, Vol. 4: Appendix 1.
- Brodhead, John Romeyn.** Documents relative to the Colonial History of the State of New York, procured in Holland, England, and France. Edited by E. B. O'Callaghan. *Maps.* 10 vols. 4° *Albany, N. Y.*, 1856-58
— Reports of, relative to the Colonial History of New York. 8° *New York*, 1845
- Brodie, Sir Benjamin C.** Address to the Ethnological Society of London, 1853; followed by a Sketch of the Recent Progress of Ethnology, by R. Cull. 8° 1853
— Ditto. 8° 1854
- Brodie, Lieut.** See India, I: Appendix 2.
- Brodie, Walter.** Pitcairn's Island and the Islanders in 1850, with Extracts from his Private Journal, and a few Hints upon California; also the Reports of all the Commanders of Her Majesty's ships that have touched at the above Island since 1800. *Portrait and plates.* 8° 1851
- Brodribb, W. A.** A Plain Statement of Facts, addressed to the Small and Large Capitalists, and the Labouring Classes in England and elsewhere, on the great Capabilities and Natural Advantages of the Australian Colonies, particularly New South Wales and Victoria, for Emigration. 8° 1862
— Gipps Land and its Explorers. [Extract, Australian Newspaper.] 8° N.D.
— Recollections of an Australian Squatter, or Leaves from my Journal since 1835. 8° *Sydney* [1883]
- Brögger, W. C.** See Sweden, A: Appendix 2.
- Broke, George.** With Sack and Stock in Alaska. *Maps.* 12° 1891
- Brongniart, A.** See Cuvier; also Greece, Morea: Appendix 2.
- Broniouis de Biezerfedea, Martin.** See Purchas, Vol. 3. Book 3: Appendix 1.
- Bronner, F. J.** Parallelismus der Flusssysteme Europas, Asiens, Afrikas, und Amerikas, Vergleichungen der wichtigsten Ströme dieser Erdteile. 8° *Munich*, 1885
- Brooke, Sir A. de Capell.** Travels through Sweden, Norway, and Finmark to the North Cape. *Maps and plates.* 4° 1823
— Winter in Lapland and Sweden. *Map and plates.* 4° 1827
— Sketches in Spain and Morocco. *Plates.* 2 vols. 8° 1831
- Brooke, Francis.** See Blanc, V. I.e.
- Brooke, Capt. J. C.** Report of a Tour through the Districts of Ajmere and Mairwara, N.W. Provinces [India Records, Part 32, N.W. Provinces] *Calcutta*, 1858
- Brooke, Sir James, Rajah of Sarawak.** Letter from Borneo, with Notices of the Country and its Inhabitants. 8° 1842
— See Keppel; Mundy, R.
- Brooke, R.** Extracts from the Journal of an Excursion to Explore the Mahavilaganga (Ceylon). 8° *Colombo*, 1833
- Brooke, T. H.** History of the Island of St Helena, from its Discovery by the Portuguese to the year 1823. 2nd edition. *Plate.* 8° 1824
- Brookes, R.** General Gazetteer, or Compendious Geographical Dictionary, containing Descriptions of every Country in the known World, with their Towns, People, Natural Productions, &c. Revised and corrected to the present period by A. G. Findlay. *Maps.* 8° 1854
- Brooks, C. W.** Early Migrations: Early Maritime Intercourse of Ancient Western Nations, Chronologically arranged and Ethnologically considered. *Frontispiece.* 8° *San Francisco*, 1876
— Japanese Wrecks, stranded and picked up adrift in the North Pacific Ocean, Ethnologically considered. *Map.* 8° *San Francisco*, 1876
— Origin of the Chinese Race, Philosophy of their Early Development, with an Inquiry into the Evidences of their American Origin. *Map.* 8° *San Francisco*, 1876
— On the "Jeannette" Arctic Expedition and the missing Whalers. *Maps.* 8° *San Francisco*, 1880
— The Object of Arctic Explorations. (Proceedings of the California Academy of Sciences.) 8° *San Francisco*, 1881
— Early Discoveries of Wrangel Land: some Evidence regarding conflicting Claims; Plans of the Rodgers Expedition. (Proceedings of the California Academy of Sciences.) 8° *San Francisco*, 1881
— Arctic Drift and Ocean Currents illustrated by the discovery on an Ice-Floe off the Coast of Greenland of relics from the American Arctic steamer "Jeannette." *Chart.* 8° *San Francisco*, 1884
— See Pierce, H. A.

- Brooks, Francis.** See Gottfried: Appendix 1.
- Brooks, H.** Natal: a History and Description of the Colony, including its Natural Features, Productions, Industrial Condition, and Prospects. Edited by Dr R. J. Mann. *Photographs and coloured plates.* 8° 1876
- Brooks, Shirley.** Russians of the South. 12°. [Bound with M'Culloch's "Russia and Turkey."] 1854
- Brooks, W. A.** Euphrates, the Road to the East. *Maps.* 8° N. D.
— Honduras and the Interoceanic Railway: Report on the Line and its Prospects. . . . 8° 1874
- Brossary, Chiron de.** Instructions Nautiques sur l'Atterrage et la Navigation de la Plata. 8° Paris, 1845
- Brosselard, Henri.** Voyage de la Mission Flatters au pays des Touareg Azdjers. *Map and illustrations.* 12° Paris, 1883
- Brosselard-Faidherbe, Capt.** Casamance et Mellacorée: Pénétration au Soudan. *Maps and illustrations.* 4° Paris [1892?]
- Brosses, Charles de.** Histoire des Navigations aux Terres Australes. 2 vols. 4° Paris, 1761
— See Pinkerton, Vol. 11: Appendix 1.
- Brosset, F.** Description Géographique de la Géorgie par le Tsarévitch Wakhoucht, publiée d'après l'original Autographe. *Maps.* 4° St Petersburg, 1842
— Rapport sur un Voyage Archéologique dans la Géorgie et dans l'Arménie, exécuté en 1847-48. 8°; and Atlas, oblong 8° St Petersburg, 1849-51
— Histoire de la Géorgie, depuis l'Antiquité jusqu'au xix^e. Siècle. Traduite du Géorgien. 4 vols. 8° St Petersburg, 1849-58
- Brough, Bennett Hooper.** Tacheometry, or Rapid Surveying. 8° 1887
- Brough, Louisa.** See Umlauf.
- Broughton, E.** Six Years' Residence in Algiers. 8° 1839
- Broughton, Lord.** Italy: Remarks made in several Visits from 1816 to 1854. 2 vols. 8° 1859
- Broughton, —.** See Eyriès, Vol. 2: Appendix 1.
- Broughton, Thomas Duer.** Letters written in a Mahratta Camp during the year 1809, descriptive of the Character, Manners, Domestic Habits, and Religious Ceremonies of the Mahrattas. *Plates.* 4° 1813
- Broughton, W. R.** A Voyage of Discovery to the North Pacific Ocean; in which the Coast of Asia from the lat. of 35° North to the lat. of 52° North, the Island of Insu (commonly known under the name of the Land of Jesso), the North, South, and East Coasts of Japan,
- Broughton, W. R.—continued.**
the Lieuchieux and the Adjacent Isles, as well as the Coast of Corea, have been Examined and Surveyed. Performed in His Majesty's sloop "Providence" and her Tender, in the years 1795, '96, '97, '98. *Maps, plates.* 4° 1804
- Broun, Sir Richard.** European and Asiatic Intercourse viâ British Columbia by means of a Main Through Trunk Railway from the Atlantic to the Pacific. *Map.* 8° 1858
- Broun, Capt. Thomas.** Manual of the New Zealand Coleoptera. (N.Z. Institute.) Parts 5-7 (1 vol.) 8° Wellington, 1893
— See New Zealand, A: Appendix 2.
- Brown, Alexander.** The Genesis of the United States: a Narrative of the Movement in England, 1605-16, which resulted in the Plantation of North America by Englishmen; disclosing the Contest between England and Spain for the Possession of the Soil now Occupied by the United States of America; set forth through a Series of Historical Manuscripts now first printed, together with a reissue of rare Contemporaneous Tracts, accompanied by Bibliographical Memoranda, Notes, and brief Biographies. 2 vols. *Maps and portraits.* 8° 1890
- Brown, Arnold.** See Purchas, Vol. 2, Book 10: Appendix 1.
- Brown, A. Samler.** Madeira and the Canary Islands: a Practical and Complete Guide for the Use of Invalids and Tourists. 2nd edition. *Maps.* 12° 1890
- Brown, C. Barrington.** Geological Report on the Districts bordering on the Curiebrong, Ireng, Takutu, Rupununi, and Upper Essequibo Rivers. Folio* Demerara, 1871
— Canoe and Camp Life in British Guiana. *Map and plates.* 8° 1876
— and W. Lidstone. Fifteen Thousand Miles on the Amazon and its Tributaries. *Map and plates.* 8° 1878
- Brown, E.** An Account of Several Travels through a great Part of Germany, in Four Journeys, from Norwich to Colen, &c. *Plates.* Square 8° 1677
— Travels in Divers Parts of Europe. *Plates.* Folio 1685
- Brown, Rev. G.** Notes on the Duke of York Group, New Britain, and New Ireland. (From the Journal of the Royal Geographical Society, 1877.) 8° 1878
— and B. Danks. A Dictionary of the Duke of York Islands Language, New Britain Group; also a Grammar of the same, and an Introduction. MS. 8° Sydney, 1882
- Brown, H. A.** A Winter in Albania. 8° 1888

- Brown, H. Y. L.** Western Australia : Geological Description of Country to the North-East of Champion Bay. *Map. Folio** Perth, W.A., 1871
- Brown, J. A.** Palaeolithic Man in N.-W. Middlesex : the Evidence of his Existence, and the Physical Conditions under which he lived, in Ealing and its neighbourhood, illustrated by the condition and culture presented by certain existing savages. *Frontispiece and plates.* 8° 1887
- Brown, John.** The North-West Passage, and the Plans for the Search for Sir John Franklin : a Review. *Maps and plate.* 8° 1858
- A Sequel to the North-West Passage. *Map and facsimile.* 8° 1860
- Notice sur la Vie et les Travaux de, par M. de la Roquette. *Portrait.* 4° Paris, 1863
- Brown, Rev. J. Croumbie.** Hydrology of South Africa, or Details of the former Hydrographic condition of the Cape of Good Hope, and of Causes of its present Aridity. 8° 1875
- See Arbousset and Daumas.
- Brown, J. E.** A Practical Treatise on Tree Culture in South Australia. 2nd edition. *Illustrations.* 8° Adelaide, 1881
- See South Australia, A : Appendix 2.
- Brown, Rev. J. T.** See Underhill.
- Brown, Capt. Lewis.** Private Journal kept while in the Murree Hills, also during his Occupation of the Fort of Kahun, and during his Retreat to Poolajec, from 8th April to 1st October 1840. [From the India Records, No. 17.] Royal 8° Bombay, 1855
- Report showing the number of Fortified Places within the Districts under the Pahlunpoor Superintendency, prepared in 1844. [From the India Records, No. 25.] Royal 8° Bombay, 1856
- Brown, M.** See Mueller, Baron Sir F.
- Brown, Marie A.** The Icelandic Discoverers of America, or Honour to whom Honour is Due. *Illustrations.* Small 8° 1887
- Brown, P. Hume.** Early Travellers in Scotland. Edited by P. Hume Brown. *Maps.* 8° Edinburgh, 1891
- See Kirk and Thoresby.
- Brown, R.** Annual Report of the Munni-pore Political Agency for 1868-69. [From the India Records, No. 78.] Royal 8° Calcutta, 1870
- Brown, Richard.** A History of the Island of Cape Breton, with some Account of the Discovery and Settlement of Canada, Nova Scotia, and Newfoundland. *Maps and plate.* 8° 1869
- Notes on the Northern Atlantic, for the use of travellers. *Map.* Small 8° 1880
- Brown, Dr Robert.** Vancouver-Island Exploration, 1864. [With unpublished sketches.] 8° Victoria, B. C., 1865
- A Monograph of the Coniferous genus Thuja, Linn., and of the North American Species of the Genus Libocedrus, Endl. 8° 1867
- Florula Discoana : Contributions to the Phyto-Geography of Greenland within the Parallels of 68° and 70° North Latitude. 8° Edinburgh, 1868
- Notes on the History and Geographical Relations of the Pinnipedia frequenting the Spitzbergen and Greenland Seas. 8° [1868]
- Observations on the Medicinal and Economic Value of the Oulachan. 8° 1868
- On the Mammalian Fauna of Greenland. 8° [1868]
- On the Nature of the Discoloration of the Arctic Seas. 8° Edinburgh, 1868
- Synopsis of the Birds of Vancouver Island. 8° 1868
- Notes on the History and Geographical Relations of the Cetacea frequenting Davis Strait and Baffin's Bay. 8° 1868
- On the Geographical Distribution and Physical Characteristics of the Coal-Fields of the North Pacific Coast. 8° Edinburgh, 1869
- On the Geographical Distribution of the Coniferæ and Gnetaceæ. 8° Edinburgh, 1869
- Das Innere der Vancouver-Insel. *Map.* 4° Gotha [1869]
- On Arctic Exploration. 8° Edinburgh, 1870
- Physics of Arctic Ice. 8° 1871
- Descriptions of some new or little-known Species of Oaks from North-West America. 8° 1871
- Die geographische Verbreitung der Coniferen und Gnetaceen. *Map.* 4° Gotha, 1872
- Geological Notes on the Noursoak Peninsula, Disco Island, and the country in the vicinity of Disco Bay, North Greenland. 8° Glasgow, 1875
- The Countries of the World : being a Popular Description of the various Continents, Islands, Rivers, Seas, and Peoples of the Globe. 6 vols. *Maps and plates.* Small 4° [1877-81]
- Notes on the recent Progress of Botany in Denmark. 8° N. D.
- The Races of Mankind : being a Popular Description of the Characteristics, Manners, and Customs of the Principal Varieties of the Human Family. 4 vols. *Plates.* Small 4° N. D.
- The Peoples of the World : being a Popular Description of the Characteristics, Conditions, and Customs of the Human Family. 6 vols. *Illustrations.* 4° 1882

- Brown, Dr Robert.** Our Earth and its Story: a Popular Treatise on Physical Geography. Edited by Robert Brown, Ph.D. 3 vols. *Maps, coloured plates, and illustrations.* 4° 1887-89
- The Adventures of Thomas Fellow, of Penryn, Mariner, Three and Twenty Years in Captivity among the Moors. Written by himself; and edited, with an Introduction and Notes, by Dr Robert Brown. *Illustrations.* 8° 1890
- The Story of Africa and its Explorers. 3 vols. *Illustrations.* 4° 1892-94
- See Dickie, G.; Green, A. H.; Rink.
- Brown, Lieut.-Col. R. H.** The Fayûm and Lake Mœris; with a Prefatory Note by Colonel Sir Colin Scott-Moncrieff, and *illustrations* from photographs by the Author. 4° 1892
- Brown, Samuel.** On the Statistical Progress of the Kingdom of Italy. 8° 1866
- Brown, A. H.** The Political Economy of Indian Famines. 8° *Bombay*, 1877
- Brown, Lieut.-Col. Edmond Charles.** The Coming of the Great Queen: a Narrative of the Acquisition of Burma. *Maps and illustrations.* 8° 1888
- Brown, Edward.** See Harris, Vol. 2: Appendix 1.
- Brown, Edward G.** A Year amongst the Persians: Impressions as to the Life, Character, and Thought of the People of Persia, received during twelve months residence in that country in the years 1887-88. *Map.* 8° 1893
- Brown, J. Ross.** Report of the Debates in the Convention of California on the Formation of the State Constitution in 1849. 8° *Washington*, 1850
- Brown, Lieut. R. A.** Russia and the Invasion of India. (From *Journal, United Service Institution of India.*) 8° 1893
- Brown, W. H.** See Maclean, A. J.
- Brown, W. G.** Travels in Africa, Egypt, and Syria, from the year 1792 to 1798. *Plates.* 4° 1799
- The same. 2nd edition. *Maps and plates.* 4° 1806
- See Pinkerton, Vol. 15; Walpole, Travels: Appendix 1.
- Brown, Walter Raleigh.** [A Memoir.] Excerpt, Minutes of Proceedings of the Institution of Civil Engineers, Vol. 79. 8° 1885
- Browning, George.** The Edda Songs and Sagas of Iceland. 12° 1876
- Browning, Walter Westcott.** Ireland. Handbook of Railway Distances. *Map.* Large 8° 1874
- Brownrigg, Rev. Canon.** The Cruise of the "Freak": a Narrative of a Visit to the Islands in Bass and Banks' Straits, with some Account of the Islands. *Map and plates.* 8° *Launceston, Tasmania*, 1876
- Bruce, James.** Travels to Discover the Source of the Nile, in 1768-73. 5 vols. *Maps and plates.* 4° *Edinburgh*, 1790
- Travels into Abyssinia to Discover the Source of the Nile. Abridged by S. Shaw. 12° 1790
- Account of the Life and Writings of. By Alexander Murray. *Map and plates.* 4° *Edinburgh*, 1808
- The Life of Bruce, the African Traveller. By F. B. Head. *Maps, plate.* 12° 1830
- See Robinson, F.
- Bruce, John.** Annals of the Honourable East India Company, from their Establishment by the Charter of Queen Elizabeth, 1600, to the Union of the London and English East India Companies, 1707-8. 3 vols. 4° 1810
- Bruce, R. B. J.** Notes on the Dera Ghazee Khan Desert, North-Western Frontier of India, and its Border Tribes. [No. 9 of New Series of Selections from the Records of the Government of Panjab and its Dependencies.] Royal 8° *Lahore*, 1871
- Brucker, J.** Découvreurs et Missionnaires dans l'Afrique Centrale au XVI^e et au XVII^e Siècle. 8° *Lyons*, 1878
- Découverte des grands lacs de l'Afrique Centrale et des sources du Nil et du Zaïre au seizième Siècle. *Map.* 8° *Lyons*, 1878
- Positions Géographiques déterminées par deux Missionnaires Jésuites dans le Turkestan Oriental et la Dzoungarie en 1756, d'après deux lettres inédites des PP. Amiot et Gaubil. 8° *Lyons*, 1880
- Benoit de Goës, Missionnaire Voyageur dans l'Asie Centrale, 1603-7. 8° *Lyons*, 1879
- Brückner, Dr E.** Das Klima der Eiszeit. 8° *Davos*, 1891
- Ueber Schwankungen der Seen und Meere. Vortrag IX. Deutschen Geographentage in Wien, 1892. 8° *Berlin*, 1891
- Eiszeit-Studien in den südöstlichen Alpen. 8° *Berne*, 1891
- Ueber die angebliche Aenderung der Entfernung zwischen Jura und Alpen. Separatabdruck aus dem XI. Jahresbericht Geog. Ges. Bern, 1891-92. 8°
- Ueber den Einfluss der Schneedecke auf das Klima der Alpen. 8° [*Berlin*] 1893
- Bericht über das Projekt einer Erdkarte im Masstab 1 : 1,000,000. 8° *Berne*, 1893
- See Penck; Penck's Abhandlungen, 1.
- Brucks, Capt. George Barnes.** Memoir descriptive of the Navigation of the Gulf of Persia. [From the India Records, No. 24.] *Map.* Royal 8° *Bombay*, 1856
- See Jones, Felix.

- Brucé, André.** See Astley, Vol. 2 ; Laharpe, 1 ; Allgemeine Historie, 2 : Appendix 1.
- Brugsch Pasha, H.** Reise der k. preussischen Gesandtschaft nach Persien, 1860 und 1861. *Map and illustrations.* Large 8° *Leipzig, 1862-63*
- Dictionnaire Géographique de l'ancienne Egypte: contenant par ordre Alphabétique la Nomenclature comparée des Noms propres Géographiques qui se Rencontrent sur les Monuments et dans les Papyrus. Folio *Leipzig, 1879*
- A History of Egypt under the Pharaohs, derived entirely from the Monuments, to which is added a Discourse on the Exodus of the Israelites. Translated and edited from the German by Philip Smith. 2nd edition, with a New Preface, Additions, and Original Notes by the Author. 2 vols. *Maps and illustrations.* 8° *1881*
- Bruguière, Louis.** Orographie de l'Europe. *Map and plates.* 4° *Paris, 1830*
- See Recueil de Voyages, Vol. 3, p. 611 : Appendix 1.
- Brunns, Karl.** Alexander von Humboldt, eine wissenschaftliche Biographie. 3 vols. *Portraits.* 8° *Leipzig, 1872*
- Resultate aus den meteorologischen Beobachtungen angestellt an fünfundzwanzig königl. Sächsischen Stationen im Jahre 1871. 4° *Leipzig, 1874*
- Brullé, —.** See Greece, Morca: Appendix 2.
- Brunnd, Jan Frederik Gerrit.** See Leemanns, C. ; Veth, P. J.
- Brun, Cornelius le.** Voyages de, par la Moscovie en Perse, et aux Indes Orientales . . . On y a ajouté la route qu'a suivie Mr Isbrants, Ambassadeur de Moscovie, en traversant la Russie et la Tartarie, pour se rendre à la Chine; et quelques Remarques contre MM. Chardin et Kempfer. 2 vols. *Maps and plates.* Small folio *Amsterdam, 1718*
- Travels into Muscovy, Persia, and part of the East Indies, containing an accurate Description of what is most Remarkable in those Countries . . . ; to which is added an Account of the Journey of Mr Isbrants . . . through Russia and Tartary to China; together with Remarks on the Travels of Sir J. Chardin and Mr Kempfer. Translated. 2 vols. *Maps and plates.* Folio 1737
- Brun, Isidore le.** Tableau Statistique et Politique des Deux Canadas. 8° *Paris, 1833*
- Brunet, J.** New Guide to Boulogne-sur-Mer and its Environs. *Map and plates.* 18° *Boulogne, 1858*
- Brunet, J. C.** Manuel du Libraire et de l'Amateur de Livres: contenant, I. Un Nouveau Dictionnaire Bibliographique; II. Une Table en forme de Catalogue Raisonné. 5 vols. 8° *Paris, 1842-44*
- Brunet, G., and P. Deschamps.** Manuel du Libraire et de l'Amateur de Livres. Supplément, contenant 1° un complément du Dictionnaire Bibliographique de M. J.-Ch. Brunet. . . See Deschamps.
- Brunner, Samuel.** Reise nach Senegambien und den Inseln des grünen Vorgebürges, in Jahre 1838. 8° *Berne, 1840*
- Brunnhofner, Dr H.** Iran und Turan: historisch-geographische und ethnologische Untersuchungen über den ältesten Schauplatz der Indischen Urgeschichte; Einzelbeiträge zur allgemeinen und vergleichenden Sprachwissenschaft. Fünftes Heft. 8° *Leipzig, 1889*
- Brunnmark, Gustavus.** A Short Introduction to Swedish Grammar, adapted for the use of Englishmen. 2nd edition. 8° *Stockholm, 1820*
- Brun-Renaud, C. le.** Les possessions Françaises de l'Afrique Occidentale. *Maps.* 12° *Paris, 1886*
- Brun-Rollet, M.** Le Nil Blanc et le Soudan, études sur l'Afrique Centrale, mœurs et coutumes des Sauvages. *Map and plates.* 8° *Paris, 1855*
- Bruns, Paul Jacob.** Neue systematische Erdbeschreibung von Afrika. 6 vols. *Maps.* 8° *Nuremberg, 1799*
- Brunson, Alfred.** Prairie du Chien (Wisconsin), its Present Position and Future Prospects. 12° *Milwaukee, 1857*
- Brunton, John.** Description of the Line and Works of the Scinde Railway. Edited by C. Manby and J. Forrest. *Maps.* 8° *1863*
- Remarks upon the Ruins of the Ancient City of Brahminabad in the Province of Scinde. MS. 4° *Kurrachee, 1866*
- Brunton, Dr T. L., and J. Fayrer.** On the Nature and Physiological Action of the Poison of Naja Tripudians, and other Indian Venomous Snakes. Parts 1 and 2. 8° *1873-74*
- Bruton, W.** See Churchill, Vol. 8 ; Hakluyt, Vol. 5 : Appendix 1.
- Bruun, P. J.** Notices sur la Topographie Ancienne de la Nouvelle Russie et de la Bessarabie. 12° *Odessa, 1857*
- Bruyn, C. Le.** See Brun.
- Bruyssel, Ernest van.** La République Argentine, ses Ressources naturelles, ses Colonies Agricoles, son importance comme Centre d'Immigration. 8° *Brussels, 1888*

- Bruyssel, Ernest van.** La République Orientale del Uruguay. 8°
Brussels, 1889
- La République du Paraguay. 8°
Brussels, 1893
- Bryan, F. T.** See United States, K, Texas: Appendix 2.
- Bryan, Margaret.** A Compendious System of Astronomy in a course of familiar lectures . . . : Trigonometrical and Celestial Problems, with a Key to the Ephemeris, &c. Plates. 4°
1797
- Bryans, J. W.** The Retention of Candahar, briefly considered as a Military, Civil, and Religious Question. 8° 1880
- Bryant, W. C.** Picturesque America: a Delineation, by Pen and Pencil, of the Mountains, Rivers, Lakes, Forests, Waterfalls, Shores, Cañons, Valleys, Cities, and other Picturesque Features of the United States, with Illustrations on Steel and Wood by eminent American Artists. Edited by William Cullen Bryant. 4 vols. 4°
N.D.
- Bryce, Dr James.** Cyclopædia of Geography, Descriptive and Physical, forming a New General Gazetteer of the World and Dictionary of Pronunciation. Map and illustrations. 8° Glasgow, 1856
- and K. Johnston. The Library Cyclopædia of Geography, Descriptive, Physical, Political, and Historical, forming a New Gazetteer of the World. New edition. Woodcuts. Small 4° 1880
- Bryce, J. Annan.** Transcaucasia and Ararat: being Notes of a Vacation Tour in Autumn of 1876. Frontispiece and map. Small 8° 1877
- Bryce, Rev. Professor.** Manitoba, its Infancy, Growth, and present condition. Map and illustrations. Small 8° 1882
- Bryden, H. A.** Kloof and Karoo: Sport, Legend, and Natural History in Cape Colony, with a Notice of the Game Birds, and of the present Distribution of the Antelopes and larger Game. Illustrations. 8° 1889
- Gun and Camera in Southern Africa: a Year of Wandering in Bechuanaland, the Kalahari Desert, and the Lake River Country, Ngamiland; with Notes on Colonisation, Natives, Natural History, and Sport. Maps and illustrations. 8°
1893
- Brydges, Sir Harford Jones.** Account of the Transactions of H.M. Mission to the Court of Persia in 1807-11, with a brief History of the Wahaubu. 2 vols. Map and plates. 8°
1834
- Brydone, Patrick.** Voyage en Sicile et à Malthe. Traduit par Demeunier. 2 vols. Map. 8° Amsterdam, 1776
- Brydone, Patrick.** A Tour through Sicily and Malta, in a Series of Letters to Wm. Beckford, Esq. A new edition. 2 vols. Map. 8° 1790
- Ditto. New edition. Map. 8° 1806
- Brylkin, A. D.** See Schmidt, F. B.
- Buch, Leopold von.** Description Physique des Iles Canaries, suivie d'une Indication des principaux Volcans du Globe. Traduit par C. Boulanger. 8°
Paris, 1836
- Die Bären-Insel nach M. B. Keilhau geognostisch beschrieben. Plate. 4°
Berlin, 1847
- Ueber die Juraformation auf der Erdfäche. Map. 8° Berlin, 1853
- Ueber Ceratiten, besonders von denen, die in Kreidebildungen sich finden. Plate. 8°
N.P., N.D.
- Buchan, Dr Alexander.** Handy Book of Meteorology. 2nd edition. 8° 1868
- The Mean Pressure of the Atmosphere over the Globe for the Months and for the Year. Part 1. [An Extract.] 8°
[Edinburgh, 1858]
- the Mean Pressure of the Atmosphere and the prevailing Winds over the Globe for the Months and for the Year. Part 2. Plates. 4° Edinburgh, 1869
- Note on the Determination of Heights, chiefly in the Interior of Continents, from Observations of Atmospheric Pressure. 8° [Edinburgh, 1869]
- The Temperature of London for 130 Years, from 1763 to 1892. (From the Journal of the Scottish Meteorological Society for 1892.) Large 8° 1892
- See United Kingdom, H, "Challenger": Appendix 2.
- Buchan, St John.** Lightning Jottings of Seringapatam. 4° Bangalore, 1883
- [—] To the Kávéri Falls. Map. Small 8° Bangalore, 1886
- Buchanan, Francis.** See Hamilton, F.; also Pinkerton, Vol. 8: Appendix 1.
- Buchanan, John.** The Shiré Highlands (East Central Africa) as Colony and Mission. Map and plan. 8° 1885
- Buchanan, J. Y.** On the Occurrence of Sulphur in Marine Muds and Nodules, and its bearing on their Mode of Formation. 8° [Edinburgh, 1890]
- On the Composition of Oceanic and Littoral Manganese Nodules. Map and plate. 4° Edinburgh, 1891
- On the Composition of some Deep-Sea Deposits from the Mediterranean. 8° Edinburgh, 1891
- See United Kingdom, H, "Challenger": Appendix 2.
- Buchenroder, W. L. von.** See British South Africa, A: Appendix 2.
- Buchholz, Reinhold.** See Heinersdorff.

- Buchner, Eug.** See Schrenck and Maximowicz. Beiträge zur Kenntniss des Russischen Reiches, Vol. 2.
— and T. Pleske. See Helmersen and Schrenck, 4.
- Buchner, L. A.** Ueber die Beziehungen der Chemie zur Rechtspflege. 4°
Munich, 1875
- Buchner, M.** Reise durch den Stillen Ozean. 8°
Breslau, 1878
- Buchner, Max.** Kamerun Skizzen und Betrachtungen. 8°
Leipzig, 1887
- Buchon, J. A. C., et J. Tastu.** Notice d'un Atlas en Langue Catalane, Manuscrit de l'an 1375. 4°
Paris, 1839
- Buchta, Richard.** Der Sudan unter ägyptischer Herrschaft: Rückblicke auf die letzten sechzig Jahre; nebst einem Anhang: Briefe Dr Emin Pascha's und Lupton Bey's an Dr Wilhelm Junker, 1883-85. *Maps and portraits*. 8°
Leipzig, 1888
- See Junker.
- Buck, Walter J.** See Chapman, A.
- Buckingham, B. H.; George C. Foulk; Walter M'Lean.** Observations upon the Korean Coast, Japanese-Korean Ports, and Siberia. *Map*. 8°
Washington, 1883
- Buckingham, J. S.** Travels in Palestine, through the countries of Bashan and Gilead, east of the River Jordan. 2 vols. *Maps and plates*. 8°
1822
- Travels among the Arab Tribes inhabiting the countries east of Syria and Palestine, including from Nazareth to the mountains beyond the Dead Sea, and through the Plains of the Hauran. *Map and illustrations*. 4°
1825
- Travels in Mesopotamia, including a Journey from Aleppo to Bagdad; with Researches on the Ruins of Nineveh, Babylon, and other ancient cities. 2 vols. *Map and plates*. 8°
1827
- Travels in Assyria, Medea, and Persia, including a Journey from Bagdad by Mount Zagros to Hamadan, the Ancient Ecbatana, Researches in Ispahan and the Ruins of Persepolis. 2 vols. *Map and plates*. 8°
1830
- America, Historical, Statistic, and Descriptive. 3 vols. *Portrait, map, and woodcuts*. 8°
1841-45
- Autobiography of, including his Voyages, &c. (Vol. 2.) 8°
1855
- Buckland, Rev. William.** Reliquiæ Diluvianæ; or, Observations on the Organic Remains contained in Caves, Fissures, and Diluvial Gravel, and on other Geological Phenomena attesting the Action of an Universal Deluge. *Maps, plates, and table*. 4°
1824
- Buckle, Major C.** Papers relative to the Improvement of the Forest Revenue of the Panch Mahals. [From the India Records, No. 77.] *Map Bombay*, 1863
- Buckley, Robert Burton.** Irrigation Works in India and Egypt. *Maps and plates*. Large 8°
1893
- Buckman, J.** See Murchison.
- Bucquoi, Jakob de.** Aanmerkelyke ontmoetingen in de zestien jaarige Reize naa de Indiën. *Map and plates*. Small 8°
Haarlem, 1744
- Buddingh, D.** Een Woord over het tegenwoordige Standpunt en de Wetenschappelijke Beoefening der Natuurlijke Aardrijksbeschrijving. 8°
Haarlem, 1846
- Budge, E. A. Wallis.** Description of the Tombs of Mechu, Ben, and Serenpu, discovered by Major-General Sir F. Grenfell in 1885. 8° [1887]
- The Nile: Notes for Travellers in Egypt. *Map and plans*. 12°
1890
- Buelna, Eustaquio.** Peregrinacion de los Aztecas, y nombres Geograficos Indigenas de Sinaloa. 8°
Mexico, 1887
- Constitución de la Atmósfera o leyes que rigen la densidad, peso, altitud y temperatura del aire. 8°
Mexico, 1889
- Buffier, P.** Geografia Universale, esposta ne' differenti modi che possono abbreviare lo Studio, e facilitar l'uso di questa Scienza, col Soccorso de' Versi Artificiali, e col Trattato della Sfera. *Maps*. 12°
Venice, 1751
- Bugeaud, M.** Mémoire sur notre Etablissement dans la Province d'Oran par suite de la Paix. *Map*. 8°
Paris, 1838
- De l'Etablissement de Légions de Colons Militaires dans les possessions Françaises du Nord de l'Afrique. *Map*. 8°
Paris, 1838
- Bühler, Georg.** See India, A: Appendix 2.
- Buhse, Dr F. A.** Nachrichten über drei pharmacologisch-wichtige Pflanzen und über die grosse Salzwüste in Persien. 8°
[*Moscow*, 1850]
- Eine Reise durch Transkaukasien und Persien in den Jahren 1847-49. 8°
Moscow, 1855
- See Baer and Helmersen, 13; Boissier.
- Buist, George.** Outline of the Operations of the British Troops in Scinde and Afghanistan betwixt November 1838 and November 1841; with Remarks on the Policy of the War. *Plate*. Small 8°
Bombay, 1843
- Result of the Comparison of the Observations of Nine Different Barometers, read every half-hour for twenty-four successive hours. 8°
Bombay, 1843
- Memoir of. *Plates*. 8°
Cupar, 1846
- Annals of India for the year 1848: an Outline of the Principal Events which have occurred in the British Dominions in India from 1st January 1848 to the end of the second Seikh War in March 1849. 8°
Bombay, 1849

- Buist, George.** Manual of Physical Research for India. Part 1. 8°
Bombay, 1852
- Index to Books and Papers on the Physical Geography, Antiquities, and Statistics of India. 8° *Bombay, 1852*
- Notes on a Journey through part of Kattiawar and Goozerat, in January 1855. *Plates.* 8° 1855
- Corrections of a few of the Errors contained in Sir W. Napier's Life of his brother Sir Charles Napier, in so far as they affect the Press of India, in a Letter addressed to the Author. 8° 1857
- See India, C (Geological Papers): Appendix 2.
- Bulard, —.** Sur un Nouveau Système de Représentation d'Observations Météorologiques continues faites à l'Observatoire National d'Alger. 4° [Paris, 1873]
- Bulgarin, Thomas.** Russland in historischer, statistischer, geographischer, &c., Beziehung. Geschichte; Erster Band, mit 2 Karten. Statistik; Erster Band, mit 3 Karten. 8° *Riga, 1839*
- Bulger, G. E.** Notes of a Tour from Bangalore to Calcutta, thence to Delhi, and subsequently to British Sikkim, during the early part of 1867. 8°
Secunderabad, 1869
- Bulhões, E. Lobo de.** Les Colonies Portugaises, Court Exposé de leur Situation Actuelle. 8° *Lisbon, 1878*
- Bulkeley, J.** See Kerr, Vol. 17: Appendix 1.
- Bulkeley, Owen T.** The Lesser Antilles: a Guide for Settlers in the British West Indies, and Tourists' Companion. *Map and illustrations.* Crown 8° 1889
- Bullar, John.** Hints to Assist the Inquiries of Visitors: being Brief Notices of Local Antiquities in Southampton and its Neighbourhood; also, On the Objects worthy of Attention in an Excursion round the Isle of Wight, by John Drew. *Map.* 8° *Southampton, 1846*
- “**Bulldog**” Voyage. See Wallich.
- Buller, E. W.** Semi-Azimuths: a New Method of Navigation. Part 1. 8° 1893
- Buller, F. P.** Chowkeedaree Assessment in Shahjehanpore. [From the India Records, Vol. 1, N.W. Provinces.] 8° 1855
- Buller, Sir Walter. L.** New Zealand Exhibition, 1865: Essay on the Ornithology of New Zealand. 8° *Dunedin, 1865*
- A Classified List of Mr S. William Silver's Collection of New Zealand Birds (at the Manor-House, Letcomb Regis), with short Descriptive Notes. *Plates.* 8° 1888
- See New Zealand, A: Appendix 2.
- Bullo, C.** La vera Patria di Nicolò de' Conti e di Giovanni Caboto. Studi e Documenti: 8° *Chioggia, 1880*
- Bullo, C.** Il Viaggio di M. Piero Querini e le Relazioni della Repubblica Veneta colla Svezia. 8° *Venice, 1881*
- Bullock, C. J.** See United Kingdom, A (China Sea): Appendix 2.
- Bullock, W.** Six Months Residence and Travels in Mexico, containing Remarks on the Present State of New Spain, its Natural Productions, &c. 2 vols. *Plan and plates.* 12° 1825
- Bullock, W.** Polish Experiences during the Insurrection of 1863-64. *Map.* Small 8° 1864
- Bullock, W. H.** Across Mexico in 1864-65. *Map and plates.* 8° 1866
- Bulychef, I.** Travels in Eastern Siberia. Part I. [In Russian.] Royal 8°
St Petersburg, 1856
- Bunbury, C. J. F.** Journal of a Residence at the Cape of Good Hope, with Excursions into the Interior. *Plates.* 8° 1848
- Bunbury, Sir Edward H.** A History of Ancient Geography among the Greeks and Romans, from the Earliest Ages till the Fall of the Roman Empire. 2 vols. *Maps.* 8° 1879
- Bunbury, S. A.** A Summer in Northern Europe, including Sketches in Sweden, Norway, Finland, the Aland Islands, Gothland. 2 vols. 8° 1856
- Bunce, Daniel.** See Zuchold, E. A.
- Bundey, W. H.** Notes of a Return Voyage from England to South Australia, via Ceylon, Singapore, China, Japan, California, Honolulu, and New Zealand. 8° *Adelaide, 1882*
- Bunge, Dr Alexander.** See Schrenck and Maximowicz, 3.
- Bunge, E.** Hospicio de Inválidos para la Republica Argentina. [Supplement to No. 47 of *El Inválido Argentino.*] Fo.*
- Bunsen, Ernest de.** The Origin of the Saracens. 8° N.D.
- Bunsen, Georgius.** De Azania, Africæ Littore Orientali, Commentatio Philologica. *Map.* 8° *Bonn, 1852*
- Bunnett, F. E.** See Vambéry.
- Buonanno, G.** I due Rarissimi Globi di Mercatore nella Biblioteca Governativa di Cremona. 8° *Cremona, 1890*
- Burat, Amédée.** Description des Terrains Volcaniques de la France Centrale. *Plates.* 8° *Paris, 1833*
- Voyages sur les Côtes de France. *Plates.* 8° *Paris, 1880*
- Burbidge, F. W.** The Gardens of the Sun, or a Naturalist's Journal on the Mountains and in the Forests and Swamps of Borneo and the Sulu Archipelago. *Plates.* 8° 1880
- A Trip to the Sooloo Archipelago. 8° 1884
- Burchell, W. J.** Travels in the Interior of Southern Africa. 2 vols. *Map and plates.* 4° 1822

- Burckhardt, C.** The Wildbad Spa in the Kingdom of Württemberg. *Map and plans.* 12° *Stuttgart*, 1863
- Burckhardt, John Lewis.** Travels in Nubia. *Maps and portrait.* 4° 1819
- Travels in Syria and the Holy Land. *Maps.* 4° 1822
- Travels in Arabia in 1814-15, comprehending an Account of those territories in Hedjaz which the Mohammedans regard as sacred. 2 vols. *Maps.* 8° 1829
- Arabic Proverbs, or the Manners and Customs of the Modern Egyptians illustrated from their Proverbial Sayings current at Cairo, Translated and Explained. 4° 1830
- Notes on the Bedouins and the Wahabys. 2 vols. *Map.* 8° 1831
- See Phillips [3], Vol. 2, New Voyages and Travels: Appendix 1.
- Burdo, A.** Niger et Bénoué: Voyage dans l'Afrique Centrale. *Map and plates.* 12° *Paris*, 1880
- The Niger and Benué. *Map and plates.* 8° 1880
- Burdwood, J.** Tide Tables for the British and Irish Ports for 1865; also the Times and Heights of High Water at Full and Change for the Principal Places on the Globe. Computed by J. Burdwood, Staff Commander. 8° 1864
- A Method for Finding the Latitude by the Simultaneous Altitudes of Two Stars. 2nd edition. 8° 1869
- Sun's True Bearing, or Azimuth Tables, computed for Intervals of Four Minutes between the Parallels of Latitude 30° and 60° inclusive. 2nd edition. 8° 1869
- Burdy, —.** The Life of the Rev. Philip Skelton. [Bound up with the Lives of Dr Pocock, Dr Pearce, and Dr Newton.] 2 vols. 8° 1816
- Buret, Eugène.** Question d'Afrique, de la double Conquête de l'Algérie par la Guerre et la Colonisation. 8° *Paris*, 1842
- Buret and Desor.** See Ritter, Carl, p. 403.
- Burgess, Capt. Boughy.** A brief History of the Royal United Service Institution. 8° 1887
- Burgess, Dr J.** On Hypsometrical Measurements by Means of the Barometer and the Boiling-point Thermometer. 8° *Calcutta*, 1859
- Remarks on the Bombay Tidal Observations for 1861, and other Papers relative to the Tides, Weights, and Measures, &c. 8° 1863
- Notes of a Visit to Satrunjaya Hill, near Palitana, in September 1868. 16° *Bombay*, 1868
- Burgess, Dr J.** The Rock-cut Temples of Ajanta; with an Account of a Trip to Aurangabad and Elora. 12° *Bombay*, 1868
- Notes of a Visit to Somnath, Girnar, and other places in Kathiawad, in May 1869. 16° *Bombay*, 1869
- Memorandum on the Survey of Architectural and other Archaeological Remains, with Lists of the Rock-Excavations, Temples, Mosques, &c., in the Bombay Presidency, Sindh, Berar, Central Provinces, and Haidarabad. Folio* *Bombay*, 1870
- See India, A: Appendix 2.
- Burgess, Richard.** On the Egyptian Obelisks in Rome, and Monoliths as Ornaments of Great Cities; with a Discussion. 4° 1858
- Burgkhardt, Dr J.** See Germany, C, Forschungen, &c., Vol. 3: Appendix 2.
- Burgo, Giovanni Battista de.** Viaggio di cinque anni in Asia, Africa, et Europa del Turco . . . ; con la descrizione di Gierusalem, Gran Cairo, Alessandria, Constantinopoli, et altre Città di Turchia, &c. 12° *Milan* [1686]
- Burgat, Baron Nahuijs van.** Beschouwingen over Nederlandsch Indië. 8° *The Hague*, 1847
- Burkart, Joseph.** Aufenthalt und Reisen in Mexico in 1825 bis 1834: Bemerkungen über Land, Produkte, Leben und Sitten der Einwohner, und Beobachtungen aus dem Gebiete der Mineralogie, Geognosie, Bergbaukunde, Meteorologie, Geographie, &c.; mit einem Vorworte von Dr J. Nöggerath. 2 vols. in 1. *Maps and plates.* 8° *Stuttgart*, 1836
- Burke and Wills.** See Westgarth.
- Bürkli, A., and A. E. von der Linth.** Die Wasserverhältnisse der Stadt Zürich und ihrer Umgebung. *Map.* 8° *Zürich*, 1871
- Burmeister, Dr Herman.** Geologische Bilder zur Geschichte der Erde und ihrer Bewohner. Vol. 2. 2nd edition. 12° *Leipzig*, 1855
- Anales del Museo público de Buenos Aires, &c. Entreg 1. *Plates.* Folio *Buenos Ayres*, 1864
- Los Caballos fósiles de la Pampa Argentina. *Plates.* Folio *Buenos Ayres*, 1875
- Physikalische Beschreibung der Argentinischen Republik, nach eigenen und den vorhandenen Fremden, Beobachtung-entworfen. 8° *Buenos Ayres*, 1875
- Description physique de la République Argentine, d'après des observations personnelles et étrangères:—
Vol. I. (Traduite par E. Maupas) and
II. (Traduite par E. Daireaux). 8° *Paris*, 1876

- Burmeister, Dr Herman.** Description physique de la République Argentine; d'après des observations personnelles et étrangères:—
 Vol. III. (Traduite par E. Daireaux), Animaux Vertébrés, 1^{re} ptie. 8°
Buenos Ayres, 1879
 Vol. V. (Traduite par E. Daireaux), Lepidoptères, 1^{re} ptie. 8°
Buenos Ayres, 1878
 — Atlas, livraisons 1 and 2. 4°
Buenos Ayres, 1879-80
 — Bericht über die Feier des 50-jährigen Doctor-Jubilaeums des, begangen den 19th December 1879, in Buenos Aires. 8°
Buenos Ayres, 1880
 — Atlas de la Description Physique de la République Argentine. Le Texte traduit en Français avec le concours de E. Daireaux. Deuxième Section. Mammifères, Deuxième Livraison. Die Seehund der Argentinischen Küsten. *Plates.* Folio
Buenos Ayres, 1883
 — The same. Troisième Livraison. Ostéologie der Graviraden. 1. Abth Scelidotherium und Mylodon. Part 1. *Plates.* Folio
Buenos Ayres, 1886
 — Los Caballos fósiles de la Pampa Argentina: Suplemento. Die fósilen Pferde der Pampas formation, beschrieben von Dr Hermann Burmeister, Director des Museo Nacional in Buenos Aires. Nachtrags-Bericht. *Plates.* Large folio
Buenos Ayres, 1889
 — See Petermann.
- Burn, Jacob Henry.** Descriptive Catalogue of the London Traders', Tavern, and Coffee-house Tokens current in the Seventeenth Century; presented to the Coporation Library by Henry Benj. Hanbury Beaufoy. *Portraits.* 8° 1855
- Burnaby, Rev. Andrew.** Travels through the Middle Settlements of North America, with Observations upon the State of the Colonies. 4° 1775
 — See Pinkerton, Vol. 13: Appendix 1.
- Burnaby, Capt. F.** A Ride to Khiva: Travels and Adventures in Central Asia. *Map, and maps in cover.* Small 8° 1876
 — On Horseback through Asia Minor. 2 vols. *Maps.* 8° 1877
- Burne, Sir Owen Tudor.** British Agents in Afghanistan. 8° [1879]
- Burnell, Arthur Coke.** See Yule.
- Burnes, Sir Alexander.** A Memoir of a Map of the Eastern Branch of the Indus, giving an account of the alterations produced in it by the Earthquake of 1819, and Bursting of the Dams in 1826, &c. MS. Small 4° 1827-28
 — Travels into Bokhara: being the Account of a Journey from India to Cabool, Tartary, and Persia; also a Narrative of a Voyage on the Indus, from the Sea to Lahore, in 1831-33. 3 vols. *Map and plates.* 8° 1834
- Burnes, Sir Alexander.** Leech, Lord, and Wood's Reports; Political, Geographical, and Commercial, on Scinde, Afghanistan, and adjacent Countries, in 1835-37. By Order of Government. *Maps.* 4° *Calcutta, 1839*
 — Cabool: a Personal Narrative of a Journey to, and Residence in, that city in 1836-38. *Plates.* 8° 1843
- Burnes, James.** A Narrative of a Visit to the Court of Scinde; a Sketch of the History of Cutch . . . and some Remarks on the Medical Topography of Bhooj. *Maps.* 8° 1831
 — Medical Topography of Bhooj. [From India Records, No. 15.] *Bombay, 1855*
- Burnet, Bishop Gilbert.** See Harris, Vol. 2: Appendix 1.
- Burnett, G.** See Murray, Hugh.
- Burney, Capt. James.** Chronological History of the Discoveries in the South Sea or Pacific Ocean. 5 vols. *Maps and plates.* 4° 1803-17
 [For Contents, see Appendix 1.]
 — A Chronological History of North-Eastern Voyages of Discovery, and of the Early Eastern Navigations of the Russians. *Maps.* 8° 1819
- Burney, W.** See Falconer, W.
- Burnouf, E.** M. Burnouf on the History of Buddhism in India. [A Review.] 8° [1844]
- Burr, G. D.** Short Essay on Sketching Ground without Instruments, deriving its Principles from a few Elementary Problems in Geometry, and Showing the Practical Method of performing them. *Plates.* 8° 1830
 — Treatise on Practical Surveying and Topographical Plan Drawing, with a Short Essay on Sketching Ground without Instruments. *Plates.* 8° 1829-30
- Burr, Higford.** A Trip to South America. 8° 1866
- Burrough, Sir John.** See Astley, Vol. 1; Kerr, Vol. 7; Allgemeine Historie, Vol. 1, p. 600: Appendix 1.
- Burrough, C., Stephen, and Capt. W.** See Hakluyt, Vol. 1: Appendix 1.
- Burrows, Montagu.** Historic Towns: Cinque Ports. *Maps.* 12° 1888
- Burslem, Capt. Rollo.** Peep into Toorkistan. *Map and plates.* 8° 1846
- Burton, Lieut.-Gen. E. F.** An Indian Olio. *Illustrations.* 12° [1888]
- Burton, Frances B.** Thoughts on Physical Astronomy, with Practical Observations. 8° 1842
- Burton, Isabel, Lady.** The Life of Captain Sir Richard F. Burton. 2 vols. *Portraits, illustrations, and maps.* 8° 1893
 — The Reviewer reviewed. 12° N.D.
- Burton, Sir Richard F.** Scinde, or the Unhappy Valley. 2 vols. 8° 1851

- Burton, Sir Richard F.** Goa and the Blue Mountains, or Six Months on Sick Leave. *Map and plates.* 8° 1851
- Personal Narrative of a Pilgrimage to El-Medinah and Meccah. 3 vols. *Maps and plates.* 8° 1855
- Notes relative to the Population of Sind, and the Customs, Language, and Literature of the People. [India Records, No. 17.] Royal 8° *Bombay*, 1855
- First Footsteps in East Africa, or an Exploration of Harar. *Map and plates.* 8° 1856
- The Lake Regions of Central Africa: Picture of Explorations. *Maps and plates.* 8° *New York*, 1860
- The Lake Regions of Central Africa: a Picture of Exploration. 2 vols. *Plates.* 8° 1860
- The Lake Regions of Central Africa, with Notices of the Lunar Mountains and the Sources of the White Nile. [Vol. 29, R.G.S. Journal.] *Map.* 8° 1860
- City of the Saints, and across the Rocky Mountains to California. *Map and plates.* 8° 1861
- Abeokuta and the Camaroons Mountains: an Exploration. 2 vols. *Portrait, map, and plates.* 8° 1863
- Wanderings in West Africa, from Liverpool to Fernando Po. By a F.R.G.S. 2 vols. *Map and plate* 8° 1863
- A Mission to Gelele, King of Dahome; with Notices of the so-called "Amazons," the Grand Customs, the Yearly Customs, the Human Sacrifices, the Present State of the Slave Trade, and the Negro's Place in Nature. 2 vols. *Plates.* 8° 1864
- Explorations of the Highlands of the Brazil, with a full Account of the Gold and Diamond Mines; also, Canoeing down 1,500 miles of the great River São Francisco, from Sabará to the Sea. 2 vols. *Map and plates.* 8° 1869
- Letters from the Battlefields of Paraguay. *Map and plates.* 8° 1870
- Proverbia Communia Syriaca 8° 1871
- Zanzibar: City, Island, and Coast. 2 vols. *Maps and plates.* 8° 1872
- Ultima Thule; or, A Summer in Iceland. 2 vols. *Maps and plates.* 8° 1875
- Two Trips to Gorilla Land and the Cataracts of the Congo. 2 vols. *Maps and plates.* 8° 1876
- The Gold-Mines of Midian and the Ruined Midianitic Cities: a Fortnight's Tour in North-Western Arabia. 8° 1878
- The Land of Midian (Revisited). 2 vols. *Map and plates.* 8° 1879
- Burton, Sir Richard F.** Camoens, his Life and his Lusiads. 2 vols. 12° 1881
- See Burton, Isabel; Camoens; Hitchman; Lacerda; Leared; Malte-Brun; Rainy; also Hakluyt Soc. Publ., Vol. 51: Appendix 1.
- and V. L. Cameron. To the Gold Coast for Gold: a Personal Narrative. 2 vols. *Frontispiece and maps.* Crown 8° 1883
- and C. F. T. Drake. Unexplored Syria: Visits to the Libanus, the Tulul el Safá, the Antilibanus, the Northern Libanus, and the 'Aláh. 2 vols. *Maps and plates.* 8° 1872
- and James M'Queen. The Nile Basin: Part 1, Showing Tanganyika to be Ptolemy's Western Lake-Reservoir, in a Memoir read before the Royal Geographical Society, 14th November 1864, with Prefatory Remarks by R. F. Burton; Part 2, Captain Speke's Discovery of the Source of the Nile, a Review, by James M'Queen. *Maps.* 8° 1864
- and J. E. Stocks. Brief Notes relative to the Division of Time, and Articles of Cultivation in Sind; with Remarks on the Modes of Intoxication in that Province. [From the India Records, No. 17.] Royal 8° *Bombay*, 1853
- Burton, W. K.** See Milne.
- Burwood, John, and Commander C. B. Yule.** Australia Directory:—
- Vol. 1. From Cape Leeuwin to Port Stephens, including Bass Strait and Tasmania.
- Vol. 2. East Coast, Torres Strait, and Coral Sea.
- Vol. 3. North, North-West, and West Coasts. 8° 1853-59-63
- Tide-Tables for the British and Irish Ports; also the Times and Heights of High Water at Full and Change for the Principal Places on the Globe, for the years 1856-64. 6 vols. 8° 1855-63
- Tables of the Sun's True Bearing or Azimuth, from Sunrise to 10 h. A.M. and from 2 h. P.M. to Sunset, at intervals of Four Minutes, for the Parallels of 49° and 50° North. 8° 1862
- Bury, Viscount.** Exodus of the Western Nations. 2 vols. 8° 1865
- Busbequius, A. G.** The Four Epistles of, concerning his Embassy into Turkey. . . . 12° 1694
- Busby, James.** Authentic Information relative to New South Wales and New Zealand. 8° 1832
- Büsching, Anton Friedrich.** Magazin für die neue Historie und Geographie. 16 vols. in 8. *Maps.* 4° *Halle*, 1779-81

Büsching, Anton Friedrich. Neue Erdbeschreibung. 9 vols. 12*
Hamburg, 1770-71

CONTENTS.

- Vol. 1. Dänemark, Norwegen, Schweden, und das Russische Reich.
Vol. 2. Preussen, Polen, Ungarn, und die Europäische Turkey.
Vol. 3. Portugall, Spanien, und Frankreich.
Vol. 4. Italien, und Gross-Britannien.
Vol. 5. Das Deutsche Reich; Böhmen, Oestreichische, Burgundische, Westphälische, Chur-Rheinische und Ober-Rheinische Kreis.
Vol. 6. Schwabische, Bayerische, Fränkische, und Obersächsische Kreis.
Vol. 7. Niedersächsische Kreis. Unterschiedene unmittelbare Reichsländer.
Vol. 8. Niederlande, Helvetien, Schlesien, und Glatz.
Vol. 9. Länder von Asia.

Bushby, G. A., and Major Harris. Reports on the "Oothaegeerahs," or Professional Thieves of the Tehree, Dutteah, Shahgurh, and Chundeyree, or Banpoor States. [From the India Records, N.W. Provinces, Vol. 1.] *Agra, 1855*

Bushell, S. W. Ancient Roman Coins from Shansi. 8* *Peking, 1886*

Businger, Rev. Canon. Itinéraire du Mont-Righi et du Lac des quatre Cantons, précédé de la Description de la Ville de Lucerne. *Map and plates. 8°*
Lucerne, 1815

Busk, G. Remarks on a Collection of 150 Ancient Peruvian Skulls, presented to the Anthropological Institute by T. J. Hutchinson. *Plates. 8°* [1874]

Buss, Dr Ernst. Die ersten 25 Jahre des Schweizer Alpenclub. 12* *Glarus, 1889*

Busse, T. Literature of the Amur Region. [In Russian.] 8° *St Petersburg, 1882*

Bussy, Genty de. De l'Etablissement des Français dans la Régence d'Alger, et des moyens d'en assurer la prospérité. 2 vols. 8° *Paris, 1839*

Bustanza, Julian de. Memoria sobre Propriedad, Extension, Ubicacion, &c., de los Terrenos cedidos a la empresa del Ferro-Carril Central Argentino en la Provincia de Santa-Fe. 8° *Rosario, 1866*

Butakoff, Alexey. Survey of the Sea of Aral. *Map. 8°* 1852

Bute, Marquess of. On the Ancient Language of the Natives of Tenerife: a Paper contributed to the Anthropological Section of the British Association for the Advancement of Science. 8° 1891

Buteux, —. Notions générales sur la géologie du Department de la Somme. 8°
N. P., N. D.

Butler, E. D. Az olcsó ebéd. The Cheap Dinner; translated from the German into Hungarian and English. With an Allegory and a Few Fables, by Fáy; translated from the Hungarian into English and German. *Plate. 12°*
N. D.

Butler, G. G., and F. P. Fletcher-Vane. The Sea Route to Siberia, followed by a brief Account of the Natural Resources of the Country. *Maps. 4°* [1890]

Butler, Prof. J. D. French Fort at Prairie du Chien and Tay-cho-pe-rah: the Four Lake Country. 8° [*Madison*] N. D.

Butler, Major John. Travels and Adventures in the Province of Assam. *Map and plates. 8°* 1855

Butler, Samuel. Sketch of Modern and Antient Geography. 8° 1830

Butler, Col. Sir W. F. The Great Lone Land: a Narrative of Travel and Adventure in the North-West of America. *Map. 8°* 1872

— The Wild North Land: being the Story of a Winter Journey, with Dogs, across Northern North America. 4th edition. *Map. 8°* 1874

— Akim Foo: the History of a Failure. *Map, plate. 8°* 1875

— The Campaign of the Cataracts: being a Personal Narrative of the Great Nile Expedition of 1884-85, with Illustrations from Drawings by Lady Butler; also a Map of the Nile from the Mediterranean to the Equatorial Lakes. 8° 1887

Butrigarius, G. See Kerr, Vol. 6: Appendix 1.

Butterworth, J. A. The Gem Geography: a New System of Elementary Geography. Part 1. England and Wales. *Maps. 12°* [1877]

Büttkofer, J. Reisebilder aus Liberia: Resultate geographischer, naturwissenschaftlicher und ethnographischer Untersuchungen während der Jahre 1879-82 und 1886-87. I. Band. Reise und Charakterbilder. *Maps and illustrations. 8°* *Leyden, 1890*

Buttmann, A. Kurzgefasste Geographie von Alt-Griechenland: ein Leitfaden für den Unterricht in der griechischen Geschichte und die griechischen Lectüre auf höheren Unterrichts-Anstalten. 8°
Berlin, 1872

Büttner, Dr Richard. Reisen im Kongo-lande, Ausgeführt im Auftrage der Afrikanischen Gesellschaft in Deutschland. Dritte Auflage. *Map. 8°* *Leipzig, 1890*

Button, Sir Thomas. Some Particulars of the Voyage of, for the Discovery of a North-West Passage to China, Cathay, and Japan, 1612. 8° 1853

— See Hakluyt Soc. Publ., Vol. 5; Allgemeine Historie, Vol. 17: Appendix 1.

Butts, Lieut. de. Rambles in Ceylon. 8° 1841
Buxton, Edward North. Short Stalks; or, Hunting Camps, North, South, East, and West. *Illustrations.* 8° 1892
Buxton, Sir Thomas Fowell. The African Slave Trade and its Remedy. *Map.* 8° 1840

— See Pigafetta, F.
Byam, George. Wanderings in some of the Western Republics of America; with Remarks upon the Cutting of the Great Ship Canal through Central America. *Map and plates.* 8° 1850

Bylot and Baffin. See Hakluyt Soc. Publ., Vol. 5: Appendix 1.

Byng, Admiral Sir George. An Account of the Expedition of the British Fleet to Sicily, in the years 1718, '19, and '20, under the command of Sir George Byng, Bart. Collected from the Admiral's Manuscripts, and other original papers. 3rd edition. 8° 1739

Byrne, J. C. Twelve Years' Wanderings in the British Colonies, from 1835 to 1847. *Maps.* 2 vols. 8° 1848

Byrne, Oliver. How to Measure the Earth with the Assistance of Railroads. 8° Newcastle, 1838

— The Art of Dual Arithmetic. Small 4° 1878

— Navigation and Nautical Astronomy. 4° 1875

Byron, Commodore Hon. John. Narrative of the Loss of the "Wager;" with an Account of the great Distresses suffered by Himself and his Companions on the Coast of Patagonia, 1740-46. 8° 1832

— See Callander, Vol. 3; Hawkesworth, Vol. 1; Kerr, Vols. 12, 17; Laharpe, Vol. 18; "The Modern Traveller," Vol. 4; p. 610: Appendix 1.

C

Cabanes, Don Franc. Xavier de. Guia General de Correos, Postas y Caminos del Reino de España. 8° Madrid, 1830

Cabeaus, Nicolaus. Philosophia Magnetica in qua Magnetis natura penitus explicatur, et omnium quæ hoc Lapide cernuntur causæ propriæ afferuntur; nova etiam Pyxis constructitur, quæ propriam Poli elevationem, cum suo Meridiano, ubique demonstrat. *Woodcuts.* Folio Ferrara, 1629

Cabeza de Vaca, Alvar Nunez. Naufragios de Alvar Nuñez Cabeza de Vaca, y Relacion de la Jornada que hizo á la Florida con el Adelantado Panfilo de Narvaez. Folio N.P., N.D.

— Comentarios de Alvar Nuñez Cabeza de Vaca, Adelantado y Gobernador del Rio de la Plata. Folio N.P., N.D.

Cabeza de Vaca, Alvar Nunez. Examen apogetico de la historica Narracion de los Naufragios, Peregrinaciones, i Milagros de Alvar Nuñez Cabeza de Baca en les Tierras de la Florida i del Nuevo Mexico, contra la incierta i mal reparada Censura del P. Honorio Filipino . . . por Don Antonio Ardoino. Folio Madrid, 1736
 — See Hakluyt Soc. Publ., Vol. 81; Kerr, Vol. 5; Purchas, Vol. 4, Book 8; Ramusio, Vol. 3; Ternaux-Compans, Vol. 6: Appendix 1.

Cabot, J. Eliot. See Agassiz, Louis.

Cabot, J. and S. Jean et Sébastien Cabot, leur origine et leurs Voyages: Étude d'histoire critique; suivie d'une Cartographie, d'une Bibliographie, et d'une Chronologie des Voyages au Nord-Ouest de 1497 à 1550 d'après des Documents inédits par Henry Harrisse. (No. 1 de Recueil de Voyages et de Documents pour servir à l'Histoire de la Géographie depuis le XIII^e jusqu'à la fin du XVI^e siècle, publié sous la direction de MM. Ch. Schefer et Henri Cordier.) *Map.* Large 8° Paris, 1882

— See Stevens, H.; Tarducci, F.

Cabot, Sebastian. Memoir of; with a Review of the History of Maritime Discovery. Illustrated by Documents from the Rolls. By John Biddle. 8° 1831
 — Review [in French] of J. F. Nicholls's Life of, &c. 8° Paris, 1878

— See Stevens; also Burney, Vol. 1; Gottfried; Hakluyt, Vol. 3; Hakluyt Soc. Publ., Vol. 5; Kerr, Vol. 6; Purchas, Vol. 3, Book 4; Ramusio, Vol. 2; Allgemeine Historie, Vols. 13, 16, 17: Appendix 1.

Cabral, Pedro A. See Astley, Vol. 1; Gottfried; Laharpe, Vol. 1; Allgemeine Historie, Vol. 1, p. 599; General Collection of Voyages, p. 618; The World Displayed, Vol. 8, p. 609: Appendix 1.

Cabral, Stefano, and Fausto del Re. Monumenti Antichi o della Città e del Territorio di Tivoli. *Map.* 8° Rome, 1776

Cabrera, A. de. See Allgemeine Historie, Vol. 16, p. 605; Appendix 1.

Cabrera, P. Felix. See Del Rio.

Cabrillo, J. Rodriguez. See Burney, Vol. 1: Appendix 1.

Cabrol, Elie. Voyages en Grèce, 1889: Notes et Impressions. *Plans and plates.* 4° Paris, 1890

Cadamosto, Aluise da. See Astley, Vol. 1; Kerr, Vol. 2; Laharpe, Vol. 1; Ramusio, Vol. 1; Collecção de Noticias, Vol. 2, p. 610; Allgemeine Historie, Vol. 2; General Collection of Voyages, p. 610: Appendix 1.

- Cadell, Francis.** Exploration in Northern Territory [South Australia]. 4° 1868
- Cadell, W. A.** Journey in Carniola, Italy, and France, in 1817-18. 2 vols. *Map and plates.* 8° *Edinburgh*, 1820
- Caerden, P. van.** See Allgemeine Historie, Vol. 8: Appendix 1.
- Cagnazzi, Luca de S.** Saggio sulla Popolazione del Regno di Puglia. Parte Prima. *Map.* 8° *Naples*, 1820
- Cailliatte, C.** Les Explorations Anglaises dans l'Afrique équatoriale: Samuel Baker au lac de Louta-N'zigé. 8° [Paris] N. D.
- Cailliaud, Frédéric.** Voyage à Méroé, au Fleuve Blanc, au-delà de Fazoql dans le midi du Royaume de Sennâr, à Siouah et dans cinq autres Oasis, 1819-22. 4 vols. *Plates.* 8° *Paris*, 1826
- Atlas to same. 2 vols. Folio *Paris*, 1823
- See Phillips [3], Vol. 7: Appendix 1.
- Caillié, René.** Journal d'un Voyage à Temboctou et à Jenné, dans l'Afrique Centrale, précédé d'Observations faites chez les Maures Braknas, les Nalous et et d'autres peuples, pendant les années 1824, 1825, 1826, 1827, 1828. 3 vols. *Portrait, map, and plates.* 8° *Paris*, 1830
- Travels through Central Africa to Timbuctoo, and across the Great Desert to Morocco, in 1824-28. 2 vols. *Maps and plates.* 8° 1830
- Notice Historique sur la Vie et les Voyages de. Par M. Jomard. *Portrait.* 8° *Paris*, 1839
- Caine, W. S.** A Trip round the World in 1887-88. *Illustrations.* 8° 1888
- Picturesque India: a Handbook for European Travellers. *Map and illustrations.* 8° 1890
- Calancha, Antonio de la.** Cronica moralizada del Orden de San Augustin en el Peru, con sucesos egenplares en esta Monarquia. *Plates.* Folio *Barcelona*, 1638
- Caldas, Francisco José de.** Semanario de la Nueva Granada. Miscelanea de Ciencias, Literatura, Artes, é Industria. Nueva edicion. . . con el cuadro original de la Geografia de las Plantas del Baron de Humboldt. 8° *Paris*, 1849
- Caldcleugh, Alex.** Travels in South America during 1819-21, containing an Account of Brazil, Buenos Ayres, and Chile. 2 vols. *Map and plates.* 8° 1825
- Caldecott, Alfred.** English Colonisation and Empire. *Maps.* Small 8° 1891
- Caldecott, R. M.** The Life of Baber, Emperor of Hindostan. *Map.* 8° 1844
- Calder, Mrs E. H. S.** See Meyer.
- Calder, H.** Report on the General Condition of the Colony of Tasmania. MS. Folio 1867
- Calder, J. E.** Some Account of the Wars, Extirpation, Habits, &c., of the Native Tribes of Tasmania. 12° *Hobart*, 1875
- Calderon, C., and Edward E. Britton.** Colombia, 1893. *Map and illustrations.* 8° *New York*, 1893
- Calderon y Arana, Salvador.** Los Grandes Lagos Nicaragüenses (en la América Central). *Map.* 8° *Madrid*, 1882
- and F. Quiroga y Rodriguez. Erupcion Ofitica del Ayuntamiento de Molledo (Santander). *Plate.* 8° *Madrid*, 1877
- Calindri, Gabrielle.** Saggio Statistico-Storico del Stato Pontificio. 4° *Perugia*, 1829
- Calisch, J. M.** See Dictionaries, Dutch: Appendix 2.
- Call, R. E.** See United States, G, c: Appendix 2.
- Callander, J.** Terra Australis Cognita; or, Voyages to the Terra Australis or Southern Hemisphere, during the Sixteenth, Seventeenth, and Eighteenth Centuries. 3 vols. *Maps.* 8° *Edinburgh*, 1766-68
- [For full Title and Contents of the three volumes, see Appendix 1.]
- Callejo y Angulo, P. del.** Description de l'Isle de Sicile, et de ses Côtes Maritimes. *Maps and plans.* 8° *Amsterdam*, 1734
- Callery, J. M.** The Encyclopedia of the Chinese Language. [Specimen.] 8° 1842
- Callwell, Capt. C. E.** See United Kingdom, G, War Office Publ.: Appendix 2.
- Calmet, P.** Antiquities, Sacred and Profane; or, A Collection of Critical Dissertations on the Old and New Testaments. Done into English, with Notes, by N. Tindall. *Plates.* 4° 1727
- Calvert, Albert F.** Pearls, their Origin and Formation. 12° 1892
- The Mineral Resources of Western Australia. 12° 1893
- Recent Explorations in Australia (1891 Expedition). *Map, plan, and illustrations.* 8° *Taunton*, 1893
- Western Australia and its Gold-Fields; with Government *Map.* 12° 1893
- The Discovery of Australia; with *Maps* and illustrated Appendix. 4° 1893
- Calvert, Frank.** Contributions to the Ancient Geography of the Troad, consisting of Investigations relative to the Sites and Remains of Colonnæ and of Ophrymium; with a Notice of a Bronze Weight found on the Site of the Helle-spontic Abydos. *Map and plate.* 8° 1861
- Contributions towards the Ancient Geography of the Troad: On the Site of Gergis. *Plate.* 8° N. D.

- Calvert, James.** See Williams and Calvert.
- Calvert, John.** Gold Rocks of Great Britain and Ireland, and a General Outline of the Gold Regions of the World, with a Treatise on the Geology of Gold. 8° 1853
— See Wallace, A.
- Calvert, J.** Vazeeri Rupi, the Silver Country of the Vazeers, in Kulu, its Beauties, Antiquities, and Silver Mines; including a Trip over the Lower Himalayah Range and Glaciers. *Map and plates.* 8° 1873
- Calvo, Joaquin Bernardo.** Administracion Soto. Republica de Costa Rica. Apuntamientos Geográficos, Estadísticos, é Históricos. 8°
San José de Costa Rica, 1886-87
- Camara, Antonio Alves.** Analyse dos Instrumentos de Sondar e Perscrutar os segredos da Natureza Submarinha. Seguida de um Appendix contendo estudos feitos sobre as causas de variação de densidade das agoas no porto de Montevideo. *Illustrations.* Large 8°
Rio de Janeiro, 1878
- Ensaio sobre as Construções Navaes Indigenas do Brasil. *Illustrations.* Large 8°
Rio de Janeiro, 1888
- Relatorio dos Estudos feitos no Interior do Porto da Bahia relativamente ao local mais apropriado para a mudança do Arsenal de Marinha da mesma provincia e construções de diques. *Plan.* 8° *Rio de Janeiro, 1884*
- Camarda, Dimitri.** Dora d' Istria: Fylétia e Arbenoré prèj Kanekate Lao-hima. *Portrait.* 8° *Leghorn, 1867*
- Camargo, Alonzo de.** See Burney, Vol. 1; Callander, Vol. 1: Appendix 1.
- “**Cambridge,**” Ship. See Salvin.
- Camden, William.** Britain, or a Chorographical Description of the most Flourishing Kingdoms, England, Scotland, and Ireland, and the Islands adjoining, out of the depth of Antiquitie: beautified with Mappes of the severall Shires of England. Written first in Latine by William Camden, Clarenceux K. of A.; translated newly into English by Philémon Holland, Doctour in Physick; Finally Revised, Amended, and Enlarged, with sundry Additions by the said Author. Folio 1637
— Britannia. Newly translated into English, with large Additions and Improvements, by Bishop Edmund Gibson. *Maps.* Folio 1695
- Camenzind, B.** La Bolivie: Lettres d'un Voyageur Suisse. 8° *Neuchatel, 1886*
- Cameron, C. H.** See Ceylon: Appendix 2.
- Cameron, Col.** See United Kingdom, G, War Office Publ.: Appendix 2.
- Cameron, J. F.** Aerial Navigation. 8°
New York, 1881
- Cameron, John.** Our Tropical Possessions in Malayan India: being a Descriptive Account of Singapore, Penang, Province Wellesley, and Malacca, &c. *Plates.* 8° 1865
- Cameron, Peter.** The Insecta of the West of Scotland. Published for the British Association Meeting, 1876. 12°
Glasgow, 1876
- Cameron, Capt. V. L.** Copies of Letters as to the outlet of Lake Tanganyika and its supposed connection with the Congo. Folio 1874
— Across Africa. 2 vols. *Map and plates.* 8° 1877
— The same. New edition, with New and Original Matter and Corrected Maps. *Illustrations.* 8° 1885
— The Trade of Central Africa, Present and Future. 8° 1877
— Our Future Highway. 2 vols. *Map and plates.* Small 8° 1880
— The Log of a Jack Tar; or, The Life of James Choyce, Master Mariner, now first published; with O'Brien's Captivity in France. Edited by Commander V. Lovett Cameron, with Introduction and Notes. *Illustrations.* 8° 1891
— See Burton, Sir Richard.
- Cameron, W.** Kôla Glanggi or Klanggi, Pahang. 8° [1882]
— On the Patani. *Maps.* 8° N.D.
- Camoens, Luis de.** The Lusiad; or, The Discovery of India, an Epic Poem. Translated from the original Portuguese by W. J. Mickle. 3rd edition. 2 vols. *Map.* 8° 1798
— Os Lusiadas (The Lusiads). Englished by Richard Francis Burton (edited by his wife, Isabel Burton). 2 vols. 12° 1880
— A Memoria de Luiz de Camões. 8°
Loanda, 1881
- Campagnon, Sieur.** See Astley, Vol. 2: Appendix 1.
- Campana, Visconti, and W. H. Smyth.** Adriatic Pilot. From the Surveys of, and the Portolano of Marieni. 8° 1861
- Campbell, Allan.** Report on Parana and Cordova Railway, &c. *Map.* 8° 1861
- Campbell, Archibald.** Voyage round the World, 1806-12, in which Japan, Kamschatka, the Aleutian Islands, and the Sandwich Islands were visited; including a Narrative of the Author's shipwreck on the Island of Sannack . . . ; with an Account of the Present State of the Sandwich Islands. *Map.* 8°
Edinburgh, 1816
- Campbell, A. D.** Grammar of the Teloo-goo Language. 4° *Madras, 1820*

- Campbell, A. D.** Dictionary of the Telooqoo Language, commonly termed the Gentoos, peculiar to the Hindoos of the North-Eastern Provinces of the Indian Peninsula. 4° *Madras*, 1821
- Campbell, A. J.** See Campbell, F. A.
- Campbell, Sir Colin.** See Rees.
- Campbell, C. W.** Report of a Journey in North Corea, in September and October 1889. [Foreign Office Report.] *Map. Folio* * 1891
- Campbell, Donald.** A Journey over Land to India, partly by a Route never gone before by any European. 4° 1795
— Narrative of the Extraordinary Adventures and Sufferings by Shipwreck and Imprisonment of; comprising the Occurrences of Four Years in an Overland Journey to India. *Plates*. 18° 1808
- Campbell, F.** Imperial Federation Series of Colonial State - Paper Catalogues. Edited by Frank Campbell. No. 1. Cape of Good Hope, 1892. 8° 1893
- Campbell, F. A.** A Year in the New Hebrides, Loyalty Islands, New Caledonia; with an Account of the Early History of the New Hebrides Missions, by A. J. Campbell; a Narrative of the Voyages of the "Dayspring," by D. M'Donald; and an Appendix, containing a Contribution to the Phytography of the New Hebrides, by Baron von Muellor. *Map and plates*. 12° *Geelong*, 1873
- Campbell, Lord George.** Log Letters from "The Challenger." *Chart*. 8° 1876
- Campbell, Sir George.** The British Empire. Crown 8° [1887]
- Campbell, Lieut.-Col. James.** Excursions, Adventures, and Field-Sports in Ceylon, its Commercial and Military Importance. 2 vols. *Maps and plates*. 8° 1843
- Campbell, John.** Political Survey of Great Britain: being a Series of Reflections on the Situation, Lands, Inhabitants, Revenues, Colonies, and Commerce of this Island. 2 vols. 4° 1774
— Travels in South Africa, 1812-13, undertaken at the request of the Missionary Society. *Map and plates*. 8° 1815
— Second Journey into South Africa, 1819. *Map and coloured plates*. 2 vols. 8° 1822
— See Eyriès, Vol. 11: Appendix 1.
- Campbell, J. F.** Frost and Fire: Natural Engines, Tool-marks, and Chips; with Sketches taken at Home and Abroad by a Traveller. 2 vols. *Maps*. 8° *Edinburgh*, 1865
- Campbell, M. R.** See United States, G, c: Appendix 2.
- Campbell, Robert.** Pilgrimage to my Motherland, or Reminiscences of a Sojourn among the Egbas and Yorubas of Central Africa in 1859-60. *Map*. 12° 1861
- Campbell, Thomas.** Letters from the South, written during a Journey to Algiers. 12° *Philadelphia*, 1836
— The same. 2 vols. *Plates*. 8° 1837
- Campbell, T. M. A. J.** Notes on the Island of Corsica in 1868. *Plate*. 12° 1868
- Campbell, W.** Observations on the Discovery of Gold in Victoria, with the Report of the Select Committee on the Claims for the Discovery of Gold in Victoria. 8° *Edinburgh*, 1856
— India in Six, and Australia in Sixteen, Days. 8° 1883
- Campbell, Rev. W.** A few Notes from the Pescadores. 12° *Amoy*, 1886
— The Gospel of St Matthew in Formosan, edited from Gravius's edition of 1661. 16° 1888
— The same. (Sinkang Dialect) with Corresponding Versions in Dutch and English, edited from Gravius's edition of 1661. 4° 1888
— An Account of Missionary Success in the Island of Formosa, published in London in 1650, and now reprinted with copious Appendices. 2 vols. *Portraits, map, and plan*. 12° 1889
- Campbell, W. M.** See India, F, c (Account, &c.): Appendix 2.
- Campbell-Johnston, A. R.** South Africa, its Difficulties and Present State, suggested by a recent Visit to that Country. 8° 1877
- Campe, Joachim Heinrich.** Neue Sammlung merkwürdiger Reisebeschreibungen für die Jugend. 8 vols. in 4. *Plates*. 12° *Brunswick*, 1806-17
- Campan, J. van.** See Allgemeine Historie, Vol. 5: Appendix 1.
- Campan, Samuel Richard van.** The Dutch in the Arctic Seas. In Two volumes; with Illustrations, Maps, and Appendix. Vol. 1. A Dutch Arctic Expedition and Route. 3rd edition. 8° 1878
— See Jonge; Tollens.
- Campanhausen, Baron.** See Phillips [2], Vol. 3: Appendix 1.
- Campense, Albert.** See Ramusio, Vol. 2: Appendix 1.
- Camper, — de Nourquer du.** See Eyriès, Vol. 12: Appendix 1.
- Camperio, Capt. Manfredo.** See Gessi.
- Campomanes, — de.** "La Industria Popular" and "La Historia de los Templarios." [Reprinted by J. D. Wagener, and forming Vols. 1 and 2 of the "Coleccion de las mejores Obras Españolas."] Small 8° *Hamburg*, 1795

- Campos, A. M. de.** Un Congrès permanent de Géographie en Portugal au XV. Siècle. 12° *Leiria, 1878*
- Campos, — Navarro y.** Itinerary of a Journey performed by command of the Prince Regent of Portugal in 1808, from Bahia to Rio de Janeiro. [MS. in Portuguese.] 4° *N. D.*
- Canale, M. G.** Degli antichi Navigatori e scopritori Genovesi. 8° *Genoa, 1846*
- Cañamaque, Francisco.** Recuerdos de Filipinas. 2 vols. 12° *Madrid, 1877-79*
- Candé, de Mausson.** Notice sur le Golfe de Honduras, et la République du Centre Amérique. 8° *Paris, 1842*
- Candelier, H.** Rio-Hacha et les Indiens Goajires. 8° *Paris, 1893*
- Candidus, G.** See Churchill, Vol. 1: Appendix 1.
- Candish, Sir Thomas.** See Cavendish.
- Candolle, A. de.** Hypsométrie des Environs de Genève. 4° *Paris, 1839*
- La Vie et les Écrits de Sir W. J. Hooker. 8° *Paris, 1866*
- Lois de la Nomenclature Botanique. 8° *Paris, 1867*
- Candolle, A. P. de.** Catalogus Plantarum Horti Botanici Monspelienis, addito Observationum circa Species novas aut non satis cognitatas fasciculo. 8° *Montpellier, 1813*
- Notice sur la Longévité des Arbres, et les Moyens de la constater. 8° *Genova, 1831*
- Canepa, Pietro.** Quale sia il limite fra le Alpi e gli Appennini. 8° *Genoa, 1878*
- Canner, Thomas.** See Purchas, Vol. 4, Book 8: Appendix 1.
- Canstein, Baron P. von.** Einige Begleitworte zur Charte von der Verbreitung der nutzbarsten Pflanzen über den Erdkörper. 8° *Berlin, 1834*
- Cantley, N.** Memorandum of Circumstances which affect the Value of Forest Land in the Colony of Mauritius, together with the Approximate Valuation of all Private Forest Land contained therein, mere fragments of small area excepted. *Map. Folio N. D.*
- First Annual Report on the Forest Department, Straits Settlements, its Organisation and Working. *Folio Singapore, 1885*
- Straits Settlements. Report on the Forest Department, for the year 1886. *Folio Singapore, 1887*
- Canto, Ernesto do.** Os Corte Reaes: Memoria historica, acompanhada de muitos documentos ineditos. Small square 8° *Ponta Delgada, 1883*
- J. D. do. New Pocket Dictionary of the Portuguese and English Languages, abridged from Vieyra's Dictionary, with many alterations and improvements. 18° *1826*
- Cantova, P. J. Antonio de.** Carolines. Découverte et Description des Iles Garbanzos, d'après le Manuscrit de l'Archivo de Indias, de Séville, intitulé: Secretaria de Nueva España. Eclesiástico. Audiencia de Filipinas. Descubrimiento y Descripción de las islas Garbanzos. 8° *Paris, 1881*
- See Burney, Vol. 5; Callander, Vol. 3: Appendix 1.
- Capadose, Lieut-Col.** Sixteen Years in the West Indies. 2 vols. in 1. 12° *1845*
- Capello, Brito.** Guide pour l'usage des Cartes des Vents et des Courants du Golfe de Guinée. Traduit du Portugais par West et Le Gras. *Maps. 8° Paris, 1862*
- Capello, H., and R. Ivens.** De Benguella ás Terras de Iacca: Descrição de uma viagem na Africa Central e Occidental, comprehendendo narrações, aventuras e estudos importantes sobre as cabeceiras dos rios Cu-nene, Cu-bango, Lu-ando, Cu-anza, e Cu-ango. . . Expedição organizada nos annos de 1877-80. 2 vols. *Maps, portraits, and illustrations. 8° Lisbon, 1881*
- From Benguella to the Territory of Yacca: Description of a Journey into Central and West Africa [as above]. Translated by Alfred Elwes, Ph.D. 2 vols. *Maps, portraits, and illustrations. 8° 1882*
- De Angola á Contra-Costa. Descrição de uma viagem atravez do continente Africano comprehendendo narrativas diversas, aventuras e importantes descobertas entre as quacs figuram a das origens do Lualaba, caminho entre as duas costas, visita ás terras da Garanganja, Katanga, e ao curso do Luapula, bem como a descida do Zambeze, do Choa ao Oceano. 2 vols. *Maps and illustrations. 8° Lisbon, 1886*
- Caplin, —.** See Perrot.
- Capo di Vacca.** See Cabeza de Vaca.
- Capocci, E.** Viaggio alla Meta, al Morrone, ed alla Maiella. 4° *N. P., N. D.*
- Capper, Benj. Pitto.** Topographical Dictionary of the United Kingdom, containing Geographical, Topographical, and Statistical Accounts of every District, Object, and Place in England, Wales, Scotland, Ireland, and the various small Islands dependent on the British Empire. *Maps. 8° 1808*
- Capper, James.** Observations on the Passage to India through Egypt. . . 3rd edition. *Maps and plates. 8° 1785*
- Observations on the Winds and Monsoons, with Notes Geographical and Meteorological. *Map. 4° 1801*
- Journal [in India]. [*Title-page wanting.*] 4° *N. D.*

- Capper, John.** The Three Presidencies of India: a History of the Rise and Progress of the British Indian Possessions, &c. *Plates [map wanting]*. 8° 1853
- Capper, S. J.** The Shores and Cities of the Boden See: Rambles in 1879 and 1880. *Maps and plates*. 8° 1881
- Capreolus, Jacobus.** Sphæra Jacobi Capreoli, moderatoris Scholæ Harcurianæ, professoris philosophiæ. 12°
Paris, 1623
- Capron, E. S.** History of California, from its Discovery to the Present Time; with a Journal of the Voyage from New York, *via* Nicaragua, to San Francisco, and back *via* Panama. *Map*. 12°
Boston, Mass., 1854
- Capron, H.** See Japan: Appendix 2.
- Capus, Guillaume.** The Agriculture of the Aryan Tribes in the Sub-Pamirian Region. 8° N.D.
— A Travers le Royaume de Tamerlan (Asie Centrale), Voyage dans la Sibirie Occidentale, le Turkestan, la Boukharie, aux bords de l'Amou-Daria, à Khiva et dans l'Oust-Ourt. *Map and illustrations*. 8°
Paris, 1892
- Carabœuf, —.** See Recueil de Voyages, Vol. 2, p. 611: Appendix 1.
- "Caracciolo."** Viaggio di Circumnavigazione della Regia Corvetta "Caracciolo" (Comandante C. de Amezaga), negli Anni 1881-82-83-84. 4 vols. *Maps and plates*. 8° *Rome, 1885-[1887]*
- Caracciolo, Henry.** How was America Peopled? An Essay on the Origin of the Natives of America found by Columbus. 12° 1893
- Carate, A. de.** See Zarate.
- Cardenas y Cano, Gabriel de.** Ensayo cronologico, para la Historia general de la Florida . . . desde el año de 1512 . . . hasta el de 1722. Folio
Madrid, 1723
- Cárdenas, J.** See Wertheman.
- Carder, Peter.** See Gottfried; Purchas, Vol. 4, Book 6: Appendix 1.
- Cardiel, P. José.** See Angelis, Vol. 5: Appendix 1.
- Cardon, J.** Pubblicazioni Geografiche stampate in Italia fra il 1800 e il 1890. Saggio di Catalogo. 8° *Rome, 1892*
- Cardoso, Luiz.** Dicionario Geografico, ou Noticia Historica de todas as Cidades, Villas, Lugares, e Aldeas, Rios, Ribeiras, e Serras dos Reynos de Portugal, e Algarve, com todas as cousas raras, que nelles se encontraõ, assim antigas, como modernas. Vols. 1 and 2, A-C. 2 vols. Small folio
Lisbon, 1747-51
- Cardozo de Castelobranco e Torres, J. C. Feo.** Memorias contendo a Biographia de Vice Almirante Luiz da Motta Feo e Torres, a Historia dos Governadores e Capitaens Generaes de Angola, desde 1575 até 1825, e a Descripção Geographica e Politica dos Reinos de Angola e de Benguella. *Maps*. 8° *Paris, 1825*
- Careri, Dr J. F. Gemelli.** See Astley, Vol. 3; Burney, Vol. 4; Churchill, Vol. 4; Laharpe, Vol. 15; Allgemeine Historie, Vols. 5, 12: Appendix 1.
- Careri, —, and — Licata.** Club Africano di Napoli: Relazione del Progetto di Spedizione ad Assab. *Map*. 8°
Naples, 1880
- Carette, E.** See Algeria, A: Appendix 2.
- Carey and Dalgleish.** Journey in Chinese Turkistan and Northern Tibet; and General Prejevalsky on the Orography of Northern Tibet. R.G.S. Supplementary Papers, Vol. 3, Part 1. *Map*. Large 8° 1890
- Carey, Sir George.** See Hakluyt, Vol. 4: Appendix 1.
- Carey, H. C., and J. Lea.** The Geography, History, and Statistics of America and the West Indies, exhibiting a correct account of the Discovery, Settlement, and Progress of the various Kingdoms, States, and Provinces of the Western Hemisphere. *Plates*. 8° [? 1824]
- Carey, Col. W.** The Crustacean Diving Dress. 12° *Southampton, 1891*
- Carey, William.** See Smith, Dr G.
- Carjaval, —.** See Callander, Vol. 1: Appendix 1.
- Carles, W. R.** Report on a Journey in Corea. 8° [Shanghai, 1884]
— Report on a Journey in two of the Central Provinces of Corea, in October 1883. 8° 1884
— Report of a Journey in the North of Corea. 8° 1885
— Report of a Journey from Söul to the Phýông Kang Gold-Washings, dated 12th May 1885. 8° 1885
— Report of a Journey in the North of Corea. 8° 1885
— Life in Corea. *Maps and illustrations*. 8° 1888
- Carless, T. G.** Memoir on the Delta of the River Indus, surveyed in 1836-37, accompanied by a Journal. Memoir on the Province of Lus; and Narrative of a Journey to Beyla. Memoir on the Bay, Harbour, and Trade of Kurachee. [From the India Records, No. 17] *Bombay, 1855*
- Carlet, Capt. D.** See Kerr, Vol. 7; Allgemeine Historie, Vol. 1: Appendix 1.
- Carli, Denis de.** See Astley, Vol. 3; Churchill, Vol. 1; Pinkerton, Vol. 16; Allgemeine Historie, Vol. 4: Appendix 1.
- Carlieri, Jacopo.** Notizie varie dell' Imperio della China, e di qualche altro Paese adiacente, con la vita di Confucio. 12°
Florence, 1697

- Carling, John.** Dominion of Canada: Emigration to the Province of Ontario. *Maps.* 8° *Toronto, 1869*
- Carlini, Francesco.** Dell' Ampiezza dell Arco di Meridiano, che attraversando la Pianura di Lombardia, e terminato dai Paralleli di Zurigo e di Genova, premessa una Notizia sui gradi del Meridiano di Roma e di Torino. *Plan.* 8° *Milan, 1843*
- Carlisle, Earl of.** Diary in Turkish and Greek Waters. 8° *1854*
- Carlisle, Nicholas.** Historical Account of the Origin of the Commission appointed to inquire concerning Charities in England and Wales, and an Illustration of several Old Customs and Words. 8° *1828*
- Carlisle, A. C. L.** See India A: Appendix 2.
- Carlsen, E.** Optegnelse fra den østerrigsk-ungarske Polarexpedition. (1872-74.) 12° *Tromsøe, 1875*
- Carlson, F. F.** Minnestekning öfver Erik Gustaf Geijer. 8° *Stockholm, 1870*
- Carlsson, G. A.** See Sweden, A: Appendix 2.
- Carlyle, Professor J. D.** See Walpole, Turkey: Appendix 1.
- Carlyle, Rev. J. E.** South Africa and its Mission Fields. 8° *1878*
- The Fetichism of West Africa. 8° *[1881]*
- African Colonies and Colonisation, with Notices of Recent Annexations. *Maps.* 8° *Glasgow, 1885*
- Carmichael, D. F.** A Manual of the District of Vizagapatam in the Presidency of Madras. *Plate, map, and plates in cover.* 8° *Madras, 1869*
- Carmichael-Smyth, Major R.** The Employment of the People and the Capital of Great Britain, in her own Colonies, . . . by Undertaking the Construction of a Great National Railway between the Atlantic and the Pacific, from the Harbour of Halifax, in Nova Scotia, to the Mouth of Frazer's River, in New Caledonia. *Maps.* 8° *1849*
- Carmoly, E.** See Eldad.
- Carnarvon, Earl of.** Recollections of the Druses of the Lebanon, and Notes on their Religion. 8° *1860*
- Carnbee, P. M. de.** See Siehold.
- Carne, J.** Letters from the East. *Plate.* 8° *1826*
- See Bartlett, W. H.
- Carné, Louis de.** Travels in Indo-China and the Chinese Empire. *Map.* 8° *1872*
- Carnes, J. A.** Journal of a Voyage from Boston to the West Coast of Africa; with a full description of the manner of Trading with the Natives on the Coast. 8° *1853*
- Carneyro, Antonio de Maris.** Hydrografia la mas curiosa que asta oy a luz a Salido, recopilada de varios y escogidos Autores de la Nauegacion. 4° *San Sebastian, 1675*
- Caron, E.** De Saint-Louis au Port de Tombouktou: Voyage d'une canonnière Française, suivi d'un Vocabulaire Sonrai. *Maps.* Large 8° *Paris, 1891*
- Caron, —.** See Pinkerton, Vol. 7: Appendix 1.
- Carosi, J. P. v.** Reisen durch verschiedene Polnische Provinzen. 2 vols. *Plates.* 8° *Leipzig, 1781*
- Carpenter, J.** See Nasmyth.
- Carpenter, Nathanael.** Geographie Delineated Forth in Two Bookes, containing the Spherically and Topically Parts thereof. 2nd edition. Small 8° *Oxford, 1635*
- Carpenter, Dr W. B.** On the Temperature of the Atlantic. 8° *1874*
- Report on Scientific Researches carried on during the months of August, September, and October 1871, in H.M. Surveying Ship "Shearwater." *Tables.* 8° *1872*
- See Jordan, W. L.; and Jeffreys; also United Kingdom, H, "Challenger": Appendix 2.
- Carpentier, Jean le.** See Nieuhoff.
- Carpin [or Carpini], Jean du Plan de.** Relation des Mongols ou Tartares: précédée d'une Notice sur les Anciens Voyages de Tartarie en Général, par M. d'Avezac. *Map.* 4° *Paris, 1838*
- See Astley, Vol. 4; Gottfried; Hakluyt, Vol. 1; Kerr, Vol. 1; Allgemeine Historie, Vol. 7; Recueil de Voyages, Vol. 4, p. 611: Appendix 1.
- Carpmael, Charles.** Report of the Meteorological Service of the Dominion of Canada, for the year ending 31st December 1880. 8° *Ottawa, 1882*
- Carr, John.** A Synopsis of Practical Philosophy . . . ; to which are subjoined Small Tables of Logarithms . . . 2nd edition. 18° *1843*
- Carr, Sir J.** A Tour through Holland, along the right and left banks of the Rhine, to the South of Germany, in the Summer and Autumn of 1806. *Map and plates.* 4° *1807*
- See Phillips [2], Vols. 3, 5, 8: Appendix 1.
- Carra, M.** Histoire de la Moldavie et de la Valachie, &c. 8° *Neuchâtel, 1781*
- Carrasco, Domingo Martin.** Representacion . . . al Soberano Congreso de 1853 . . . en uso del derecho que la Ley le concede. Folio* *Lima, 1853*
- Carrasco, E.** Calendario y Guia de Forasteros de la Republica Peruana para los años de 1850, 1851, 1852. 3 vols. 12° *Lima, 1849-51*

- Carrasco, Gabriel.** Datos Estadísticos de la Provincia de Santa-Fé (República Argentina). *Plan.* 8° *Rosario*, 1881
- Descripción Geográfica y Estadística de la Provincia de Santa-Fé escrita para la Exposición Continental de Buenos Aires. *Plates.* 8° *Rosario*, 1882
- Ditto. (3rd edition.) 8° *Rosario*, 1884
- Carre, —.** See Allgemeine Historie, Vol. 10: Appendix 1.
- Carrère, F., and P. Holle.** De la Séné-gambie Française. 8° *Paris*, 1855
- Carret, Jules.** Le Déplacement Polaire: Preuves des Variations de l'axe Terrestre. *Map.* 12° *Paris*, 1877
- Carrick, R.** New Zealand's Lone Lands: being brief Notes of a Visit to the out-lying Islands of the Colony. *Maps and illustrations.* 8° *Wellington*, 1892
- Carrier, Michel.** Notice Biographique sur J. Balmat, dit Mont Blanc. *Portrait.* Small 8° *Geneva*, 1854
- Carrington, Richard C.** A Catalogue of 3,755 Circumpolar Stars, Observed at Redhill in 1854, 1855, and 1856, and Reduced to Mean Positions for 1855-60. *Plates.* 4° 1857
- Carrington, Robert C.** Foreign Measures and their English Values. 8° 1864
- Table of Mètres, Feet, and Fathoms. 8° 1873
- Glossary for French Charts. 12° *Calcutta*, 1879
- See India: Appendix 2.
- Carroll, B. R.** Historical Collections of South Carolina, embracing many Rare and Valuable Pamphlets, and other Documents relating to the History of that State, from its First Discovery to its Independence in 1776. 2 vols. *Map.* 8° *New York*, 1836
- Carron, Wm.** Narrative of an Expedition, undertaken under the Direction of the late Mr Assistant-Surveyor E. B. Kennedy, for the Exploration of the Country lying between Rockingham Bay and Cape York. *Map.* 8° *Sydney*, 1849
- Carruthers, John.** Report on the Triangulation of portions of the North-West of South Australia. Folio* *Adelaide*, 1892
- Carruthers, W.** On the Structure and Affinities of Lepidodendron and Calamites. *Plates.* 8° N.D.
- See West Indies, A: Appendix 2.
- Carstensen, A. Riis.** Two Summers in Greenland: an Artist's Adventures among Ice and Islands, in Fjords and Mountains. *Map and illustrations.* 8° 1890
- Carta, J. B.** Nouvelle Description de la Ville de Milan. 12° *Milan*, 1819
- Carter, Sir G. T.** Report on Blue-Book for 1885 [Sierre-Leone]. 8° *Bathurst*, 1886
- Report on the Gambia for 1885. [Parliamentary Paper.] 8° 1887
- Carter, H. J.** A Geographical Description of certain Parts of the South-East Coast of Arabia, with an Essay on the Comparative Geography of the whole of this Coast. 8° *Bombay*, 1851
- Geological Observations on the Igneous Rocks of Maskat and its Neighbourhood, and on the Limestone Formation at their Circumference. 8° *Bombay*, 1850
- Memoir on the Geology of the South-East Coast of Arabia. *Plate.* 8° *Bombay*, 1852
- See India, C (Geological Papers): Appendix 2.
- Carter, Lieut. Thomas T.** Report on the Survey Operations, Abyssinia. 8° 1868
- Carteret, Captain P.** See Hawkesworth; Kerr, Vol. 12; Laharpe, Vol. 18; Modern Traveller, p. 610: Appendix 1.
- Carthaus, Dr E.** Aus dem Reich von Insulinde, Sumatra, und dem malaiischen Archipel. 8° *Leipzig*, 1891
- Cartier, Jacques.** Relation originale du Voyage de Jacques Cartier au Canada en 1534. Documents inédits sur Jacques Cartier et le Canada (Nouvelle série), publiés par H. Michelant et A. Ramé; accompagnés de deux portraits de Cartier et de deux Vues de son Manoir. (Note sur le Manoir de Jacques Cartier par M. A. Ramé.) 8° *Paris*, 1867
- See Hakluyt, Vol. 3; Kerr, Vol. 6; Pinkerton, Vol. 12; Ramusio, Vol. 3: Appendix 1.
- Cartwright, George.** A Journal of Transactions and Events during a Residence of nearly Sixteen Years on the Coast of Labrador. 3 vols. *Maps and portrait.* 4° *Newark*, 1792
- Cartwright, John.** See Churchill, Vol. 7; Gottfried; Purchas, Vol. 2, Book 9: Appendix 1.
- Carus-Wilson, Cecil.** Musical Sand: a Paper read before the Bournemouth Society of Natural Science, on Friday Evening, 2nd November 1888. 12° *Poole*, 1888
- Carusso, C. D.** Importance de la Cartographie Officielle: Études sur l' "Ordnance Survey" du Royaume Uni de Grande Bretagne et d' Irlande. 8° *Geneva*, 1886
- Notice sur les Cartes Topographiques de l'État-Major Général d'Autriche-Hongrie. 8° *Geneva*, 1887
- Carvalho, A. Nunes de.** See Castro, I.
- Carvalho, Henrique Augusto Dias de.** O Lubuco. Algumas Observações sobre O Livro do Sr Latrobe Bateman intitulado "The First Ascent of the Kasai" [with the English Translation]. 4° *Lisbon*, 1886
- L'Influence de la Civilisation et de la Colonisation Latine et surtout Portugaise en Afrique. 8° *Lisbon*, 1889

- Carvalho, Henrique Augusto Dias de.** Expedição Portuguesa ao Muatiãvua. Methodo pratico para fallar a Língua da Lunda contendo narrações historicas dos diversos povos. 8°
Lisbon, 1889
- Ditto. Descrição da Viagem á Mussumba do Muatiãvua. Vol. 1. De Loanda ao Cuango. *Maps and illustrations.* 8° *Lisbon, 1890*
- Ditto. Ethnographia e Historia Tradicional dos Povos da Lunda. *Maps and illustrations.* 8° *Lisbon, 1890*
- Memoria. A Lunda ou os Estados do Muatiãvua, dominios da soberania de Portugal. 8° *Lisbon, 1890*
- Carvalho, José Carlos de.** Météorite de Bendégo : Rapport présenté au Ministère de l'Agriculture, du Commerce, et des Travaux Publics et à la Société de Géographie de Rio de Janeiro, sur le déplacement et le transport du Météorite de Bendégo de l'intérieur de la Province de Bahia au Musée National. *Plan and plates.* 4° *Rio de Janeiro, 1888*
- Carvalho, —.** See Allgemeine Historie, Vol. 16: Appendix 1.
- Carve, T.** Itinerarium Thomæ Carve Tipperariensis, sacellani majoris Anglorum, Scotorum et Hibernorum, sub exercitu Cæsareæ Majestatis militantium cum historia facti Butleri, Gordon, Lesly, et aliorum. (Nova Editio: Quaritch.) Square 8°
1859
- Carver, J.** Travels through the Interior Parts of North America, in the years 1766, 1767, and 1768. *Maps and plates.* 8°
1778
- Cary, John.** Itinerary of the Great Roads throughout England, Wales, and Scotland. *Maps.* 8°
1812
- Casa, Giovanni della.** Opere. 4 vols. 8°
Milan, 1806
- Casalis, E.** Les Bassoutos, ou Vingt-trois années de séjour et d'observations au Sud de l'Afrique. *Map and plates.* 8°
Paris, 1859
- The Basutos; or, Twenty-three Years in South Africa. *Map and plates.* 8°
1861
- My Life in Basutoland: a Story of Missionary Enterprise in South Africa. Translated from the French, by J. Brierley. Crown 8°
1889
- Casalis, Prof. G.** Dizionario Geografico, Storico, Statistico, Commerciale, degli stati di S.M. il Rè di Sardegna. Vols. 6 to 14. 9 vols. 8° *Turin, 1840-46*
- Casanneva, Francisco.** Inmigracion Asiatica: Informe sobre si conviene a Chile la Inmigracion de los Chinos. 4°
Santiago de Chile, 1880
- Casartelli, Rev. L. C.** Notes of a Course of Lectures on Commercial Geography. 12°
Manchester, 1884
- Casas, Bartolomé de Las.** Historia de las Indias. 5 vols. 8° *Madrid, 1875-76*
- Istoria ò brevissima relatione della Destruttione dell' Indie Occidentali. Trad. di Francesco Bersabita. 4°
Venice, 1626
- Conquista dell Indie Occidentali. Tradotta di Marco Ginammi. Square 8°
Venice, 1645
- See Laharpe, Vol. 9; Purchas, Vol. 4; Allgemeine Historie, Vol. 15; Cartas de Indias, p. 612: Appendix 1.
- Casati, Major G.** Ten Years in Equatoria, and the Return with Emin Pasha. Translated from the original Italian Manuscript by the Hon. Mrs J. Randolph Clay, assisted by Mr J. Walter Savage Landor. 2 vols. *Maps and illustrations.* 8°
1891
- Casdagli, A. S.** Πρω 'Ευρον του Λιβυγκωτωνα. [Greek Translation of "How I Found Livingstone," by H. M. Stanley.] *Map.* 8° *Smyrna, 1877*
- Casoni, L. Vannicelli.** Relazione alla Santità di nostro Signore Papa Pio IX. sulla eseguita Revisione dell' Estimo rustico nelle provincie di Camerino e Perugia. *Maps.* Folio *Rome, 1848*
- Ditto. Delle Provincie componenti la Sezione delle Marche. *Map and tables.* Folio *Rome, 1847*
- Cassas, L. F.** See Phillips [1], Vol. 1: Appendix 1.
- Cassell's Gazetteer of Great Britain and Ireland:** being a complete Topographical Dictionary of the United Kingdom. [In progress.] *Maps and illustrations.* Large 8°
1893, &c.
- Casseneuve, J.** See Astley, Vol. 3; Allgemeine Historie (J. Barbot), Vol. 4: Appendix 1.
- Cassini, M.** Voyage en 1768, pour éprouver les Montres Marines, inventées par M. le Roy; avec le Mémoire sur la meilleure manière de mesurer le tems en mer, qui a remporté le Prix double au jugement de l'Académie Royale des Sciences; contenant la Description de la Montre à Longitudes, 1766, par M. le Roy. *Map and plates.* 4° *Paris, 1770*
- A Voyage to Newfoundland and Sallee, &c. See Autoche, Abbé Chappe d'.
- Caström, S. N.** Occhiata sullo stato della Geografia nei tempi Antichi e Moderni. 8° *Pisa, 1824*
- Castagnoso, Michele de.** Storia della Spedizione Portoghese in Abissinia nel Secolo xvi. 8° *Rome, 1888*
- Castaneda, H. L. de.** See Kerr, Vol. 2: Appendix 1.
- Castaneda, Pedro de.** See Ternaux-Compans, Vol. 9: Appendix 1.
- Castell, P.** See Allgemeine Historie, Vol. 20: Appendix 1.

- Castellan, A. L.** Lettres sur la Morée et les Iles de Cérigo, Hydra, et Zante. 2 parts. *Plates.* 8° *Paris*, 1808
— See Phillips [3], Vol. 3: Appendix 1.
- Castellani, C.** See General, Catalogues: Appendix 2.
- Castillo, Antonio del, and Mariano Bârcena.** Antropologia Mexicana: el Hombre del Peñon, Noticia sobre el Hallazgo de un Hombre prehistorico en el Valle de México. *Plates.* 8° *Mexico*, 1885
- Castillo, Capt. Bernal Diaz del.** See Diaz.
- Castillo, Rafael del.** Gran Diccionario geográfico, estadístico, é historico de España, y sus Provincias de Cuba, Puerto Rico, Filipinas, y posesiones de Africa. 4 vols. *Maps and illustrations.* 4° *Barcelona*, 1889-92
- Castle, Henry James.** Engineering Field-Notes on Parish and Railway Surveying and Levelling, with Plans and Sections, &c., and a Traverse Table. *Maps and plates.* 8° 1847
- Castle, W.** See Churchill, Vol. 8: Appendix 1.
- Castleton, Capt. Samuel.** See Gottfried; Purchas, Vol. 1; Allgemeine Historie, Vol. 1: Appendix 1.
- Castlenau, Francis de.** Vues et Souvenirs de l'Amérique du Nord. *Plates.* 4° *Paris*, 1842
— Expédition dans les Parties Centrales de l'Amérique du Sud, de Rio de Janeiro à Lima, et de Lima au Para, exécutée par Ordre du Gouvernement Français, pendant les années 1843 à 1847. 15 vols. 8°, 4°, and folio, viz:—
Histoire du Voyage. 6 vols. 8° *Paris*, 1850
Itinéraires et Coupe géologique. *Plates, partly coloured.* Folio *Paris*, 1852
Géographie. *Maps, coloured outlines.* Folio *Paris*, 1853
Vues et Scènes. *Plates, some coloured.* 4° *Paris*, 1853
Antiquités des Incas et autres Peuples Anciens. *Plates.* 4° *Paris*, 1854
Botanique. Chloris Andina. 2 vols. *Plates.* 4° *Paris*, 1855
Zoologie. Animaux Nouveaux ou Rares. 3 vols. *Coloured plates.* 4° *Paris*, 1855-57
— Renseignement sur l'Afrique Centrale et sur une Nation d'Hommes à Queue qui s'y trouvent d'après le rapport des Nègres du Soudan, esclaves à Bahia. *Map and plates.* 8° *Paris*, 1851
- Castracane, F.** See United Kingdom, H, "Challenger" Reports: Appendix 2.
- Castro, Cristóbal Vaca de.** See Cartas de Índias, p. 612: Appendix 1.
- Castro, Don Joam de.** Vida de, por J. Freye de Andrada. *Portrait.* 18° *Lisbon*, 1747
— Roteiro em que se contem a viagem que fizeram os Portuguezes no anno de 1541, partindo da nobre Cidade de Goa atee Soez, que he no fim, e stremidade do Mar Roxo, com o sitio e pintura de todo o Syno Arabico . . . tirado a luz pela primeira vez do manuscrito original e acrescentado com o itinerarium Maris Rubri, &c. . . . pelo Doutor Antonio Nunes de Carvalho. *Map and plates.* 8° *Paris*, 1833
— Vida de, escripta por J. F. de Andrada, Impressa conforme a primeira edição de 1651. Adjuntão se algumas breves notas, auctorizadas com Documentos Originaes e ineditos por D. Francisco de S. Luiz. *Portrait.* Small 4° *Lisbon*, 1835
— Primeiro Roteiro da Costa da India; desde Goa até Dio; Narrando a Viagem que fez O Vice-Rei D. Garcia de Noronha em socorro desta Ultima Cidade, 1538-39. *Plates.* 8° *Oporto*, 1843
— Roteiro de Lisboa a Goa, annotado por João de Andrade Corvo. *Maps and plates.* 8° *Lisbon*, 1882
— Mémoire sur les connoissances scientifiques de, par F. D'Andrade. 8° *Paris*, N. D.
— See Astley, Vol. 1; Gottfried; Kerr, Vol. 6; Purchas, Vol. 2, Book 7: Appendix 1.
- Castro, Padre J. B.** Mappa de Portugal. 5 vols. 12° *Lisbon*, 1745-58
- Cat, E.** Notice sur la Carte de l'Ogôoué. *Map.* 8° *Paris*, 1890
- Catlin, George.** Letters and Notes on the Manners, Customs, and Condition of the North American Indians. 2 vols. *Maps and plates.* 8° 1841
— Notes of Eight Years' Travels and Residence in Europe. *Plates.* 2 vols. 8° 1848
— Catalogue of Indian Collection. 8° 1848
— Steam-Raft, suggested as a Means of Security to Human Life upon the Ocean. *Plates.* 8° *Manchester*, 1860
- Catlow, A. and M. E.** Sketching Rambles, or Nature in the Alps and Apennines. 2 vols. *Plates.* 8° 1861
- Catrou, François.** History of the Mogul Dynasty in India, from its foundation by Tamerlane in 1399 to the accession of Aurengzebe in 1657. Translated from the French. 8° 1826
- Cauce, F.** See Tellez.
- Cautley, Col. Sir Probyn T.** Report on the Khirkee and Chuttupoor Bunds, December 1848. *Map and plates.* [From the India Records, N. W. Provinces, Vol. 2] *Agra*, 1856

- Cantley, Col. Sir Probyn T.** Memoranda on Hall and Ainslie's Brickmaking Machines, as used in the Roorkee Brickfields. [From the India Records N.W. Provinces, Vol. 2] *Agra*, 1856
- Report on the influence of the Jumna Canals on the Jumna River. *Plate*. [From the same] *Agra*, 1856
- Ganges Canal: a disquisition on the Heads of the Ganges and Jumna Canals, North-Western Provinces, in reply to strictures by Sir Arthur Cotton. *Maps*. 8° *Privately printed*, 1864
- Ganges Canal: a Valedictory Note to Major-General Sir Arthur Cotton respecting the Ganges Canal. 8° *Privately printed*, 1864
- Cave, Laurence Trent.** The French in Africa. *Maps*. 8° 1859
- Cavellat, Gulielmus.** Elementale Cosmographicum, quo totius et Astronomiæ et Geographiæ rudimenta, certissimis brevissimisque docentur apodixibus; adiunximus huic libro Cosmographiæ Introductionem cum quibusdam Geometriæ ac Astronomiæ principiis ad eam rem necesse sariis. *Diagrams*. 12° *Paris*, 1550-51
- Cavenagh, Capt. Orfeur.** Rough Notes on the State of Nepal, its Government, Army, and Resources. *Map*. 8° *Calcutta*, 1851
- Cavendish [or Candish], Sir Thomas.** Life and Voyages. See Drake, Sir F.; also Burney, Vol. 2; Callander, Vol. 1; Gottfried; Hakluyt, Vol. 4; Harris, Vol. 1; Kerr, Vol. 10; Laharpe, Vol. 15; Allgemeine Historie, Vol. 12: Appendix 1.
- Caviezal, M.** Tourists' Guide to the Upper Engadine. Translated from the German. *Map*. 12° 1877
- Cayley, Arthur.** Life of Sir Walter Raleigh. 2 vols. *Portrait*. 8° 1806
- Cayley, Dr H.** Report on the Route to the Karakash River *viâ* the Changchenmoo Valley and Pass. [From the India Records, No. 2 (Punjab)] *Lahore*, 1868
- and W. H. Reynolds. Report on the Roads through Ladák to Yarkand; with a Letter and Memorandum from Major T. G. Montgomerie on the subject. Folio* *Simla*, 1871
- Cazal, P. Manoel Ayres de.** Corografia Brazílica, ou Relação Historico-Geografica do Reino do Brazil. 2 vols. 8° *Rio de Janeiro*, 1817
- Cazeneuve, Dr Paul.** De l'Alimentation chez les peuples sauvages et les peuples civilisés. 8° *Lyons*, 1882
- Cazwini, Zakarija Ben Muhammed Ben Mahmud el.** Kosmographie. Herausgegeben von Ferdinand Wüstenfeld. [In Arabic.] Vols. 1 and 2. 8° *Göttingen*, 1848-49
- Cecchi, A.** Da Zeila alle Frontiere della Caffa: Viaggi di Antonio Cecchi, pubblicati a cura e spese della Societa Geografica Italiana. 2 vols. *Maps, portraits, and illustrations*. 8° *Rome*, 1885-86
- Cecil, Evelyn.** Notes of my Journey round the World. *Illustrations*. 8° 1889
- Cécille, M.** Extrait du Rapport à la Protection de la Pêche de la Baleine, pendant 1837-39. 8° *Paris*, 1840
- Cella, P. Della.** See Della Cella.
- Cellarius, Christophorus.** Notitia Orbis Antiqui sive Geographia Plenior, ab ortu rerumpublicarum ad Constantinorum tempora Orbis terrarum faciem declinans. 2 vols. *Maps*. 4° *Leipzig*, 1701-6
- Geographia Antiqua. By S. Patrick. 6th edition. *Maps*. 8° 1816
- Geographia Antiqua, recognita denuo, et ad veterum novorumque scriptorum fidem, historicorum maxime, identidem castigata; edidit Samuel Patrick. *Maps*. 8° 1821
- Céloria, Giovanni.** See Issel.
- “Centurion,” Ship. See Kerr, Vol. 7: Appendix 1.
- Centurione, P.** See Pierling.
- Cernik, Josef.** Technische Studien-Expedition durch die Gebiete des Euphrat und Tigris nebst Ein- und Ausgangs-Routen durch Nord-Syrien. (Ergänzungsheft, 44 — Petermann's Mittheilungen). *Maps*. 4° *Gotha*, 1875
- Ditto (Ergänzungsheft, 45). *Maps*. 4° *Gotha*, 1875
- Cernuschi, H.** Mécanique de l'Echange. 8° *Paris*, 1865
- La Monnaie bimétallique. Small 8° *Paris*, 1876
- Bi-metallic Money, and its bearings on the Monetary Crises in Germany, France, England, and the United States. 2nd edition. Small 8° 1876
- See Jacquemart.
- Cerquero, Don Jose Sanchez.** Memoria sobre la posicion Geografica de Sevilla. Small 8° *San Fernando*, 1832
- Ceruti, Antonius.** Statuta Communitatis Novariæ. 4° *Novara*, 1878
- Cervati, Domenico.** Studi e Considerazioni intorno ai Porti e segnatamente su quello di S. Venere, e del bisogno di costruirsi un nuovo Porto a Napoli con un Dock. *Plan*. 8° *Naples*, 1859
- Cervelli, Aug.** See Recueil de Voyages, Vol. 2, p. 611: Appendix 1.
- Cesnola, L. P. di.** Cyprus, its Ancient Cities, Tombs, and Temples: a Narrative of Researches and Excavations during Ten Years' Residence as American Consul in that Island. *Maps and plates*. 8° 1877

- Ceuleneer, A. de.** Type d'Indien du Nouveau Monde représenté sur un bronze antique du Louvre: Nouvelle Contribution à l'Interprétation d'un fragment de Cornélius Népos. *Plates.* 8°
Brussels, 1890
- Cevallos, P. T.** Compendio de la Historia del Ecuador. Segunda edicion. 12°
Guayaquil, 1885
- Cevasco, M.** Statistique de la Ville de Gênes. 2 vols. 8°
Genoa, 1838
- Chabas, F.** Les Pasteurs en Egypte. 4°
Amsterdam, 1868
- Chack, Martin.** See Burney, Vol. 2: Appendix 1.
- Chaddock, G. A.** South-Eastern Africa. Explorations by a Member of the Mercantile Marine Service Association. *Map.* 8°
1885
- Narrative of a Voyage of Exploration in the s.s. "Maud." on the East Coast of Africa, undertaken for the purpose of ascertaining the Value of Waterways hitherto unexplored, and with the object of establishing Trade thereon, in British interests. *Maps.* 8°
Liverpool, 1890
- Chadwick, J. O.** Perseverance in Arctic Exploration: an Enquiry whether the advantages which may be expected to result from a successful Expedition to the North Pole are sufficient to justify further efforts in the attempt. 8°
1877
- Chaffanjon, J.** L'Orénoque et le Caura: Relation de Voyages exécutés en 1886 et 1887. *Maps and illustrations.* 12°
Paris, 1889
- Chagas, M. P.** Os Descobrimentos Portuguezes e os de Colombo. Tentativo de Coordenação Historica. 8°
Lisbon, 1892
- Chaggi, Memet.** See Purchas, Vol. 3, Book 1: Appendix 1.
- Chaho, J. A.** Voyage en Navarre pendant l'Insurrection des Basques (1830-35). *Plates.* 8°
Paris, 1836
- See Abladie, Antoine d'.
- Chaigneau, Michel D.** Souvenirs de Hué (Cochinchine). *Map, plate, and plan.* 8°
Paris, 1867
- Chaillé - Long Bey, Colonel.** Central Africa: Naked Truths of Naked People. An Account of Expeditions to the Lake Victoria Nyanza and the Makraka Niam-Niam, west of the Bahr-el-Abiad (White Nile). *Photograph, map, and plates.* 8°
1876
- L'Egypte et ses Provinces perdues. 8°
Paris, 1892
- Chailley, Joseph.** Paul Bert au Tonkin. *Portrait.* 12°
Paris, 1887
- Chailley-Bert, J.** La Colonisation de l'Indo-Chine; l'expérience Anglaise. 12°
Paris, 1892
- Chaillu.** See Du Chaillu.
- Chaix, Prof. Émile.** La Circulation Océanique générale. 8°
Geneva, 1890
- Chaix, Prof. Émile.** Une Course à l'Étna. 12°
Geneva, 1890
- L'Irrigation de l'Égypte. 8°
N. P., N. D.
- La Vallée del Bove et la Végétation de la Région supérieure de l'Étna. *Plates.* 8°
Geneva 1891
- L'Eruption de l'Étna en 1892. *Plates.* 8°
Geneva, 1893
- Chaix, Prof. Paul.** Précis de Géographie Élémentaire. 12°
Geneva, 1843
- Histoire de l'Amérique Méridionale au Seizième Siècle, comprenant les Découvertes et Conquêtes des Espagnols et des Portugais dans cette partie du monde,—Pérou. *Map.* 2 vols in 1. 12°
Paris, 1853
- Des Canaux qui unissent à la Néva le Bassin du Volga. *Map.* 8°
Geneva, 1856
- Explorations Arctiques: Le Dr Kane, MacClintock. Part 2. 8°
Geneva, 1860
- Esquisse Chronologique des Voyages sur le Sénégal et la Gambie. *Map.* 8°
Geneva, 1866
- Études sur l'Ethnographie de l'Afrique. 8°
Geneva, N. D.
- Isthme de l'Amérique Centrale. 8°
N. D.
- Le Bassin du Mississippi au Seizième Siècle. *Maps.* 8°
N. P., N. D.
- "Challenger" Voyage.** Preliminary Reports, Nos. 1 to 7. *Maps.* Folio
1873-76
- The "Challenger" Expedition Papers, by Sir Wyville Thomson, Mr Murray, Mr Moseley, Mr Buchanan, and the late Dr von Willemöes-Suhm, communicated by permission of the Lords of the Admiralty to the Royal Society, and printed in their Proceedings. *Charts, sections, and plates.* 8°
1876
- Report on the Scientific Results of the Voyage of H.M.S. "Challenger" during the years 1873-76, under the command of Captain George S. Nares and Captain Frank Tourle Thomson. Prepared under the superintendence of the late Sir C. Wyville Thomson, and now of John Murray. 4°
Charts and plates:—
- Reports: Zoology. Vols. 1-32.
Plates. Large 4°
1880-89
- Narrative of the Cruise, with General Account of the Scientific Results of the Expedition. Vol. 1 (in 2 parts)
1885
- Narrative. Vol. 2. Magnetical Observations, &c.
1882
- Physics and Chemistry. Vols. 1 and 2
1884 and 1889
- Botany. 2 vols.
1885-86
- Deep-Sea Deposits
1891
- Summary of Results. 2 parts
1895
- [For Contents, see United Kingdom, H: Appendix 2.]

- Challes, — de.** See Allgemeine Historie, Vol. 18: Appendix 1.
- Challice, J. A.** Scheme for the Effectual Suppression of the East African Slave Trade. 8° 1869
- The same. Appendix, 1871; Addenda, 1872. 8° 1872
- Chalmers, Andrew.** Transylvanian Recollections: Sketches of Hungarian Travel and History. 12° 1880
- Chalmers, Rev. James.** On the Manners and Customs of some of the Tribes of New Guinea. 8° [Glasgow, 1886]
- Pioneering in New Guinea. *Maps and illustrations.* 8° 1887
- and W. Wyatt Gill. Work and Adventure in New Guinea, 1877-85. *Maps and illustrations.* Crown 8° 1885
- Chalmers, John.** The Origin of the Chinese: an attempt to trace the connection of the Chinese with Western Nations in their Religion, Superstitions, Arts, Language, and Traditions. Small 8° 1868
- Chaloner, Sir Thomas.** See Hakluyt, Vol. 2: Appendix 1.
- Chaloner, Edward, and — Fleming.** The Mahogany-Tree, its Botanical Character, Qualities, and Uses, with practical suggestions for selecting and cutting it in the regions of its growth in the West Indies and Central America; with Notices of the projected Interoceanic Communication of Panama, Nicaragua, and Tehuantepec. *Map and plates.* 8° Liverpool, 1850
- Chambaud, Louis.** Nouveau Dictionnaire François - Anglois et Anglois-François; contenant la signification des Mots, avec leurs différens usages. Revue, corrigée, augmentée de plusieurs mille nouveaux articles, par Jean Perrin. 2 vols. 4° 1778
- Chamberlain, Basil Hall.** The Language, Mythology, and Geographical Nomenclature of Japan, viewed in the light of Aino Studies, including "An Aino Grammar" by John Batchelor, and a Catalogue of Books relating to Yezo and the Ainos. (Memoirs of the Literature College, Imperial University of Japan, No. 1.) Large 8° Tokio, 1887
- Chamberlin, T. C.** See United States, G, c; K (Wisconsin): Appendix 2.
- Chambers, Charles.** The Meteorology of the Bombay Presidency. 4° 1878
- and F. Chambers. Magnetical and Meteorological Observations made at the Government Observatory, Bombay, in the years 1879 to 1882. Folio Bombay, 1883
- See Robinson, G. T.
- Chambers, Capt.** Report on Irrigation from the Taptee River; with *Plans* in a separate case. [From the India Records] 8° Bombay, 1861
- Chambers, C. H.** See Gastaldi, B.
- Chambers, F.** Report on the Administration of the Meteorological Department in Western India for the year 1878-79. Folio* Bombay, 1879
- See Robinson, G. T., and Chambers, C.
- Chambers, George F.** Handbook of Descriptive and Practical Astronomy. *Plates.* 12° London, 1861
- The Handbook Dictionary: a Practical and Conversational Dictionary of the English, French, and German Languages, in parallel columns, for the use of Travellers and Students. 12° 1883
- Chambers, Robert.** Ancient Sea-Margins, as Memorials of Changes in the Relative Level of Sea and Land. *Map and plate.* 8° 1848
- Tracings of Iceland and the Faroe Islands. 12° 1856
- Chambers, Trant.** See Myers, F.
- Chambers, William.** Things as they are in America. 8° 1854
- Chambeyron, and — Banaré.** Instructions Nautiques sur la Nouvelle-Calédonie . . . ; suivies d'une Note sur les Isles Loyalty par M. Jouan. [No. 458 of the Publ. of the Dépôt des Cartes et Plans de la Marine.] *Maps.* 8° Paris, 1869
- Chamerozow, Louis A.** Borneo Facts versus Borneo Fallacies: an Inquiry into the alleged Piracies of the Dyaks of Serebas and Sakarran. 8° 1851
- Chamich, Father Michael.** History of Armenia, from B.C. 2247 to A.D. 1780, or 1229 of the Armenian Era. Translated from the Original Armenian by J. Audall; to which is Appended a Continuation of the History by the Translator from 1780 to the present date. 2 vols. *Map and plates.* 8° Calcutta, 1827
- Chamier, Capt.** My Travels; or, An Unsentimental Journey through France, Switzerland, and Italy. 3 vols. 8° 1855
- Chamisso, Adelbert von.** Reise um die Welt mit der Romanzoffischen Entdeckungs-Expedition in 1815-18, auf der Brigg Rurik, Capt. Otto v. Kotzebue. *Maps and portraits.* 2 vols. 12° Leipzig, 1846
- Chamondopoulon, Mena D.** Γεωγραφία Φυσικη και Πολιτικη. *Illustrations.* 12° Athens, 1888
- Champion, P.** Industries Anciennes et Modernes de l'Empire Chinois d'après des notices traduites du Chinois par Stanislas Julien. *Plates.* 8° Paris, 1869

- Champlain, S. de.** Œuvres de Champlain, publiées sous le patronage de l'Université Laval par l'Abbé C.-H. Laverdière. 2nd edition. 6 vols. *Maps and plates.* 4°
Quebec, 1870
 — See Marcel; also Hakluyt Soc. Publ., Vol. 23; Purchas, Vol. 4: Appendix 1.
- Champlouis, Nau de.** Notice sur la Carte de l'Afrique sous la domination des Romains . . . d'après les travaux de Fr. Lacroix. 4° *Paris, 1864*
- Champollion, —.** See Young, T.
- Chancellor, Richard.** See Hakluyt, Vol. 1; Purchas, Vol. 3, Book 2: Appendix 1.
- Chandler, Dr R.** Travels in Asia Minor and Greece. 2 vols. in 1. *Maps and plates.* 4° 1817
- Chandless, W.** Visit to the Salt Lake: being a Journey across the Plains and a Residence in the Mormon Settlements at Utah. *Map.* 8° 1857
- Chandoïn, E.** Trois Mois de Captivité au Dahomey. *Illustrations.* 12° *Paris, 1891*
- Chandra Das, Sarat.** Narrative of a Journey to Lhasa in 1881-82. *Map.* Folio *Calcutta, 1885*
- Chanler, W. Astor.** See Davis, R. H.
- Chanter, J. R.** Lundy Island: a Monograph, Descriptive and Historical, with Notices of its Distinguishing Features in Natural History. *Map.* 12° 1877
- Chantre, Ernest.** Études Paléoethnologiques, ou Recherches Géologico-Archéologiques sur l'industrie et les Mœurs de l'homme des temps antéhistoriques dans le nord du Dauphiné et les environs de Lyon. *Plates.* 4° *Paris, 1867*
 — Notice Historique sur la vie et les travaux de J. J. Fournet. 8° *Lyons, 1870*
 — Recherches Anthropologiques dans le Caucase. 5 vols. 4° *Paris*
 Tome Premier. Période Préhistorique. *Map and plates* 1885
 Tome Second. Période Protohistorique. Texte. *Illustrations* 1886
 — The same. Atlas 1886
 Tome Troisième. Période Historique. *Plates* 1887
 Tome Quatrième. Populations actuelles. *Map and plates* 1887
- Chantreau, P. N.** Voyage Philosophique, Politique, et Littéraire, fait en Russie 1788 et 1789. 2 vols. in 1. *Maps and plates.* 12° *Hamburg, 1794*
- Chanvalon, T. de.** Voyage à la Martinique, contenant diverses Observations sur la Physique, l'Histoire Naturelle, l'Agriculture, les Mœurs et les Usages de cette Isle, faites en 1751 et dans les années suivantes. *Map.* 4° *Paris, 1763*
- Chapin, Frederick H.** Mountaineering in Colorado: the Peaks about Estes Park. *Illustrations.* Crown 8°
Boston, Mass., 1889
 — The Land of the Cliff-Dwellers. *Illustrations.* 8° *Boston, Mass., 1892*
- Chaplain, William.** See Marshall, T.
- Chaplin, William.** Report exhibiting a View of the Fiscal and Judicial System of Administration introduced into the Conquered Territory above the Ghauts, under the Authority of the Commissioner in the Dekhan. 8° *Bombay, 1838*
- Chapman, Abel, and Walter J. Buck.** Wild Spain (España Agreste): Records of Sport with Rifle, Rod, and Gun; Natural History and Exploration. *Illustrations.* 8° 1893
- Chapman, C.** A Voyage from Southampton to Cape Town. *Plates.* 8° 1872
- Chapman, F. R.** Notes on the Depletion of the Fur-Seal in the Southern Seas. (Reprinted from the *Canadian Record of Science*, October 1893.) 8° 1893
- Chapman, James.** Travels in the Interior of South Africa, comprising Fifteen Years' Hunting and Trading, with Journeys across the Continent from Natal to Walvisch Bay, and Visits to Lake Ngami and the Victoria Falls. 2 vols. *Maps and plates.* 8° 1868
- Chapman, Capt. J. J.** Some Additional Remarks upon the Ancient City of Anurajapura or Anuradhapura, and the Hill Temple of Mehentele, in the Island of Ceylon. *Map and plates.* 8° N.D.
- Chapman, L.** See Hakluyt, Vol. 1: Appendix 1.
- Chappe, Abbé.** See Auteroche.
- Chappell, Lieut.** Voyage of H.M.S. "Rosamond" to Newfoundland and the Southern Coast of Labrador. *Map and plates.* 8° 1818
- Chardin, Sir John.** Travels into Persia and the East Indies; to which is added the Coronation of the Present King of Persia, Solyman the Third. *Maps and plates.* Folio 1686
 — Sir John Chardin's Travels in Persia. Never before translated into English. 2 vols. *Illustrations.* 8° 1720
 — Voyages du Chevalier Chardin en Perse, et autres lieux de l'Orient. *Portrait and plates.* 4 vols. 4°
Amsterdam, 1735
 — Voyages en Perse et autres lieux de l'Orient. . . . Nouvelle édition, . . . par L. Langlès. 10 vols. *Plates.* 8° and Atlas, folio *Paris, 1811*
 — See Brun; also Harris, Vol. 2; Pinkerton, Vol. 9; New Collection, Vol. 6, p. 608; The World Displayed, Vols. 15, 16, p. 609: Appendix 1.
- Chardon, M.** Tableau Historique et Politique de Marseille, Ancienne et Moderne. 12° *Marseilles, 1826*
- Charles, Cecil.** See Biolley.

- Charlevoix, Pierre-François-Xavier de.** Histoire de l'Isle Espagnole ou de S. Domingue, écrite particulièrement sur des Mémoires manuscrits du P. Jean-Baptiste le Pers, et sur les Pièces originales qui se conservent au Dépôt de la Marine. 2 vols. 4° *Paris*, 1730
— Histoire et Description Générale de la Nouvelle France, avec le journal historique d'un Voyage fait par ordre du Roi dans l'Amérique Septentrionale. 3 vols. *Maps and plates*. 4° *Paris*, 1744
— The same. 6 vols. *Maps*. 12° *Paris*, 1744
— Histoire du Paraguay. 6 vols. *Maps*. 12° *Paris*, 1757
— Journal of a Voyage to North-America, undertaken by order of the French King; containing the Geographical Description and Natural History of that Country, particularly Canada, . . . in a Series of Letters. . . . Translated from the French. 2 vols. *Map*. 8° 1761
— The History of Paraguay; containing . . . a Full and Authentic Account of the Establishments formed there by the Jesuits from among the savage Natives. . . . Written originally in French. 2 vols. 8° *Dublin*, 1769
— See Allgemeine Historie, Vols. 14, 16: Appendix 1.
- Charnay, Désiré.** The Ancient Cities of the New World: being Travels and Explorations in Mexico and Central America, from 1857-1882. Translated from the French by J. Gonino and Helen S. Conant. *Maps and illustrations*. Large 8° 1887
- Charnock, Job.** See Hakluyt Soc. Publ., Vol. 75.
- Charnock, Richard Stephen.** Local Etymology: a Derivative Dictionary of Geographical Names. 8° 1859
— Verba Nominalia, or Words Derived from Proper Names. 8° 1866
- Charon, Manuel.** Estado Comercial del Amazonas Peruano. 8° *Lima*, 1877
- Charpentier, J. F. W.** Mineralogische Geographie der Chursächsischen Lande. *Views*. 4° *Leipzig*, 1778
- Chase, J. C.** See Wilmot.
- Chasseand, G. W.** The Druses of the Lebanon, their Manners, Customs, and History; with a Translation of their Religious Code. *Map*. 8° 1855
- Chassinat, Dr R.** See Denis, A.
- Chaste, De.** Voyage to Tercera. See Pinkerton, Vol. 1: Appendix 1.
- Chateaubriand, F. A. de.** Itinéraire de Paris à Jérusalem et de Jérusalem à Paris, en allant par la Grèce, et revenant par l'Égypte, la Barbarie, et l'Espagne. 2nd edition. 2 vols. *Map*. 8° *Paris*, 1812
- Chateaufieux, F. Lillin de.** See Phillips [3], Vol. 1: Appendix 1.
- Chatelain, Héli.** Die Grundzüge des Kimbundu oder der Angola-Sprache. Separatabdruck aus der Zeitschrift für Afrikanische Sprachen, 1889. Heft 4. 8° 1889
- Chatterton, Lady.** The Pyrenees, with Excursions into Spain. *Plates*. 2 vols. 8° 1843
- Chauchard, Capt.** See Boetticher.
- Chaudouet, F.** See Lecousturier.
- Chaumont, — de.** Relation de l'Ambassade à la Cour du Roi de Siam. *Plates*. 16° *Paris*, 1687
— See Allgemeine Historie, Vol. 10: Appendix 1.
- Chausenque, M.** Les Pyrénées, ou Voyages Pédestres dans toutes les régions de ces Montagnes. 2 vols. *Map*. 8° *Paris*, 1834
- Chauvenet, W.** Astronomy. 2 vols. 8° 1868
- Chavanne, Joseph.** Der Golf- und Polarstrom im Ost-Spitzbergischen Meere. 8° *Vienna*, 1875
— Die geographische Ausstellung auf dem zweiten internationalen Geographen-Congresse zu Paris. 8° *Vienna*, 1875
— Central-Afrika nach dem gegenwärtigen Stande der geographischen Kenntnisse. 8° *Vienna*, 1876
— Die Englische Nordpolexpedition 1875-76 unter Capitän Nares, und ihre Resultate. *Map*. 12° *Vienna*, 1877
— Ueber Sonnenflecken. 12° *Vienna*, 1879
— Die Sahara, oder Von Oase zu Oase. Bilder aus dem Natur und Volksleben in der grossen afrikanischen Wüste. *Map and plates*. 8° *Vienna*, 1879
— Die mittlere Höhe Afrika's. *Map*. 8° *Vienna*, 1881
— Afrika im Lichte unserer Tage. *Map*. 12° *Vienna*, 1881
— Reisen und Forschungen im alten und neuen Kongostaate. *Maps and illustrations*. Large 8° *Jena*, 1887
— See Hellwald, F. von.
- Chavero, Alfredo.** Calendario Azteca, ensayo arqueológico. 2nd edition. *Plate*. Small 8° *Mexico*, 1876
— La Piedra del Sol. *Plates*. 4° *Mexico* [1880?]
- Chazallon, A. M. R.** Annuaire des Marées des Côtes de France, pour l'an 1839. 18° *Paris*, 1839
— Mémoire sur les divers moyens de se procurer une Base, par la Mesure directe, par la Vitesse du son, par des Observations Astronomiques; description d'un Nouvel Instrument pour mesurer la Vitesse du Vent, et formules relatives à la Résolution des Triangles Géodésiques. *Plates*. 8° *Paris*, 1857

- Chazallon, A. M. R., and Liesseau.** Annuaire des Marées des Côtes de France pour les ans 1849-65 [wanting 1856]. 2 vols. 16° *Paris*, 1848-65
- Cheadle, Dr W. B.** See Milton.
- Cheap, Capt. David.** See Burney, Vol. 5: Appendix 1.
- Cheever, Rev. Henry T.** Life in the Sandwich Islands; or, The Heart of the Pacific as it was and is. 8° 1851
- Chelmicki, J. C. Carlos de.** Corografia Cabo-Verdiana, ou Descripção Geographico-Historica de Provincia das Ilhas de Cabo-Verde e Guiné. Vol. 1. *Plan and plates.* 8° *Lisbon*, 1841
- Chélu, A.** De l'Equateur a la Méditerranée, le Nil, le Soudan, l'Égypte. *Maps.* 4° *Paris*, 1891
- Chenery, Leonard.** See United States, E, a: Appendix 2.
- Chenier, M.** The Present State of the Empire of Morocco, its Animals, Products, Climate . . . ; with the Language, Religion, . . . Customs, and Character of the Moors, the History of the Dynasties since Edris, the Naval Force and Commerce of Morocco, and the Character . . . of the reigning Emperor. Translated from the French. 2 vols. 8° 1788
- Cherbonneau, M. A.** Relation du Voyage de M. le Capitaine de Bonnemain à R'Dâmes, 1856-57. *Map.* 8° *Paris*, 1857
- Chergé, Ch. de.** Le Guide du Voyageur à Poitiers, . . . suivi de l'Itinéraire de Tours à Poitiers, &c. 12° *Poitiers*, 1851
- Cherkasski, Prince A. B.** A Narrative of the Russian Military Expedition to Khiva in 1717. Translated from the Russian by R. Michell. 8° 1873
- Cherry, F.** See Purchas, Vol. 3, Book 4: Appendix 1.
- Chesneau, Jean.** See Aramon.
- Chesney, General F. R.** Reports on the Navigation of the Euphrates. *Plate.* Folio 1833
- Expeditions for the Survey of the Rivers Euphrates and Tigris in 1835-37; preceded by Geographical and Historical Notices of the Regions situated between the Rivers Nile and Indus. *Maps and plates.* 4 vols. [Vols. 1 and 2 only.] 4° 1850
- Remarks on the Tubular Life-Boat invented by H. Richardson, Esq. *Plate.* 12° 1853
- Russo-Turkish Campaigns of 1828 and 1829. *Maps.* 8° 1854
- Narrative of the Euphrates Expedition carried on by order of the British Government during the years 1835, 1836, and 1837. Appendices. *Map and plates.* 8° 1868
- Alexander the Great's Invasion of India. (From the Journal of the U.S. Institute of India.) *Maps.* 8° 1889
- Chesson, F. W.** The War in Zululand. 8° 1879
- Chester, Anthony.** See Gottfried: Appendix 1.
- Chester, Sir W.** See Hakluyt, Vol. 2: Appendix 1.
- Chester, Henrietta M.** Russia, Past and Present. Adapted from the German of Lanckenau and Oelnitz. *Map and illustrations.* 8° 1881
- Chevalier, E.** See Vaillant.
- Chevalier, M.** Description of the Plain of Troy; with a Map of that Region delineated from an actual survey. Translated, with Notes and Illustrations, by A. Dalzel. *Maps.* 4° *Edinburgh*, 1791
- Chevandier, Eugène.** Recherches sur la composition élémentaire des différents bois, et sur le rendement annuel d'un hectare de Forêts. 8° *Paris*, 1844
- "Chevert," Ship.** See British New Guinea: Appendix 2.
- Chevillard, Abbé Similien.** Siam et les Siamois. 12° *Paris*, 1889
- Chewings, Charles.** The Sources of the Finke River. (Reprinted from the *Adelaide Observer.*) *Map.* 8° *Adelaide*, 1886
- Cheyne, J. P.** An Expedition to the Arctic Regions in search of Franklin. [Voyage of H.M.S. "Enterprise," Sir James Ross, 1848-49.] 4° 1873
- Cheyney, R.** See Hakluyt, Vol. 1: Appendix 1.
- Chickering, Jesse.** Statistical View of the Population of Massachusetts from 1765 to 1840. 8° *Boston, Mass.*, 1846
- Chijs.** See Van der Chijs.
- Child, Theodore.** The Spanish American Republics. *Illustrations.* 4° 1892
- Childe, Alex.** See Gottfried; Purchas, Vol. 1, Book 5: Appendix 1.
- Chilton, John.** See Hakluyt, Vol. 3: Appendix 1.
- Chimmo, Lieut. W.** Voyage of H.M.S. "Torch." (From the *Nautical Magazine.*) 8° 1857
- Chimmo, W.** Natural History of the Euplectella Aspergillum ("Venus's Flower-Basket"), from the Philippine Islands, &c. *Plates.* 4° 1878
- Chippindall, Lieut. W. W.** Observations on the White Nile in 1875. MS. Folio* [1888]
- Chirita, C.** Dictionar Geografic al Judetului Iasi. 8° *Bucharest*, 1888
- Dictionar Geografic al Judetului Vasluiu. 8° *Bucharest*, 1889
- See Filipescu-Dubáu.
- Chisholm, G. G.** Longman's School Geography. *Illustrations.* Crown 8° 1886
- Longman's School Geography for Australasia. *Illustrations.* Crown 8° 1888

- Chisholm, G. G.** Handbook of Commercial Geography. *Maps.* 8° 1889
 — Handbook of Commercial Geography. 3rd edition. *Maps.* 8° 1892
 — A Smaller Commercial Geography. 12° 1890
 — An Examination of the Coal and Iron Production of the principal Coal and Iron producing Countries of the World, with reference to the English Coal Question. *Diagram.* 8° 1890
 — Letter addressed to the Members of Council of the Royal Geographical Society on the System of Orthography for Native Names of Places. 4° [1890]
 — Longman's School Geography for India and Ceylon. *Illustrations.* Crown 8° 1891
 — See Stanford, E.; White, A. G.
 — and C. H. Leete. Longman's School Geography for North America. *Illustrations.* 8° New York, 1890
 — and Prof. J. A. Liebmann. Longman's School Geography for South Africa. *Illustrations.* 8° 1891
- Chishull, Edmund.** Travels in Turkey and back to England. Folio 1747
- Chittenden, G. B.** See United States (Surveys): Appendix 2.
- Chittenden, Newton H.** Official Report of the Exploration of the Queen Charlotte Islands for the Government of British Columbia. *Illustrations.* 8° Victoria, B. C., 1884
- Chodyzo, General.** [Survey of the Caucasus. In French.] *Lithographed. Map.* 4° 1857-63
- Chodzko, Léonard.** Tableau de la Pologne, Ancienne et Moderne. See Malte-Brun, V. A.
- Choffat, Paul, and P. de Loriol.** Matériaux pour l'Étude Stratigraphique et Paléontologique de la Province d'Angola. *Plates.* 4° Geneva, 1888
- Chôlet, Comte de.** Voyage en Turquie d'Asie, Arménie, Kurdistan, et Mésopotamie. *Map and illustrations.* 12° Paris, 1892
- Choris, L.** Voyage pittoresque autour du Monde. *Plates.* Folio Paris, 1822
- Choroschchin, —, and von Stein.** Die Russischen Kosakenheere. (Ergänzungsheft, 71—Petermann's Mittheilungen.) *Plate and map.* 4° Gotha, 1883
- Choyce, James.** See Cameron, V. L.
- Christaller, Rev. J. G.** A Grammar of the Asante and Fante Language called Tshi [Chwee Twi]; based on the Akuapem Dialect, with reference to the other (Akan and Fante) Dialects. 8° Basle, 1875
 — A Dictionary of the same, with a Grammatical Introduction, and Appendices on the Geography of the Gold Coast, and other subjects. 8° Basle, 1881
- Christaller, Rev. J. G.** Sprachproben aus dem Sudan. Separatdruck aus der "Zeitschrift für Afrikanische Sprachen," 1889-90. Heft 2. 8° Schorndorf, 1889
 — Sprachproben vom Sudan zwischen Asante und Mittel Niger. Separatdruck aus der "Zeitschrift für Afrikanische Sprachen," 1889-90. Heft 2. 8° Schorndorf, 1890
- Christie, A. T.** See India, C (Geological Papers): Appendix 2.
- Christie, S. H.** Discussion of Magnetical Observations made by Captain Back during his late Arctic Expedition. 4° 1836
- Christison, D.** Meteorological Observations at San Jorge, Central Uruguay, in 1867-68, and on Pamperos there, with the Relation of these and other Storms at San Jorge and Buenos Ayres to each other. Large 8° 1880
 — The Gauchos of San Jorge, Central Uruguay. 8° 1881
- Christmas, H.** Shores and Islands of the Mediterranean, including a Visit to the Seven Churches of Asia. 3 vols. 8° 1851
- Christopher, J. S.** Natal, a Cotton, Sugar, Grazing, and Agricultural Country; with a Map of the Colony, and a Vocabulary of the Natal or Zulu Language. 8° N. D.
- Christy, H.** See Lartet, Edouard.
- Christy, T.** New Commercial Plants and Drugs. Nos. 7 to 11. *Illustrations.* 8° 1884-87
 — New and Rare Drugs. 8° 1888
- Chubinski, P. P.** Ethnographical Expedition to Western Russia. Vol. 5. [In Russian.] Small 4° St Petersburg, 1874
- Chuckerbutty, T.** Thoughts on Popular Education. 8° Calcutta, 1870
- Church, Col. G. E.** Bolivia and Brazil in the Amazon Valley. 8° 1870
 — The Rapids of the Madeira Branch of the Amazon River: a Preliminary Report upon the Madeira and Mamoré Railway, based upon the Maps and Surveys made by the Engineers, José and Francisco Keller. *Map.* 8° 1870
 — Explorations made in the Valley of the River Madeira from 1749 to 1868. 8° 1875
 — The Route to Bolivia via the River Amazon: a Report to the Governments of Bolivia and Brazil. *Maps.* 8° 1877
 — Report of Mr George Earl Church upon Ecuador. 8° Washington, 1883
 — The Venezuela Central Railway and its Sources of Traffic. 8° 1888
 — See Keller, José.

- Church, John A.** The Great Wall of China. (From the *Engineering Magazine*, February 1893.) 8° 1893
- Churchill, A. and J.** Collection of Voyages and Travels. *Maps and plates*. 8 vols. Folio 1707-47
[For full Title and Contents of the eight volumes, see Appendix I.]
- Churchill, Col. C. H.** Mount Lebanon: a Ten Years' Residence from 1842 to 1852, describing the Manners, Customs, and Religion of its Inhabitants, with Historical Records of the Mountain Tribes. 3 vols. 8° 1853
— The Druzes and the Maronites under the Turkish Rule from 1840 to 1862. 8° 1862
- Churchill, G. C.** See Gilbert, J.
- Churchward, William B.** My Consulate in Samoa: a Record of Four Years' Sojourn in the Navigators Islands, with Personal Experiences of King Malietoa Laupepa, his Country and his Men. 8° 1887
- Churi, Joseph H.** Sea, Nile, the Desert, and Nigritia: Travels in company with Capt. Peel, R.N., 1851-52; with 13 Arabic Songs . . . translated . . . and set to Musical Annotation, with other Arabic Songs. 8° 1853
- Chydenius, K.** Svenska Expeditionen till Spetsbergen år 1861 under ledning af Otto Torell. Ur Deltagarnes Anteckningar och andra Handlingar. *Map and plates*. Large 8° *Stockholm*, 1865
- Chy Fa Hian.** See Fa Hian.
- Cialdi, Commendat. Alessandro.** Navigazione del Tevere e della sua Foce in Fiumicino. *Plates*. 8° *Rome*, 1845
— Sul Tevere, sulla Linea piu conveniente per la Unione dei duc Mari e sulla Marina Mercantile dello Stato Pontificio. 8° *Rome*, 1847
— Osservazioni Idraulico-Nautiche sui Porti Neroniano ed Innocenziano in Anzio. *Plan*. 8° *Rome*, 1848
— Risultati di Studi Idrodinamici, Nautici e Commerciali sul Porto di Livorno. *Plan*. 8° *Florence*, 1853
— Appendice. *Plan*. 8° *Rome*, 1855
— Sul Porto-Canale di Pesaro. *Plan*. 8° *Pesaro*, 1857
— Sul Nuovo Emissario del Lago di Bientina e sulla Botte sotto l'Arno. *Map*. 8° *Rome*, 1857
[The above six are bound in 1 vol.]
— Cenni sul Moto ondoso del Mare e sulle Correnti di Esso. *Plate*. 4° *Rome*, 1856
— Sul Moto ondoso del Mare e sulle Correnti di esso, Specialmente su Quelle Littorali. Seconda edizione. *Plates*. 8° *Rome*, 1866
- Cialdi, Commendat. Alessandro.** Les Ports-Canaux. *Maps*. 8° *Rome*, 1866
— Port - Saïd à M. Ferdinand de Lessep. . . . Lettre du Comm. A. Cialdi . . . avec un Post-scriptum. 8° *Rome*, 1868
— Le Phénomène du Flot Courant, à propos du Naufrage de la Frégate Russe "Alexandre-Newski." Lettre, &c. 8° *Rome*, 1869
— A MS. Translation into French of part of the work "Cenni sul Moto ondoso del Mare," &c. Folio* N.P., N.D.
— See Tesson.
- Ciampi, Sebastiano.** Viaggio in Polonia, nella state del 1830. 8° *Florence*, 1831
- Cicalek, Dr Theodor.** Die Colonien des Deutschen Reiches. 8° *Vienna*, 1885
— See Dorn, A.
- Cieça de Leon, Pedro de.** Parte Primera de la Chronica del Peru, que tracta la demarcacion de sus provincias, la descripcion dellas, las fundaciones de las neuvas ciudades, los ritas y costumbres de los Indios, y otras cosas estrañas dignas de ser sabidas. 12° *Antwerp*, 1554
— The Seventeen Years' Travels of Peter de Ciego through the mighty Kingdom of Peru, and the large Provinces of Cartagena and Popayan in South America, from the City of Panama, on the Isthmus, to the Frontiers of Chile. *Map*. Small square 8° 1709
— See Hakluyt Soc. Publ., Vol. 33, 68: Appendix 1.
- Cintra, Capt. Pedro de.** See Astley, Vol. 1; Kerr, Vol. 2; Allgemeine Historie, Vol. 2: Appendix 1.
- Circourt, Comte Adolphe de.** Remarks on "Les Monnaies d'Athènes," par M. Beulé. (Extrait des Nouvelles Annales des Voyages, Novembre 1858.) 8° *Paris*, 1858
— Les Russes sur l'Amur. Compte Rendu. (Extrait des Nouvelles Annales des Voyages.) 8° *Paris*, 1862
- Cirera, P. Ricardo.** El Magnetismo Terrestre en Filipinas. 4° *Manila*, 1893
- Citus, G. F.** See Pierling.
- Civiale, A.** Les Alpes au Point de Vue de la Géographie Physique et de la Géologie: Voyages photographiques dans le Dauphiné, la Savoie, le Nord de l'Italie, la Suisse, et le Tyrol. [2 *Maps* separate.] *Plates*. 8° *Paris*, 1882
- Clain, P. Paul.** See Burney, Vol. 5: Appendix 1.
- Clancey, J. C.** Aid to Land-Surveying (Larger edition; in English only), containing complete Sets of Logarithmic, Traverse, Levelling, and other Tables, and accompanied with 542 illustrations on the subject. Folio *Calcutta*, 1882

- Clancey, J. C.** Aid to Land-Surveying (in English and Burmese), accompanied by 234 illustrations on the subject. 2nd edition. Folio *Rangoon*, 1890
 — Calculating Tables for Use in Burma. Folio *Rangoon*, 1890
 — Examination Questions in Surveying. 2nd edition. *Illustrations*. Folio *Rangoon*, 1892
- Claparède, Arthur de.** Annuaire Universel des Sociétés de Géographie, 1892-93. 12° *Geneva*, 1893
- Clapperton, Capt. Hugh.** Journal of a Second Expedition into the Interior of Africa, from the Bight of Benin to Soccatoo; to which is added the Journal of Richard Lander from Kano to the Sea Coast, partly by a more Eastern Route. *Map and portrait*. 4° 1829
 — See Denham, D.; Lander, R.
- Claray, George.** See Heusser.
- Clark, Captain.** See Lewis and Clark, Phillips [1], Vol. 6: Appendix 1.
- Clark, G. B.** The Transvaal and Bechuanaland. 2nd edition. 8° [1883]
- Clark, Henry James.** Trinidad, a Field for Emigration. 8° *Port-of-Spain*, 1886
- Clark, J. Leslie.** Emigration to Venezuelan Guayana, &c. 8° 1868
- Clark, Sir James.** The Sanative Influence of Climate; with an Account of the Best Places of Resort for Invalids in England, the South of Europe, &c. 8° 1841
- Clark, John.** Lectures on Accounts, or Book-keeping, after the Italian manner, by Double Entry of Debtor and Creditor. Small 4° 1732
- Clark, John.** Proposed Plan for Ocean Telegraphy. Two Papers. 8° 1861
- Clark, John A.** Glimpses of the Old World, or Excursions on the Continent and in Great Britain. 2 vols. 8° 1840
- Clark, J. W.** See Galton, Vacation Tourists.
- Clark, Latimer.** Manual of the Transit Instrument. Small 8° 1884
 — Transit Tables for 1886; giving the Greenwich Mean Time of Transit of the Sun and of certain Stars for every day in the year; with an Ephemeris of the Sun, Moon, and Planets. 12° 1886 [1885]
 — Transit Tables for 1887; giving the Greenwich Mean Time of Transit of the Sun and of certain Clock Stars for every day in the year. Computed from the "Nautical Almanac for Popular Use." 12° 1887
- Clark, P. D. G.** The Peruvian Corporation Limited: Report on the Central Territory of Peru. 4° 1891
- Clark [or Clarke], Rev. W.** See New Collection, Vol. 5, p. 608; The Modern Traveller, Vol. 4, p. 610: Appendix 1.
- Clark, Dr Thomas.** See Lankester.
- Clark, William B.** See Williams, G. H.
- Clark, W. G.** Peloponnesus, 1856: Notes of Study and Travel. *Map and plans*. 8° 1858
 — See Galton, Vacation Tourists.
- Clarke, Sir A., J. R. Bell, and G. Moyle.** The Kandahar Railway. 8° 1880
- Clarke, Sir Andrew.** See Hawkshaw.
- Clarke, Col. A. R.** Comparisons of the Standards of Length of England, France, Belgium, Prussia, Russia, India, Australia, made at the Ordnance Survey Office, Southampton, under the direction of Sir Henry James. *Plates*. 4° 1866
 — Geodesy. 8° *Oxford*, 1880
 — See James, Sir H.
- Clarke, C. B.** A Class-Book of Geography. *Maps*. 12° 1889
- Clarke, E. D.** The Tomb of Alexander: a Dissertation on the Sarcophagus brought from Alexandria, and now in the British Museum. *Plates*. 4° *Cambridge*, 1805
 — Travels in Various Countries of Europe, Asia, and Africa. [For Contents, see Appendix 1.]
- Clarke, Lient.-Col. F. C. H.** Col. Sosnoffsky's Expedition to China in 1874-75. Abridged and tabulated from the Russian. (From the Journal of the Royal Geographical Society, 1877.) 8° 1878
 — Statistics and Geography of Russian Turkestan. Folio 1879
 — See Fabritius; also United Kingdom, G (War Office Publ.): Appendix 2.
- Clarke, Hyde.** Gazetteer of Mines in Chili. MS. Folio 1856
 — Colonization, Defence, and Railways in our Indian Empire. *Map*. 8° 1857
 — On Geological Surveys. 8° 1859
 — On the Organization of the Army of India, with especial reference to the Hill Regions. *Map*. 8° 1859
 — Ottoman Railway Company: Report on the Traffic of Smyrna, with Statistics of Trade, &c. 12° 1860
 — The Imperial Ottoman, Smyrna and Aidin Railway, its Position and Prospects. *Map*. 12° *Constantinople*, 1861
 — The Warings or Waranghians. 12° *Constantinople*, N.D.
 — Memoir on the Comparative Grammar of Egyptian, Coptic, and Ude. 8° 1873
 — Serpent and Siva Worship and Mythology in Central America, Africa, and Asia. 8° 1876
 — On Prehistoric Names of Weapons. 8° 1876
 — Himalayan Origin and Connection of the Magyar Ugrian. 8° 1877
 — See Long and Porter.

- Clarke, Hyde.** The Early History of the Mediterranean Populations, &c., in their Migrations and Settlements, illustrated from Autonomous Coins, Gems, Inscriptions, &c. 8° 1882
 — The Iberian and Belgian Influence and Epochs in Britain. 8° 1883
 — Examination of the Legend of Atlantis in reference to Protohistoric Communication with America. 8° 1886
 — The Picts and Pre-Celtic Britain. 8° 1887
- Clarke, Major H. W.** The Sextant. 12° 1885
 — See United States, K (New York): Appendix 2.
- Clarke, James.** Survey of the Lakes of Cumberland, Westmorland, and Lancashire; with an Account, Historical, Topographical, and Descriptive, of the adjacent Country; and a Sketch of the Border Laws and Customs. 2nd edition. *Maps. Folio* 1789
 — The Delineator; or, A Picturesque, Historical, and Topographical Description of the Isle of Wight. *Map. 12° Newport, 1812*
- Clarke, John.** An Essay upon the Education of Youth in Grammar Schools; . . . to which is added, An Essay upon Study, &c. 12° *Dublin, 1736*
- Clarke, J. Stanier.** Progress of Maritime Discovery, from the Earliest Period to the Close of the Eighteenth Century, forming an Extensive System of Hydrography. *Maps and plates. 4°* 1803
 — Naufragia; or, Historical Memoirs of Shipwrecks, and of the Providential Deliverance of Vessels. *Frontispiece. Small 8°* 1805
- Clarke, R.** Remarks on the Topography and Diseases of the Gold-Coast. *Map and plate. 8°* 1860
- Clarke, Richard F.** See Lavigerie.
- Clarke, W. B.** New South Wales Intercolonial and Philadelphia International Exhibitions. Mines and Mineral Statistics of New South Wales, and Notes on the Geological Collection of the Department of Mines . . . ; also Remarks on the Sedimentary Formations of New South Wales, and Notes on the Iron and Coal Deposits, Wallerawang, and on the Diamond Fields, by Prof. Liversidge. *Maps and plates. 8° Sydney, 1875*
 — Remarks on the Sedimentary Formations of New South Wales, illustrated by references to other Provinces of Australasia. 4th edition. *Maps. 8° Sydney, 1878*
- Clarus, Ludwig.** Das Passionsspiel zu Ober-Ammergau. Zweite umgearbeitete und verbesserte Auflage. *Plate. [Incomplete.] 8° Munich, 1860*
- Claudel, Maréchal.** Nouvelles Observations sur la Colonisation d'Alger. *Map. 8° Paris, 1833*
- Clavering, Capt.** Voyage. See Sabine.
- Clavigero, F. Saverio.** History of Mexico: Collected from Spanish and Mexican Historians' MSS., and Ancient Paintings of the Indians; to which are added, Critical Dissertations on the Land, Animals, and Inhabitants of Mexico. Translated from the Italian by C. Cullen. 2 vols. *Maps and plates. 4°* 1787
 — Storia della California. 2 vols. in 1. *Map. 8° Venice, 1789*
- Clavijo, Roy Gonzalez de.** See Hakluyt Soc. Publ., Vol. 26: Appendix 1.
- Clay, Hon. Mrs J. R.** See Casati.
- Clayborne, Thomas.** See Purchas, Vol. 1, Book 3: Appendix 1.
- Clayton, J. W.** Scenes and Studies; or, Errant Steps and Stray Fancies. 8° 1870
- Cleghorn, Dr Hugh.** The Forests and Gardens of South India. *Map and plates. 8°* 1861
 — Report upon the Forests of the Punjab and the Western Himalaya. *Maps. 8° Roorkee, 1864*
 — Notes on the Botany and Agriculture of Malta and Sicily. 8° *Edinburgh, 1870*
- Clément, A.** Souvenirs d'un Séjour en Mésopotamie. *Map. 8° [1865?]*
- Clenard, Nicolaas.** See Gottfried: Appendix 1.
- Clennell, W. J.** Report of an Overland Journey from Amoy to Foochow and back. 8° 1892
- Clerk, Capt. Claude.** See Blackwood, Vol. 6: Appendix 1.
- Clerk, Mrs Godfrey.** See Frere, A. M.
- Clerke, Capt.** See Pelham, Vol. 1: Appendix 1.
- Clever, Charles P.** New Mexico, her Resources, her Necessities for Railroad Communication with the Atlantic and Pacific States, her Great Future. 8° *Washington, 1868*
- Clifford, H. J.** See Hall, Capt. Basil.
- Clipperton, Capt. John.** See Burney, Vol. 4; Callander, Vol. 3; Harris, Vol. 1; Kerr, Vol. 10: Appendix 1.
- Clissold, F.** Narrative of an Ascent to the Summit of Mont Blanc, 18th August 1822; with Appendix upon the Sensations experienced at Great Elevations. 8° 1823
- Clodd, Edward.** See Bates, H. W.
- Clogher, Robert Bishop of.** A Journal from Grand Cairo to Mount Sinai, and back again. Translated from a Manuscript written by the Prefetto of Egypt, in company with some Missionaries de Propaganda Fide at Grand Cairo; to which are added, Remarks on the Origin of Hieroglyphics, and the Mythology of the Ancient Heathens. *Plates. Small 4°* 1753
 — Thesame. 2nd edition. *Plates. 8°* 1753

- Cloué, Capt. G. C.** Renseignements Hydrographiques sur la Mer d'Azof. *Maps and plates.* 8° Paris, 1856
— Pilote de Terre - Neuve. 2 vols. *Plates.* 8° Paris, 1869
- Clover, Richardson.** See United States, E, a: Appendix 2.
- Clugnet, L.** Géographie de la Soie: Etude géographique et statistique sur la production et la commerce de la Soie en cocon. *Map.* 8° Lyons, 1877
- Clutterbuck, Walter J.** The Skipper in Arctic Seas. *Map and illustrations.* Crown 8° 1890
— About Ceylon and Borneo: being an Account of Two Visits to Ceylon and One to Borneo. *Maps and illustrations.* Crown 8° 1891
— See Lees, J. A.
- Cluverius, P.** Introductionis in Universam Geographiam, tam veterem quam novam. Lib. VI. accessit Breviarium Orbis terrarum. *Plate.* 32° Oxford, 1657
— The same. *Plate.* 32° Amsterdam, 1670
— Philippi Cluverii Introductio in Universam Geographiam. *Map and plates.* 4° 1711
— Philippi Cluverii Gedanensis. Sicilia Antiqua. *Maps and plates.* Folio Leyden, N. D.
- Clyde, Dr James.** School Geography. 10th edition. 8° Edinburgh, 1866
— The same. 24th edition. *Maps.* 12° Edinburgh, 1890
— Elementary Geography; with Appendix on Sacred Geography. 25th edition. *Maps.* 12° Edinburgh, 1892
- Coats, Capt. W.** See Hakluyt Soc. Publ., Vol. 12: Appendix 1.
- Cobham, C. Delaval.** An Attempt at a Bibliography of Cyprus. 12° Nicosia, 1886
- Cochar, Leon.** Paris, Boukara, Samarcande: Notes de Voyage. *Maps and illustrations.* Large 8° Paris, 1891
- Cochelet, C.** Narrative of the Shipwreck of the "Sophia," in 1819, on the West Coast of Africa, and of the captivity of part of the crew in the Desert of Sahara. *Map and plates.* 8° 1822
— See Phillips [3], Vol. 9: Appendix 1.
- Cochran, William.** Pen and Pencil in Asia Minor; or, Notes from the Levant. *Illustrations.* 8° 1887
- Cochrane, Capt. C. S.** Journal of a Residence and Travels in Colombia, during 1823-24. 2 vols. *Map and plates.* 8° 1825
- Cochrane, Capt. J. Dundas.** Narrative of a Pedestrian Journey through Russia and Siberian Tartary, from the Frontiers of China to the Frozen Ocean and Kamtchatka. 2 vols. *Maps and plates.* 8° 1824
— Ditto. 2nd edition. 2 vols. 12° 1825
- Cockburn, Col.** Appendix to Report on Emigration. *Map.* [Parliamentary Report.] Folio* 1828
- Cockerell, —.** See Walpole, Travels: Appendix 2.
- Cocks, Alfred Heneage.** Notes of a Naturalist on the West Coast of Spitzbergen. 8° [1882]
- Cocks, Richard.** See Hakluyt Soc. Publ., Vols. 66, 67; Astley, Vol. 1; Purchas, Vols. 1, 2; Allgemeine Historie, Vol. 1: Appendix 1.
- Codazzi, Col.** Rapport sur les Travaux Géographiques, &c., dans la Venezuela. 4° 1841
— Jeografia física i política de las Provincias de la Nueva Granada. 4° Bogota, 1858
- Codine, J.** Mémoire Géographique sur la Mer des Indes. 8° Paris, 1868
- Codrington, Dr R. H.** The Melanesian Languages. *Maps.* 8° Oxford, 1885
— The Melanesians: Studies in their Anthropology and Folk-Lore. *Map and illustrations.* 8° Oxford, 1891
- Coello, Francisco.** Proyecto de las Lineas Generales de Navegacion y de Ferro-Carriles en la Peninsula Española. *Map.* 8° Madrid, 1855
— Noticias sobre las vias, poblaciones y Ruinas Antiguas, especialmente de la época Romana, en la Provincia de Alava. *Map.* 8° Madrid, 1875
— La Cuestión del Rio Muni. *Maps.* 8° Madrid, 1889
- Franc. de Luxan, and Augustin Pascual.** Raseñas Geográfica, Geologica, y Agrícola de España. Small folio Madrid, 1859
- Coen, C. J.** Reise van Maarten Gerritsz Vries in 1643, naar het Noorden en Oosten van Japan, volgens het Journal gehouden door C. J. Coen; op het schip "Castricum," naar het Handschrift, met bijlagen uitgegeven door P. A. Leupe; met Aanteekeningen over Japan en de Aino-Landen en Zeemansgifs naar de Kurilen, door P. F. von Siebold. *Map and facsimile.* 8° Amsterdam, 1858
— See Vries, M. G.
- Coen, Gustavo.** Le Grandi Strade del Commercio Internazionale proposte fino dal Secolo xvi. 12° Leghorn, 1888
- Coffin, Charles Carleton.** Our New Way round the World. *Map and plates.* 8° 1869
- Coffin, —.** See Pearce, N.
- Cogan, Henry.** See Pinto.
- Coghlan, J. B.** See United States, Hydrogr. Off. Publ., No. 45: Appendix 2.
- Coghlan, T. A.** The Wealth and Progress of New South Wales, 1886-87, 1888-89. *Maps and tables.* 8° Sydney, 1887-89

- Coghlan, T. A.** New South Wales : Statistical Register for 1891 and previous years. Large 8° *Sydney, 1892*
 — The Wealth and Progress of New South Wales, 1892. *Map and diagrams.* 8° *Sydney, 1893*
- Coincy, L. de.** Quelques mots sur la Cochinchine en 1866. 8° *Paris, 1866*
- Coke, E. T.** A Subaltern's Furlough : Descriptive of Scenes in various parts of the United States, Upper and Lower Canada, New Brunswick, and Nova Scotia, during the Summer and Autumn of 1832. *Plates.* 8° *1833*
- Coke, Hon. Henry J.** A Ride over the Rocky Mountains to Oregon and California, with a Glance at some of the Tropical Islands, including the West Indies and the Sandwich Isles. *Portrait.* 8° *1852*
- Colange, L. de.** The National Gazetteer : a Geographical Dictionary of the United States, compiled from the latest Official Authorities and Original Sources ; embracing a comprehensive Account of every State, Territory, County, City, Town, and Village throughout the Union, with Populations from the last National Census ; with all useful information pertaining to Railroads, Navigation, &c., &c. Large 8° [1884]
- Colban, Madame.** See Hansteen.
- Colbeck, James Alfred.** Letters from Mandalay, 1878-88. Edited by George H. Colbeck. 12° *1892*
- Colborne, Major Hon. F. L. L.** See Brackenbury.
- Colby, Col.** Ordnance Survey of the County of Londonderry. Vol. I. *Maps, plans, and plates.* 4° *Dublin, 1837*
- Cold, Conrad.** Kiltstenveränderungen im Archipel. 2nd edition. *Maps.* 8° *Munich, 1886*
- Colding, A.** Extrait d'un Mémoire sur les lois des courants dans les conduites ordinaires et dans la mer. 4° *Copenhagen [1873]*
- Cole, G. R. Fitz-Roy.** Transcaucasia. 8° *1877*
 — Jön Jönsson's Saga : the Genuine Autobiography of a Modern Icelander. 8° *1877*
 — The Peruvians at Home. Crown 8° *1884*
- Cole, H. H.** See Catalogues, C : Appendix 2.
- Cole, J. W.** Russia and the Russians ; with a Sketch of the Progress and Encroachments of Russia from the Time of the Empress Catherine. 8° *1854*
- Cole, Nathan.** The Royal Parks and Gardens of London, their history and mode of embellishment ; with hints on the propagation and culture of the Plants employed, &c. *Illustrations.* 8° *1877*
- Cole, R. A.** An Elementary Grammar of the Coorg Language. 8° *Bangalore, 1867*
- Colebrooke, Lieut.-Col.** See Ceylon : Appendix 2.
- Coleman, Col.** Houston Displayed ; or, Who Won the Battle of San Jacinto ? By a Farmer in the Army. 8° *Bastrop, Tex., 1841*
- Colenso, William.** New Zealand Exhibition, 1865. Essay on the Botany of the North Island of New Zealand. 8° *Dunedin, 1865*
- Coleridge, S. T.** Six Months in the West Indies, in 1825. *Map.* 8° *1825*
- Coles, John.** Summer Travelling in Iceland : being the Narrative of Two Journeys across the Island by unfrequented routes ; with a Historical Introduction, and some Hints as to the Expenses and necessary Preparations for a Tour in Iceland ; with a Chapter on Askja, by E. Delmar Morgan ; containing also a literal translation of three Sagas. *Maps and illustrations.* Large 8° *1882*
- Colladon, Daniel.** Résumé historique des études géologiques et des travaux d'excavation entrepris en France et en Angleterre en vue de l'exécution d'un chemin de fer sous la Manche. Renseignements et détails officiels sur les premières études pour la perforation mécanique et l'aération des longs tunnels par l'air comprimé. 8° *Paris, 1883*
- Collens, J. H.** Guide to Trinidad : a Handbook for the Use of Tourists and Visitors. *Map and frontispiece.* 8° *Port-of-Spain, 1887*
 — The same. 2nd edition. *Illustrations.* 8° *1888*
 — The Trinidad Official and Commercial Register and Almanack, 1892. 8° *Port-of-Spain, 1891*
- Collett, Capt. H.** See Central Asia, A : Appendix 2.
- Collet, Robert.** See Norway, A (North Atlantic Expedition) : Appendix 2.
- Colleville, Rev. Merille de.** Belgique et Congo, ou Richesse, Bienfaisance, et Gloire : Vers et Notes. 8° *Brighton, 1886*
- Colin, E.** Observatoire Royal de Madagascar : Résumé des Observations Météorologiques faites à Tananarive, par le R. P. E. Colin, S.J., 1889. 8° *Antananarivo, 1890*
 — Observations Météorologiques faites à Tananarive, par le R. P. E. Colin, S.J., Observatoire Royal de Madagascar. Vol. 2. 8° *Antananarivo, 1891*
- Colinza, Stephen.** See Purchas, Vol. 1, Book I : Appendix 1.

- Collier, J. P., and Capt. W. H. Smyth.** Letters on Certain Passages in the Life of Admiral Sir John Hawkins. 4° 1850
- Collingridge, George.** The Fantastic Islands of the Indian Ocean and of Australasia in the Middle Ages, and their significance in connection with the early Cartography of Australia. 8° *Sydney*, 1892
- Collingwood, Cuthbert.** Rambles of a Naturalist on the Shores and Waters of the China Sea. *Illustrations*. 8° 1868
- Collingwood, J. T.** See Waitz.
- Collins, David.** Account of the English Colony in New South Wales; with Remarks on the Dispositions, Customs, Manners, &c., of the Native Inhabitants of that Country; to which are added some Particulars of New Zealand, compiled from the MSS. of Lieut.-Governor King. *Maps and plates*. 4° 1798
- Collins, Francis.** See Lull, E. P.
- Collins, F.** See Phillips [2], Vol. 6: Appendix 1.
- Collins, J.** Report on the Caoutchouc of Commerce: being Information on the Plants yielding it, their Geographical Distribution, Climatic Conditions, and the Possibility of their Cultivation and Acclimatisation in India; with a Memorandum on the same subject by Dr Brandis. *Maps and plates*. Small 4° 1872
- Collins, Lewis.** Historical Sketches of Kentucky, embracing its History, Antiquities, and Natural Curiosities; Geographical, Statistical, and Geological Descriptions. *Maps, portraits, and plates*. 8° *Cincinnati*, 1847
- Collins, Perry M'Donough.** A Voyage Down the Amoor; with a Land Journey through Siberia, and Incidental Notices of Manchooria, Kamschatka, and Japan. *Plates*. 12° 1860
- Collinson, John.** Descriptive Account of Captain Bedford Pim's project for an International Atlantic and Pacific Junction Railway across Nicaragua, Report, and Estimate of Cost. *Maps*. 8° 1866
— and W. A. Bell. The Denver Pacific Railway, its Present Position and Future Prospects. *Map*. 8° 1870
- Collinson, Admiral Sir R.** China Pilot. East Coast, from Hongkong to Shanghai. Edited by Robert Loney. 8° 1855
— The Coasts of China and Tartary, from Canton River to the Sea of Okhotsk, with the adjacent Islands. 8° 1858
— Journal of H.M.S. "Enterprise," on the Expedition in Search of Sir John Franklin's Ships by Behring Strait, 1850-55, by Capt. Richard Collinson; with a Memoir of his other services. Edited by his brother Major-General T. B. Collinson, R.E. *Frontispiece, portraits, and maps*. 8° 1889
- Collinson, Admiral Sir R.** See Galton, Vacation Tourists; also Hakluyt Soc. Publ., Vol. 38: Appendix 1.
- Collinson, Major Maitland, and Staff-Commander J. C. Richards.** On Fog-Signals, &c. *Plates*. 8° [1876]
- Colner, J. G.** The Dominion of Canada as it will appear to the Members of the British Association for the Advancement of Science in 1884. *Map*. 8° 1884
- Colnett, Capt. J.** Voyage to the South Atlantic and round Cape Horn into the Pacific Ocean, for the purpose of extending the Spermaceti Whale Fisheries and other objects of Commerce, by ascertaining the Ports, Bays, Harbours, and Anchoring Berths in certain Islands and Coasts in those Seas. *Maps and plates*. 4° 1798
- Colomb, Sir J. C. R.** Colonial Defence and Colonial Opinion. Small 8° 1877
— The Naval and Military Resources of the Colonies. Small 8° 1879
— See White.
- Colón, Christoval and Fernando.** See Columbus.
- Colquhoun, Archibald R.** Across Chrysé: being the Narrative of a Journey of Exploration through the South China Border Lands from Canton to Mandalay. 2 vols. *Maps and illustrations*. 8° 1883
— The Truth about Tonquin: being the *Times* Special Correspondence. 12° [1884]
— English Policy in the Far East: being the *Times* Special Correspondence. 8° 1885
— Amongst the Shans; with upwards of Fifty whole-page Illustrations, and a Historical Sketch of the Shans, by Holt S. Hallett; preceded by an Introduction on the Cradle of the Shan Race, by Terrien de Lacouperie. *Map*. 8° 1885
— Exploration in Southern and South-Western China. R.G.S. Supplementary Papers, Vol. 2. *Maps*. Large 8° 1889
— and Holt S. Hallett. Report on the Railway Connexion of Burmah and China; with Account of Exploration-Survey by Holt S. Hallett, accompanied by Surveys, Vocabularies, and Appendices. *Maps and illustrations*. Folio [1884]
- Colquhoun, E. P.** See Ulrichs.
- Colquhoun, P.** A Treatise on the Wealth, Power, and Resources of the British Empire in every quarter of the World, including the East Indies. 4° 1815
- Colthurst, Capt.** See Kerr, Vol. 8: Appendix 1.
- Colthurst, Miss.** A Natural Scale of Heights, by the application of which the Measures of different Countries are reduced to a Common Measure known to all Geographers. *Table*. Folio (folded 8°) N.D.

- Colton's Traveler and Tourist's Route-Book** through the United States of America and the Canadas; containing the Routes and Distances on the Great Lines of Travel, by Railroads, Stage Roads, Canals, Lakes, and Rivers. *Map.* 12° *New York, 1851*
- Colton, C.** Tour of the American Lakes, and among the Indians of the North-West Territory, in 1830, disclosing the Character and Prospects of the Indian Race. 2 vols. 8° 1833
- Columbus, Bartholomew.** *See Wieser.*
- Columbus, Christopher.** Carta de Cristobal Colón enviada de Lisboa á Barcelona en Marzo de 1493. Nueva edición crítica; conteniendo las variantes de los diferentes textos, juicio sobre estos, reflexiones tendentes á mostrar á quien la Carta fué escrita, y varias otras Noticias, por el Seudónimo de Valencia. *Map.* 16° *Vienna, 1869*
- *La Historia de D. Fernando Colón, en la qual se da particular y verdadera relacion de la Vida y Hechos de el Almirante D. Christoval Colón su padre, y del descubrimiento de las Indias Occidentales . . . que tradujo de Español en Italiano Alonso de Ulloa; y aora, por no parecer el Original Español, sacada del traslado Italiano.* Folio N. P., N. D.
- *Lettera rarissima di Cristoforo Colombo riprodotta e illustrato dal Cavaliere Ab. Morelli.* Small 8° *Bassano, 1810*
- *Letter of, describing his First Voyage to the Western Hemisphere.* Small 8° *New York, 1875*
- *Los Restos de Colon.* Informe de la Real Academia de la Historia al Gobierno de S. M. sobre el supuesto hallazgo de los verdaderos restos de Cristóval Colon en la Iglesia Catedral de Santo Domingo. *Plates.* 12° *Madrid, 1879*
- *Origine, patria e gioventù di Cristoforo Colombo.* Studi critici e documentari con ampla analisi degli atti di Salinerio per Celsus. Large 8° *Lisbon, 1886*
- *De Insulis nuper inventis.* The Letter of Christopher Columbus announcing the Discovery of the New World: a Facsimile of the Earliest Edition, with Illustrations, reproduced for John S. Kennedy, President of the Lenox Library. 12° *New York, 1890*
- *The Spanish Letter of Columbus to Luis de Sant' Angel Escribano de Racion of the Kingdom of Aragon, dated 15th February 1493.* [Reprinted in facsimile.] Translated and edited from the Unique Copy of the Original Edition (printed at Barcelona early in April 1493.) 4° 1891
- *Christophe Colomb et ses Historiens Espagnols.* 8° *Paris, 1892*
- Columbus, Christopher.** His own Book of Privileges, 1502. Photographic Facsimile of the MS. Transliteration by G. P. Barwick; Introduction by Henry Harrisse. Compiled and edited by B. F. Stevens. *Plates.* Folio 1893
- *See Bossi, L.; Elton, C. J.; Fox, (J. V.); Harrisse; Markham, C. R.; Peragallo; Peretti; Radlinsky; Rein; Ruge; Silva; Urbani; Varnhagen; also Burney, Vol. 1; Churchill, Vol. 2; Gottfried; Hakluyt Soc. Publ., Vols. 2, 43, 86; Harris, Vol. 1; Kerr, Vol. 3; Knox's Collection, Vol. 1; Laharpe, Vol. 9; Navarette, Vol. 1; Pinkerton, Vol. 12; Purchas, Vol. 1; Cartas de Indias, p. 612; Allgemeine Historie, Vol. 14; A General Collection, p. 610; The World Displayed, Vol. 1, p. 609: Appendix 1.*
- Columbus Documents.** Raccolta di Documenti e Studi pubblicati dalla R. Commissione Colombiana per quarto centenario dalla scoperta dell' America. Large 4° *Rome*
- *Part 1.* Vols. 1, 2, and 3; and Supplement to Vol. 3 1894
- *Part 2.* Vols. 2 and 3 1894
- *Part 3.* Vols. 1 and 2 1892-93
- *Part 4.* Vols. 1 and 2 1892-93
- *Part 6.* Unico 1893
- Columbus, Ferdinand.** *See Lazzaroni; Lollis; Peragallo.*
- Colville, Col. H. E.** A Ride in Petticoats and Slippers. *Map and frontispiece.* Small 8° 1880
- *The Accursed Land; or, First Steps on the Water-Way of Edom.* *Map and frontispiece.* Crown 8° 1884
- *See United Kingdom, G: Appendix 2.*
- Colville, Mrs. Zélie.** Round the Black Man's Garden. *Maps and illustrations.* 8° 1893
- Colvin, Verplanck.** State of New York: Report on the Topographical Survey of the Adirondack Wilderness of New York, for the years 1872, 1873. *Maps.* 8° *Albany, N. Y., 1873, 1874*
- Combes, Ed., et M. Tamisier.** Voyage en Abyssinie, dans le Pays des Galla, de Choa, et d'Iifat; précédé d'une Excursion dans l'Arabie-Heureuse, 1835-37. 4 vols. 8° *Paris, 1838*
- Combette, Ch.** Géographie Commerciale des Colonies Françaises. 8° *Paris, 1890*
- Comelin, Fran. Philemon de la Motte, and Jos. Bernard** (Mathurin-Trinitarian Fathers). Voyage to Barbary for the Redemption of Captives in 1720; with lists of more than 400 Slaves ransomed from Mequinez, also exact draughts of that place, Alcasar, Oran, and its neighbourhood. *Maps and plates.* 8° 1735
- Comnos, Dr G.** Ueber Nummerirungssysteme für wissentlich geordnete Bibliotheken. 8° *Athens, 1874*

- Comoy.** Étude pratique sur les Marées Fluviales, et Notamment sur le Mascaret, application aux Travaux de la partie maritime des Fleuves. Text and Atlas [in one]. *Plates.* 8° *Paris*, 1881
- Compagnon.** — See Allgemeine Historie, Vol. 2: Appendix 1.
- Compiègne, Marquis de.** L'Afrique Equatoriale, Okanda-Bangouens-Osyéba. *Map and plates.* 12° *Paris*, 1875
- The same. Gabonais-Pahouins-Gallois. *Map and plates.* 12° *Paris*, 1875
- Notice Nécrologique sur M. le Marquis de Compiègne, par C. Guillemine. 8° *Cairo*, 1877
- Compte, Louis le.** Memoirs and Observations . . . made in a late Journey through the Empire of China, and published in several Letters. Translated from the Paris edition, and illustrated with Figures. 8° 1697
- Nouveaux Mémoires sur l'état présent de la Chine. 3 vols. 12° Vols. 1 and 2, 3rd edition, 1697; Vol. 3, 2nd edition, 1700 *Paris*
- Memoirs and Remarks made in above Ten Years' Travels through the Empire of China. From the French. *Plates.* 8° 1738
- See Allgemeine Historie, Vol. 5; The World Displayed, Vol. 16: Appendix 1.
- Compton, G. T.** See Zsigmondy.
- Compton, Edward.** See Compton, Theodore.
- Compton, Theodore.** A Mendip Valley, its Inhabitants and Surroundings: being an enlarged and illustrated edition of Winscombe Sketches; with original illustrations by Edward Compton, and a Chapter on the Geological History of the Mendips by Prof. C. Lloyd Morgan. 8° 1892
- Comstock, Lieut.-Col. C. B.** See United States, II, a (Professional Papers): Appendix 2.
- Conant, Helen S.** See Charnay.
- Condamine, C. M. de la.** Relation abrégée d'un Voyage fait dans l'Intérieur de l'Amérique Méridionale, depuis la Côte de la Mer de Sud jusqu'aux Côtes du Brésil et de la Guiana, en descendant la Rivière des Amazones. *Map.* 8° *Paris*, 1745
- A Succinct Abridgment of a Voyage made within the inland parts of South America, from the Coasts of the South Sea to the Coasts of Brazil and Guiana, down the River of Amazons. *Map.* 8° 1747
- Journal du Voyage fait par Ordre du Roi, à l'Équateur, servant d'Introduction Historique à la Mesure des trois premiers Degrés du Méridien; avec Supplément, servant de réponse à quelques objections. 2 vols. *Maps and plates.* 4° *Paris*, 1751-52
- Condamine, M. de la.** See Laharpe, Vol. 11; Pinkerton, Vol. 14; Allgemeine Historie, Vols. 15, 16: Appendix 1.
- Conder, Major C. R.** The High Sanctuary at Jerusalem. *Plates.* 4° 1878
- Tent Work in Palestine: a Record of Discovery and Adventure. 2 vols. *Plates.* 8° 1879
- Heth and Moab: Explorations in Syria in 1881 and 1882. Published for the Committee of the Palestine Exploration Fund. *Map and plates.* 8° 1883
- Syrian Stone-Lore; or, The Monumental History of Palestine. Published for the Committee of the Palestine Exploration Fund. *Maps and illustrations.* 8° 1886
- Altaic Hieroglyphs and Hittite Inscriptions. *Plates.* 8° 1887
- Palestine. *Maps and illustrations.* Crown 8° 1889
- Conder, Josiah.** Modern Traveller: a Description of the various Countries of the Globe. 30 vols. *Maps and plates.* 12° 1831
- Dictionary of Geography, Ancient and Modern, comprising a succinct Description of all the Countries of the Globe, and a Glossary of Geographical Terms. 12° 1834
- See Pringle, T.
- Condea, Petru.** Dictionar Geografic al Judetului Roman. 8° *Bucharest*, 1891
- Condurăteanu, D. P.** Dictionar Geografic al Judetului Dâmbovita. 8° *Bucharest*, 1890
- Coninck, Fréd. de.** Du Perçement de l'Isthme de Suez, nouvelles considerations. 8° *Havre*, 1859
- Coningham, W.** See Fitz-James.
- Conklin, E.** Picturesque Arizona: being the Result of Travels and Observations in Arizona during the Fall and Winter of 1877. *Plates.* 8° *New York*, 1878
- Conkling, A. R.** Appleton's Guide to Mexico, including a Chapter on Guatemala, and an English-Mexican Vocabulary. 3rd edition. *Map and illustrations.* 8° *New York*, 1889
- Conn, W.** See Mandat-Grancey.
- Connell, Robert.** St Kilda and the St Kildians. Crown 8° 1887
- Connemara, Lord.** See Rees, J. D.
- Connor, Bernard.** See Harris, Vol. 2; New Collection, Vol. 4: Appendix 1.
- Connor, E. J.** A Table of Products, Quotients, Squares, and Roots. 4° 1867
- Table of Sines, &c. 8° *Bombay*, 1880
- Conolly, Lieut. Arthur.** Journey to the North of India, Overland from England through Russia, Persia, and Affghaunistaun. 2 vols. *Map and plates.* 8° 1838

- Conolly, John.** Address to the Ethnological Society of London; with a Sketch of the Recent Progress of Ethnology by R. Cull. 8* 1855
 "Conquina." See Shields.
- Conrad, F. W.** Canal de Suez: État de la Question. 8* *The Hague*, 1858
- Conring, A. von.** Marroco, das Land und die Leute: allgemeine geographische und ethnographische Verhältnisse. Verfassung; Städte; Land; Bewohner; Handelsbeziehungen; Produkte; politische Verhältnisse; Europäer und deren Vertreter. *Map and plan*. 8*
Berlin, 1880
- Conring, — von.** Nocheinmal die Auswanderung nach Uruguay. 8* *Berlin*, 1864
- Cons, Henri.** La Province Romaine de Dalmatie. *Map*. 8* *Paris*, 1882
- Consett, Matthew.** A Tour through Sweden, Swedish-Lapland, Finland, and Denmark. *Plates*. 4* 1789
- Constable, A.** See Bernier.
- Constable, Commander C. G., and Lieut. A. W. Stiffe.** Memorandum on the Recent Surveying Operations in the Persian Gulf, in 1857-60; with a brief Review of the Existing Charts, and a Table of Maritime Positions. 8* 1862
 — La Pilote du Golfe Persique, comprenant le Golfe d'Omman . . . Traduit de l'Anglais par M. Hocquart. 2 parts. 8* *Paris*, 1866
 — See United Kingdom, A, Hydrogr. Off. Publ.: Appendix 2.
- Constantin, Dr (Baron von Ettingshausen).** See New South Wales: Appendix 2.
- Constantin, Vicomte de.** L'Archimandrite Païsi et l'Ataman Achinoff, une Expédition religieuse en Abyssinie. 3rd edition. *Frontispiece*. 12* *Paris*, 1891
- Constantine the Great.** See Hakluyt, Vol. 2: Appendix 1.
- Contarini, Ambrose.** See Hakluyt Soc. Publ., Vol. 49; Kerr, Vol. 2: Appendix 1.
- Conte, Dr John Lawrence le.** See Scudder.
- Conti, Nicolo.** See Bellemo; also Hakluyt Soc. Publ., Vol. 22; Purchas, Vol. 3, Book 1; Ramusio, Vol. 1: Appendix 1.
- Conway, Gordon, L.** Administration Report on the Railways in India for 1886-87. *Map and diagrams*. Folio 1887
- Conway, Sir W. M.** Climbers' Guide to the Central Pennine Alps. 16° 1890
 — Climbers' Guide to the Eastern Pennine Alps. 32° 1891
 — See Dent, C. T.
- Conway and Coolidge's Climbers' Guides:** The Central Alps of the Dauphiny. By W. A. B. Coolidge, H. Duhamel, and T. Perrin. 32° 1892
- Conway and Coolidge's Maps of the Dauphiny Alps.**
 — The Lepontine Alps. By W. M. Conway and W. A. B. Coolidge. 32° 1892
- Conwell, Eugene Alfred.** On an Inscribed Cromleac near Rathkenny, Co. Meath. *Plates*. 8* 1866
- Conwentz, H.** See Sweden, A (Ser. C., No. 120): Appendix 2.
- Conybeare, H. C. A.** Note on Pargana Dudhi of the Mirzapur District, with Special Reference to its Land Assessment. *Maps*. Folio* *Allahabad*, 1879
- Conybeare, W. D., and William Phillips.** Outlines of the Geology of England and Wales; with an Introductory Compendium of the General Principles of that Science, and Comparative Views of the Structure of Foreign Countries. Part 1. *Maps*. 8* 1822
- Conygrave, J. F.** Handbook of South Australia. *Plan and illustrations*. 8* 1886
- Coode, Sir John.** The Respective Values of British and Irish Produce exported to British Possessions, and of the Imports to the United Kingdom from those Possessions, during the years 1874 and 1884. *Diagrams*. 8* 1886
 — Norman River Bar. *Plans*. Folio* [*Brisbane*] 1888
- Cook, George H.** Report on the Varieties of Salt. 8* *Albany, N. Y.*, 1853
- Cook, Capt. James.** Voyage toward the South Pole and round the World, performed in H.M.S. "Resolution" and "Adventure," 1772-75; in which is included Captain Furneaux's Narrative of his Proceedings in the "Adventure" during the separation of the ships. 2 vols. *Portraits, maps, and plates*. 4° 1777
 — Voyages dans l'Hémisphère Austral et autour du Monde, en 1772-75, dans lequel on a inséré la Relation du Capit. Furneaux et Forster. 6 vols. 8° *Paris*, 1778
 — Voyages of Discovery. Edited by John Barrow. *Plates*. Small 4° *Edinburgh*, 1860
 — Centenaire de la Mort de Cook, célébré le 14 Février 1879 (Cartographie et Bibliographie par James Jackson). *Map*. 8* *Paris*, 1879
 — See Besant; Hawkesworth; Kippis; Simpson; Wales; Wharton; also Kerr, Vols. 12, 13, 14, 15, 16, 17; Laharpe, Vols. 19-24; Pinkerton, Vol. 11; Modern Traveller, Vol. 4: Appendix 1.

- Cook, Capt. James, and Capt. James King.** Voyage to the Pacific Ocean, for making Discoveries in the Northern Hemisphere, to determine the Position and Extent of the West Side of North America, its Distance from Asia, and the Practicability of a Northern Passage to Europe; under the Direction of Captains Cook, Clerke, and Gore, in H.M.S. the "Resolution" and "Discovery," 1776-80. 3 vols. *Maps and plates.* 4°. [2 copies] 1784
— *Maps and Plates to above.* Large folio.
- Cook, John.** See Burney, Vol. 4; Appendix 1.
- Cook, John M.** The Nile Expedition, 1884-85. Mr John M. Cook's Visit to the Soudan: an Address, delivered at the Royal Normal College for the Blind, Upper Norwood. 8°. [1885]
- Cook, Samuel.** The Jenolan Caves: an Excursion in Australian Wonderland. *Map and plates.* 4°. 1889
- Cook, Capt. S. E.** Sketches in Spain in 1829-30-31 and 1832. 2 vols. 8°. 1834
- Cooke, Col. A. C.** Routes to Abyssinia. *Maps.* 8°. 1867
— The same. Another edition; with a Preface by Sir H. James. 8°. 1867
— See United Kingdom, G, War Office Publ.: Appendix 2.
- Cooke, C. Kinloch.** Australian Defences and New Guinea. Compiled from the Papers of the late Major-General Sir Peter Scratchley; with an Introductory Memoir. *Portrait and maps.* 8°. 1887
- Cooke, G. Wingrove.** China: being *The Times* Special Correspondence from China in 1857-58, with Corrections and Additions. *Map and plates.* 12°. 1858
- Cooke, Lieut.-Col. Philip St George.** Official Journal of a March from Santa Fé, in New Mexico, to San Diego, in Upper California. 8°. *Washington,* 1849
- Cooke, Thomas Fothergill.** Authorship of the Practical Electric Telegraph of Great Britain, or the Brunel Award Vindicated; in seven Letters, &c. 8°. *Bath,* 1868
- Cooke, William Fothergill.** The Electric Telegraph: Was it Invented by Professor Wheatstone? 2 vols. *Cuts.* 8°. 1856-57
— The same. 4th edition. 8°. 1866
- Cooke, Colonel W. S.** See United Kingdom, G, War Office Publ.: Appendix 2.
- Cooley, W. Desborough.** History of Maritime and Inland Discovery. 3 vols. 12°. 1830-31
— *Histoire Générale des Voyages de Découvertes Maritimes et Continentales depuis le Commencement du Monde jusqu'à nos jours.* Traduite de l'Anglais par Ad. Joane et Oldnick. 3 vols. 12°. 1840
- Cooley, W. Desborough.** Negroland of the Arabs Examined and Explained; or, An Inquiry into the Early History and Geography of Central Africa. *Map.* 8°. 1841
— Inner Africa Laid Open, in an Attempt to Trace the Chief Lines of Communication across that Continent south of the Equator; with the Routes to the Murope and the Cazembe, Moenemoezi, and Lake Nyassa; the Journeys of Krapf and Rebmann on the Eastern Coast, and the Discoveries of Oswell and Livingstone in the heart of the country. *Map.* 8°. 1852
— Claudius Ptolemy and the Nile; or, An Enquiry into that Geographer's real merits and speculative errors, his knowledge of Eastern Africa, and the authenticity of the Mountains of the Moon. *Map.* 8°. 1854
— Dr Livingstone's Reise vom Fluss Liambey nach Loanda, in 1853-54, kritisch und kommentarisch beleuchtet. *Map.* 4°. *Gotha,* 1855
— Memoir of the Lake Regions of East Africa Reviewed (in reply to Capt. R. Burton). 8°. 1864
— Dr Livingstone's Errors. 8°. [1865]
— Mémoire sur le Tacuy de Barros. 8°. *Paris,* 1869
— Notice sur P. Paez. 8°. *Paris,* 1872
— Dr Livingstone and the Royal Geographical Society. Small 8°. 1874
— Physical Geography, or the Terraqueous Globe and its Phenomena. *Maps, plate, &c.* 8°. 1876
— See Parrot, F.
- Coolidge, Rev. W. A. B.** Swiss Travel and Swiss Guide-Books. 12°. 1889
— Was ist eine "Erste Besteigung." Separatabdruck aus No. 375 vom 26 Mai 1893, der Oesterr. Alpen-Zeitung. Large 8°. *Vienna,* 1893
— Die Deutsch redenden Gmeinden im Grauen oder Oberen Bunde (Rhätien) der Schweiz. Separatabdruck aus Nos. 376-7, Oesterr. Alpen-Zeitung. Large 8°. 1893
— See Conway, W. M.
— H. Duhamel, and F. Perrin. Guide du Haut-Dauphiné. *Map.* 12°. *Grenoble,* 1887
— The same. Supplément. 12°. *Grenoble,* 1890
- Coope, W. J.** Swaziland as an Imperial Factor. *Maps.* 8°. N.D.
- Cooper, —.** Method of Adjusting and Using the Hydropneumatic Baroscope, with Tables for the Direct Determination of the Difference of Level. [2 leaves.] *Tables.* 4°. N.P., N.D.

- Cooper, Augustus.** The Colonies of the United Kingdom: a Descriptive and Statistical Work of Reference, containing also some Important and Serious Facts connected with the Over-Population, Distress, and Chronic Scarcity of Employment in England. 3rd edition. 8° *Brighton*, 1888
- Cooper, A. J.** The Unequal Distribution of Heat over the Earth's Surface; or, New Theory of Tropical Heat, Polar Cold, Mountain Snows, and the Earth's Diurnal Revolution. 8° *Liverpool*, 1878
- Cooper, Charlotte F.** See Pfeiffer.
- Cooper, E. J.** Catalogue of Stars near the Ecliptic observed at Markree during 1848-56, and whose places are supposed to be hitherto unpublished. 4 vols. 8° *Dublin*, 1851-56
- Cooper J. G.** See United States, K (California): Appendix 2.
- Cooper, Joseph.** The Lost Continent; or, Slavery and the Slave Trade in Africa, 1875. *Map*. 8° 1875
— See Berlioux.
- Cooper, J. Rhodes.** New Zealand Settler's Guide: a Sketch of the Present State of the Six Provinces, with a Digest of the Constitution and Land Regulations. *Maps*. 12° 1857
- Cooper, Thomas.** Men of the Time: a Dictionary of Contemporaries, containing Biographical Notices of Eminent Characters of Both Sexes. 9th edition, revised by Thomas Cooper. 8° 1875
— The same. New eds. 1887, 1891, 1895
- Cooper, T. T.** Travels of a Pioneer of Commerce in Pigtail and Petticoats; or, An Overland Journey from China towards India. *Map and plate*. 8° 1871
— The Mishmee Hills: an Account of a Journey made in an Attempt to Penetrate Thibet from Assam to open new Routes for Commerce. *Map and plates*. 12° 1873
- Cooper, W. M.** Track from Katoomba to Jenolan Caves. *Map*. Large 8° *Sydney*, 1885
- Coorengel, J. G.** See Roidé Van der Aa.
- Coote, Sir Charles.** Statistical Survey of the County of Armagh, with Observations on the Means of Improvement. *Maps*. 8° *Dublin*, 1804
- Coote, C. H.** Shakspeare's New Map in "Twelfth Night." Small 8° 1878
— See Schöner, Johann; also Hakluyt Soc. Publ., Vol. 72: Appendix 1.
- Coote, Walter.** Wanderings, South and East. *Charts and illustrations*. 8° 1882
— The Western Pacific: being a Description of the Groups of Islands to the North and East of the Australian Continent. *Charts and illustrations*. 12° 1883
- Cope, E. D.** An Examination of the Reptilia and Batrachia obtained by the Orton Expedition to Equador and the Upper Amazon, with Notes on other Species. 8° *Philadelphia*, 1868
— See United States, G, a (Reports, Vol. 3): Appendix 2.
- Copland, John.** See India, C (Geological Papers): Appendix 2.
- Copland, Rev. P.** See Purchas, Vol. 1, Book 4: Appendix 1.
- Copland, Samuel.** History of the Island of Madagascar, comprising a Political Account of the Island, the Religion, &c., of its Inhabitants, and its Natural Productions. *Map*. 8° 1822
- Coppinger, R. W.** Cruise of the "Alert": Four Years in Patagonian, Polynesian, and Mascarene Waters, 1878-82. *Plates*. Large 8° 1883
- Coquilhat, Camille.** Sur le Haut-Congo. *Maps and illustrations*. 8° *Paris*, 1888
- Cora, Prof. Guido.** Da Brindisi a Bombay sguardo Fisico, Politico, Etnografico, Storico; Economico sulla Linea di Navigazione da Brindisi a Bombay attraverso il Canale di Suez. 8° *Casale*, 1869
— Spedizione Italiana alla Nuova Guinea. 12° *Rome*, 1872
— Il Tanjanika, Bacino chiuso. *Map*. 4° [*Turin*, 1873]
— Cenni Generali intorno ad un Viaggio nella Bassa Albania (Epiro), ed a Tripoli di Barberia compiuto dal Settembre 1874 al Gennaio 1875. *Map*. 4° *Turin*, 1875
— Cenni sui Lavori del Comitato Polare Internazionale (Sessioni d'Amburgo, 1879, e di Berna, 1880), e sulla Progettata Stazione Scientifica Italiana nelle Emisfero Meridionale. Lettura fatta il 5 Dicembre 1880 alla Società Geografica Italiana. 8° *Rome*, 1880
— Sulle Progettate Stazioni per Osservazioni Fisiche Sistematiche nelle Regioni Polari. 4° [*Rome*] 1880
— Cenni intorno all' Attuale Indirizzo degli Studi Geografici. 8° *Turin*, 1881
— Note Cartografiche sulla Reggenza di Tunisi. 2nd edition. 8° *Turin*, 1881
— Il Sahara: Appunti e Considerazioni di Geografia Fisica. *Map*. 8° *Rome*, 1882
— l'Hegiaz Settentrionale tra El-Wigh, Medina e Bedr Honên. *Map and plans*. Small folio* [*Turin*] 1885
— Della Superficie Terrestre come Oggetto Precipuo della Geografia. 4° *Turin*, 1885
— I Precursori di Cristoforo Colombo verso l'America, Conferenza tenuta alla Società Geografica. Italiana il 30 Marza 1885. 8° *Roma*, 1886

- Cora, Prof. Guido.** *Balcanica Penisola.* (Dal Supplemento alla 6a Edizione della Enciclopedia Italiana.) 4° *Turin*, 1889
— Della opportunità di costituire un comitato apposito per promuovere sistematicamente la Corografia scientifica della Regione Italiana e Proposta per l'attuazione pratica dell' Idea. 8° *Genoa*, 1892
- Coraboeuf, M.** *Les Opérations Géodésiques des Pyrénées.* *Map.* 4° *Paris*, 1831
- Corbaux, Fanny.** *On the Comparative Physical Geography of the Arabian Frontier of Egypt, at the Earliest Epoch of Egyptian History and at the Present Time.* *Maps.* 8° *Edinburgh*, 1848
- Corbin, Diana Fontaine Maury.** *A Life of Matthew Fontaine Maury.* Compiled by his daughter Diana Fontaine Maury Corbin. 8° 1888
- Corcelle, J.** *Industries et Richesses du Bugey.* 8° *Bourg*, 1885
- Cordeau, A.** *See* Filon.
- Cordeiro, Luciano.** *Viagens: Hespanha e França.* 12° *Lisbon*, 1874
— *Viagens: França, Baviera, Austria, e Italia.* 12° *Lisbon*, 1875
— *De la part prise par les Portugais dans la Découverte de l'Amérique.* 8° *Lisbon*, 1876
— *Portugal e o Movimento Geographico Moderno.* 8° *Lisbon*, 1877
— *Noticia do Cunene.* 12° *Lisbon*, 1878
— *L'Hydrographie Africaine au XVI^e Siècle, d'après les Premières Explorations Portugaises.* 8° *Lisbon*, 1878
— *Catalogos e indicis as Publicações da Sociedade de Geographia de Lisboa.* 8° *Lisbon*, 1889
— *Descobertas e Descobridores, Diogo Cão.* Memoria apresentada á 10a sessão do Congresso Internacional dos Orientalistas. *Plates.* 8° *Lisbon*, 1892
— *See* Figueiredo, B. de; Moraes; also Portugal, B.: Appendix 2.
- Cordero, Manuel D.** *See* Segura.
- Cordes, Simon de.** *See* Burney, Vol. 2: Appendix 1.
- Cordier, H.** *A Narrative of the Recent Events in Tong-king.* 8° *Shanghai*, 1875
— *Bibliotheca Sinica. Dictionnaire Bibliographique des Ouvrages relatifs à l'Empire Chinois.* 2 vols. Large 8° *Paris*, 1878-85
— *Essai d'une Bibliographie des Ouvrages publiés en Chine par les Européens au XVII^e et au XVIII^e Siècle.* 4° *Paris*, 1883
— *Le Conflit entre la France et la Chine: Étude d'Histoire Coloniale et de droit International.* 8° *Paris*, 1883
— *Le Consulat de France a Hué sous la Restauration: Documents inédits tirés des Archives des Départements des Affaires Étrangères de la Marine et des Colonies.* 8° *Paris*, 1884
- Cordier, H.** *Le Colonel Sir Henry Yule.* 8° *Paris*, 1890
— *See* Odoric de Pordenone; also Catalogues: Appendix 2.
- Cordiner, James.** *Description of Ceylon, containing an Account of the Country, Inhabitants, and Natural Productions; with a Tour round the Island in 1800, the Campaign in Candy in 1803, and a Journey to Kamisseram in 1804.* 2 vols. in 1. *Plates.* 4° 1807
- Cordova, A. de.** *See* Phillips [3], Vol. 2: Appendix 1.
- Cordova, Franciscus Hernandez de.** *See* Gottfried; Kerr, Vol. 3; Laharpe, Vol. 9; Allgemeine Historie, Vol. 13: Appendix 1.
- Cordova, J. de.** *Texas, her Capabilities and Resources: the Substance of Two Lectures, &c.* 8° *Manchester*, 1858
- Corio, Lodovico.** *I Commerci dell' Africa.* Pubblicazione della Società d'Esplorazione Commerciale in Africa. 12° *Milan*, 1890
- Cormack, W. E.** *Narrative of a Journey across the Island of Newfoundland.* 8° *St John's, Newfoundland*, 1856
- Cornado, F. Vasquez de.** *See* Burney, Vol. 1; Hakluyt, Vol. 3: Appendix 1.
- Cornejo, Adrian F.** *See* Angelis, Vol. 4: Appendix 1.
- Corneliasen, J. E.** *On the Temperature of the Sea at the Surface near the South-point of Africa.* *Tables.* 4° *Utrecht* [1868]
- Cornelius, C. S.** *Grundriss der physikalischen Geographie.* 8° *Halle*, 1851
- Cornelius, Elias.** *Tour in Virginia.* *See* Phillips [3], Vol. 3: Appendix 1.
- Cornwall, Ira, junior.** *St John and the Province of New Brunswick.* *Maps and illustrations.* Small 8° *St John, N.D.*
- Cornwall, Richard, Earl of.** *See* Hakluyt, Vol. 2: Appendix 1.
- Cornwallis, Kinahan.** *Two Journeys to Japan, 1856-57.* 2 vols. 8° 1859
- Cornish, W. R.** *Report on the Census of the Madras Presidency, 1871; with Appendix containing the Results, &c.* 2 vols. Folio *Madras*, 1874
- Cornwell, James.** *A School Geography.* (47th edition.) *Maps.* 8° 1870
- Coronado.** *See* Cornado.
- Coronelli, J.** *Isolario dell' Atlante Veneto. Part I.* *Maps.* Folio *Venice*, 1696
- Correa, Gaspar.** *See* Hakluyt Soc. Publ., Vol. 42: Appendix 1.
- Corrêa da Silva, C. E.** *Uma Viagem ao Estabelecimento Portuguez de S. João Baptista de Ajudá na Costa da Mina, em 1865.* *Plan.* 8° *Lisbon*, 1866

Correal, F. See Allgemeine Historie, Vol. 15: Appendix 1.

Corry, Joseph. Observations upon the Windward Coast of Africa; the Religion, Character, Customs, &c., of the Natives, with a System upon which they may be Civilised, and a Knowledge attained of this extraordinary quarter of the Globe, and upon the Natural and Commercial Resources of the Country, made in 1805-6; with an Appendix. *Plates.* 4° 1807

Corsali, Andrea. See Ramusio, Vol. 1: Appendix 1.

Cortambert, E. De l'Orthographie Géographique. 8° *Paris*, 1846

— Notice biographique du Baron C. A. Walckenaer. 8° *Paris*, 1853

— Parallèle de la Géographie et de l'Histoire. 8° *Paris*, 1854

— Rapport sur le Voyage dans la Turquie d'Europe, par M. Viquesnel; et Notice Statistique sur l'Empire Ottoman. 8° *Paris*, 1857

— Coup-d'œil Historique sur les Voyages et sur les Progrès de la Géographie depuis 1800 jusqu'en 1856. Royal 8°

— Esquisse de la Géographie, de l'Ethnographie et de l'Histoire naturelle d'une partie d'Afrique Australe Intérieure (du cours supérieur du Fleuve Orange au cours du Zambèze). Royal 8° *Paris*, 1858

— Tableau Général de l'Amérique: Rapport sur les Progrès de l'Ethnographie et de la Géographie en Amérique pendant 1858 et 1859. 8° *Paris*, 1860

— Dernières Explorations en Australie: Burke, 1860-61; Macdouall Stuart, 1861. 8° *Paris*, N. D.

— Trois des plus Anciens Monuments Géographiques du Moyen Age, conservés à la Bibliothèque Nationale. *Maps.* 8° *Paris*, 1877

— and L. de Rosny. Tableau de la Cochinchine, rédigé sous les auspices de la Société d'Ethnographie . . . précédé d'une introduction par Paul de Bourgoing. *Map, plan, and plates.* 8° *Paris*, 1862

Corte-Real, Gaspar. See Canto; HARRISSE; also Allgemeine Historie, Vol. 13; General Collection of Voyages, p. 610; Hakluyt Soc. Publ., Vol. 86: Appendix 1.

Cortes, Hernan or Fernando. Carta de relacion . . . por . . . D. Fernando Cortes, en la qual hace relacion de las Tierras i Provincias sin cuento que a descubierto nuevamente en el Jucatán, del año de 19 à esta parte, &c. Folio *Seville*, 1522

Cortes, Hernan or Fernando. Carta tercera de relacion . . . por D. Fernando Cortes . . . de las cosas sucedidas . . . en la conquista . . . de la . . . Ciudad de Temixtitán. Folio [Cuiuoacan] 1522

— Carta, o quarta relacion, que Fernando Cortes . . . embió al . . . Señor Don Carlos . . . en la qual están otras Cartas y Relaciones que los Capitanes Pedro de Alvarado y Diego de Godoy embiaron al dicho Capitan Fernando Cortes. Folio N. P., 1524

— See HAKLUYT; also Burney, Vol. 1; Gottfried & Hakluyt Soc. Publ., Vol. 40; Harris, Vol. 2; Kerr, Vol. 3; Laharpe, Vol. 9; Purchas, Vol. 3, Book 5; Ramusio, Vol. 3; New Collection, Vol. 1, p. 607; General Collection of Voyages, p. 610; Allgemeine Historie, Vol. 13; The World Displayed, Vols. 1, 2: Appendix 1.

Cortes, J. D. Bolivia, Apuntes jeográficos, estadísticos, de Costumbres descriptivos e históricos. Small 8° *Paris*, 1875

Corti, Siro. Le Provincie d'Italia, studiate sotto l'aspetto Geografico e Storico. 12° *Maps and illustrations* *Turin*

1. Provincia di Firenze	1887
2. — Pisa	1886
3. — Livorno	1886
4. — Lucca	1886
5. — Massa Carrara	1886
6. — Arezzo	1886
7. — Siena	1886
8. — Grosseto	1886
9. Regione Siciliana	1886
10. Provincia di Palermo	1886
11. — Messina	1886
12. — Catania	1886
13. — Caltanissetta	1886
14. — Girgenti	1886
15. — Trapani	1886
16. — Siracusa	1886
17. — Milano	1887
18. — Bergamo	1887
19. — Como	1887
20. — Brescia	1887
21. — Cremona	1887
22. — Mantova	1887
23. — Pavia	1887
24. — Sondrio	1887
25. — Napoli	1888
26. — Caserta	1888
27. — Salerno	1888
28. — Avellino	1888
29. — Benevento	1888
30. — Bari	1888
31. — Foggia	1888
32. — Lecce	1889
33. Regione Calabrese. Provincia di Potenza	1889
34. — — Catanzaro	1889
35. — — Cosenza	1889
36. — — Reggio	1889

Corti, Siro. Le Provincie d'Italia, studiate sotto l'aspetto Geografico e Storico—*continued*:—

37. Provincia di Chieti	1890
38. — Aquila	1890
39. — Teramo	1890
40. — Campobasso	1890
41. — Torino	1890
42. — Cuneo	1890
43. — Novara	1890
44. — Alessandria	1890
45. — Cagliari	1891
46. — Sassari	1891
47. — Genova	1891
48. — Porto Maurizio	1891
49. — Venezia	1892
50. — Verona	1892
51. — Vicenza	1892
52. — Belluno	1892
53. — Padova	1892
54. — Rovigo	1892
55. — Treviso	1892
56. — Udine	1892
57. — Bologna	1893
58. — Ferrara	1893
59. — Piacenza	1893

Corvo, J. d'Andrade. Des Lignes Isogoniques au Seizième Siècle. *Maps.* 8° *Lisbon*, 1881

— Estudos sobre as Provincias Ultramarinas. 4 vols. 8° *Lisbon*, 1883-87

"Corwin." Cruise of the Revenue-Steamer "Corwin" in Alaska and the N.-W. Arctic Ocean in 1881: Notes and Memoranda, Medical and Anthropological, Botanical, Ornithological. *Plates.* 4° *Washington*, 1883

Coryat, Thomas. Crudities. Reprinted from the edition of 1611; to which are now added his Letters from India, &c., and Extracts relating to him from various authors; being a more particular Account of his Travels (mostly on foot) in different parts of the Globe, with his Orations, Character, Death, &c. 3 vols. *Plates.* 8° 1776

— See Gottfried; Kerr, Vol. 9; Purchas, Vols. 1, 2; Appendix 1.

Cosa, J. de la. See Allgemeine Historie, Vol. 13; Appendix 1.

Cosmas Indopleustes. See Thevenot, Vol. 1; Appendix 1.

Cosson, E. A. de. The Cradle of the Blue Nile: a Visit to the Court of King John of Ethiopia. 2 vols. *Map and plates.* 8° 1877

— Days and Nights of Service with Sir Gerald Graham's Field Force at Suakin. *Plan and illustrations.* 8° 1886

Cosson, E. Compendium Floræ Atlanticæ seu Expositio Methodica Plantarum omnium in Algeria necnon in regno Tunetano et imperio Maroccoano hucusque notarum; ou Flore des Etats Barbar-

Cosson, E.—*continued.*

esques, Algérie, Tunisie, et Maroc. Vol. 1, Première partie, Historique et Géographie. *Maps.* 8° *Paris*, 1881

— The same. Vol. 2, Supplément à la partie Historique et Flore des États Barbaresques, Renonculacées-Crucifères. 8° *Paris*, 1883-87

Costa, B. F. de. Notes on a Review of "The Pre-Columbian Discovery of America by the Northmen," in the *North American Review* for July. 16° *Charlestown*, 1869

— Cabo de Baxos; or, The Place of Cape Cod in the old Cartology, with Notes on the neighbouring Coasts. *Map.* 8° *New York*, 1881

— Arctic Exploration, with an Account of Nicholas of Lynn. *Maps.* 8° *New York*, 1881

— Myvynan Archæology: the Pre-Columbian Voyages of the Welsh to America. 8° *Albany, N. Y.*, 1891

Costa, Claudio Adriano da. Revisão do Recenseamento da População de Portugal em 1838. Small 8° *Lisbon*, 1840

Costa, E. Mendes da. See Troil.

Costa, Pereira da. Commissão Geologica de Portugal. Molluscos Fosséis. Gasteropodes dos Depositos terciarios de Portugal, com a versão franceza por M. Dalhenty. *Plates.* 8° *Lisbon*, 1866

Costa, W. H. de. In Memoriam. 12° *Charlestown*, 1878

Costa Riva, A. da. See Gama, Vasco da.

Costantini, Giuseppe - Antonio. La Verità del Diluvio Universale vindicata dai dubbj, e Demonstrata nelle sue Testimonianze. 4° *Venice*, 1747

Coste, —. Voyage d'Exploration sur le Littoral de la France et de l'Italie. 2nd edition. 4° *Paris*, 1861

Costello C. P. See India, I (Assam): Appendix 2.

Costello, Louisa S. A Pilgrimage to Auvergne, from Picardy to Le Velay. 2 vols. *Plates.* 8° 1842

Cotteau, E. Promenade dans l'Inde et à Ceylan. 12° *Paris*, 1880

— Promenades dans les deux Amériques, 1876-77. *Maps.* 12° *Paris*, 1880

— De Paris au Japon à travers la Sibérie, Voyage exécuté du 6 Mai au 7 Août 1881. *Maps and illustrations.* 12° *Paris*, 1883

— Un Touriste dans l'Extrême Orient: Japon, Chine, Indo-chine, et Tonkin (4 Août 1881—24 Janvier 1882). *Maps and illustrations.* 12° *Paris*, 1884

— Voyage autour du Monde (1884-85): Malaisie—Australie—Nouvelle Calédonie—Tahiti—Mexique. *Map.* 8° *[Paris]* 1885

— Voyage aux Volcans de Java. *Illustrations.* 8° *Paris*, 1886

- Cotteau, E.** Quelques Notes sur Sarawak (Bornéo). 8° *Paris*, 1886
 — Les Nouvelles-Hébrides. *Map.* 8° *Paris*, 1886
 — En Océanie : Voyage autour du Monde en 365 jours, 1884-85. *Maps and illustrations.* 12° *Paris*, 1888
 — Voyage au Caucase et en Transcaspienne, 24 Juillet—11 Octobre 1887. *Map and illustrations.* 8° *Paris*, 1888
 — Une Ascension au Pic de Ténériffe. *Illustration.* 8° *Auxerre*, 1890
- Cotterill H. B.** African Slave Traffic. 8° 1875
 — See Elton, J. F.
- Cotton, Sir A.** Communication with the Egyptian Soudan by the Congo. In a Letter to the Postmaster-General. 8° *Dorking*, N. D.
- Cotton, Major H. C.** See Best, Capt. S.
- Cotton, Sir Sidney.** Nine Years on the North-West Frontier of India, from 1854 to 1863. 8° 1868
- Cottrell, Charles Herbert.** Recollections of Siberia in 1840-41. *Map.* 8° 1842
- Coudreau, Henri A.** La France Équinoxiale : Études et Voyage à travers les Guyanes et l'Amazonie. 2 vols., and Atlas. 8° *Paris*, 1886-87
 — Chez nos Indiens. Quatre années dans la Guyane Française (1887-91). *Map and illustrations.* Large 8° *Paris*, 1893
- Coues, Dr Elliot.** An Account of the various Publications relating to the Travels of Lewis and Clarke, with a Commentary on the Zoological results of their Expedition. 8° *Washington*, 1876
 — See United States, G, a : Appendix 2.
- Coullier, Ph. J.** Tables des Principales Positions Géographiques du Globe, recueillies et mises en ordre d'après les Autorités les plus modernes, en deux parties, renfermant les expressions de position de tous les points maritimes connus, classés par ordre alphabétique, avec les Noms des Observateurs ou des Auteurs auxquels les chiffres sont dus ; plus un Appendice. 8° *Paris*, 1828
 — Guide des Marins pendant la Navigation Nocturne, ou Description Générale des Phares, Fanaux, &c., construits pour la sûreté de la Navigation. *Plate.* 8° *Paris*, 1829
 — Description Générale des Phares, Fanaux, et Remarques, existant sur les Plages Maritimes du Globe, à l'usage de la Navigation. 16° *Paris*, 1839
- Coulon, —.** See Blanc, Vincent le.
- Coulter, John.** Adventures in the Pacific, with Observations on the Natural Productions, Manners, and Customs of the Natives of the various Islands. 8° *Dublin*, 1847
- Coulthard, Capt. S.** See India, C (Geological Papers) : Appendix 2.
- Coulter, John M.** See United States, G, a : Appendix 2.
- Counsel, Edward A.** Road from Marlborough to the Pieman River, Tasmania. Folio *Hobart*, 1878
- Courcy, Marquis de.** L'Empire du Milieu [China], Description Géographique, précis Historique, &c. 8° *Paris*, 1867
- Courcy, Pol de.** De Rennes à Brest et à Saint Malo : Itinéraire, descriptif et historique. Small 8° *Paris*, 1864
 — De Nantes à Brest, à Saint-Nazaire, à Rennes, et à Napoléonville : Itinéraire, descriptif et historique. *Map.* Small 8° *Paris*, 1865
- Courteille, A. Pavet de.** See Pavet de Courteille ; Ubicini.
- Courthop, Nath.** See Purchas, Vol. 1, Book 5 : Appendix 1.
- Courtin, M. de.** Travaux des Ponts et Chaussées depuis 1800. 8° *Paris*, 1812
- Courtney, W.** Memoir of the Sawunt Waree State, 1843 ; with continuation to the close of the year 1853, by Major J. W. Auld. *Map and table.* [From the India Records, No. 10] *Bombay*, 1855
- Courtney, Capt. S.** See Harris, Vol. 1 ; Kerr, Vol. 10 ; Knox's New Collection, Vol. 3 : Appendix 1.
- Cousens, H.** Archaeological Survey of Western India, No. 12 : an Account of the Caves at Nadsur and Karsambha. *Plates.* 4° *Bombay*, 1891
- Coutinho, Fernando.** See Gottfried : Appendix 1.
- Coutinho, José J. da C. de Azevedo.** Ensaio Economico sobre o Commercio de Portugal. 8° *Lisbon*, 1816
 — Ensaio Economico sobre o Commercio de Portugal e suas Colonias. 3rd edition. Small 8° *Lisbon*, 1828
- Coutinho, J. M. da Silva.** Relatorio da exploração do Rio Purús. 4° 1862
 — Considerações geraes sobre os rios que descem da cordilheira dos Andes, nas proximidades do Cuzco, cachoeiras do Purús e Hyurua. 4° 1863
 — Relatorio da exploração do Rio Madeira. 4° *Rio de Janeiro* [1864]
 — Exploração do Rio Hyupurá. 4° *Rio de Janeiro* [1864]
- Couto, Diogo do.** Da Asia. See Barros, J. de.
- Covarrubias, Francisco Diaz.** Viaje de la Comision Astronómica Mexicana al Japon, para observar el tránsito del planeta Vénus por el disco del sol, el 8 de Diciembre de 1874. *Illustrations.* Large 8° *Mexico*, 1876
- Covel, Dr John.** See Hakluyt Soc. Publ., Vol. 87 : Appendix 1.

- Coverté [or Corverté], Capt. R.** See Astley, Vol. 1; Churchill, Vol. 8; Gottfried; Kerr, Vol. 8: Appendix 1.
- Covino, F.** De Turin à Chambéry; ou, Les Vallées de la Dora riparia et de l'arc et le Tunnel des Alpes Cottiennes. Traduction de N. Gachet. *Maps and plates.* 12° *Turin*, 1871
- Cowan, Frank.** The City of the Royal Palm, and other Poems. 8° *Rio de Janeiro*, 1884
- Fact and Fancy in New Zealand: The Terraces of Rotomahana, a Poem; to which is Prefixed a Paper on Geyser Eruptions and Terrace Formations, by Josiah Martin. 8° *Auckland, N.Z.*, 1885
- A Visit in Verse to Halemauau. 8° *Honolulu*, 1885
- Australia: a Charcoal Sketch. 8° *Greensburg, Pa.*, 1886
- Cowan, Rev. W. D.** List of Madagascar Birds, together with the Native Names among a few of the different Tribes. 8° *Antananarivo*, 1881
- The Bara Land: a Description of the Country and People. *Map and plates.* 8° *Antananarivo*, 1881
- The Tanala. *Map.* 8° *Farahovitra*, 1881
- Cowan, T.** See Victoria, B: Appendix 2.
- Cowell, J. J.** See Galton, Vacation Tourists.
- Cowen, Charles.** Witwatersrand, Johannesburg, and other Gold Fields. 12° *Johannesburg*, 1887
- Cowley, Capt.** See Callander, Vol. 2; Hacke; Harris, Vol. 1; Kerr, Vol. 10; Allgemeine Historie, Vol. 18: Appendix 1.
- Cowper, B. Harris.** Cyprus, its Past, Present, and Future. 12° N.D.
- Cox, —.** See Eyriès, Vol. 13: Appendix 1.
- Cox, —.** See New Zealand, A: Appendix 2.
- Cox, E. T.** Third and Fourth Annual Reports of the Geological Survey of Indiana, made during the years 1871 and 1872. *Sections, maps separate.* 8° *Indianapolis*, 1872
- See Owen, D. D.
- Cox, Guillermo E.** Viaje en las Rejiones Septentrionales de la Patagonia, 1862-63. Royal 8° *Santiago de Chile*, 1863
- Expedition across the Southern Andes of Chili, with the object of opening a new line of communication from the Pacific to the Atlantic Ocean by the Lake of Nahuel-Huapi and the Rivers Limay and Negro. (Translated by Sir W. Parish.) *Map.* 8° 1864
- Cox, Capt. Hiram.** Journal of a Residence in the Burman Empire, and more particularly at the Court of Amara-poorah. *Plates.* 8° 1821
- Cox, Ross.** Adventures on the Columbia River, including the Narrative of a Residence of Six Years on the Western Side of the Rocky Mountains, among various Tribes of Indians hitherto unknown, and a Journey across the American Continent. 2 vols. 8° 1831
- Coxe, Trench.** A View of the United States of America, in a Series of Papers written at various times between the years 1787 and 1794. 8° 1795
- Coxe, William.** Travels into Poland, Russia, Sweden, and Denmark. *Maps and plates.* 2 vols. 4° 1784
- Travels in Switzerland, and in the Country of the Grisons. *Maps and plates.* Large paper. 2 vols. Folio 1794
- The same. 6th edition. 3 vols. *Maps and plates.* 4° 1803
- Account of the Russian Discoveries between Asia and America; to which are added the Conquest of Siberia, and the History of the Transactions and Commerce between Russia and China. *Maps.* 8° 1804
- See Pelham, Vol. 2; Pinkerton, Vol. 5: Appendix 1.
- Coxon, Capt. John.** See Dalrymple, Tracts, Vol. 2; Appendix 1.
- Cozzens, S. W.** The Marvellous Country; or, Three Years in Arizona and New Mexico. 2nd edition. *Plates.* 8° 1875
- Cozzika, Jean.** Question d'Abyssinie au Peuple de la Grande-Bretagne. Publié [i.e. translated from the Greek] par S. M. Mavrogordato. Folio* *Constantinople*, 1867
- Crab, P. Van der.** See Robidé van der Aa.
- Craik, Dr Henry.** Swift: Selections from his Works. Edited, with Life, Introductions, and Notes, by Henry Craik. 2 vols. Small 8° *Oxford*, 1893
- Craik, Mrs.** An Unsentimental Journey through Cornwall. By the Author of "John Halifax, Gentleman." *With illustrations* by C. Napier Hemy. 4° 1884
- Cram, Capt. Thomas Jefferson.** Reports of the Topographical Bureau in relation to Internal Improvements in the Territory of Wisconsin. *Maps.* 8° *Washington*, 1840
- Reports, Plans, and Estimates for the Improvement of the Neenah, Wisconsin, and Rock Rivers, the Haven of Rock River, and a Pier at the Northern Extremity of Winnebago Lake. *Maps.* 8° *Washington*, 1840
- Cramer, J. A.** A Geographical and Historical Description of Ancient Greece. 3 vols. *Map and plan.* 8° 1828
- A Geographical and Historical Description of Asia Minor. 2 vols. *Maps.* 8° 1832

- Cramer, J. A.** Geographical and Historical Description of Ancient Italy. 2 vols. *With a map and plan of Rome.* 8°
Oxford, 1832
- Cramer, Ludwig W.** Vollständige Beschreibung des Berg-, Hütten-, und Hammerwesens in den sämtlichen hochfürstlich Nassau-Usingischen Landen. Vol. 1, Part 1. 8° *Frankfort-a-M., 1805*
- Crampel, P.** See Alis.
- Cramp, W. B.** See Phillips [3], Vol. 9: Appendix 1.
- Crantz, D.** Historie von Grönland, enthaltend die Beschreibung des Landes und der Einwohner, &c., insbesondere die Geschichte der dortigen Mission der Evangelischen Brüder zu Neu-Herrnhut und Lichtenfels. 2nd edition. 3 vols. *Plates.* 12° *Leipzig, 1770*
— History of Greenland, including an Account of the Mission carried on by the United Brethren in that Country to the Present Time, and a Sketch of the Mission in Labrador. 2 vols. *Maps and plates.* 8° *1820*
— See Allgemeine Historie, Vol. 20: Appendix 1.
- Craeto, J. de.** See Portuguese Conquests: Appendix 2.
- Craufurd, G. M.** See Fidler.
- Craven, A. E.** Observations sur l'Helix Ligulata, Fér., de Madras. *Plate.* 8°
Brussels [1869]
— Quelques Observations sur le Hyalæa Tridentata, Lamarck. *Plate.* 8°
Brussels [1873]
— Monographie du Genre Sinusigera, D'Orb. *Plates.* 8° *Brussels, 1877*
- Craven, Hon. R. Keppel.** Tour through the Southern Provinces of Naples. *Map and plates.* 4° *1821*
- Crawford and Balcarres, Earl of [formerly Lord Lindsay].** Bibliotheca Lindesiana: Collations and Notes, No. 3, Grands et Petits Voyages of De Bry, by Ludovic, Earl of Crawford and Balcarres. *Plates.* 4° *1884*
— Dun Echt Observatory Publications—
Vols. 1 and 2. Mauritius Expedition, 1874. Division 1. 4°
Dun Echt, Aberdeen, 1876-77
Vol. 3. Mauritius Expedition, 1874. Division 2. Determinations of Longitude and Latitude. *Map and diagram.* 4°
Dun Echt, Aberdeen, 1885
- Crawford, John Martin.** Industries of Russia. Editor of the English Translation, John Martin Crawford, U.S. Consul-General to Russia. 5 vols. Large 8°
St Petersburg, 1893
- CONTENTS.
- Vols. 1 and 2.—Manufactures and Trade, with a General Industrial Map by the Depart. of Trade and Manufactures, Ministry of Finance for the World's Columbian Exposition at Chicago.
- Crawford, John Martin—continued.**
Vol. 3.—Agriculture and Forestry, with coloured Maps.
Vol. 4.—Mining and Metallurgy, with a set of Mining Maps by A. Heppen, &c.
Vol. 5.—Siberia and the Great Siberian Railway, with a General Map by the Department of Trade, &c.
— See Dokuchaev.
- Crawford, Hon. J. Coutts.** New Zealand Exhibition, 1865: Essay on the Geology of the North Island of New Zealand. 8° *Dunedin, 1865*
— Recollections of Travel in New Zealand and Australia. *Maps and plates.* 8° *1880*
- Crawford, Robert.** Across the Pampas and the Andes. *Map and illustrations.* Crown 8° *1884*
— Reminiscences of Foreign Travel. 8° *1888*
- Crawford, R. W.** A Letter to the Secretary of State for India on the Constitution and Management of the East Indian Railway Company. 8° *1867*
- Crawford, John.** History of the Indian Archipelago; containing an Account of the Manners, Arts, Languages, Religions, &c., of its Inhabitants. 3 vols. *Maps and plates.* 8° *Edinburgh, 1820*
— Journal of an Embassy from the Governor-General of India to the Court of Ava in 1827; with an Appendix containing a Description of Fossil Remains, by Professor Buckland and Mr Clift. *Map and plates.* 4° *1829*
— Journal of an Embassy from the Governor-General of India to the Courts of Siam and Cochinchina, exhibiting a view of the actual state of those Kingdoms. 2nd edition. 2 vols. *Maps and plates.* 8° *1830*
— A Sketch of the Geography of Borneo. 8° *1852*
— A Descriptive Dictionary of the Indian Islands and adjacent Countries. *Map.* 8° *1856*
— A Few Notes on Sir Charles Lyell's "Antiquity of Man," and on Prof. Huxley's "Evidence as to Man's Place in Nature." 8° *1863*
— On the Migration of Cultivated Plants in reference to Ethnology: Articles of Food. 8° *1866*
— Naturalisation of the Bark of Peru in India. 8° *1866*
— On the Supposed Aborigines of India as distinguished from its Civilised Inhabitants. 8° *1867*
— On the Classification of the Races of Man according to the Form of the Skull. 8° *1867*
— On the Skin, the Hair, and the Eyes, as Tests of the Races of Man. 8° *1867*

- Crawford, John.** On the Vegetable and Animal Food of the Natives of Australia in reference to Social Position, with a Comparison between the Australians and some other Races of Man. 8° 1867
— On the History and Migration of Cultivated Plants yielding Intoxicating Potables and Oils. 8° 1868
— See Murray, Hugh.
- Crawford, Oswald.** Report on the Bar and Navigation of the Douro. *Plans.* 8° 1866
— Portugal, Old and New. *Maps and illustrations.* 8° 1880
— Round the Calendar in Portugal. *Illustrations.* 8° 1890
- Crawshaw, G.** The Immediate Cause of the Indian Mutiny, as set forth in the Official Correspondence. 8° [1857]
- Creagh, J.** Over the Borders of Christendom and Eslamiah: a Journey through Hungary, Slavonia, Servia, Bosnia, Herzegovina, Dalmatia, and Montenegro, to the North of Albania, in the Summer of 1875. 2 vols. 8° 1876
- Crealock, H.** Foreign Politics and England's Foreign Policy. *Map.* 8° 1873
- Credner, Dr G. R.** Die Deltas (Ergänzungsheft, 56—Petermann's Mittheilungen). 3 sheets of maps. 4° Gotha, 1878
— Die Reliktenseen (Ergänzungsheft, 88—Petermann's Mittheilungen). 2 maps. 4° Gotha, 1887
— Die Reliktenseen (Ergänzungsheft, 89—Petermann's Mittheilungen). *Maps.* 4° Gotha, 1888
- Crémazy, Laurent.** Notes sur Madagascar. 8° Paris, 1883
- Cremer, Leo.** Ein Ausflug nach Spitzbergen. *Map and illustrations.* 8° Berlin, 1892
- Crescentio, Bartolomeo.** Nautica Mediterranea. *Map and plates.* 4° Rome, 1607
- Crevaux, Dr J.** Voyages dans l'Amérique du Sud: contenant, I. Voyage dans l'intérieur des Guyanes (1876-1877), exploration du Maroni et du Yary; II. De Cayenne aux Andes (1878-1879) exploration de l'Oyapock, du Paron, de l'Iça, et du Yapura; III. A travers la Nouvelle Grenade et le Venezuela (1880-1881), exploration, en compagnie de M. E. Le Janne, du Magdalena, du Guaviare, et de l'Orénoque; IV. Excursion chez les Guaraounos (1881). *Maps and illustrations.* 4° Paris, 1883
— See Thouar.
- Criado, Matias Alonso.** La Republica del Paraguay. *Map.* Folio Montevideo, 1888
- Crijalva, H. de.** See Grijalva, in Burney, Vol. 1: Appendix 1.
- “Cringle, Tom.”** Australian Sand-bar Harbours and Rivers, with Hints on the Sea Defences of Melbourne. 8° Melbourne, 1866
— Earthquake Waves: Are they possible? 16° Melbourne, 1868
- Croft, G. A.** Croft's New Overland Tourist and Pacific Coast Guide. Vol. 2. *Illustrations.* 8° Chicago, 1879-80
- Croizier, Marquis de.** La Perse et les Persans: Nasr-Eddin-Schah, le Nouvel Iran et l'équilibre Asiatique. 8° Paris, 1873
— L'Art Khmer: Étude historique sur les Monuments de l'Ancien Cambodge; avec un aperçu général sur l'Architecture Khmer, et une liste complète des monuments explorés, suivi d'un Catalogue, raisonné du Musée Khmer de Compiegne. *Map and illustrations.* 8° Paris, 1875
— Les Explorateurs du Cambodge. *Portraits.* Large 8° Paris, 1878
— Les Monuments de l'Ancien Cambodge, classés par provinces. 12° Paris, 1878
— See Legrand.
- Croll, Dr James.** On Ocean Currents. 8° 1870
— On the Cause of the Motion of Glaciers. 8° 1870
— On Ocean Currents. Part 3. On the Physical Cause of Ocean Currents. 8° 1871 and 1874
— The “Challenger's” Crucial Test of the Wind and Gravitation Theories of Oceanic Circulation. 8° [1875]
— The Wind Theory of Oceanic Circulation: Objections examined, and Further Remarks on the “Crucial-Test” Argument. 8° 1875
— On the Thickness of the Antarctic Ice and its Relations to that of the Glacial Epoch. (Reprint from the *Quarterly Journal of Science*, January 1879.) 8° 1879
— Stellar Evolution, and its Relations to Geological Time. 8° 1889
- Crome, F. G.** Geographisch-historische Beschreibung des Landes Syrien. Das südliche Drittheil oder das Land Palästina. *Map.* Small 8° Göttingen, 1834
- Cronau, Rudolf.** Amerika: Die Geschichte seiner Entdeckung von der ältesten bis auf die neueste Zeit. Eine Festschrift zur 400-jährigen Jubelfeier der Entdeckung Amerikas durch Christoph Columbus. 2 vols. *Maps and illustrations.* 4° Leipzig, 1892
- Crockewit, J. H.** Banka, Malakka, en Billiton, Verslagen aan het Bestuur van Neêrlandsch Indië, in 1849-50. 8° The Hague, 1852
- Crookes, William.** The Atlantic Cable and its Teachings. (From the *Quarterly Journal of Science*, No. 1.) 8° 1864

- Cronise, T. F.** The Natural Wealth of California . . . together with a Detailed Description of each County. 8°
San Francisco, 1868
- Cross, R.** Report to the Under Secretary of State for India on the Pitayo Chinchona, and on proceedings while employed in collecting Chinchona Seeds in 1863. *Map.* 8° 1865
- Cross, Whitman.** See United States, G, c: Appendix 2.
- Crosse, Landor R.** See Blackwood, Vol. 5: Appendix 1.
- Croux, Archer P.** On a Surf-bound Coast; or, Cable-Laying in the African Tropics. 8° 1887
— Glimpses of Feverland: or, A Cruise in West African Waters. *Map.* 8° 1889
- Crow, Arthur H.** Highways and Byways in Japan: the Experiences of Two Pedestrian Tourists. *Map and frontispiece.* Small 8° 1883
- Crowe, Eyre Evans.** The Greek and the Turk, or Powers and Prospects in the Levant. 8° 1853
- Crowther, J.** See Kerr, Vol. 9; Purchas, Vol. 1, Book 4: Appendix 1.
- Crowther, Bishop Samuel A.** Vocabulary of the Yoruba Language . . . ; to which are prefixed the Grammatical Elements of the Yoruba Language. 12° 1843
— A Grammar and Vocabulary of the Yoruba Language . . . ; together with Introductory Remarks by O. E. Vidal. 8° 1852
— Journals and Notices of the Native Missionaries in the River Niger, 1862. 12° 1863
— A Grammar and Vocabulary of the Nupe Language. 8° 1864
— Niger Mission: Report of the Overland Journey from Lokoja to Bida, on the River Niger, and thence to Lagos. 8° 1872
— The River Niger: a Paper read before the Royal Geographical Society, 11th June 1877; with a brief Account of Missionary Operations . . . in the Niger Territory. 8° 1877
— Itinerant Information in the Niger Mission. 12° *Tuwoon, Brass, 1884*
— Lists of certain Places on the Niger, Binwe, the Interior Countries, and the Bight. 8° *Brass [1884]*
— See Schön.
— and J. Christopher Taylor. The Gospel on the Banks of the Niger: Journals and Notices of the Native Missionaries accompanying the Niger Expedition of 1857-59. *Map.* 8° 1859
- Crozals, J. de.** Les Peulhs: Étude d'Ethnologie Africaine. 8° *Paris, 1883*
- Crozet, M.** Journaux de Nouveau Voyage à la Mer du Sud, commencé sous les ordres de M. Marion. On a joint à ce Voyage un Extrait de celui de M. de Surville dans les mêmes Parages. *Maps and plates.* 8° *Paris, 1783*
- Crozet's Voyage** to Tasmania, New Zealand, the Ladrone Islands, and the Philippines, in the years 1771-72. Translated by H. Ling Roth; with a Preface, and a brief reference to the Literature of New Zealand, by Jas. R. Boosé. *Map and illustrations.* 8° 1891
- Cruickshank, Robert.** Eighteen Years on the Gold Coast of Africa, including an Account of the Native Tribes. 2 vols. 8° 1853
- Cruls, L.** Instruções para as Comissões Brasileiras que têm de observar a Passagem de Venus pelo disco do Sol em 5-6 de Dezembro de 1882. *Plates.* 4° *Rio de Janeiro, 1882*
- Cruz, Gaspar da.** See Purchas, Vol. 3, Book 1: Appendix 1.
- Cruz, Luis de la.** See Angelis, Vol. 1: Appendix 1.
- Cubas, Antonio Garcia.** The Republic of Mexico in 1876. Translated into English by George E. Henderson. *Plates.* Large 8° *Mexico, 1876*
— Cuadro Geográfico, Estadístico, Descriptivo é Histórico de los Estados Unidos Mexicanos. 8° *Mexico, 1885*
— Étude Géographique, Statistique, Descriptive et Historique des Etats Unis Mexicains. 8° *Mexico, 1889*
- Cudmore, P.** The Civil Government of the States, and the Constitutional History of the United States. 2nd edition. 8° *New York, 1875*
- Cuervo, Antonio B.** Resumen de la Geografía, Histórica, Política, Estadística, i Descriptiva de la Nueva Granada. 18° *De Torres Amaya, 1882*
- Cuervo, Marquez Carlos.** Prehistoria y Viajes: Tierradentro Los Paeces, San Augustin, El Llano, &c., &c. *Illustrations.* 8° *Bogota, 1893*
- Cuinet, Vital.** La Turquie d'Asie: Géographie, administrative, statistique, descriptive et raisonnée de chaque province de l'Asie Mineure. Tomes 1-3. *Maps.* 4° *Paris, 1890-94*
- Culbertson, J.** A New Theory of the Cause of Tides. 8° *Glasgow, 1867*
- Cull, R.** See Conolly, John.
- Cullen, C.** See Clavigero.
- Cullen, Edward.** Isthmus of Darien Ship Canal. *Maps.* 8° 1852
— Isthmus of Darien Ship Canal, with a Full History of the Scotch Colony of Darien. *Maps.* 8° 1853
— Over Darien by a Ship Canal: Reports of the mismanaged Darien Expedition of 1854. 8° 1856

- Cullen, Edward.** Republic of New Granada as a Field for Emigration. 8°
Dublin, 1858
- The Darien Indians and the Ship Canal. 8° [1867]
- Cullen, E. A.** Report on the Burrum River. Folio° *Brisbane*, 1888
- Cumberland, Earl of.** See Astley, Vol. 1; Gottfried; Hakluyt, Vol. 2; Kerr, Vol. 7; Pinkerton, Vol. 1; Purchas, Vol. 4; Allgemeine Historie, Vol. 1: Appendix 1.
- Cumberland, Stuart.** The Queen's Highway from Ocean to Ocean. *Maps and illustrations.* 8° 1887
- Cumming, C. F. Gordon.** At Home in Fiji. 2 vols. *Map and illustrations.* 8° 1881
- In the Himalayas and on the Indian Plains. *Illustrations.* 8° 1884
- Wanderings in China. 2 vols. *Portrait, map, and illustrations.* 8° 1886
- Two Happy Years in Ceylon. 2 vols. *Map and illustrations.* 8° 1892
- Cumming, J. Gordon.** See Piassetsky.
- Cumming, Rev. J. G.** Isle of Man, its History, Physical, Ecclesiastical, Civil, and Legendary. *Map and plates.* 8° 1848
- Guide to the Isle of Man, with the means of access thereto, &c. *Map.* 12° 1861
- Cumming, R. Gordon.** Five Years of a Hunter's Life in the Far Interior of South Africa. 2 vols. *Map and plates.* 1850
- Cummings, Samuel.** The Western Pilot, containing Charts of the Ohio and Mississippi Rivers; with a Gazetteer. 8°
Cincinnati, 1840
- Cummins, J.** See Kerr, Vol. 17: Appendix 1.
- Cunha.** See Da Cunha.
- Cunningham, William.** The Cosmographical Glasse, containing the pleasant Principles of Cosmographie, Geographie, Hydrographie, or Navigation. *Cuts.* Folio 1559
- Cunningham, W. M.** Proposed Railway through Siberia. *Map.* 8° 1891
- Cunningham, Sir Alexander.** The Bhilsa Topes, or Buddhist Monuments of Central India; comprising a Brief Historical Sketch of the Rise, Progress, and Decline of Buddhism; with an Account of the Opening and Examination of the various groups of Topes around Bhilsa. *Map and plates.* 8° 1854
- Ladák, Physical, Statistical, and Historical, with Notices of the surrounding Countries. *Maps and plates.* Royal 8° 1854
- Mahabodhi, or the great Buddhist Temple under the Bodhi-tree at Buddha-Gaya. *Plates.* 4° 1892
- See India, A: Appendix 2.
- Cunningham, C. D., and Capt. W. de W. Abney.** The Pioneers of the Alps. *Portraits.* 4° 1887
- Cunningham, James.** See Harris, Vol. 1; Kerr, Vol. 9: Appendix 1.
- Cunningham, Peter.** Handbook for London, Past and Present. 2 vols. 8° 1849
- Cunningham, R. O.** Notes on the Natural History of the Strait of Magellan and West Coast of Patagonia, made during the Voyage of H.M.S. "Nassau" in the years 1866, '67, '68, and '69. *Maps and plates.* 8° *Edinburgh*, 1871
- Cunningham, W.** The Growth of English Industry and Commerce during the Early and Middle Ages. 8°
Cambridge, 1890
- Cuny, Charles.** Observations générales sur le Mémoire sur le Soudan de M. le Comte d'Escayrac de Lauture. 8°
Paris, 1858
- Journal de Voyage de Siout à El-Obeïd 1857-58. Introduction par Malte-Brun. *Map.* 8° *Paris*, 186:
- Cunynghame, Lieut.-Gen. Sir A. T.** Travels in the Eastern Caucasus, on the Caspian and Black Seas, especially in Daghestan, and on the Frontiers of Persia and Turkey, during the Summer of 1871. *Maps.* 8° 1872
- "Curaçoa." See Brenchley.
- Curioni, Giulio.** Sulla successione Normale dei diversi membri del Terreno Triasico nella Lombardia. *Plates.* 4°
Milan, 1855
- Curley, E. A.** Nebraska, its Advantages, Resources, and Drawbacks. *Maps and plates.* 8° 1875
- Curling, J. J.** Coastal Navigation. *Chart and diagrams.* 8° 1885
- Curr, Edward M.** The Australian Race, its Origin, Languages, Customs, Place of Landing in Australia, and the Routes by which it spread itself over that Continent. 4 vols. (Vols. 1-3, 8°; Vol. 4, folio). *Map and illustrations.* *Melbourne*, 1886-87
- Currie, Sir Donald.** Thoughts upon the Present and Future of South Africa, and Central and Eastern Africa. 8° 1877
- Maritime Warfare: the Importance to the British Empire of a Complete System of Telegraphs, Coaling Stations, and Graving Docks. 8° 1877
- Cursetjee, Manockjee.** A Few Passing Ideas for the Benefit of India and Indians. 8° *Bombay*, 1853
- Curson, Cardinal Robert.** See Hakluyt, Vol. 2: Appendix 1.
- Curtis, John G. C.** Tables for Correcting Lunar Distances; with Rules for Finding the Errors and Rates of Chronometers. 8° 1836
- Curtis, Joseph S.** See United States, G, c: Appendix 2.

- Curtis, Richard H.** See Scott.
- Curtis, —.** Smithsonian Meteorological Tables. (Based on Guyot's Meteorological and Physical Tables.) Smithsonian Miscellaneous Collections, 844. 8° *Washington*, 1893
- Curtius, E., and F. Adler.** Olympia und Umgegend. *Maps and plan.* 8° *Berlin*, 1882
- Curzon, Hon. George N.** Russia in Central Asia in 1889, and the Anglo-Russian Question; with Appendices and an Index. *Map and illustrations.* 8° 1889
- Persia and the Persian Question. 2 vols. *Maps and illustrations.* 8° 1892
- Curzon, Hon. Robert.** Armenia: a Year at Erzeroom, and on the Frontiers of Russia, Turkey, and Persia. *Map and woodcuts.* 8° 1854
- Visits to Monasteries in the Levant. 6th edition. *Illustrations.* 8° 1881
- Cushing, —.** Territory of Oregon: Report in Relation to Territory of the United States beyond the Rocky Mountains. 8° *Washington*, 1839
- Cushman, J. B.** Legislative Honors to the Memory of President Lincoln. Message of Gov. Fenton to the Legislature, communicating the Death of President Lincoln. Obsequies of President Lincoln in the Legislature. 8° *Albany, N. Y.*, 1865
- Cusieri, Odoardo.** Storia Fisica e Politica dell' Egitto, della sua remota Antichità sino all' Epoca presente 1842. 3 vols. 8° *Florence*, 1845
- Cuspinianus, J.** De Turcarum Origine, Religione, &c. 16° *Leiden*, 1654
- Cust, Dr R. N.** A Sketch of the Modern Languages of the East Indies. 2 *maps in cover.* 8° 1878
- Table of Languages and Dialects of the East Indies. Square 8° 1878
- Linguistic and Oriental Essays, written from the year 1846 to 1878. *Map.* 8° 1880
- A Sketch of the Modern Languages of Africa. 2 vols. *Map and portraits.* 8° 1883
- The Railway over the Sahara, from Algeria to the Senegal, and the Destruction of Colonel Flatters. *Map.* 8° 1884
- Malaisch - Polynesische Abtheilung. 7 Internationaler Orientalisten - Congress, Wien. Mittheilung über unsere gegenwärtige Kenntniss der Sprachen Oceaniens. 8° 1886
- Linguistic and Oriental Essays, written from the year 1847 to 1887. Second series. *Maps.* 8° 1887
- Three Lists of Bible Translations actually accomplished, corrected up to 1st August 1890: 1. Alphabetical; 2. Geographical; 3. Linguistic. *Frontispiece.* Square 8° 1890
- Cust, Dr R. N.** L'Occupation de l'Afrique par les Missionnaires Chrétiens de l'Europe et de l'Amérique du Nord. 8° *Geneva*, 1891
- Africa Rediviva; or the Occupation of Africa by Christian Missionaries of Europe and North America. *Maps and frontispiece.* 8° 1891
- [Communication on the above subject.] International Geographical Congress, Bern, Switzerland: Africa Section. 8° 1891
- The Ethics of African Geographical Explory. 8° [1892]
- Remarks on the Position of the British Political Interests in Eastern Equatorial Africa in 1892. *Map.* 8° *Hertford*, 1892
- Essay on the Progress of African Philology up to the year 1893. Prepared for the Congress of the World at Chicago, U.S. With three Appendices. 8° 1893
- Custer, G. A.** My Life on the Plains. 8° *N. D.* 1854
- Custine, Marquis de.** Russia. Abridged from the French. 12° 1854
- Cutler, T.** Notes on Spa and its Chalybeate Springs. *Frontispiece.* Small 8° *Brussels*, 1854
- Cutting, H. A.** Observations on Ozone, and its Relation to Disease. 8° *Vermont*, 1874
- Cuvier, Baron G.** Essay on the Theory of the Earth. Translated from the French of M. Cuvier by Robert Kerr; with Mineralogical Notes and an Account of Cuvier's Geological Discoveries, by Professor Jameson. *Plate.* 8° *Edinburgh*, 1813
- Discours sur les Révolutions de la Surface du Globe, et sur les changemens qu'elles ont produits dans le Règne Animal. *Plates.* 4° *Paris*, 1826
- and Alex. Brongniart. Essai sur la Géographie Minéralogique des Environs de Paris. *Maps and plates.* 4° *Paris*, 1811
- Cybulz, G.** Anwendung der Plastik beim Unterricht im Terrainzeichnen. *Plate.* 8° *Leipzig*, 1861
- “Cygnct,” Ship. See Burney, Vol. 4: Appendix 1.
- Czerny, Dr Franz.** Die Wirkungen der Winde auf die Gestaltung der Erde. (Ergänzungsheft, 48—Petermann's Mittheilungen.) *Chart.* 4° *Gotha*, 1877

D

- D—, M. A.** The History of Prussia, from the Times of the Knights of the Cross and Sword to the Occupation of Hanover, 1867. Compiled . . . by M. A. D. 16° 1869

- Daa, Ludvig K.** Om Forholdet mellem det gamle og ny Fastlands Urbeboere. 8° *Christiania*, 1857
- Daalmans, Aegidius.** A Belgian Physician's Notes on Ceylon in 1687-89. Translated from the Dutch by D. W. Ferguson. (Extracted from Journal, No. 35, Volume 10, of the Royal Asiatic Society, Ceylon Branch.) 8° 1887
- Da Cunha, J. Gerson.** Notes on the History and Antiquities of Chaul and Bassein. *Maps, plates, and photographs.* Royal 8° *Bombay*, 1876
- Da Cunha, L. M. do Couto de Albuquerque.** Memórias para a Historia da Praça de Mazagão, revistas pelo Levy Maria Jordão. 4° *Lisbon*, 1864
- Da Cunha, Nuno and Tristano.** See Gottfried: Appendix 1.
- Dadelszen, E. J. von.** The New Zealand Official Year-Book, 1893. *Map.* 8° *Wellington*, 1893
- Report on the Results of a Census of the Colony of New Zealand, taken for the night of the 5th April 1891. *Diagrams.* 8° *Wellington*, 1893
- Daendels, H. W.** Brieven, betreffende het Bestuur der Koloniën, en bevattende eene beoordeling van een Werkje, over dat onderwerp uitgegeven, getiteld: Java. 8° *Amsterdam*, 1816
- D'Affitto, D. L.** Guida di Napoli. 2 vols in 1. 8° *Naples*, 1834
- D'Agua, Izé, and J. Almeida.** Algumas considerações acerca dos productos remetidos para a Exposição de Vienna de Austria no fim de Janeiro de 1873. 8° *Lisbon*, 1873
- Dahl, W. F.** See Baer and Helmersen, 7.
- Dahlgren, Madeleine Vinton.** Memoir of John A. Dahlgren, Rear-Admiral, United States Navy. *Portraits, map, and illustrations.* 8° *Boston, Mass.*, 1882
- Dahse, Paulus.** The Gold Coast. Translated from the German by Harry Bruce Walker. *Map.* 8° *Liverpool*, 1882
- Daireaux, E.** Buenos-Ayres, la Patna, et la Patagonie. *Map.* 12° *Paris*, 1877
- Dairs, J.** The Jews in Roumania. 8° 1872
- Dairs, J. B.** On the Peculiar Crania of the Inhabitants of certain Groups of Islands in the Western Pacific. 4° *Haarlem*, 1866
- D'Albertis, L. M.** Journal of the Expedition for the Exploration of the Fly River. [Newspaper cuttings.] 8° *Sydney*, 1877
- The same. *Map.* 8° *Sydney*, 1877
- New Guinea Exploration. Extract from the Log-Book of the Steam-Launch "Neva." (N. S. W. Legislative Assembly Publication.) Folio° *[Sydney, 1877]*
- New Guinea: What I did and what I saw. 2 vols. *Map and plates.* 8° 1880
- See British New Guinea: Appendix 2.
- D'Albuquerque.** See Albuquerque.
- Dalby, Isaac.** See Mudge, Capt.; Williams, Lieut.-Col. E.
- Dale, R.** Notes of an Excursion to the Isthmus of Tehuantepec, in the Republic of Mexico. *Map and plates.* 8° 1851
- Dale, Sir Thomas.** See Purchas, Vol. 4, Book 9: Appendix 1.
- Dalence, José Marie.** Bosquejo Estadístico de Bolivia. 8° *Chuquisaca*, 1851
- Dalhunty, —.** See Portugal, A: Appendix 2.
- Dall, William H.** Alaska and its Resources. *Map and plates.* 8° *Boston*, 1870
- Harbors of Alaska, and the Tides and Currents in their Vicinity. *Plates.* 4° *[Washington, 1873]*
- Report of Geographical and Hydrographical Operations on the Coast of Alaska. *Map.* 4° *[Washington, 1873]*
- Report on Mount St Elias. *Map and plate.* 8° *[Washington, 1875]*
- On the so-called Chukchi and Nalmo People of Eastern Siberia. 8° *[Philadelphia] 1881*
- Notes on Alaska and the Vicinity of Bering Strait. *Map.* 8° *[New Haven, Conn., 1881]*
- See United States, F: Appendix 2.
- Dallam, Thomas.** See Hakluyt Soc. Publ., Vol., 87: Appendix 1.
- Dallas, A. G.** San Juan, Alaska, and the North-West Boundary. 8° 1873
- Dallas, James.** See Catalogues, A: Appendix 2.
- Dallas, R. C.** The History of the Maroons, from their Origin to the Establishment of their Chief Tribe at Sierra Leone, including the Expedition to Cuba for the purpose of procuring Spanish Chasseurs, and the State of the Island of Jamaica for the last ten years; with a Succinct History of the Island previous to that period. 2 vols. *Maps and illustrations.* 8° 1803
- Dallas, W. L.** Memoir of the Winds and Monsoons of the Arabian Sea and North Indian Ocean. *Plates.* 4° *Calcutta*, 1887
- The Climatology of Afghanistan. (From J. United Service I. of India, Vol. 20, No. 88.) 8° *[Simla, 1891]*
- Dallas, W. S.** See Humboldt, A. von.
- Dalla Torre, K. W. V.** See Switzerland, B: Appendix 2.
- Dalla Vedova, G.** Il Concetto Popolare e il Concetto Scientifico della Geografia. 8° *Rome*, 1880
- Pellegrino Matteucci ed il suo Diario inedito. *Map.* 8° *Rome*, 1885
- See Ragazzi.
- Dallaway, J.** Constantinople, Ancient and Modern, with Excursions to the Shores and Islands of the Archipelago and to the Troad. *Map and plates.* 4° 1797

Dallet, C. Histoire de l'Église de Corée, précédée d'une Introduction sur l'Histoire, les Institutions, la Langue, les Mœurs, et Coutumes Coréennes. 2 vols. *Map and plates.* 8° Paris, 1874

D'Almeida. See Almeida.

D'Almeida, William Barrington. Life in Java; with Sketches of the Javanese. 2 vols. 8° 1864

Dalrymple, Alexander. Historical Collection of the several Voyages and Discoveries in the South Pacific Ocean. 2 vols. in 1. *Maps.* 4° 1770-71
[For Contents, see Appendix 1.]

— Collection of Nautical Memoirs and Journals, mostly published originally at the charge of the East India Company, now reprinted for the use of the Royal Navy. 4° 1806

CONTENTS.

Dalrymple, Alexander. Essay on Nautical Surveying.

M'Cluer, John. Description of the Coast of India, 1787-90.

Dalrymple, A. General Remarks for the use of those who have not been accustomed to Navigate unfrequented Seas.

Macaulay, Hugh. Directions for Entering the Harbour of Olinchy, on the west side of the island Hai-lin, adjacent to the S. Coast of China.

Howel, Mr. Memoir of the harbour Heong-Kong.

Bissell, Capt. Austin. Voyage from England to the Red Sea, and along the East Coast of Arabia to Bombay, 1798-99.

Inverarity, Captain David. Memoir of a Chart of the N.W. Coast of Madagascar, 1803; and Comoro Islands, by the Hon. Thomas Howe, 1766.

Dalrymple, A. Memoir of a Chart of the Passages at the Southern Extremity of Asia.

Dalrymple, A. Catalogue of Authors who have written on Rio de la Plata, Paraguay, and Chaco, 1807.

— Tracts, from 1764 to 1808. 3 vols. [For Contents, see Appendix 1.]

— Tracts, from 1769 to 1793. 4°

CONTENTS.

Vox Populi Vox Dei: Lord Weymouth's Appeal to a General Court of India Proprietors considered 1769

Scheme of a Voyage to Convey the Conveniences of Life to New Zealand 1771

Two Letters to the Court of Directors for Affairs of the United Company of Merchants of England trading to the East Indies, concerning the proposed Supervisorship 1769

Dalrymple, Alexander—continued.

Letter to Dr Hawkesworth, occasioned by some groundless and illiberal imputations in his Account of the late Voyages to the South 1773

Observations on Dr Hawkesworth's Preface to the 2nd edition.

Reply to a Letter from Andrew Stuart, Esq., to the Hon. the Directors of the East India Company. [Account of the subversion of the Legal Government at Madras by imprisoning the Governor, Lord Pigot, in August 1776.]

Explanation of the Map of the East India Company's Lands on the Coast of Choromandel 1778

Memoir on Watering the Circars 1793

— Tracts, from 1791 to 1807. Royal 8°

CONTENTS.

Memorial to the East India Company 1791

The Poor Man's Friend 1795

A Fragment on the India Trade, 1791

1797

Thoughts of an Old Man, of Independent Mind though Dependent Fortune, on the Present High Price of Corn 1800

Longitude: a Full Answer to the Advertisement concerning Mr Earnshaw's Timekeeper in the *Morning Chronicle*, 4th February, and *Times*, 13th February 1806

On the Catholic Question, properly Roman Catholic Question 1807

Notes on Two Letters to Brother Abraham concerning the Roman Catholics 1807

— Catalogue of Printed Books and Tracts by, before 1st January 1792.

— Catalogue of Authors who have written on Rio de la Plata, Paraguay, and Chaco. [With Manuscript and other Additions by Sir Woodbine Parish to 1840.] 4° 1807

— Oriental Repertory: Vol. 1, from April 1791 to January 1793; Vol. 2, concluded in 1808. *Maps and plates.* 4° 1793-1808

[For Contents, see Appendix 1.]

Dalrymple, G. Elphinstone. On the New Settlement in Rockingham Bay, and advance of Colonisation over North-Eastern Australia, including Mr Dalrymple's Report on his Journey from Rockingham Bay to the Valley of Lagoons. 8° 1865

— The Syrian Great Eastern Railway to India, by an entirely New Route. 8° 1878

— See Smith, Joseph W.

Dalton, Capt. E. T. Correspondence and Journal of his Progress in a late Visit to a Clan of Abors on the Diding River. [From the India Records, No. 23] Bengal, 1855

— Descriptive Ethnology of Bengal. *Lithograph portraits.* Large 4°

— *Calcutta*, 1872

- Dalton, Henry G.** The History of British Guiana . . . ; together with an Account of its Climate, Geology, Staple Products, and Natural History. 2 vols. *Map and plates.* 8° 1855
- Dalton, Lieut.-Col. J. C.** See Nadarov ; Goodenough.
- Dalton, John N.** See "Bacchante."
- Dalton, W. H.** See Whitaker.
- Dal Verme, Conte Luchino.** Giappone e Siberia: Note d'un Viaggio nell'estremo Oriente al seguito di S. A. R. il Duca di Genova. *Maps and illustrations.* Folio* Milan, 1885
- Daly, C. P.** English Arctic Expedition. *Map.* 8° Boston, Mass., 1877
- Daly, Mrs Dominic D.** Digging, Squatting, and Pioneering Life in the Northern Territory of South Australia. *Map.* 8° 1887
- Daly, Lieut. H.** Reports on the Northern Shan States. Folio* Rangoon, 1888-90
- Daly, General H. D.** Report on the Political Administration of the Territories comprised within the Central India Agency, for the year 1868-69 1869
- Ditto, for 1869-70 1870
- Ditto, for 1870-71 1871
- Ditto, for 1871-72 1873
- Ditto, for 1873-74. [From the India Records, Nos. 75, 82, 86, 102, 114.]
- Dalzel, A.** See Chevalier, M.
- Dalzell, Archibald.** The History of Dahomy, an Inland Kingdom of Africa, compiled from Authentic Memoirs ; with Introduction and Notes. *Map and plates.* 4° 1793
- Dalzell, N. A.** Observations on the Influence of Forests, and on the General Principles of Management as applicable to Bombay. [From the India Records, No. 76.] 8° Bombay, 1863
- Damberger, C. F.** Travels in the Interior of Africa, from the Cape of Good Hope to Morocco, from the year 1781 to 1797, through Caffaria, the Kingdoms of Mataman, Angola, Massi, Monœmugi, Muschako, &c., likewise across the Great Desert of Sahara and the Northern Parts of Barbary. 2 vols. in 1. *Map and plate.* 8° Dublin, 1801
- Damer, Hon. Mrs G. L. Dawson.** Diary of a Tour in Greece, Turkey, Egypt, and the Holy Land. 2 vols. *Plates.* 12° 1841
- Dames, Dr Wilhelm.** See Richthofen.
- Dampier, Capt. William.** A New Voyage round the World, describing particularly the Isthmus of America. *Maps.* 8° 1697
- New Voyage round the World, describing particularly the Isthmus of America, several Coasts and Islands in the West Indies, the Isles of Cape Verde, the Passage by Terra del Fuego, the South Sea Coasts of Chili, Peru, and Mexico, the Isle of Guam, one of the Ladrões, Mindanao, and other Philippine and East India Islands near Cambodia, China, Formosa, Luconia, Celebes, &c., New Holland, Sumatra, Nicobar Isles, the Cape of Good Hope, and Santa Hellenia ; their Soil, Rivers, Harbours, Plants, Fruits, Animals, and Inhabitants ; their Customs, Religion, Government, Trade, &c. 4 vols. *Maps and plates.* 8° 1729
- See Drake, Sir F. ; also Hakluyt Soc. Publ., Vol. 25 ; Callander, Vol. 2 ; Harris, Vol. 1 ; Kerr, Vol. 10 ; Laharpe, Vol. 15 ; Pinkerton, Vol. 11 ; Allgemeine Historie, Vol. 12 ; New Collection, Vol. 3, p. 608 ; The World Displayed, Vol. 6, p. 609 ; Appendix 1.
- Dana, E. S.** Contributions to the Petrography of the Sandwich Islands. (From the *American Journal of Science*, No. 37, March 1889.) *Illustrations.* 8° [1889]
- Dana, Dr James D.** On an Isothermal Oceanic Chart, illustrating the Geographical Distribution of Marine Animals. *Map.* 8° Washington, 1853
- 1. On Parallel Relations of the Classes of Vertebrates, and on some Characteristics of the Reptilian Birds.
- 2. The Classification of Animals based on the Principle of Cephalisation ; on Fossil Insects from the Carboniferous Formation in Illinois.
- 3. Classification of Herbivores ; Note on the Position of Amphibians among the Classes of Vertebrates. 8° New Haven, Conn., 1863-64
- Corals and Coral Islands. *Plates.* 8° 1872
- The same. 3rd edition. *Maps and illustrations.* Large 8° New York [1890]
- On Volcanic Eruptions of Barren Island, Vesuvius, and Kilauea. (From the *American Journal of Science*, Vol. 31, May 1886.) 8° 1886
- A Dissected Volcanic Mountain : some of its revelations. (From the *American Journal of Science*, No. 190.) 8° New Haven, Conn., 1886
- Kilauea after the Eruption. (From the *American Journal of Science*, Vol. 33.) 8° [1887]
- Papers on the Volcanic and Geological History of the Hawaiian Islands. (From the *American Journal of Science*, Nos. 33-37, June 1887 to March 1889.) *Maps and illustrations.* 8° [1887-89]
- Areas of Continental Progress in North America, and the Influence of the Conditions of these Areas on the Work carried forward within them. (From the *Bull. Geol. Soc., America*, Vol. 1, 1889.) 8° [1889]

- Dana, Dr James D.** On the Origin of the Deep Troughs of the Oceanic Depression: Are any of Volcanic Origin? (From the *American Journal of Science.*) *Map.* 8° [*New Haven, Conn.*, 1889]
- Danckelman, Dr A. von.** Die meteorologischen Beobachtungen der Güssfeldt'schen Loango-Expedition. Nebst einem Anhang, Resultate der Beobachtungen von Dr O. Lenz am Ogowe. *Plate.* 4° *Leipzig*, 1878
- Association Internationale du Congo. Mémoire sur les Observations Météorologiques faites à Vivi (Congo Inférieur) et sur la Climatologie de la Côte sud-ouest d'Afrique en général. *Map and plates.* 4° *Berlin*, 1884
- Beiträge zur Kenntniss des Klimas des Deutschen Togolandes und seiner Nachbargebiete an der Gold und Sklaven Küste. *Plan and plate.* 8° *Berlin*, 1890
- Danckwerth, Caspar, and J. Meyer.** Neue Landesbeschreibung der zweij Hertzogthümer Schleswich und Holstein, zusambt vielen dabei gehörigen neuen I andkarten, die auff Ihr Königl. Majjtt. zu Dennemarck, Norwegen, &c., und Ihr Fürstl. Dürchl. beeder regierenden Hertzogen zu Schleswich Holstein, &c., aller und gnadigsten befehle von dero Königl. Majjtt. bestalten Mathematico Johanne Mejero, Hus. Cimbri, Chorographice Elaborirt, diurch Casparum Danckwerth, D., zusammen getragen und verfertigt. Vorin auch das alte Teutschland kürztlich beschrielen, mitbegriffen ist. *Maps.* Folio *N. P.*, 1652
[Register published by J. J. Babst, Glückstat, annexed.]
- Dandini, Jerom.** See Churchill, Vol. 7; Pinkerton, Vol. 10: Appendix 1.
- Danenhower, Lieut. J. W.** The Polar Question. *Map.* 8° *Annapolis, Md.*, 1885
- Dangar, H.** Index and Directory to Map of the Country bordering upon the River Hunter, the Lands of the Australian Agricultural Company; with the Ground-Plan and Allotments of King's Town, New South Wales. *Plate.* 8° 1828
- Dangerfield, Capt.** See India, C (Geological Papers): Appendix 2.
- Daniel, H. A.** Lehrbuch der Geographie für höhere Unterrichtsanstalten. (49th edition) herausgegeben von Dr A. Kirchhoff. 12° *Halle*, 1878
- Leitfaden für den Unterricht in der Geographie. (125th edition) herausgegeben von Dr A. Kirchhoff. 12° *Halle*, 1879
- Kleineres Handbuch der Geographie. Auszug aus des Verfassers Vierbändigem Werke. 4th edition. 8° *Leipzig*, 1883
- See Ritter.
- Daniell, J. F.** Observations on a New Hygrometer, which Measures the Force and Weight of Aqueous Vapour in the Atmosphere, and the Corresponding Degree of Evaporation. 8° [1820]
- Daniell, Samuel, and William Daniell.** Sketches representing the Native Tribes, Animals, and Scenery of Southern Africa. 48 plates. 4° 1820
- Daniell, W. F.** Sketches of the Medical Topography and Native Diseases of the Gulf of Guinea, Western Africa. 8° 1849
- Observations on the Copals of Western Africa. 8° 1857
- Danielsen, D. C.** See Norway, A (North Atlantic Expedition): Appendix 2.
- Danilowitsch, —.** See Baer and Helmersen, 10.
- Dankovsky, Gregor.** Die Griechen als Stamm- und Sprachverwandte der Slawen. Historisch und Philologisch. 8° *Pressburg*, 1828
- Danks, B.** See Brown and Danks.
- Danti, Egnatio.** Egnazio Danti, Cosmografo e Matematico e le sue opere in Firenze. Memoria Storica di Iodoco Del Badia. 8° *Florence*, 1831
- Danvers, F. C.** India (Spon's Information for Colonial Engineers, edited by J. T. Hurst, No. 3). *Map.* 8° 1877
- Report to the Secretary of State for India in Council on the Records of the India Office. Vol. 1, Part 1. *Map.* 8° 1887
- Bengal, its Chief Agents and Governors. 8° [1888]
- Report to the Secretary of State for India in Council on the Portuguese Records relating to the East Indies contained in the Archivo da Torre do Tombo, and the Public Libraries at Lisbon and Evora. 8° 1892
- Danvers, Juland.** Report to the Secretary of State for India in Council on Railways in India to the end of the year 1859. The same, for the years 1860-61, 1861-62, 1862-63, 1863-64, 1864-65, 1865-66, 1866-67, 1867-68, 1868-69, 1879-80. *Maps.* Folio 1860-69, 1880
- Dapontès, Constantin.** Éphémérides Daces, ou Chronique de la Guerre de quatre ans (1736-1739). Publiée, traduite, et annotée par Emile Legrand. I. Texte Grec. [No. 14 of Publ. de l'Éc. des Langues Orient. Viv.] 8° *Paris*, 1880
- Ditto. II. Traduction. [No. 15 of Publ. de l'Éc. des Langues Orient. Viv.] *Portrait.* Large 8° *Paris*, 1881
- Ditto. III. [No. 20 of Publ. de l'Éc. des Langues Orient. Viv.] Large 8° *Paris*, 1888

Dapper, O. Beschryving des Keizerryks van Taising of Sina, vertoont in de Benaming, Grens-palen, Steden, Stroomen, Bergen, Gewassen, Dieren, Gods-dienst, Tale, Letteren, &c. *Plates.* Folio

Amsterdam, 1670

— *Gedenkwaardig Bedryf der Nederlandsche Oost-Indische Maetschappye, op de Kuste en in het Keizerrijk van Taising of Sina; behelzende het tweede Gezandschap aen den Onderkoning Singlamong en Veldheer Taising Lipoui; door J. van Kampen en K. Nobel. Vervolgt met een verhaal van het voorgevalen des jaers 1603, 4, en 6, op de Kuste van Sina, en ontrent d'Eilanden Tayowan, Formosa, ay en Quemuy, onder't gezag van B. Bort; en het derde Gezandschap aen Konchy, Tartarsche Keizer van Sina en Oost-Tartarye, onder P. van Hoorn. [Imperfect.] Map and plates.* Folio

Amsterdam, 1670

— *Asia, of Naukeurige beschryving van het rijk des Grooten Mogols, en een groot gedeelte van Indiën; behelzende de Landschappen van Kandahar, Kabul, Multan, Haikan, Bukkar, Send of Diu, Jesselmeer, Attak, Penjab, Kaximir, Jangapore, Dely, Mando, Malva, Chitor, Utrad, Zuratte of Kambaye, Chandisch, Narvar, Gwaliar, Indostan, Sanbat, Bakar, Nagrakat, Dekan, en Visiapour; beneffens een volkome beschryving van geheel Persie, Georgie, Mengrelie, en andere Gebuur-gewesten, vertoont in de Benamingen, Grens-palen, Steden, Gewassen, Dieren, &c. Map and plates.* Folio

Amsterdam, 1672

— *Naukeurige Beschryving van Asie; behelzende de gewesten van Mesopotamie, Babylonie, Assyrie, Anatolie, of Klein Asie; beneffens eene volkome Beschryving van gantsch, Gelukkigh, Woest, en Petreesch of Steenigh Arabie. Vertoont in een bondigh ontwerp van's Lants benamingen, bepalingen, verdeelingen, steden, vlekken, gewassen, dieren, zeden, en aert der inwoonders, bestiering, geschiedenissen en godsdienst, inzonderheit die van d'oude Arabieren, Mahomet en Mahometanen. 2 vols. Map and plates.* Folio

Amsterdam, 1680

— *Description de l'Afrique, contenant les Noms, la Situation, et les Confins de toutes ses Parties, leurs Rivières, leurs Villes, et leurs Habitations, leurs Plantes et leurs Animaux; les Costumes, la Langue, les Richesses, la Religion, et le Gouvernement de ses Peuples. Maps and plates.* Folio

Amsterdam, 1686

— *Beschryving van Eilanden der Archipel, certijts Egeesche Zee, nu Archipel, en de Eilanden Cyprus, Rhodos, S. Stefanio, Karpathos, Kasos, Kos of Lango, Nizaria, &c. [Imperfect.] Maps and plates.* Folio

1688

Dapper, O. Naukeurige beschryving van Morea certijts Peloponnesus; en de Eilanden, gelegen onder de Kusten van Morea, en binnen en buiten de Golf van Venetien; waer onder de voornaemste Korfu, Cefalonia, Santa Maura, Zanten, en andere in grooten getale; behelzende derzelver Lantschappen, Steden, Rivieren, Poelen, Bergen, Gewassen, Dieren, &c. *Maps and plates.* Folio

Amsterdam, 1688

D'Aramon. *See Aramon.*

Darapaky, Dr L. Las Aguas Mineralis de Chile. *Illustrations.* 8°

Valparaiso, 1890

Darby, William. View of the United States, Historical, Geographical, and Statistical. *Maps.* 18°

Philadelphia, 1828

— **and Theodore Dwight.** A New Gazetteer of the United States of America: containing a Copious Description of the States, Territories, Counties, Parishes, Districts, Cities, and Towns; Mountains, Lakes, Rivers, and Canals; Commerce, Manufactures, Agriculture, and the Arts generally, of the United States; also the Extent, Boundaries, and Natural Productions of the Principal Subdivisions, the Latitude and Longitude of Cities and Towns, and their Bearing and Distance from Important Places, with the Population of 1830. 8°

Hartford, Conn., 1833

Dard, J. Dictionnaire Français-Wolof, Français-Bambara, suivi du Dictionnaire Wolof-Français. 8°

Paris, 1825

— *Grammaire Wolofe, ou méthode pour étudier la Langue des Noirs qui habitent les Royaumes de Bourba-Yolof, de Walo, de Damel, de Bour-Sine, de Saloume, de Baole, en Sénégambie; suivie d'un Appendice où sont établies les particularités les plus essentielles des Principales Langues de l'Afrique Septentrionale.* 8°

Paris, 1826

Dardye. *See* Bourgade la Dardye.

Daron, Étienne Açogh'ig de. Histoire Universelle. Traduite de l'Arménien et annotée par E. Dulaurier. 1^{ère} partie. [18 of Publ. de l'Ec. des Langues Orient. Viv.] Large 8°

Paris, 1883

Darondeau, B. Mélanges Hydrographiques, ou Recueil de Documents relatifs à l'Hydrographie et à la Navigation; Extraits des Annales Maritimes et Coloniales publiées par MM. Bajot et Poirré. 3 vols. in 2. *Maps.* 8°

Paris, 1846

— *Notice sur les Erreurs des Compas dues aux attractions locales à bord des Navires en Bois et en Fer, suivie d'Instructions sur les moyens de déterminer ces Erreurs et de les corriger.* 8°

Paris, 1858

- Darondeau, J. B.** Tableau Général des Phares et Fanaux des Côtes de Hollande et de Belgique. 8° *Paris*, 1849
- Tableau Général des Phares et Fanaux des Côtes Orientales de l'Amérique du Nord. 8° *Paris*, 1851
- Tableau Général des Phares et Fanaux des Côtes de la Méditerranée, de la Mer Noire et de la Mer d'Azoff. 8° *Paris*, 1852
- See Horsburgh, J; Kerhallet; Vaillant.
- Darrah, H. Z.** See India, I (Assam): Appendix 2.
- Darwin, Charles.** Geological Observations on the Volcanic Islands visited during the Voyage of H. M. S. "Beagle," together with some brief Notices on the Geology of Australia and the Cape of Good Hope: being the second part of the Geology of the Voyage of the "Beagle," &c. *Map*. 8° *London*, 1844
- Geological Observations on South America: being the third part of the Geology of the Voyage of the "Beagle" . . . 1832 to 1836. *Map*. 8° 1846
- The Structure and Distribution of Coral Reefs. 2nd edition. *Plates*. Small 8° 1874
- The Life and Letters of Charles Darwin, including an Autobiographical Chapter. Edited by his son Francis Darwin. 3 vols. *Portraits and illustrations*. 8° 1887
- Journal of Researches into the Natural History and Geology of the Countries visited during the Voyage of H. M. S. "Beagle" Round the World, under the command of Capt. Fitzroy, R. N. (From the corrected and enlarged edition of 1845.) *Illustrations*. 12° 1889
- The same. A new edition. *Illustrations*. 8° 1890
- On the Structure and Distribution of Coral Reefs; also Geological Observations on the Volcanic Islands and parts of South America visited during the Voyage of H. M. S. "Beagle." With . . . a Critical Introduction to each work by Prof. John W. Judd, F. R. S. *Maps and illustrations*. 12° 1890
- See Fitzroy.
- Darwin, Prof. G.** On Maps of the World. *Plate*. 8° 1875
- Darwin, Major Leonard.** On the Projection and Use of Maps for Military Purposes. Folio* 1890
- See United Kingdom, G, War Office Publ.: Appendix 2.
- Das.** See Chandra Das.
- Dassel, T.** See Astley, Vol. 1; Hakluyt, Vol. 3; Kerr, Vol. 7; Allgemeine Historie, Vol. 1: Appendix 1.
- Dassy, G. F.** Notes on Suez, with Tables of Exports and Imports. 8° *Constantinople*, 1859
- Dati, Giuliano.** La Lettera dell' Isole che ha trovato nuovamente il Re di Spagna. Poemetto in ottava rima. Pubblicato per cura di Gustavo Uzielli. 12° *Bologna*, 1873
- Daubeny, C.** A Description of Active and Extinct Volcanos, of Earthquakes and of Thermal Springs; with Remarks on the Causes, &c. 2nd edition. *Maps*. 8° 1848
- Daubeny, Henry.** The Climate of San Remo as adapted to Invalids. 8° 1865
- Daubrée, A.** Expériences Synthétiques relatives aux Météorites. Rapprochements auxquels ces expériences conduisent, tant pour la Formation de ces Corps Planétaires que pour celle du Globe Terrestre. 8° *Paris*, 1866
- Rapport sur les progrès de la Géologie Expérimentale. 4° *Paris*, 1867
- Les Eaux Souterraines aux Époques Anciennes, rôle qui leur revient dans l'Origine et les Modifications de la Substance de l'Écorce terrestre. *Maps and illustrations*. 8° *Paris*, 1887
- Les Eaux Souterraines à l'Époque Actuelle, leur Régime, leur Température, leur Composition au point de vue du rôle qui leur revient dans l'Économie de l'Écorce terrestre. 2 vols. *Maps and illustrations*. 8° *Paris*, 1887
- Recherches expérimentales sur le rôle possible des Gaz à hautes températures donnés de très fortes pressions et animés d'un Mouvement fort rapide dans divers Phénomènes Géologiques. 8° *Paris*, 1891
- Application de la méthode expérimentale au rôle possible des Gaz Souterrains dans l'histoire des Montagnes Volcaniques. 8° *Paris*, 1892
- Daulphinois, Nicholas N.** See Churchill, Vol. 8: Appendix 1.
- D'Audiffret Pasquier, Duke.** See United Kingdom, G, War Office Publ.: Appendix 2.
- Daumas, F.** See Arbousset.
- Daumas, Lieut.-Col.** Le Sahara Algérien: Études Géographiques, Statistiques, et Historiques, sur la Région au sud des Établissements Français en Algérie. *Map*. Royal 8° *Paris*, 1845
- and — Fabar. La Grande Kabylie: Études Historiques. *Table*. Royal 8° *Paris*, 1847
- Daunou, P. C. F.** De la America Meridional, con algunas Observaciones acerca de este importante objeto. 8° *Buenos Ayres, N. D.*
- Daussy, Pierre.** Second Mémoire sur les Marées de Côtes de France. 8° *Paris*, 1838
- L'Influence de la Pression Atmosphérique sur le Niveau moyen de la Mer. 8° *Paris*, 1839

- Daussy, Pierre.** Nouvelle Méthode pour calculer la Marche des Chronomètres. 8° *Paris, 1841*
- Table des Positions Géographiques des principaux lieux du Globe, 1836, '37, '40, '41, '42, '43, '44, '46, '47, '48, '50, '51, '54-56. 8°
- Mémoire Descriptif de la Route de Téhran à Meched et de Meched à Jezd, reconnue en 1807 par M. Truilhier, suivi d'un Mémoire les Observations faites en 1807, par le Capitaine Truilhier, dans son Voyage en Perse. *Maps.* 8° *Paris, 1841*
- Notice sur la Vie et les Travaux de, par M. de la Roquette. *Portrait.* 8° *Paris, 1861*
- See Hell, X. H. de; Truilhier, Capt.
- Davenport and Comelati.** See Dictionaries, Italian: Appendix 2.
- Davey, Thomas.** See Canada, G: Appendix 2.
- David, A.** Journal de mon troisième Voyage d'Exploration dans l'Empire Chinois. 2 vols. *Maps.* Small 8° *Paris, 1875*
- David, T. W. Edgeworth.** See New South Wales, B: Appendix 2.
- Dauids, Arthur Lumley.** Grammar of the Turkish Language, with a Discourse on the Language and Literature of the Turkish Nations, a copious Vocabulary, Dialogues, a Collection of Extracts in Prose and Verse, and lithographed Specimens of various Ancient and Modern Manuscripts. 4° 1832
- Davidson, Prof. George.** Directory for the Pacific Coast of the United States. 8° *Washington, 1858*
- The Abrasions of the Continental Shores of N.W. America, and the supposed ancient Sea-levels. 8° 1873
- The Shoaling of the Bar at the Entrance to San Francisco Harbour. 8° [*San Francisco, 1884*]
- Identification of Sir Francis Drake's Anchorage on the Coast of California in the year 1579. *Maps and plates.* Large 8° [1890]
- The Discovery of Humboldt Bay, California. *Maps and plate.* 8° *San Francisco, 1891*
- Early Voyages on the North-Western Coast of America. 8° [*Washington, 1894*]
- See United States, F, Coast and Geodetic Survey: Appendix 2.
- Davidson, G. F.** Trade and Travel in the Far East; or, Recollections of Twenty-one Years passed in Java, Singapore, Australia, and China. 12° 1846
- Davidson, James Wood.** The Florida of To-Day: a Guide for Tourists and Settlers. *Maps and illustrations.* 12° *New York, 1889*
- Davidson, John.** Notes taken during Travels in Africa. *Plates.* 4° *Privately printed, 1839*
- Davie, J. Constance.** Letters from Paraguary, describing the Settlements of Monte Video and Buenos Ayres, the Presidencies of Rioja Minor, Nombre de Dios, St Mary, and St John, &c. 8° 1805
- Davies, E. W. L.** Algiers in 1857, its Accessibility, Climate, and Resources Described, with especial reference to English Invalids. *Plates.* 8° 1858
- Davies, John.** See Olearius.
- Davies, R. H.** Report on the Trade and Resources of the Countries on the North-Western Boundary of British India. 8° *Lahore, 1862*
- Central Asia. Report on the Trade and Resources of the Countries on the North-Western Boundary of British India. [Parliamentary Report.] Folio* 1864
- Davies, Walter.** General View of the Agriculture and Domestic Economy of South Wales; containing the Counties of Brecon, Caermarthen, Cardigan, Glamorgan, Pembroke, Radnor. 2 vols. *Maps.* 8° 1815
- Davies, William.** The Pilgrimage of the Tiber, from its Mouth to its Source; with some account of its Tributaries. *Map and plates* 1873
- Davies, William.** See Purchas, Vol. 4, Book 6: Appendix 1.
- Davila, Gil Gonzales.** See Gottfried: Appendix 1.
- Davila, Pedrarias.** See Hakluyt Soc. Publ., Vol. 34; Gottfried: Appendix 1.
- Davis, Andrew M'Farland.** The Journey of Moncacht-Apé, an Indian of the Yazoo Tribe, across the Continent, about the year 1700. 8° *Worcester, Mass., 1883*
- Davis, Rear-Admiral Charles H.** Report on Interoceanic Canals and Railroads between the Atlantic and Pacific Oceans. *Maps.* 8° *Washington, 1867*
- See "Polaris"; Schubert; also United States, E, a: Appendix 2.
- Davis, C. O.** The Life and Times of Patuone, the celebrated Ngapuhi Chief. *Portrait.* 12° *Auckland, 1876*
- Davis, Edw.** See Burney, Vol. 4: Appendix 1.
- Davis, E. J.** Anatolica; or, The Journal of a Visit to some of the Ancient Ruined Cities of Caria, Phrygia, Lycia, and Pisidia. *Map and plates.* 8° 1874
- Life in Asiatic Turkey: a Journal of Travel in Cilicia (Pedias and Trachæa), Isauria, and parts of Lycaonia and Cappadocia. *Map and plates.* 8° 1879
- Davis, G. G.** See Keely.

- Davis, James Davidson.** Contributions towards a Bibliography of New Zealand. 12° *Wellington*, 1887
- Davis, Joachin, and M. Perez.** Tablero del Palenque. Traducido por J. Davis and M. Perez. (From the Anales del Museo Nacional.) *Plates*. 4° *Mexico*, 1880
- Davis, John.** See Markham, C. R.; also Astley, Vol. 1; Gottfried; Hakluyt, Vols. 3, 4; Hakluyt Soc. Publ., Vols. 5, 59; Kerr, Vols. 8, 10; Purchas, Vol. 1, Book 4; Allgemeine Historie, Vols. 1, 17: Appendix 1.
- Davis, John.** See Westgarth.
- Davis, Joseph Barnard.** Thesaurus Craniorum: Catalogue of the Skulls of the Various Races of Man in the Collection of J. B. D. *Plates*. 8° 1867
- Davis, Capt. J. E.** See United Kingdom, A, Miscellaneous: Appendix 2.
- and P. L. H. Davis. Sun's True Bearing; or, Azimuth Tables, computed for intervals of four minutes, &c., with Variation Chart, and Instructions in Danish, &c. *Map*. 8° 1875
- Davis, Richard Harding.** An American in Africa [W. A. Chanler]. (From *Harper's Magazine*, March 1893.) *Portrait*. 8° 1893
- Davis, Sir J. F.** Chinese Novels, translated from the Originals; to which are added Proverbs and Moral Maxims, collected from their Classical Books, &c., with Observations on the Language and Literature of China. 8° 1822
- Chinese Moral Maxims, with a Free and Verbal Translation. 8° *Macao*, 1823
- The Chinese: a General Description of the Empire of China and its Inhabitants. 2 vols. *Woodcuts*. 12° 1836
- Chusan; with a Survey Map of the Island. 8° 1853
- China: a General Description of that Empire and its Inhabitants; with the History of Foreign Intercourse down to the Events which produced the Dissolution of 1857. Vol. 1 only. *Illustrations*. 8° 1857
- Chinese Miscellanies: a Collection of Essays and Notes. 8° 1865
- Davis, J. W., and F. A. Lees.** West Yorkshire: an Account of its Geology, Physical Geography, Climatology, and Botany. Part 1, Geography; Part 2, Physical Geography and Botanical Topography. *Maps and plates*. 8° 1878
- Davis, N.** Ruined Cities within Numidian and Carthaginian Territories. *Map and plates*. 8° *London*, 1862
- Davis, Lieut. S.** See Turner, Capt. Samuel.
- Davis, William.** See Churchill, Vol. 7: Appendix 1.
- Davis, Prof. William M.** On the Classification of Lake Basins. 8° *Boston, Mass.*, 1882
- The Little Mountains east of the Catskills. *Plate*. 8° [1882]
- Geographic Methods in Geologic Investigation. Lecture delivered before the National Geographic Society at Washington, 27th April 1888. (From the *National Geographic Magazine*, Vol. 1, No. 1.) 8° 1888
- The Rivers and Valleys of Pennsylvania. *Map*. 8° *Washington*, 1889
- Structure and Origin of Glacial Sand Plains. *Plate*. 8° *Washington*, 1890
- and J. Walter Wood, junr. The Geographic Development of Northern New Jersey. Large 8° *Salem, Mass.*, 1890
- Davison, G. M.** Traveller's Guide through the Middle and Northern States, and the Provinces of Canada. 8° *Saratoga Springs*, 1840
- Davison, —.** See Walpole, Turkey: Appendix 1.
- Davy, John.** An Account of the Interior of Ceylon and of its Inhabitants, with Travels in that Island. *Map and plates*. 4° 1821
- Notes and Observations on the Ionian Islands and Malta, with Remarks on Constantinople and Turkey. *Plates*. 2 vols. 8° 1842
- See Eyriès, Vol. 13: Appendix 1.
- Davy, John.** See Purchas, Vol. 1: Appendix 1.
- Dawkins, Prof. W. Boyd.** Cave Hunting: Researches on the Evidence of Caves respecting the Early Inhabitants of Europe. *Plate*. 8° 1874
- Early Man in Britain, and his Place in the Tertiary Period. *Woodcuts*. 8° 1880
- Dawson, Alfred.** See Leyland.
- Dawson, Dr George M.** British North American Boundary Commission. Report of the Geology and Resources of the Region in the Vicinity of the Forty-Ninth Parallel, from the Lake of the Woods to the Rocky Mountains, with Lists of Plants and Animals collected, and Notes on the Fossils. *Maps and plates*. 8° *Montreal*, 1875
- Notes and Observations on the Kwakiol People of Vancouver Island. (From the Transactions of the Royal Society of Canada, Vol. 5, Sec. 2, 1887.) *Plate*. 4° *Montreal*, 1888
- Geological and Natural History. Survey of Canada: Report on an Exploration in the Yukon District, N.W.T., and adjacent Northern Portion of British Columbia, 1887. *Maps and plates*. Large 8° *Montreal*, 1888

- Dawson, Dr George M.** Notes on the Indian Tribes of the Yukon District, and adjacent Northern Portion of British Columbia. 8° [Montreal, 1889]
- Geological and Natural History Survey of Canada: The Mineral Wealth of British Columbia, with an Annotated List of Localities of Minerals of Economic Value. Large 8° Montreal, 1889
- On Some of the Larger Unexplored Regions of Canada. Map. 8° Ottawa, 1890
- On the Later Physiographical Geology of the Rocky Mountain Region in Canada, with Special Reference to Changes in Elevation and to the History of the Glacial Period. (From the Transactions of the Royal Society of Canada, Vol. 8, sec. 4.) Maps. 4° 1890
- On the Glaciation of the Northern Part of the Cordillera; with an Attempt to Correlate the Events of the Glacial Period in the Cordillera and Great Plains. (From *The American Geologist* for September 1890.) 8° 1890
- Notes on the Shuswap People of British Columbia. (Reprint from Trans. Roy. Soc., Canada.) Map. 4° 1891
- Note on the Geological Structure of the Sellkirk Range. (Bulletin of the Geological Society of America, Vol. 2, pp. 165-176.) 8° Rochester, 1891
- Notes on the Geology of Middleton Island, Alaska. (From Bulletin Geol. Soc. Am., Vol. 4.) Large 8° 1892
- See Mackenzie, A.; Selwyn; also Canada, A: Appendix 2.
- and A. Sutherland. Elementary Geography of the British Colonies. Illustrations. 12° 1892
- Dawson, Sir J. William.** Observations on the Geology of the Line of the Canadian Pacific Railway. Map and sections. 8° [1884]
- British Association for the Advancement of Science: Address by Sir J. William Dawson. 8° 1886
- The Geology of Nova Scotia, New Brunswick, and Prince Edward Island; or, Acadian Geology. 4th edition. Map and illustrations. Large 8° 1891
- See Canada, A, Geological Survey: Appendix 2.
- and B. J. Harrington. Report on the Geological Structure and Mineral Resources of Prince Edward Island. Map and plates. 8° Montreal, 1871
- Dawson, Commander L. S.** Memoirs of Hydrography, including brief Biographies of the Principal Officers who have served in H.M. Naval Surveying Service between the years 1750 and 1885. 2 parts. Portraits. Large 8° Eastbourne, 1885
- Dawson, S. J.** Rapport sur l'Exploration de la Contrée située entre le Lac Supérieur et la Colonie de la Rivière Rouge et entre ce dernier endroit et les rivières Assiniboine et Saskatchewan. Maps. 4° [Also in English.] Toronto, 1859
- Day, Capt. C. R.** See Mockler-Ferryman.
- Day, David. S.** See United States, G, c (Statistical Papers): Appendix 2.
- Day, F.** The Fishes of India: being a Natural History of the Fishes known to Inhabit the Seas and Freshwaters of India, Burma, and Ceylon. Vols. 1 and 2. Plates. 4° 1876-78
- Day, St John V.** The Iron and Steel Industries of Scotland. [Bound up with Papers by John Fergusson, John Mayer, and James Paton, for the British Association Meeting at Glasgow, 1876.] 12° Glasgow, 1876
- Dayman, Commander Jos.** Deep-Sea Soundings in the North Atlantic Ocean, between Ireland and Newfoundland, made in H.M.S. "Cyclops," in 1857. Maps and plates. 8° 1858
- De** — For French names such as De Candolle, see under principal word.
- Deakin, Hon. Alfred.** Irrigated India: an Australian View of India and Ceylon, their Irrigation and Agriculture. Map. 8° 1893
- Deane, A.** Ceylon. (Spon's Information for Colonial Engineers, edited by J. T. Hurst, No. 1.) 8° 1875
- Deane, H. S.** Report on a Preliminary Survey of the State of Perak, its Position, Boundaries, Area, what Portions are Available for Plantations, the Various Means of Transport, and the Description of Survey adapted to its Present and Future Requirements. 8° Singapore, 1880
- Debaize, Abbé,** et sa Mission Géographique et Scientifique dans l'Afrique Centrale, par Alfred Rabaud. Portrait. 8° Marseilles, 1880
- Debenham, J.** A New Theory of the Tides, in which the Errors of the Usual Theory are Demonstrated. 8° 1846
- Debes, L. J.** Færøe et Færøa reserata. Det er: Færøernes oc Færøeske Indhyggers Beskrivelse, &c. 12° Copenhagen, 1673
- Dechen, H. von.** Anzeige der geognostischen Karte von Deutschland, England, Frankreich, und den Nachbarländern. 8° Berlin, 1839
- Sammlung der Höhenmessungen in der Rhein provinz, geordnet nach den Methoden und den Linien der Nivellements, &c. 8° Bonn, 1852
- Geognostischer Führer in das Siebengebirge am Rhein. Mit mineralogisch-petrographischen Bemerkungen von Dr G. vom Rath. Map. 12° Bonn, 1861

- Dechen, H. von.** Geognostischer Führer zu der Vulkanreihe der Vorder-Eifel. 12°
Bonn, 1861
- Geognostischer Führer zu dem Laacher See und seiner vulkanischen Umgebung. 12°
Bonn, 1864
- Dechevrens, Marc.** Recherches sur les principaux Phénomènes de Météorologie et de Physique Terrestre. 8°
Versailles, 1877
- Recherches sur les Variations des Vents à Zi-Ka-Wei, d'après les observations faites de 1873 à 1877. 4°
Zi-Ka-Wei, 1877
- La Lumière Zodiacale étudiée d'après les observations faites de 1875 à 1879. Plate. 4°
Zi-Ka-Wei, 1879
- Le Typhon du 31 juillet 1879. 4°
Zi-Ka-Wei, 1879
- Déchy, Moriz von.** Mittheilungen über Bergreisen im Kaukasus, 1884-87. Folio*
Vienna, 1889
- Recherches sur l'Orographie et la Glaciologie du Caucase Central. [Extrait d'une lecture donnée à la séance du 9 Août au Congrès du Paris.] 8°
Paris, 1889
- The Ascent of Maglich. Map and illustrations. 8°
1889
- Neuere Forschungen und Bergreisen im Kaukasischen Hochgebirge. I and 2. 12°
Vienna, 1889-91
- Bergfahrten in den Alpen der Herzogowina. Separatabdruck aus Nos. 350 und 351, der *Oesterr-Alpen Zeitung*. Plate. Large 8°
Vienna, 1892
- Decken.** See Von der Decken.
- Deckert, Emil.** Die Civilisatorische Mission der Europäer unter den wilden Völkern. 8°
Berlin, 1881
- Die Staaten von Mitteleuropa: für kaufmännische und gewerbliche Fachschulen und Realschulen, sowie zum Selbstunterricht. 8°
Leipzig, 1883
- Ueber die geographischen Grundvoraussetzungen der Hauptbahnen des Weltverkehrs. Verkehrsgeographische Studie. 8°
Leipzig, 1883
- Die Kolonialreiche und Kolonisationsobjekte der Gegenwart: Kolonialpolitische und Kolonialgeographische Skizzen. 12°
Leipzig, 1884
- See Andree.
- Decotter, N.** Géographie de Maurice et de ses Dépendances. 12°
Mauritius, 1891
- Geography of Mauritius and its Dependencies. 12°
Mauritius, 1892
- Deflers, A.** Voyage au Yemen. Excursion botanique. Plates. 8°
Paris, 1889
- Defoe, D.** (continued by Richardson). A Tour through the Island of Great Britain. Divided into Circuits or Journeys. 8th edition. 4 vols. Maps. 16°
1778
- Defoe, D.** Robinson Crusoe. New edition, revised and corrected for the advancement of nautical education. Illustrated by technical and geographical annotation. Illustrations. 8°
1815
- Defrémery, C.** See Ibn Batuta.
- Degrandpré, L.** Voyage à la Côte occidentale d'Afrique, fait dans les années 1786 et 1787; contenant la Description des mœurs, usages, lois, gouvernement, et commerce des États du Congo, fréquentés par les Européens, et un précis de la traite des Noirs ainsi qu'elle avait lieu avant la Révolution française; suivi d'un Voyage fait au Cap de Bonne-Espérance, contenant la description militaire de cette colonie. 2 vols. in 1. Plates. 8°
Paris, 1801
- D'Hericourt.** See Rochet d'Héricourt.
- Deguignes, Joseph.** See Guignes.
- Deichmann, L. B.** See Petersen.
- De Jongh, J. J.** Costa Rica. [Cutting from *Spanish Post*.] 8°
N. P., 1875
- De la Barca.** See Barca.
- De la Beche, Sir Henry T.** A Geological Manual. 12°
1832
- How to Observe Geology. Woodcuts. 12°
1835
- Mining, Quarrying, and Metallurgical Processes and Products. 8°
1851
- De la Boulaye.** See Pallas.
- De la Bourdonnais, Comte A. Maké.** Un Français en Birmanie: Notes de Voyage. 3rd edition. Map. 12°
Paris, 1886
- De la Brocquière, B.** See Hakluyt's Voyages, Vol. 4: Appendix 1.
- De la Caille, N. L.** Journal Historique du Voyage fait au Cap de Bonne-Espérance; précédé d'un Discours sur la Vie de l'Auteur, suivi de Remarques et de Réflexions sur les Coutumes des Hottentots et des Habitans du Cap. Map. 12°
Paris, 1763
- De la Condamine.** See Condamine.
- De la Croix, J. Errington.** Les Mines d'Étain de Perak (Presqu'île de Malacca). Maps and plates. 8°
Paris, 1882
- De la Cruz, Don Luis.** Viage de D. L. de la Cruz por los Indios des de Chile à Buenos Ayres, 1806. Map. MS. Folio
- Delafield, John J.** An Inquiry into the Origin of the Antiquities of America; with an Appendix on the Causes of the Superiority of the Men of the Northern over those of the Southern Hemisphere, by James Lakey, M.D. Plates and facsimile. 4°
New York, 1839
- De la Gironière, P.** Aventures d'un Gentilhomme Breton aux Iles Philippines, avec un aperçu sur la géologie et la nature du sol de ces Iles, sur ses habitants; sur le règne minéral, le règne végétal et le règne animal; sur l'agriculture, l'industrie, et le commerce de cet archipel. 2nd edition. Map and illustrations. Small folio
Paris, 1857

- De la Grye.** *See* Bouquet de la Grye.
- De la Haie.** — *See* Allgemeine Historie, Vol. 8 : Appendix 1.
- Delaire, A.** Genève et le Mont Blanc : Notes de Science et de Voyage. 8°
Paris, 1876
- De la Jonchère, L.** Demonstration de l'Immobilitez de la Terre. 12° *Paris, 1728*
— Explication du Flux et du Reflux de la Mer. 12° *Paris, 1728*
- De la Lande, M.** Voyage en Italie. 3rd edition. 7 vols. Small 8°
Geneva, 1790
- De la Loubère.** A New Historical Relation of the Kingdom of Siam, wherein a Full and Curious Account is given of the Chinese Way of Arithmetick and Mathematick Learning. Done out of French, by A. P. Gen. *Maps and plates.* Folio . . . 1693
- De la Marck.** *See* Parchappe.
- De la Marmora, Comte Albert.** Itinéraire de l'Île de Sardaigne, pour faire suite au Voyage en cette contrée. 2 vols. *Portrait, maps, and plates.* 8°
Turin, 1860
- Delamarre, Casimir.** Un Pluriel pour un Singulier et le Panславisme est détruit dans son principe. 8° *Paris, 1868*
— Un Peuple Européen de quinze millions oublié devant l'histoire : Pétition au Sénat de l'Empire demandant une réforme dans l'enseignement de l'histoire. 8° *Paris, 1869*
— La situation économique de l'Espagne; nœud Gordien de sa situation politique. 8° *Paris, 1869*
- De la Martinière, H. M. P.** Morocco : Journays in the Kingdom of Fez, and to the Court of Mulai Hassan; with Itineraries constructed by the Author, and a Bibliography of Morocco from 1844 to 1887; with a Preface by Lieut.-Col. Trotter. *Maps.* 8° 1889
- Delambre, M.** Rapport fait à l'Académie des Sciences, sur les Mémoires inédits de M. de Paravey relatifs à l'Origine Chaldéenne des Zodiaques et à l'âge qui résulte de ceux retrouvés en Égypte. 8°
Paris, 1832
- De la Moricière and Lieut. Gen. A. Bedeau.** Projets de Colonisation pour les Provinces D'Oran et de Constantine. 8° *Paris, 1847*
- De la Motraye, A.** Travels through Europe, Asia, and into part of Africa; containing a great variety of Geographical, Topographical, and Political Observations . . . on Italy, Turkey, Greece, Crim and Noghaiian Tartaries, Circassia, Sweden, Lapland, Prussia, Russia, Poland, &c. 3 vols. *Maps and plates.* Folio 1723-32
- De la Motte.** — Le Nil : Première Conférence faite le 16 Juillet 1880 à la Société de Géographie de Paris, touchant ses études sur le Bassin du Nil. 4°
Paris, 1880
— Bassin du Nil, Soudan, Nubie, Égypte. 4° *Paris, 1883*
- De la Nauze.** — Remarques sur Ératosthène, à l'occasion de la latitude de Syéné. 8° [*Paris, 1879*]
- Delano, Capt. Amasa.** Narrative of Voyages and Travels in the Northern and Southern Hemispheres, comprising Three Voyages round the World, together with a Voyage in the Pacific Ocean and Oriental Islands. *Map and plates.* 8° *Boston, Mass., 1817*
— Pitcairn's Island. 8° N.P., N.D.
- De la Noë, G., and E. de Margerie.** Les Formes du Terrain. *Plates.* 4°
Paris, 1888
- De la Pérouse.** *See* Lapérouse.
- De la Peyrère, Isaac.** *See* Churchill, Vol. 2 ; Hakluyt Soc. Publ., Vol. 18 : Appendix 1.
- De la Peyronie.** *See* Pallas.
- De la Planché, H.** Description Hydrographique de la Côte Orientale de la Corée et du Golfe d'Osaka. Traduite du Russe par M. H. de la Planché. *Maps.* 8° *Paris, 1861*
— *See* Reineke.
- De la Porte, L.** *See* Mendoza, J. G. de ; Walckenaer ; also Recueil des Voyages, Vol. 2, p. 611 : Appendix 1.
- De la Richarderie, G. Boucher.** Bibliothèque Universelle des Voyages. 6 vols. *Paris, 1808*
[For Contents, *see* Appendix 1.]
- De la Richière, E. G.** Établissements français de l'Océanie. 8° *Paris, 1865*
- De la Rive, A.** Nouvelles Recherches sur les Auroras Boréales et Australes, et Description d'un Appareil qui les reproduit avec les Phénomènes qui les accompagnent. *Plate.* 4° *Geneva, 1862*
- De la Roché, Ant.** *See* Burney, Vol. 3 : Appendix 1.
- De la Roche, J. F.** *See* Hakluyt, Vol. 3 : Appendix 1.
- De la Roche-Poncié.** — Note sur l'Évaluation des distanc en Mer. 8°
Paris, 1860
- De la Rochette.** *See* Vincent, Vol. 1 : Appendix 1.
- De la Roque, J.** Voyage dans la Palestine, vers le Grand Emir, Chef des Princes Arabes du Desert, connus sous le nom de Bedouïns, ou d'Arabes Scenites . . . ; avec la Description générale d'Arabie, faite par le Sultan Ismael Abulfeda. *Plates.* 12° *Amsterdam, 1718*
— Voyage de Syrie et du Mont-Liban. 2 vols in 1. 12° *Paris, 1722*

De la Roque, J. A Voyage to Arabia the Happy, by way of the Eastern Ocean and the Streights of the Red Sea, performed by the French in 1708-10. *Map and plates.* 12° 1730

De la Roquette, Dezos. Sur les Découvertes faites en Groenland. 8° *Paris*, 1835
 — Recherches sur l'Origine, l'Étymologie, et la Signification Primitive de quelques Noms de lieu en Normandie. Traduites du Danois par M. de la Roquette. 8° *Paris*, 1835
 — Notice Biographique sur la Vie et les Travaux de Prof. Keilhau. 8°

Paris, 1838

— Notice sur les Mines de Cuivre d'Alten (Norvège). *Map.* 8° *Paris*, 1839

— Norvège: Extrait de l'Encyclopédie Moderne, Vol. 22. 8° *Paris*, 1849

— Le Prince Galitzin et le Lieut. Bellot, Notices Biographiques. *Portrait, map, and facsimile.* 8° *Paris*, 1854

— Notice sur la vie et les travaux de John Brown. 4° *Paris*, 1863

— Note sur l'Île d'Hai-nan, sur les Religieux de la Mission de la Chine. 8°

Paris, N. D.

— Le Cosmographe Espagnol Martin Fernandez de Enciso: Etude Biographique. 8° N. P., N. D.

— Notice Nécrologique sur. Royal 8°

Poissy, N. D.

— See Daussy; Eyriès; Franklin; Hell; Hansteen; Humboldt; Jomard; Prevost.

De la Rosa, Presb. A. Estudio de la Filosofía y riqueza de la Lengua Mexicana. 8° *Guadalajara*, 1889

De la Sagra, Ramon. Historia Económico-Política y Estadística de la Isla de Cuba, ó sea de sus progresos en la Poblacion, la Agricultura, el Comercio y las Rentas. 4° *Havana*, 1831

— Historia física, política, y natural de la Isla de Cuba. 12 vols. in 8. *Maps and plates.* Folio *Paris*, 1840-56

CONTENTS.

Primera Parte. Historia física y política.

1. Introduccion, Geografía, Clima, Poblacion, Agricultura 1842

2. Comercio marítimo, Rentas y Gastos, Fuerza Armada 1842

Segunda Parte. Historia Natural.

3. Mamíferos y Aves (por Alcides D'Orbigny) 1845

4. Reptiles (por Cocteau y Bibron) y Peces 1843

5. Moluscos (por A. D'Orbigny) 1845

6. Foraminíferas (por A. D'Orbigny) 1840

7. Crustáceos, Arácnidos, é Insectos (Guérin Méneville, H. Lucas, Jacquelin Duval, De Sélys Longchamps, Bigot) 1856

8. Atlas de Zoología 1855

De la Sagra, Ramon—continued.

9. Botánica (Criptogamia o Plantas Cellulares, por Camilo Montagne) 1845

10. and 11. Botánica (Fanerogamia o Plantas Vasculares, por A. A. Richard) 1845-50

12. Atlas de Botánica 1855

— Cuba en 1860, o sea Cuadra de sus Adelantos en la Poblacion, la Agricultura, el Comercio, y las Rentas Publicas. Suplemento á la primera parte de la "Historia política y natural de la Isla Cuba." Folio *Paris*, 1862

— See Poey, A.

De la Salle, R. See Sparks.

De la Torre, Bertrand. See Callander, 1: Appendix 1.

De la Torre, Count Raymond. See Collecção de Noticias: Appendix 1.

De la Torre, José Maria. Nuevo Compendio de Geografía Universal, y particular de la Monarquía Española. *Plates.* 8° *Havana*, 1852

— Nueva Tabla de Cuentas; con el sistema Métrico aplicado á todo la Monarquía Española y multitud de noticias útiles. Part 2. 18° *Havana*, 1852

— Compendio de Geografía, Física, Política, Estadística, y Comparada de la Isla de Cuba. 8° *Havana*, 1854

— Nuevos Elementos de Geografía e Historia de la Isla de Cuba. 18°

Havana, 1856

De la Valle, Pietro. See Della Valle.

De la Vega, Garcilasso. Comentarios Reales, que tratan del Origen de los Yncas, Reyes que fueron del Peru, de su Idolatria, Leyes, y Gobierno en Pax y en Guerra, de sus vidas y conquistas, y de todo lo que fue aquel Imperio y su Republica, antes que los Españoles pasaran a el. 2 vols in 1. Small folio

Lisbon, 1609-17

— Historia general del Peru: Trata el descubrimiento de el; y como lo ganaron los Españoles; las Guerras civiles que hubo entre Pizarros y Almagros, sobre la partija de la tierra; castigo y levantamiento de Tyranos, y otros sucesos particulares, &c. 2nd edition. Folio

Madrid, 1722

— Primera parte de los Comentarios Reales, que tratan del Origen de los Yncas, &c. 2nd edition. Small folio

Madrid, 1723

— La Florida del Inca: Historia del Adelantado, Hernando de Soto . . . y de otros heroicos Caballeros Españoles e Indios . . . ; van enmendadas en esta impresion, muchas erratas de la primera; y añadida copiosa tabla de las cosas notables; y el Ensaio Cronologico, que contiene, las sucedidas, hasta en el año de 1722. Folio *Madrid*, 1723

- De la Vega, Garcilasso.** See Hakluyt Soc. Publ., Vols. 41, 45, 60; Kerr, Vol. 5; Purchas, Vol. 4, Book 7: Appendix 1.
- De la Warre, Lord.** See Purchas, Vol. 4, Book 9: Appendix 1.
- Delaporte, L.** Voyage au Cambodge: L'Architecture Khmer. *Maps and plates.* 8° Paris, 1880
- Delavand, L.** Les Portugais dans l'Afrique Centrale avant le XVII^e Siècle. 8° Rochefort, 1879
- La Politique Coloniale de l'Allemagne. (From "Annales de l'École Libre des Sciences Politiques.") Large 8° Paris, 1888
- Del Badiz, J.** See Dante.
- D'Elbée, Sieur.** See Elbée.
- Delcros, Comm.** Notice sur les Altitudes du Mont-Blanc et du Mont-Rose, déterminées par des Mesures Barométriques et Géodésiques. Royal 8° Versailles, 1851
- Delegorgue, Adolphe.** Voyage dans l'Afrique Australe, notamment dans le territoire de Natal, dans celui des Cafres, Amazoulous, et Makatisses, et jusqu'au Tropique du Capricorne, exécuté durant les années 1838-44, &c. 2 vols. *Maps and plates.* 8° Paris, 1847
- Delesse, A.** Lithologie des Mers de France et des Mers principales du Globe. *Map.* 8°; Atlas, folio Paris [1871]
- Rapport sur un Mémoire, intitulé "Étude des déformations subies par les terrains de la France." 8° Paris, 1872
- Les Oscillations des Côtes de France. *Map.* 8° Paris, 1872
- Carte agricole de la France. *Map.* Small 8° Paris, 1874
- Notice sur les Travaux scientifiques de M. Delesse. 4° Paris, 1869
- Delgado, J. F. N.** Noticia acerca das Grutas de Cesareda Commissão geologica de Portugal. Opusc. 1. 1867
- (Terrenos paleozoicos de Portugal). Sobre a existencia do terreno siluriano no Baixo Alemtejo. *Map and plates.* 4° Lisbon, 1876
- Delhoste, Capt. E. P.** Report on the Routes leading from Kurachee to Jerruk, with an Account of the Town of Jerruk; Report on the Country between Kurachee Tatta, and Schwan. [From the India Records, No. 17] Bombay, 1855
- "**Delight**" (Ship). See Hakluyt, Vol. 4: Appendix 1.
- Della Casa, Giovanni.** See Casa.
- Della Cella, Paolo.** Narrative of an Expedition from Tripoli in Barbary to the Western Frontier of Egypt in 1817, with Instructions for Navigating the Great Syrtis. Translated by A. Aufrere. *Map.* 8° 1822
- Della Penna, H.** See Allgemeine Historie, Vol. 7: Appendix 1.
- Della Valle, Pietro.** Travels in East India and Arabia Deserta; whereunto is added a Relation of Sir Thomas Roe's Voyage into the East Indies. *Map.* Folio. 1665
- Viaggi di . . . il Pellegrino, . . . descritti da lui medesimo in 54 lettere familiari . . . all'erudito . . . suo amico Mario Schipano. Diuisi in trè parti, cioè, la Turchia, la Persia, e l'India. [Parte prima, La Turchia; Parte seconda, in 2 vols., La Persia; Parte terza, L'India, c'ol ritorno in patria.] 4 vols. 12° Bologna, 1672-81
- Ditto. 4 vols. 12° Bologna, 1677-81
- Les Fameux Voyages de Pietro Della Valle. 4 vols. *Plate and portraits.* 4° Paris, 1664-70
- See Pennesi; also Pinkerton, Vol. 9; Thevenot, Vol. 1; Hakluyt Soc. Publ., Vols. 84, 85: Appendix 1.
- Dellon, —.** See Allgemeine Historie, Vol. 10: Appendix 1.
- De Long, George W.** The Voyage of the "Jeannette": the Ship and Ice Journals of George W. De Long, Lieut.-Commander U.S.N., and Commander of the Polar Expedition of 1879-81. Edited by his wife Emma De Long. 2 vols. *Portraits, maps, charts, and illustrations.* 8° 1883
- See Melville.
- Del Re, Giuseppe.** Descrizione Reali Domini di qua del Faro nel Regno delle due Sicilie. Vols. 1, 2, 3 [Part 1.] *Maps.* Naples, 1830-35-36
- Del Rio, Capt. Antonia.** Description of the Ruins of an ancient City discovered near Palenque, in the Kingdom of Guatemala in Spanish America; followed by Teatro Critico Americano, or a Critical Investigation and Research into the History of the Americans, by Dr P. Felix Cabrera. *Plates.* 4° 1822
- Demay, Charles.** Histoire de la Colonisation Allemande. 12° Paris, 1889
- Demersay, L. Alfred.** Histoire Physique, Économique, et Politique du Paraguay et des Établissements des Jésuites. 2 vols. Royal 8° Paris, 1860-65
- Demeunier, —.** See Brydone, P.
- Demidoff, Anatole de.** Travels in Southern Russia and the Crimea, through Hungary, Wallachia, and Moldavia, during 1837. 2 vols. *Map and plates.* Royal 8° 1855
- Dempsey, J. M., and W. Hughes.** Our Ocean Highways: Condensed Universal Hand Gazetteer and International Route Book, by Ocean, Road, or Rail; being a Complete Book of Reference and Guide for the Traveller to every known Port and chief City in the Whole World, &c. *Maps.* 12° 1871

- Demtchenka, Y.** The Aralo-Caspian District in Relation to Climate. [In Russian.] Small 8° *Kiev*, 1871
- Denaix, —.** Rapports et Notice sur les Travaux Géographiques et Historiques. 8° *Paris*, 1833
— Géographie Prototype de la France. *Map*. 8° *Paris*, 1841
- Dendy, W. C.** The Beautiful Islets of Britaine. 8° 1857
— Islets of the Channel. *Maps*. 8° 1858
- Dénes, Franz.** Wegweiser durch die Ungarischen Karpathen. Im Auftrage des Ungarischen Karpathenvereins. *Maps and illustrations*. 12° *Iglo*, 1888
- Denham, Major Dixon, and Capt. Hugh Clapperton.** Narrative of Travels and Discoveries in Northern and Central Africa in 1822-24, extending across the Great Desert to the Tenth Degree of Northern Latitude, and from Kouka in Bornou to Sackatoo, the capital of the Fellatah Empire; with an Appendix. *Maps and plates*. 4° 1826
- Denham, Capt. H. M.** Sailing Directions for the Bristol Channel. 8° 1839
— Report on some Islands and Reefs in the South-Western Pacific Ocean. 8° 1855
— Hydrographic Notices: Australia, East Coast, South Coast; Mediterranean Sea, Alexandria Harbour, Indian Ocean, Eastern Archipelago, Banks Strait, China Sea; Directions for the Si Kiang or West River, the Yangtze-Kiang, the Gulf of Pe-Chile, and for the Tien-Tsin Ho or Pei Ho; Japan Islands. 8° 1856-59
- Deniker, —.** See Levasseur.
- Deniker, J.** Essai d'une Classification des Races Humaines basée uniquement sur les Caractères Physiques. 8° *Paris*, 1889
— See France, B, a: Appendix 2.
- Denina, C.** Tableau Historique, Statistique, et Moral de la Haute-Italie. 8° *Paris*, 1805
- Denis, A.** Promenade Pittoresque et Statistique dans le Département du Var, ou Études Historiques, Géologiques, Minéralogiques, Botaniques, Agricoles, Industrielles, et Manufacturières sur ce Département. *Plates*. Folio *Toulon* [1833]
— Hyères Ancien et Moderne. Promenades Pittoresques, Scientifiques, et Littéraires sur son Territoire, ses Environs et ses Iles. Quatrième édition très augmentée et entièrement refondue par le Docteur R. Chassinat. *Frontispiece, map, and plan*. Small 8° *Hyères*, N.D.
- Denis, Ferdinand.** Portugal. *Plates*. 8° *Paris*, 1846
- Denis, Ferdinand.** Le Génie de la Navigation: Statue en Bronze, exécutée par M. Daumas pour la ville de Toulon. *Plate*. 8° *Paris*, 1847
— See Rang.
- Denison, Sir W.** Varieties of Vice-Regal Life. 2 vols. *Map*. 8° 1878
- Denman, Commander Hon. —, R.N.** Practical Remarks on the Slave Trade, and on the existing Treaties with Portugal. 2nd edition. 8° 1839
- Dennett, R. E.** Seven Years among the Fjort, being an English Trader's Experiences in the Congo District. *Map and illustrations*. Crown 8° 1887
- Dénnié, Baron.** Précis Historique et Administratif de la Campagne d'Afrique. *Plates*. 8° *Paris*, 1830
- Dennis, George.** The Cities and Cemeteries of Etruria. 3rd edition. 2 vols. *Map, plans, and illustrations*. 8° 1883
- Dennis, J. S.** Extract from Surveyor's Report of Township Surveys in Manitoba, Keewatin, and North-West Territories. *Map*. 8° *Ottawa*, 1877
— Navigation of Hudson's Bay. 8° *Ottawa* [1878]
- Denniston, —.** See New Zealand, A: Appendix 2.
- Dennys, N. B.** Notes for Tourists in the North of China. *Maps and plans*. 8° *Hongkong*, 1866
— Report on the Newly-opened Ports of K'uing Chow (Hoi-How) in Hainan and of Hai-Phong in Tonquin (visited in April 1876). *Maps*. 8° *Hongkong*, 1876
- Denon, Vivant.** Voyage dans la Basse et la Haute Égypte, pendant les Campagnes du Bonaparte. 2 vols. *Plates*. 4°; *Plates*, folio 1802
— The same. 2 vols. in 1. *Plates*. 4° 1809
— Travels in Upper and Lower Egypt. Translated by Arthur Aikin. 3 vols. 8°; *Plates*, 4° 1803
- Dent, C. T.** Mountaineering: with Contributions by W. M. Conway, D. W. Freshfield, C. E. Mathews, C. Pilkington, Sir F. Pollock, H. G. Willink, and an Introduction by Mr Justice Wills. 2nd edition. *Illustrations*. 8° 1892
- Dent, Edward J.** On the Errors of Chronometers, and Explanation of a New Construction of the Compensation Balance. 8° 1842
— A Description of the Dipleidoscope, or Double Reflecting Meridian and Altitude Instrument. 8° 1844
— On the Aneroid Barometer, a newly invented Portable Barometer. 8° 1849
— On the Construction and Management of Chronometers, Watches, and Clocks. 8° 1850

- Dent, Hastings Charles.** A Year in Brazil, with Notes on the Abolition of Slavery, the Finances of the Empire, Religion, Meteorology, Natural History, &c. *Maps and illustrations.* 8° 1886
- Dentrecasteaux, Vice-Admiral.** Voyage de Dentrecasteaux, envoyé à la recherche de La Pérouse . . . Rédigé par M. de Rossel. 2 vols. and Atlas. *Charts, plans, &c.* 4° Paris, 1808
- Denzler, H. H.** Die Meereshöhe des Chasseral, als Grundlage des Schweizerischen Höhennetzes. 8° N.P., 1864
- Depons, F.** Travels in South America during 1801-4, containing a Description of the Caraccas, and an Account of the Discovery, Conquest, Topography, &c., of the Country; with a View of the Manners and Customs of the Spaniards and the Native Indians. 2 vols. in 1. *Map.* 8° 1807
— See Phillips [2], Vol. 1: Appendix 1.
- Deporter, Com. V.** Apropos du Transsaharien. Extrême-sud de l'Algérie: le Gourara, le Touat, In-Salah, le Tidikelt, le pays des Touareg Hoggar, l'Adrar, Tin Bouctou, Agadès, 1888-89. *Map in separate case.* 8° Algiers, 1890
— La Question du Touat. Sahara Algérien, Gourara, Touat, Tidikelt, Cararanes, et Transsaharien. Deux Conférences. *Map.* 8° Algiers, 1891
- Depping, G. B.** Merveilles et Beautés de la Nature en France. *Map and plates.* 12° Paris, 1812
- Deprez, G. C.** See India, F, 6: Appendix 2.
- De Rance, Charles E.** The Water Supply of England and Wales, its Geology, Underground Circulation, Surface Distribution, and Statistics. *Maps.* 8° 1882
- De Rancy, M.** See Rancy.
- Derby, Lieut. Geo. H.** Report of the Reconnaissance of the Gulf of California and the Colorado River, made in 1850-51. *Map.* 8° Washington, 1852
- Derby, Orville A.** On the Carboniferous Brachiopoda of Itaituba, Rio Tapajos, Prov. of Pará, Brazil. [Bulletin of the Cornell University (Science), Vol. 1, No. 2.] *Plates.* 8° Ithaca, N. Y., 1874
— Physical Geography and Geology of Brazil. Translated from "A Geographia Physica do Brazil," and reprinted from *The Rio News*, of 5th, 15th, and 24th December 1884. *Maps.* 8°
[Rio de Janeiro, 1884]
— Contribuição para o Estudo da Geographia Physico do Valle do Rio Grande. 8° [Rio de Janeiro, 1885]
— Os Picos Altos do Brazil. 8° Rio de Janeiro, 1889
- Derenbourg, J.** Essai sur l'Histoire et la Géographie de la Palestine, d'après les Thalmuds et autres sources Rabbiniques. Part 1. 8° Paris, 1867
- Derenbourg, Hartwig.** Les Manuscrits Arabes de l'Escurial. Tome 1. [Publ. de l'Ec. des Langues Orient. Viv., II^e Série, Vol. 10.] *Frontispiece.* Large 8° Paris, 1884
— Ousâma Ibn Mounkiah, un Emir Syrien au Premier Siècle des Croisades (1095-1188). Parts 1 and 2. [II^e Series, Vol. 12, 1st and 2nd parts, of the same.] Large 8° Paris, 1886 and 1889
- Derfelden de Hinderstein, Baron G. F. von.** Mémoire Analytique, pour servir d'explication à la Carte Générale des Possessions Néerlandaises dans le Grand Archipel Indien. 4° The Hague, 1844
- Dermer, Thomas.** See Purchas, Vol. 4, Book 9: Appendix 1.
- De Ricci, J. H.** See Ricci.
- Dernschwam, H.** See Kiepert, H.
- De Roos, Hon. Fred. Fitzgerald.** See Roos.
- De Rossi, Stefano.** See Issel.
- Deschamps, Léon.** Histoire de la Question Coloniale en France. 8° Paris, 1891
- Deschamps, P., et G. Brunet.** Manuel du Libraire et de l'Amateur de Livres. Supplément, contenant 1° un complément du Dictionnaire Bibliographique de M. J.-Ch. Brunet. . . . 2° La Table Raisonnée des Articles. i. (A—M.) 8° Paris, 1878
— Supplément, ii. (N—Z.) 8° Paris, 1880
- Deschanel, Paul.** Les Intérêts Français dans l'Océan Pacifique: 1. Mission Catholique des Gambier—Archipels des Tuamotus, des Marquises, Tubuai, Cook, Wallis—Ile Rapa, &c.; 2. Les Nouvelles-Hébrides—Géographie—Histoire—Colonisation Française—Libérés et récidivistes—Politique de l'Australie—Négociations Anglo-Françaises. 12° Paris, 1888
- Des Farges.** See Allgemeine Historie, Vol. 18: Appendix I.
- Desfontaines, L. R.** See Peyssonnel.
- Desgodins, C. H.** La Mission du Thibet de 1855 à 1870. *Map.* 8° Verdun, 1872
— Le Thibet d'après la Correspondance des Missionnaires. 2nd edition. *Map.* 8° Paris, 1885
- Desgraz, C.** See Vincendon-Dumoulin.
- Desiderius, H.** See Allgemeine Historie, Vol. 7: Appendix I.
- Desjardins, Ernest.** Rhône et Danube. Nouvelles Observations sur les Fosses Mariennes et le Canal du Bas-Rhône; Embouchures du Danube comparées à celles du Rhône; Projet de Canalisation maritime du Bas-Danube. [Large paper.] *Map.* 8° Paris, 1870

- Desjardins, Ernest.** Géographie Historique et Administrative de la Gaule Romaine. Vols. 1, 2, 3, and 4. *Maps and plates.* Large 8° Paris, 1876-93
- Desjober, A.** La Question d'Alger, Politique, Colonisation, Commerce. 8° Paris, 1837
- L'Algérie en 1844. 8° Paris, 1844
- L'Algérie en 1846. 8° Paris, 1846
- Desmarest, Citoyen.** Géographie-Physique. Encyclopédie Méthodique. 5 v. ls. 4° Paris, 1795
- Des Michels, Abel.** Tam tu Kinh, ou le livre des phrases de trois caractères, avec le grand commentaire de Vu'o'ng tân thâng. Texte, transcription Annamite et Chinoise, explication littérale et traduction complètes. [No. 17 of Publ. de l'Éc. des Langues Orient. Viv.] Large 8° Paris, 1882
- Les Poèmes de l'Annam. Luc vân Tiên ca Diên. Texte en caractères figuratifs, transcription en caractères latins, et traduction. [No. 19 of Publ. de l'Éc. des Langues Orient. Viv.] Large 8° Paris, 1883
- The same. Kim Vân Kiêu Tân Truyn. Publié et traduit pour la première fois par Abel Des Michels. Vol. 1, and Vol. 2, Pts. 1 and 2. [II^e Série, Vols. 14 and 15 (2 parts) of Publ. de l'Éc. des Langues Orient. Viv.] Large 8° Paris, 1884-85
- Desmoulins, M.** Renseignements Hydrographiques et Statistiques sur la Côte de Syrie. 8° Paris, 1862
- Des Muss, O.** See Abyssinia; Voyage en Abyssinie, 1839-43, Part 4: Appendix 2.
- Desor, E.** Nouvelles Excursions et Séjours dans les Glaciers et les hautes régions des Alpes de M. Agassiz et de ses compagnons de voyage. Accompagnées d'une Notice sur les Glaciers de l'Allée-Blanche et du Val-Ferret par M. Agassiz, et d'un Aperçu sur la Structure Géologique des Alpes par M. Studer. *Maps.* 8° Paris, 1845
- Dessiou, J. F.** Le Petit Neptune Français; or, French Coasting Pilot for the Coast of Flanders (Belgium) Channel, the Bay of Biscay, and Mediterranean. To which is added, the Coast of Italy from the River Var to Cape Spartivento, with the North Coast of Sicily and the Island of Corsica. *Maps.* 4° 1805
- D'Estrey, Comte Meyners.** See Estrey.
- Detcheverry, Léonce.** Nossi-Bé. Large 8° Paris, 1881
- Devaux, Javier.** Determinacion de la Lonjitud por la observacion de las Oculaciones de Estrellas por la Luna. Nuevo Metodo para predecir la ocultacion i calcular la Lonjitud. *Plates.* 8° Santiago de Chile, 1890
- De Vea, Ant.** See Burney, Vol. 4: Appendix 1.
- De Veaux, S.** The Traveller's Own Book to Saratoga Springs, Niagara Falls, and Canada; containing Routes, Distances, Conveyances, Expenses, Use of Mineral Waters, Baths, Description of Scenery, &c. *Maps and plates.* 18° Buffalo, 1841
- Deverell, F. H.** All Round Spain. by Road and Rail, with a Short Account of a Visit to Andorra. *Map in cover.* 8° 1884
- Devereux, W. C.** A Crui-e in the "Gorgon"; or, Eighteen Months off H.M.S. "Gorgon," engaged in the Suppression of the Slave Trade on the East Coast of Africa; including a Trip up the Zambesi with Dr Livingstone. *Map.* 8° 1869
- Fair Italy: The Riviera and Monte Carlo. Comprising a Tour through North and South Italy and Sicily, with a Short Account of Malta. Post 8° 1884
- "De Vergulde Draeck." *Ship.* See Hakluyt Soc. Publ., Vol. 25: Appendix 1.
- Deveria, G.** Histoire des Relations de la Chine avec l'Annam-Vietnam du XVI^e au XIX^e Siècle. [Publ. de l'Éc. des Langues Orient. Viv., Vol. 13.] *Map.* 8° Paris, 1880
- La Frontière Sino-Annamite. Description Géographique et Ethnographique d'après des Documents Officiels Chinois traduits pour la première fois. [Publ. de l'École des Langues Orientales Viv., III^e Série, Vol. 1.] *Maps and illustrations.* Large 8° Paris, 1886
- Dewar, J. Cumming.** Voyage of the "Nyanza," R.N.Y.C.: being the Record of a Three Years' Cruise in a Schooner-Yacht in the Atlantic and Pacific, and her subsequent Shipwreck. *Map and illustrations.* 8° Edinburgh, 1892
- D'Ewes, J.** Sporting in both Hemispheres. *Plates.* 8° 1858
- Dewey, G.** See United States, E, a (No. 56): Appendix 2.
- De Windt, Harry.** See Windt.
- Deydid, —.** La Locomotion Aérienne. *Plate.* 8° Oran, 1877
- D'Halloy, J. J. d'Omalius.** See Halloy.
- D'Herbelot, M.** See Herbelot.
- Diaz, Augustin.** A Brief Report on the Organisation, Objects, and Development of the Works of the Geographical Exploring Commission in the Republic of Mexico. 8° New Orleans, 1885
- Diaz (or Dias), Bartholomew.** See General Collection of Voyages, p. 610: Appendix 1.
- Diaz del Castillo, Conquistador Bernal.** The Memoirs of, written by himself; containing a True and Full Account of the Discovery and Conquest of Mexico and New Spain. 2 vols. 8° 1844

- Diaz del Castillo, Conquistador Bernal.** *See* *Cartas de Indias*, p. 612; Kerr, Vols. 3, 4: Appendix 1.
- Dacey, E.** A Month in Russia during the Marriage of the Czarevitch. *Portraits*. 8° 1867
- Dacey, Capt. W.** Report on the Creek Navigation from Akyab to Toungoo. [From the India Records, No. 19, Public Works Dept.] 8° *Calcutta*, 1856
- Dick, A. H.** Compendium of Mathematical Geography; with a Preface by Laurie. 12° 1863
- Dick, W. A. T.** Report on the Working of the Government Botanical Gardens in the N.W. Provinces, 1867-68. [From the India Records, N.W. Prov., Part 1.] 8° *Allahabad*, 1868
- Dickens, Lieut. C. H.** Memorandum of Experiments on, and Analysis of, Specimens of Kunkur, on the Grand Trunk Road, near Naubutpore. [From the Records of India, N.W. Prov., Vol. 2] 8° *Agra*, 1855-64
- Dickenson, Jonathan.** *See* Gottfried: Appendix 1.
- Dickenson, W. B.** Dudu-Masu, Coco-Reedi, or Hook Money of Ceylon. 8° 1850
- Dickie, George.** Notes of Algæ collected on the Coast of North-West America by Mr R. Brown. 8° [1868]
— Notes of Mosses and Hepaticæ, collected by Robert Brown, Esq., on the North-West Coast of America. 8° [1868]
— *See* Inglefield; Lindsay.
- Dickinson, John.** India: its Government under a Bureaucracy. 8° 1853
- Dickson, Consul J.** Report on the Jaffa-Jerusalem Railway (with plans). [Foreign Office Reports, 1893: Miscellaneous Series, No. 288, Turkey.] 8° 1893
- Dickson, Walter.** The Antarctic Voyage of Her Majesty's hired Barque "Pagoda" [1844-45]. (From *United Service Magazine*, June and July 1850.) 8° 1850
- Dickson, W. G.** Gleanings from Japan. *Illustrations*. 8° 1889
- Dickson, Oscar.** *See* Nordenskiöld.
- Dickson, William P.** *See* Mommsen.
- Dictionaries.** *See* General: Appendix 2.
- Dicuil, —.** *See* Letronne, A.
- Dieffenbach, Ernest.** New Zealand, and its Native Population. 8° 1841
— Travels in New Zealand, with Contributions to the Geography, Geology, Botany, and Natural History. 2 vols. *Plates*. 8° 1843
- Diego, E. de.** Viajes y Descubrimientos en el Polo Norte. 12° *Madrid*, N.D.
- Diehl, Charles.** Excursions in Greece to recently explored Sites of Classical interest: Mycenæ, Tiryns, Dodona, Delos, Athens, Olympia, Eleusis, Epidaurus, Tanagra; a popular Account of the results of recent Excavations. Translated by Emma R. Perkins; with an Introduction by Reginald Stuart Poole. 8° 1893
- Diemer, Dr L.** Das Leben in der Tropenzone speziell in Indischen Archipel. Nach Dr van der Burg's "De Geneesheer in Nederlandsch Indie" (1 Band, 2 Auflage), mit Genehmigung des Autors. 8° *Hamburg*, 1887
- "Dido," H. M. S. *See* Keppel.
- Diener, Dr Carl.** Libanon. Grundlinien der physischen Geographie und Geologie von Mittel-Syrien. *Map and photographs*. 8° *Vienna*, 1886
— Der Gebirgsbau der Westalpen. *Maps*. 8° *Vienna*, 1891
- Diest, W. von.** Von Pergamon über den Dindymos zum Pontus. [Ergänzungsheft, 94—Petermann's Mittheilungen.] *Photograph and maps*. 4° *Gotha*, 1889
- Dietrich Bey, L.** Ville d'Alexandrie Municipalité: Rapport sur l'assainissement de la Ville. 3 parts. Large 8° *Alexandria*, 1892-93
- Dietz, Rudolph.** Die Gewerbe im Grossherzogthum Baden, ihre Statistik, ihre Pflege, ihre Erzeugnisse. 8° *Karlsruhe*, 1863
- Dieulafoy, Marcel.** L'Acropole de Suse d'après les fouilles exécutées en 1884, 1885, 1886, sous les auspices du Musée du Louvre. *Illustrations*. Large 4° *Paris*, 1893
- Diez, — de.** *See* Sidi Aly.
- Diez de Games, Gutierre.** Cronica de Don Pedro Niño, Conde de Buelna. 4° *Madrid*, 1782
- Dilke, Sir Charles Wentworth.** Greater Britain: a Record of Travel in English-speaking Countries during 1866 and 1867. 2nd edition. Vol. 2 only. *Maps and plates*. 8° 1869
— The same. 8th edition. With Additional Chapters on English Influence in Japan and China, and on Hong Kong and the Straits Settlements. Crown 8° 1885
— Gerrymandering in Africa. (From *The United Service Magazine*, November 1890.) *Map*. 8° 1890
— Problems of Greater Britain. 2 vols. *Maps*. 8° 1890
- D'Illens and Funk.** *See* Illens.
- Dillon, Hon. A.** A Winter in Iceland and Lapland. 2 vols. 8° 1840
- Dillon, J. Talbot.** Travels through Spain, with a View to Illustrate the Natural History and Physical Geography of that Kingdom. *Map and plates*. 4° 1782
— *See* Pelham, Vol. 2: Appendix 1.

- Dillon, Capt. P.** Narrative and Successful Result of a Voyage to the South Seas to Ascertain the Actual Fate of La Pérouse's Expedition; interspersed with Accounts of the Religion, Manners, Customs, and Cannibal Practices of the South Sea Islanders. 2 vols. *Maps and plates.* 8° 1829
- Dilthey, Richard.** Der wirthschaftliche Werth von Deutsch-Ostafrika. *Map.* 12° *Düsseldorf,* 1889
- Dilworth, H. W.** See Kouli Khan.
- Dinarte, Sylvio.** Innocencia: a Story of the Prairie Regions of Brazil. Translated from the Portuguese, and illustrated, by James W. Wells. 12° 1889
- Dingelstedt, V.** Le Régime Patriarcal et le droit coutumier des Kirghiz. 8° *Paris,* 1891
- Dinger, W. J.** De Nadeelen van onze tegenwoordige Muntregelingen. *Plate.* 8° *Batavia,* 1887
- Dingman, Benjamin.** Ten Years in South America. Part 2, Bolivia. 8° *Montreal,* 1876
- Dionysius.** Dionysii Orbis Descriptio; cum Commentariis Eustathii, Archiepiscopi Thessalonicensis. *Maps.* Small 8° *Oxford,* 1710
- Diodorus Siculus.** See Ramusio, Vol. 1: Appendix 1.
- Diosdado, Abbate.** L'Eroismo di Ferdinando Cortese confermato contro le censure nemiche. 12° *Rome,* 1806
- Disbrowe, Lieut. H. F.** Historical Sketch connected with the Tribe of Amulgavine. [From the India Records, No. 24.] 8° *Bombay,* 1856
— See Hennell; Kembal.
- Distant, W. L.** A Naturalist in the Transvaal. *Coloured plates, &c.* 8° 1892
- Disturnell's Guide** through the Middle, Northern, and Eastern States; containing a Description of the Principal Places, Canals, Railroad and Steamboat Routes, Tables of Distances, &c. *Map.* 12° *New York,* 1847
- Ditmar, K. von.** See Schrenck and Maximowicz, Beiträge zur Kenntniss des Russischen Reiches, &c., 7.
- Dittenberger, Friederich.** Hand- und Lehrbuch der reinen Geographie nach natürlichen Grenzen nebst einem politisch-statistischen Anhang. 2 vols. 8° *Karlsruhe,* 1818
- Dix, John A.** A Winter in Madeira, and a Summer in Spain and Florence. 2nd edition. *Plates.* 12° *New York,* 1851
- Dixie, Lady Florence.** Across Patagonia. *Illustrations.* 8° 1880
— Memories of a Great Lone Land. (From the *Westminster Review*, March 1893.) 8° 1893
- Dixon and Portlock.** See Portlock et Dixon, in Vol. 1 of Eyriès: Appendix 1.
- Dixon, Col. C. J.** Sketch of Mairwara; giving a Brief Account of the Origin and Habits of the Mairs, their Subjugation, Civilisation, and Conversion into an Industrious Peasantry. *Maps and plates.* 4° 1850
— Report on Ajmeer and Mairwara, illustrating the Settlement of the Land Revenue and the Revenue Administration of those Districts up to the commencement of 1853. 4° *Agra,* 1853
- Dixon, E. T.** The Effect of the Rotation of the Earth on the Motion of Projectiles. (From the Proceedings of the Royal Artillery Institution, May 1893.) 8° 1893
- Dixon, Capt. George.** Voyage round the World, but more particularly to the North-West Coast of America, 1785-88. *Maps and plates.* 4° 1789
- Dixon, William Hepworth.** Robert Blake, Admiral and General at Sea; based on Family and State Papers. *Plate.* 8° 1852
— New America. 2 vols. *Plates.* 8° 1867
— British Cyprus. *Coloured frontispiece.* 8° 1879
- Dobbie, Capt. Robert Shedden.** Pocket Dictionary of English and Hindústani. 12° 1847
- Dobbs, Arthur.** An Account of the Countries adjoining to Hudson's Bay, in the North-West part of America . . . ; with an Abstract of Captain Middleton's Journal, and Observations upon his behaviour during his voyage, and since his return, &c. *Map.* 4° 1744
— See Middleton, C.
- Dobell, Peter.** Travels in Kamchatka and Siberia; with a Narrative of a Residence in China. 2 *plates.* 8° 1830
- Dobree, T. S.** Sketch of the Territory of Sabah, Borneo, lately ceded to a British Association; with Report and Analysis of Soils by J. Hughes, and an Appendix. *Maps.* 4° 1879
- Doberck, W.** Observations and Researches made at the Hongkong Observatory, in the year 1884. *Folio** *Hongkong,* 1885
- Dobrizhoffer, Martin.** Account of the Abipones, an Equestrian People of Paraguay. Translated from the Latin. 3 vols. 8° 1822
- Dobson, George.** Russia's Railway Advance into Central Asia: Notes of a Journey from St Petersburg to Samarkand. *Maps and illustrations.* 12° 1890
- D'Ochoa, C. O.** See Pemberton.
- Dochar, Surgeon.** See Gray, W.
- Dodd, J. S.** Traveller's Directory through Ireland. *Maps.* 8° *Dublin,* 1801
- "Doddington," East Indiaman.** See Plaisted,

- Dodge, F. S.** See Emersons.
- Dodman, G. Sutherland.** A Voyage round the World in 500 Days: giving an Account of the Principal Parts to be Visited, with a Brief Description of the Scenery, and all particulars connected with the undertaking. *Map and plates.* Small 8° 1879
- Dods, P.** Gazetteer of the Central Provinces. Part 1, Baitool, Belaspore, Bhundara. 8° *Nagpore, 1867*
- Dodshon, Edward.** The Railway and General Freighter's Protection Agency. *Diagram.* Folio* *Manchester, 1890*
- Dodsworth, Edward.** See Elkington in Kerr, Vol. 9; Purchas, Vol. 1, Book 4: Appendix 1.
- Dodwell, Edward.** A Classical and Topographical Tour through Greece, during the years 1801, 1805, and 1806. 2 vols. *Map and plates.* 4° 1819
- Dodwell, H.** Geographiæ Veteris Scriptores Græci Minores; cum Interpretatione Latina, Dissertationibus, ac Annotationibus, Gr. et Lat., edidit J. Hudson. 2 vols. *Oxford, 1698-1700*

CONTENTS.

VOLUME I.

Hannonis Periplus—Scylacis Periplus—Agatharchides de Mari Rubro—Arriani Periplus Ponti Euxini—Periplus Maris Erythraei eidem vulgo adscriptus—Nearchi Periplus ex Arriani Indicis—Marciani Heracleotæ periplus, cum fragmentis Artemidori et Menippi—Anonymi periplus Maris Euxini.

VOLUME 2.

Dicaearchi Status Græciæ — Dicaearchi Descriptio Montis Pelii—Isidori Characeni Mansiones Parthicæ — Scymni Chii, vulgo Marciani Heracleotæ, Orbis Descriptio—Scymni Fragmenta à Luca Holstenio collecta—Plutarchi Libellus de Fluviis adscriptus — Agathemerii Compendiarium Geographiæ Expositionum—Strabonis Epitome.

- Doe, F. M.** Notice des Principaux Monuments de la Ville de Troyes. 12° *Troyes, 1838*
- Doeller, Dr C.** Ueber die Capverden, nach dem Rio Grande und Futah-Djallon, Reiseskizzen aus Nord-West-Afrika. *Map and illustrations.* 4° *Leipzig, 1884*
- Doering, Oscar.** Observaciones Meteorológicas practicadas en Córdoba (República Argentina) durante el año de 1884. 8° *Buenos Ayres, 1885*
- The same, 1885. 8° *Buenos Ayres, 1886*
- Resultados de algunas Mediciones Barométricas en la Sierra de Córdoba. 8° *Buenos Ayres, 1886*

- Doering, Oscar.** La Variabilidad Interdiurna de la Temperatura en algunos puntos de la República Argentina y de América del Sur en general. III. Variabilidad de la Temperatura de Ushnaia. 8° *Buenos Ayres, 1886*
- The same. IV. Variabilidad de la Temperatura en Concordia. 8° *Buenos Ayres, 1887*
- Doering, Dr D. Adolfo.** See Argentine Rep., D: Appendix 2.
- Dohrandt, F.** See Schmidt, C.
- Dolby-Tyler, Charles H.** See Peru: Appendix 2.
- Dokuchaev, Prof. V. V.** The Russian Steppes: Study of the Soil in Russia, its Past and Present. Published by the Department of Agriculture, Ministry of Crown Domains, for the World's Columbian Exposition at Chicago; editor of the English translation, John Martin Crawford. Large 8° *St Petersburg, 1893*
- Döllen, W.** Resultate einer astronomisch-geodätischen Verbindung zwischen Pulkowa und den Ufern des Ladogases. 8° *N. P., 1858*
- Die Zeitbestimmung mittelst des tragbaren Durchgangsinstruments im Verticale des Polarsterns. 4° *St Petersburg, 1863*
- The same. Zweite Abhandlung. 4° *St Petersburg, 1874*
- Zeitstern-Ephemeriden auf das Jahr 1886 für die Zeitbestimmung mittelst des tragbaren Durchgangsinstruments im Verticale des Polarsterns. 4° *St Petersburg, 1886*
- Stern-Ephemeriden auf das Jahr 1887 zur Bestimmung von Zeit und Azimut mittelst des tragbaren Durchgangsinstruments im Verticale des Polarsterns. Large 8° *St Petersburg, 1886*
- The same, 1888. Large 8° *St Petersburg, 1887*
- The same, 1889. Large 8° *St Petersburg, 1888*
- The same, 1891. Large 8° *St Petersburg, 1890*
- Dollond, George.** Description of the Atmospheric Recorder, or Self-Registering Apparatus for the various Changes of the Barometer, Thermometer, &c. *Plate.* Royal 8° *N. D.*
- Dolomieu, Déodat de.** Voyage aux Iles de Lipari fait en 1781, ou Notices sur les Iles Æoliennes, pour servir à l'Histoire des Volcans. 8° *Paris, 1783*
- See Pinkerton, Vol. 5: Appendix 1.
- “**Dolphin,**” Cruise of. See Lee, S. P.
- Dombay, Francis de.** Grammatica linguæ Mauro-Arabicæ juxta vernaculi idiomatis usum; accessit Vocabularium Latino-Mauro-Arabicum. *Plate.* Small 4° *Vienna, 1800*

- Domenech, Abbé Em.** Missionary Adventures in Texas and Mexico: a Personal Narrative of Six Years' Sojourn in those Regions. Translated from the French. *Map.* 8° 1858
 — Manuscript Pictographique Américain, précède d'une Notice sur l'Idéographie des Peaux-Rouges. 8° *Paris*, 1860
 — Seven Years' Residence in the Great Deserts of North America. 2 vols. *Map and plates.* 8° 1860
Domeyko, Ignacio. Viaje a las Cordilleras de Taicaide Chillan. 8° 1849
 — Memoria sobre la Colonizacion en Chile. 8° [1850]
Dominguez, Luis L. See Hakluyt Soc. Publ., Vol. 81: Appendix 1.
Domis, H. I. De Residentie Passoeroeang op het Eiland Java. *Map and plates.* 8° *The Hague*, 1836
Donaldson, J. W. See Key, T. H.
Donaldson, Thomas. The Public Domain, its History, with Statistics, with References to the National Domain, Colonisation, Acquirement of Territory, the Survey, Administration, and Several Methods of Sale and Disposition of the Public Domain of the United States; with Sketch of Legislative History of the Land States and Territories, and References to the Land System of the Colonies, and also that of several Foreign Governments. 3rd edition. *Maps and diagrams.* 8° *Washington*, 1884
 — Eleventh Census of the United States, Robert P. Porter, Superintendent. Extra Census Bulletin: Indians—Eastern Band of Cherokees of North Carolina. *Maps and plates.* 4° *Washington*, 1892
 — Extra Census Bulletin: Indians—The Six Nations of New York—Cayugas, Mohawks (Saint Regis), Oneidas, Onondagas, Senecas, Tuscaroras. *Maps and plates.* 4° *Washington*, 1892
Doniphan's Expedition. See Wislizenus.
Donkin, John G. Trooper and Redskin in the Far North-West: Recollections of Life in the North-West Mounted Police, Canada, 1884-88. *Map and portrait.* 8° 1889
Donkin, Lieut.-General Sir R. Dissertation on the Course and Probable Termination of the Niger. *Maps.* 8° 1829
Doolittle, Rev. Justus. Social Life of the Chinese, with some Account of their Religious, Governmental, Educational, and Business Customs and Opinions, with special but not exclusive reference to Fuhchau. 2 vols. *Plates.* 12° 1866
Doolittle, Thomas. Earthquakes Explained and Practically Improved: occasioned by the late Earthquake on 8th September 1692, in London, many other parts in England, and beyond Sea. 18° 1693

D'Orbigny, A. Voyage dans l'Amérique Méridionale (le Brésil, la République Orientale de l'Uruguay, la République Argentine, la Patagonie, la République du Chili, la République de Bolivia, la République du Pérou), exécuté pendant les Années 1826, 1827, 1828, 1829, 1830, 1831, 1832, et 1833. 9 vols. Small folio *Paris*, 1835-47

CONTENTS.

- VOLS. I. AND II.—Partie Historique. *Portrait* 1835-43
 VOL. III.—Pt. 1.—Historique (1844). Pt. 2.—Géographie (1846). Pt. 3.—Géologie (1842). Pt. 4.—Paléontologie (1842).
 VOL. IV.—Pt. 1.—L'Homme Américain (de l'Amérique Méridionale), considéré sous ses Rapports Physiologiques et Moraux (1838-39). Pt. 2.—Mammifères [by A. D'Orbigny and P. Gervais], (1847). Pt. 3.—Oiseaux (1835-44).
 VOL. V.—Pt. 1.—Reptiles (1847). Pt. 2.—Poissons [by A. Valenciennes] (1847). Pt. 3.—Mollusques (1835-43). Pt. 4.—Zoophytes (1839-46). Pt. 5.—Foraminifères (1839).
 VOL. VI.—Pt. 1.—Crustacés [by A. Milne Edwards and H. Lucas] (1843). Pt. 2.—Insectes [by E. Blanchard and A. Brullé] (1837-43).
 VOL. VII.—Pts. 1 and 2.—Cryptogamie; Sertum Patagonicum; Cryptogames de la Patagonie, et Flora Bolivienis; Cryptogames de la Bolivia [by C. Montagne] (1839). Pt. 3.—Palmetiers; Palmetum Orbignianum; Descriptio Palmarum in Paraguaría et Bolivia crescentium [by C. F. P. von Martius] (1847).
 VOL. VIII.—Atlas Historique, Géographique, Géologique, Paléontologique, et Botanique (1847).
 VOL. IX.—Atlas Zoologique (1847).
 — L'Homme Américain (de l'Amérique Méridionale), considéré sous ses Rapports Physiologiques et Moraux. 2 vols. *Map.* 8° *Paris*, 1839
Doré, Gustave. See Taine.
Doria, G. I Naturalisti Italiani alla Nuova Guinea e specialmente delle loro scoperte Zoologiche. Part 1. 8° *Rome*, 1878
D'Orleans. See Orleans.
Dorn, Alexander. Die Seehäfen des Weltverkehrs, dargestellt von Josef Ritter von Lehnert, Johann Holeczek, Dr Karl Zehden, Dr Theodor Gicalek, Ernst Becher, Rudolf Pajér, Adolf Schwarz [and, in the case of Vol. 2, the following additional names], Robert Müller, Friedrich Ritter Müller von Elblein, Eduard Edlen von Friedenfels, Alfred Freiherrn von Koudelka, unter Redaction von Alexander Dorn. 1 Band,—

Dorn, Alexander—*continued.*

Häfen Europas sowie der Asiatischen und Afrikanischen Küsten des Mittelmeerbeckens. 2 Band.—Häfen ausserhalb Europas und des Mittelmeerbeckens. *Plans and illustrations.* Large 8°

Vienna, 1891-92

Dorn, B. *Mélanges Asiatiques.* [Einige Bemerkungen zur Geographie Persiens; Auszüge aus zwei morgenländischen Schriftstellern, betreffend das Kaspische Meer und angränzende Länder; Morgenländische Benennungen der Fahrzeuge auf dem Kaspischen Meere.] 8°

St Petersburg, 1870

— *Inventaire des Monnaies des Khalifes Orientaux, et de plusieurs autres Dynasties.* 8° *St Petersburg, 1877*

— *See Neamet Ullah.*

Dornseifen, Dr J. *See Holland: Appendix 2.*

Dörfeld, Dr W. *See Schliemann.*

Dorsey, James O. *Omaha and Ponka Letters.* [Smithsonian Institution, Bureau of Ethnology Publ.] 8°

Washington, 1891

— *See United States, G, b: Appendix 2.*

D'Orsey, Rev. J. D. *Portuguese Discoveries, Dependencies, and Missions in Asia and Africa.* Small 8° 1893

Doncette, M. de la. *Histoire, Antiquités, Usage, Dialectes des Hautes-Alpes.* *Map and plates.* 8° *Paris, 1820*

Doze, J. M. Bertrand de. *De la Fréquence comparée des Vents supérieurs et inférieurs sous le climat du Puy en Velay, et de leur distribution.* 8°

Versailles, 1851

— *Quatrième Mémoire sur la fréquence et la capacité pluvieuse des Vents supérieurs et inférieurs sur la Station du Puy.* 8° *Paris, 1857*

Dougall, John. *See Tofiño de San Miguel.*

Doughty, C. M. *On the Jöstedal-bræ Glaciers in Norway.* *Plate.* 8° 1866

— *Documents Épigraphiques recueillis dans le Nord de l'Arabie.* [The author's account of his travels is given in English.] *Plates.* 4° *Paris, 1884*

— *Travels in Arabia Deserta.* 2 vols. *Map, plates, &c.* *Cambridge, 1888*

Douglas, Lieut. C. *Report on the River Jumna, between Agra and Ooreah.* *Plate.* [From the India Records, N.-W. Provinces, Part 2.] 8° *Agra, 1855-64*

Douglas, Capt. *See Eyriès, Vol. 2: Appendix 1.*

Douglas, Prof. Robert K. *China.* *Map and illustrations.* 8° 1882

Douglass, James Nicholas. *The Wolf Rock Lighthouse; with an Abstract of the Discussion upon the Paper.* *Plates.* 8° 1870

Doull, Alex. *Report and Outline of a Plan by which an Extensive Railway may be constructed in the British North American Colonies, combining its execution with an enlarged scheme of Colonisation and Reclamation of Waste Land.* *Maps.* 8° 1850

— *Employment and Colonisation of the Million, based upon a proposed Railway Communication from the Atlantic to the Pacific.* 8° 1851

— *Project for Opening a North-West Passage between the Atlantic and Pacific Oceans, by means of a Railway on British Territory.* 8° 1852

Downton. *See Downton.*

Douthwaite, A. W. *Notes on Corea.* 16° *Shanghai, 1884*

Douville, J. B. *Voyage au Congo et dans l'Intérieur de l'Afrique Equinoxiale, 1828-30.* 3 vols. 8° *Paris, 1832*

— *Atlas to the same.* 4° *Paris [1832]*

— *Ma Défense, ou Réponse à l'Anonyme Anglais du Foreign Quarterly Review, sur le Voyage au Congo; avec Projet de Voyage en Afrique.* 8° *Paris, 1832*

— *Voyage au Congo et dans l'Intérieur de l'Afrique Equinoxiale, &c.* [A Review of the Work, and of M. Douville's Reply, "Ma Défense," &c.] 8° 1832

— *Trente mois de ma Vie, quinze mois avant et quinze mois après mon Voyage au Congo; suivie de détails sur les Mœurs et les Usages des Habitans du Brésil et de Buenos Ayres, et d'une Description de la Colonie Patagonia.* 8° *Paris [1833]*

Dove, Prof. H. W. *Repertorium der Physik. Band IV. Meteorologie, spezifische Wärme, strahlende Wärme.* *Maps and plates.* 8° *Berlin, 1841*

— *Remarks on his recently-constructed Maps of the Monthly Isothermal Lines of the Globe, and on some of the principal conclusions in regard to Climatology deducible from them; with an Introductory Notice by Col. Edward Sabine.* 8° 1849

— *Die Verbreitung der Wärme auf der Oberfläche der Erde erläutert durch Isothermen, thermische Isanomalien, und Temperaturcurven.* *Maps and tables.* 4° *Berlin, 1852*

— *The Distribution of Heat over the Surface of the Globe, illustrated by Isothermal, Thermic Isabnormal, and other Curves of Temperature.* .Folio 1853

— *Die Verbreitung der Wärme in der nördlichen Hemisphäre innerhalb des 40. Breitengrades, auf zwei von H. Kiepert entworfenen Karten: 1, Karte der nördlichen Hemisphäre; 2, Karte der Nordpolarländer.* 8° *Berlin, 1855*

- Dove, Prof. H. W.** The Law of Storms considered in connection with the Ordinary Movements of the Atmosphere. 2nd edition. Translated by R. H. Scott. *Charts.* 8° 1862
 — Die Monats- und Jahresisothermen in der Polarprojec.tion, &c. *Maps.* Oblong 4° *Berlin, 1864*
- Dove, Dr Karl.** Das Klima des ausser-tropischen Südafrika mit Berücksichtigung der geographischen und wirtschaftlichen Beziehungen nach klimatischen Provinzen dargestellt. *Maps.* 8° *Göttingen, 1888*
 — Kulturzonen von Nord-Abessinien. (Ergänzungsheft, 97—Petermann's Mittheilungen). *Map.* 4° *Gotha, 1890*
 — Studien über Ostafrika. 3. Die massenhaften Verbreitungen der Malaria in Ostafrika. 4° *Stuttgart, 1891*
 — Niederschlagsmengen am Kap der Guten Hoffnung. 4° *Gotha, 1892*
 — Ueber meteorologische und verwandte Beobachtungen in Südwestafrika. 8°
- Dow, A.** See Ferishta.
- Downes, John.** Occultations of Planets and Stars by the Moon during 1853. 4° *Washington, 1853*
- Downton, Lieut-General Nicholas.** See Astley, Vol. 1; Gottfried; Kerr, Vols. 7, 8, 9; Allgemeine Historie, Vol. 1; Purchas, Vol. 1, Book 3; Appendix 1.
- Doyme, W. T.** Report upon the Plains and Rivers of Canterbury, New Zealand. *Plans.* Folio* *Christchurch, 1864*
 — Second Report upon the River Waimakariri and the Lower Plains of Canterbury, New Zealand. Folio* *Christchurch, 1865*
- Dozon, Aug.** See Nalivkine, V. P.
- Drach, S. M.** Deductions from Mr Glaisher's "Meteorological Corrections." 8° 1851
 — Observations on Base-Length of Great Pyramid, and Royal Coffin's Dimensions. 8° 1872
 — Hypothetical Phœnician Mariner's Guide, or Supposed Names on European, &c., Coasts, as derived from the Hebrew Language, on the presumption that the Phœnician Commonsense Names were distorted by their Greek successors to form the base of the Lying Legends passing current in the World as the Greek-Latin Mythology. MS.
- "Drache." Die Ergebnisse der Untersuchungsfahrten S. M. Knbt, "Drache" (Kommandant Korvetten-Kapitän Holzhauser), in der Nordsee in den Sommern 1881, 1882, und 1884. *Maps, &c.* 4° *Berlin, 1886*
- Dragovna, Marko.** Pokushai za Bibliographiju o Tsrnoji Gori sastalvno Marko Dragovna, 8° *Cetinje, 1892*
- Drake, C. F. Tyrwhitt.** Modern Jerusalem; with a Memoir. 8° 1875
 — See Burton, R. F.
- Drake, Sir Francis.** Lives and Voyages of Drake, Cavendish, and Dampier; including an Introductory View of earlier Discoveries in the South Sea, and the History of the Buccaneers. *Portraits.* 16° *Edinburgh, 1831*
 — See Barrow; Peralta; also Hakluyt Soc. Publ., Vols. 4, 16; Burney, Vol. 1; Callander, Vol. 1; Churchill, Vol. 8; Gottfried; Hakluyt, Vols. 2, 3, 4; Harris, Vol. 1; Kerr, Vol. 7; Laharpe, Vol. 15; Purchas, Vol. 4, Book 6; World Displayed, Vol. 5; New Collection, Vol. 3; Allgemeine Historie, Vols. 1, 12; Appendix 1.
- Drake, George.** See Hakluyt, Vol. 3; Appendix 1.
- Drake, John.** See Hakluyt, Vol. 4; Appendix 1.
- Dralet, M.** Description des Pyrénées, considérées principalement sous les Rapports de la Géologie, de l'Économie Politique, Rurale et Forestière, de l'Industrie et du Commerce. 2 vols. *Maps and tables.* 8° *Paris, 1813*
- Draper, Lyman C.** Madison, the Capital of Wisconsin, its Growth, Progress, Condition, Wants, and Capabilities. 8° *Madison, Wis., 1857*
- Drapiez, M.** Notice sur l'Établissement Géographique de Bruxelles. *Plates.* 12° *Brussels, 1836*
 — The same. *Plate.* 12° *Brussels, 1842*
- Drasche, R. von.** Die Insel Réunion (Bourbon) im Indischen Ocean. Eine geologisch-petrographische Studie, mit einem Anhang über die Insel Mauritius. *Maps and plates.* 4° *Vienna, 1878*
- Drayson, Major - General Alfred W.** Sporting Scenes amongst the Kaffirs of South Africa. *Plates.* 8° 1858
- Drayton, Michael.** [Poly-Olbion.] A Chorographical Description of all the Tracts, Rivers, Mountains, Forests, and other parts of this Renowned Isle of Great Britain, with intermixture of the most Remarkable Stories, Antiquities, Wonders, Rarities, Pleasures, and Commodities of the same. Divided into two Bookes; the latter containing Twelve Songs, never before Imprinted, Digested into a Poem by Michael Drayton, Esquire. With a Table added, for Direction to those Occurrences of Story and Antiquity, whereunto the Course of the Volume easily leads not. *Frontispiece and portrait.* 12° 1622 [1876]
 — The same, continued. 12° [1876]

- Drayton, Michael.** The Second Part, or a Continuance of Poly-Olbion from the Eighteenth Song. Containing all the Tracts, Rivers, Mountaines, and Forests, intermix'd with the most Remarkable Stories, Antiquities, Wonders, Rarities, Pleasures, and Commodities of the East and Northern Parts of this Isle, lying betwixt the two famous Rivers of Thames and Tweed. 12° 1622 [1876]
- Drew, F.** The Possibility of Applying the Roman Alphabet generally to the Languages of India. 8° [1875]
- The Jummoo and Kashmir Territories: a Geographical Account. *Maps and plates.* 8° 1875
- The Northern Barrier of India: a Popular Account of the Jummoo and Kashmir Territories. *Map and plates.* 8° 1877
- Drew, John.** See Bullar.
- Driesch, Gerard Corn. von den.** Historische Nachricht von der Röm. Kaiserl. Gross-Botschaft nach Constantinopel; worinnen ganz besondere Nachrichten von der Türken Policy, Religion, Griechischen Antiquitäten, &c. *Portraits and plates.* Small 4° Nuremberg, 1723
- Driver, J.** Letters from Madeira, in 1834. 12° 1838
- Drouillet, L.** Les Istmes Américains. Projet d'une Exploration Géographique Internationale des Terrains qui semblent présenter le plus de Facilités pour le Percement d'un Canale Maritime Interocéanique. *Map.* 8° Paris, 1876
- Drouville.** See Eyriès, Vol. 14; Appendix 1.
- Drovetti, Chev.** Lettre sur une Nouvelle Mesure du Coudée trouvée à Memphis. *Plate.* 4° Paris, 1827
- See Phillips [3] New Voyages and Travels, vol. 7; Appendix 1.
- Droysen, J. G.** Städtegründungen Alexanders und seiner Nachfolger. 8° N. P., 1843
- Drude, Dr Oscar.** Die Florenreiche der Erde. (Ergänzungsheft, 74—Petermann's Mittheilungen.) *Maps.* 4° Gotha, 1884
- Handbuch der Pflanzengeographie. (Bibliothek Geographischer Handbücher, herausgegeben von Prof. Dr Friedrich Ratzel.) *Maps.* 8° Stuttgart, 1890
- Drummond, Alex.** Travels through different Cities of Germany, Italy, Greece, and several Parts of Asia, as far as the Banks of the Euphrates, in a Series of Letters, containing an Account of what is most Remarkable in their Present State, as well as in their Monuments of Antiquity. *Maps and plates.* Folio 1754
- Drummond, A. T.** The Distribution of Canadian Forest Trees in its Relation to Climate and other Causes. 8° Montreal, 1885
- Drummond, Major H.** Report on the Deposits of Graphite near Almorah, 1850. [From the India Records, Vol. 1, N.W. Provinces.] *Plate.* 8° Agra, 1855
- Drummond, Prof. Henry.** Tropical Africa. *Maps and illustrations.* 8° 1888
- Tropical Africa. 4th edition. *Map and illustrations.* 8° 1891
- Drury, Capt.** Revised Sailing Directors for the Northern Part of the Colony of New Zealand. 12° Auckland, 1854
- Drury, Colonel Heber.** Reminiscences of Life and Sport in Southern India. 12° 1890
- Drury, Robert.** The Pleasant and Surprising Adventures of R. D., during his Fifteen Years Captivity on the Island of Madagascar. Written by himself. 12° 1826
- Madagascar, or Robert Drury's Journal during Fifteen Years Captivity on that Island. [Title-page imperfect.] Small 8° N. D.
- See Lafond de Lurcy, Vol. 6: Appendix 1.
- Drygalaki, Dr Erich von.** Die Geoiddeformationen der Eiszeit. 8° Berlin, 1887
- Ueber Bewegungen der Kontinente zur Eiszeit und ihren Zusammenhang mit den Wärmeschwankungen in der Erdrinde. 8° Berlin, 1889
- Grönlands Gletscher und Inlandeis. *Plates.* 8° Berlin, 1892
- Dubail, —, and — Grièze.** Cartes croquis de Géographie militaire 8° Paris, 1875
- Dubois, Abbé J. A.** Description of the Character, Manners, and Customs of the People of India, and of their Institutions, Religious and Civil. 4° 1817
- Dubois, Marcel.** Examen de la Géographie de Strabon: Étude Critique de la Méthode et des Sources. Large 8° Paris, 1891
- Du Bois Reymond, Emil.** Gedächtnissrede auf Paul Erman. 4° Berlin, 1853
- Dubourdiou, Rev. John.** Statistical Survey of the County of Down, with Observations on the Means of Improvement. *Map and plates.* 8° Dublin, 1802
- Statistical Survey of the County of Antrim, with Observations on the Means of Improvement. *Maps and plates.* 8° Dublin, 1812
- Dubrovín.** See Prejevalsky.
- Ducat, Lieut. W. M.** Report on Project for Reclaiming Land between Bombay and Trombay; with a Memorandum by Lieut.-Col. A. De Lisle. *Maps.* [From the India Records, No. 68, Bombay.] 1863

- Ducat, Lieut. W. M.** Papers relating to Canal Irrigation in Sind, with Suggestions for its Improvement. *Maps*. [From the India Records, No. 69, Bombay.] 1863
- Ducatel, J. T.** Annual Report of the Geologist of Maryland, 1837, 1838, and 1839, and a Treatise on Lime-Burning. 3 pts. *Maps and plates*. 8° *Annapolis*, 1837-39
- Report on the New Map of Maryland, 1834. 8° *Annapolis*, 1834
- and **J. H. Alexander.** Reports of the Geologist and Engineer on the New Map of Maryland, 1835-36. *Maps*. 2 parts. 8° *Baltimore*, 1835-37
- Du Cerceau, Father.** See Krusinski.
- Du Chaillu, Paul B.** Explorations and Adventures in Equatorial Africa; with Accounts of the Manners and Customs of the People, and of the Chace of the Gorilla, Crocodile, and other Animals. *Map and plates*. 8° 1861
- Voyages et Aventures dans l'Afrique Équatoriale, Mœurs et Coutumes des Habitans, &c. *Maps and plates*. Royal 8° *Paris*, 1863
- A Journey to Ashango-Land, and Further Penetration into Equatorial Africa. *Map and plates*. 8° 1867
- The Land of the Midnight Sun: Summer and Winter Journeys through Sweden, Norway, Lapland, and Northern Finland; with Descriptions of the Inner Life of the People, their Manners and Customs, the Primitive Antiquities, &c. 2 vols. *Map and illustrations*. 8° 1881
- Duchemin, I.** Expériences pratiques de la Boussole circulaire faites à bord des Navires de l'État en 1873, 1874, et 1875. Square 8° *Paris*, 1875
- Ducket, G.** See Hakluyt, Vol. 1: Appendix 1.
- Dudley, Robert.** Dell' Arcano del Mare. 3 vols. *Plates*. Folio *Florence*, 1646-47
- See Hakluyt, Vol. 4: Appendix 1.
- Due, Lieut.** See Hansteen.
- Dufau et Guadet.** Dictionnaire Universel abrégé de Géographie Ancienne comparée. 2 vols. in 1. *Map*. 8° *Paris*, 1820
- Duff, A.** The Proposed Mission to Lake Nyassa . . . : Statement submitted to the Commission of the Free Church of Scotland. *Map separate*. 8° *Edinburgh*, 1875
- Duff, Sir Mountstuart E. Grant.** A Political Survey. *Maps*. 8° *Edinburgh*, 1868
- Address to the Royal Historical Society. 8° 1892
- Dufferin, Lord.** Letters from High Latitudes: being an Account of a Voyage to Iceland, Jan Mayen, and Spitzbergen in 1856. *Maps and plates*. 8° 1857
- Speech of, with the Comments of the English Press. 8° 1874
- Duffy, Bella.** The Tuscan Republics (Florence, Siena, Pisa, and Lucca), with Genoa. (The Story of the Nations Series.) *Map and illustrations*. 8° 1892
- Du Fief, Prof. J.** Cours gradué de Géographie, rédigé conformément au Programme du Gouvernement à l'usage de l'Enseignement moyen du degré supérieur. 4th edition. 12° *Brussels*, 1873
- Congrès International de Géographie Commerciale. Deuxième Session. Rapport présenté à la Société Belge de Géographie, le 3 Novembre 1879. 8° *Brussels*, 1879
- La Question du Congo depuis son origine jusqu' aujourd'hui: Explorations, Associations du Congo, État Independent du Congo, Conférence de Berlin, Géographie du Bassin du Congo. *Maps*. 8° *Brussels*, 1885
- La Densité de la Population en Belgique et dans les autres pays du Monde. 8° *Brussels*, 1887
- Le Partage de l'Afrique entre les puissances Européennes. *Map*. 8° *Brussels*, 1890
- H. M. Stanley à la Société Royale Belge de Géographie de Bruxelles. 8° *Brussels* [1890]
- Dufourny, A.** Royaume de Belgique, Ministère de l'Agriculture, de l'Industrie, et des Travaux publics. Guide du Batelier, ouvrage publié d'après les ordres du Gouvernement. Édition de 1889. *Maps and plans*. 12° *Brussels*, 1889
- Dufrenoy, —, and Elie de Beaumont.** Recherches sur les Terrains Volcaniques des deux Siciles comparés à ceux de la France centrale. *Maps*. Small 8° 1838
- Dufton, Henry.** Narrative of a Journey through Abyssinia, in 1862-63; with an Appendix on "The Abyssinian Captives Question." *Maps*. 8° 1867
- Dugdale.** See Varenus.
- Du Halde, J. B.** Description Géographique, Historique, Chronologique, Politique, et Physique de l'Empire de la Chine et de Tartarie Chinoise. 4 vols. *Maps and plates*. Imp. folio *Paris*, 1735
- Description Géographique, Historique . . . et Physique de l'Empire de la Chine et de la Tartarie Chinoise, &c. 4 vols. *Maps and plates*. 4° *The Hague*, 1736
- A Description of the Empire of China, and Chinese Tartary, together with the Kingdoms of Korea and Tibet . . . From the French of J. B. du Halde, with Notes . . . by the translator. 2 vols. *Maps and plates*. Folio. 1738-41
- The General History of China: containing a Geographical, Historical, Chronological, Political, and Physical Description of the Empire of China, Chinese-Tartary, Corea and Thibet, &c. 3rd edition. 4 vols. 8° 1741

- Du Halde, J. B.** See *The World Displayed*, Vol. 16, p. 609: Appendix 1.
- Duhamel, H.** See *Conway and Coolidge*.
- Duke, Joshua.** *Ince's Kashmir Handbook: a Guide for Visitors.* 12° *Calcutta*, 1888
— *Appendix to Ince's Guide to Kashmir, Rawal Pindi to Srinagar: a Detailed Account of the New Jhelum Valley Road; together with a Brief Note of Five other Routes leading into the Valley. Maps in separate cover.* 12° *Calcutta*, 1892
- Duke, Surgeon-Major O. T.** A Historical and Descriptive Report on the Districts of Thal-Chotiali and Harnai, with the adjacent Country inhabited by Biluch and Pathan Tribes. *Maps. Folio. Calcutta*, 1883
- Du Lac, Perrin.** See *Phillips* [1], Vol. 6, A Collection of Modern and Contemporary Voyages and Travels: Appendix 1.
- Dulaurier, E.** See *Daron*.
- Dulcken, H. W.** See *Peters; Pfeiffer*.
- Dumergue, E.** *Machærus, the Prison House of John the Baptist, its Geographical and Biblical Locality identified.* 8° *Douglas*, 1875
— *The Chotts of Tunis; or, The Great Inland Sea of North Africa in Ancient Times.* *Map.* 12° 1883
- Dumont, P. J.** See *Phillips* [3], Vol. 2, *New Voyages and Travels: Appendix 1.*
- Dumoulin, V.** See *Kulczyeki, A.*
- Dunant, J. Henry.** *Notice sur la Régence de Tunis.* 8° *Geneva*, 1858
- Dunant, P. L.** *Recherches sur le Mouvement de la Population de la Ville de Genève de 1845-72. Tables.* 4° *Geneva*, 1876
- Dunbar, —.** See *Phillips* [1], Vol. 6, A Collection of Modern Contemporary Voyages and Travels: Appendix 1.
- "Dunbar," Ship.** See *New South Wales, E:* Appendix 2.
- Duncan, Charles.** *Campaign with the Turks in Asia.* 2 vols. *Map.* 8° 1855
- Duncan, Colonel F.** *The Nile Expedition of 1885.* 8° [*Woolwich*, 1887]
- Duncan, George.** *Geography of India* . . . 4th edition. 12° *Madras*, 1868
— *The same.* 10th edition. 16° 1880
- Duncan, John.** *Travels in Western Africa in 1845 and 1846, comprising a Journey from Whydah through Dahomey to Adoofoodia, in the Interior.* 2 vols. *Map.* 8° 1847
- Duncan, P. M.** *Cassell's Natural History.* Vols. 1-6. *Plates.* 4° [1877-83]
— See *India, C (Palæontologia Indica): Appendix 2.*
- Dundonald, Earl of, and H. R. Fox Bourne.** *The Life of Thomas, Lord Cochrane, tenth Earl of Dundonald, &c.* 2 vols. *Portrait.* 8° 1869
- Dunér, N., and A. E. Nordenskiöld.** *Explanatory Remarks in illustration of a Map of Spitzbergen.* 8° *Stockholm*, 1865
- Dunglison, Robley.** *A Public Discourse in Commemoration of Peter S. du Ponceau, late President of the American Philosophical Society.* 8° *Philadelphia*, 1844
- Dunlop, Alexander.** *Notes on the Isthmus of Panama, with Remarks on its Physical Geography, and its Prospects in connection with the Gold Regions. Gold Mining, and Washing.* 8° 1852
- Dunlop, Charles.** *Brazil as a Field for Emigration, its Geography, Climate, &c.* 8° [1866]
- Dunlop, R. H. W.** *Hunting in the Himalaya; with Notices of Customs and Countries from the Elephant Haunts of the Dehra Doon to the Bunchowr Tracks in Eternal Snow. Map and plates.* 8° 1860
- Dunlop, W. B.** *The March of the Mongol.* (Reprinted from the *Asiatic Quarterly Review* for January 1889.) 8° 1889
— *The Key of Western China.* (Reprinted from the *Asiatic Quarterly Review* for April 1889.) 8° 1889
- Dunmore, Earl of.** *The Pamirs: being a Narrative of a Year's Expedition on horseback and on foot through Kashmir, Western Tibet, Chinese Tartary, and Russian Central Asia.* 2 vols. *Maps and illustrations.* Small 8° 1893
- Dunn, A. J.** *St Louis du Rhône, the New French Port in the Mediterranean.* *Map.* 8° 1880
- Dunraven, Earl of.** *The Great Divide: Travels in the Upper Yellowstone in the Summer of 1874. Map and plates.* 8° 1876
- Dunsford, H. A. H.** *The Opening of the Arctic Sea.* *Map.* 12° 1890
- Dunsterville, Commander Edward.** *The Lights of the British Islands. Corrected to 1856.* 8° 1856
— *The Lights of the Coasts and Lakes of British North America. Corr. ed to 1856.* 8° 1856
— *The Lighthouses, Lighted Beacons, and Floating Lights of the United States. Corrected to 1856.* 8° 1856
— *The Lights of the West India Islands and adjacent Coasts. Corrected to 1856.* 8° 1856
— *Admiralty Catalogue of Charts, Plans, Views, and Sailing Directions.* 8° 1860
— *The Admiralty List of the Belgian, Dutch, Hanoverian, Danish, Prussian, Russian, Swedish and Norwegian Lights. Corrected to 1860.* 8° 1860
[Also Eleven other Admiralty Lights, published in 1860-62.]
- Dunton, John.** See *Churchill*, Vol. 8: Appendix 1.

- Dunwoody, H. H. C.** See United States (Signal Service): Appendix 2.
- Dupaty, President.** Travels through Italy in 1785. 8° 1788
- Du Pays, A. J.** See Joanne (Hollande).
- Du Périer, —.** General History of all Voyages and Travels throughout the Old and New World, from the First Ages to this Present Time, illustrating both the Ancient and Modern Geography; containing an accurate Description of each Country, its Natural History and Products, the Religion, Customs, Manners, Trade, &c., of the Inhabitants, and whatsoever is curious and remarkable in any kind. *Plates.* 8° 1708
- Du Périer, Lieut.** Notes sur l'Atterrissage du Rio de la Plata, et sur les différentes Routes que l'on peut suivre pour remonter ce Fleuve jusqu'à Buenos Ayres. 8° Paris, 1842
- Duperrey, Capit. L. I.** Voyage autour du Monde, exécuté par ordre du Roi, sur la corvette "La Coquille," pendant les années 1822, 1823, 1824, et 1825. 9 vols. 5 vols., 4°, Atlas; and 4 vols., folio Paris, 1826-30
- Vol. 1.—Partie Historique [all published] 1829
- Vol. 2.—Hydrographie et Physique. *Maps* 1829-30
- Vol. 3.—Botanique, par D'Urville, Bory de St Vincent et Brongniart; Cryptogamie, par Bory de St Vincent, 1828; Phanérogamie, par Brongniart, 1829.
- Vol. 4.—Zoologie. Vol. 1. Par Lessen et Garnot 1826
- Vol. 5.—Zoologie. Vol. 2. Par Lessen et Guérin Méneville 1830
- Vol. 6.—Histoire du Voyage. Atlas 1826
- Vol. 7.—Hydrographie. Atlas 1827
- Vol. 8.—Histoire Naturelle, Botanique. Atlas 1826
- Vol. 9.—Histoire Naturelle, Zoologie. Atlas 1826
- Magnétisme Terrestre. 8° Paris, 1834
- Du Perron, A.** See Bernouilli, J.
- Du Petit-Thouars, A.** Voyage autour du Monde sur la frégate "La Vénus," pendant les années 1836-39 Paris Rélation. Vols. 1-4. *Map.* 8° 1840-43 Zoologie (1855) et Botanique (1864). [Forming Vol. 5.] 8° Physique, par U. de Tessan. Vols. 6-10. 8° 1842-44 Atlas Pittoresque. Folio 1841 — de Zoologie. Folio 1846 — de Botanique. Folio 1846 — Hydrographique. Folio 1845
- Dupin, Baron Charles.** Canal Maritime de Suez. Deux Rapports à l'Académie des Sciences. 8° Paris, 1857-58
- Duponchel, A.** Le Chemin de Fer de l'Afrique Centrale: Étude Géographique. *Map.* 8° Montpellier, 1875
- Commission supérieure du Chemin de Fer Trans-Saharien. Notes sur l'organisation du Service des Études et la réglementation des chantiers de construction. *Map.* 8° Montpellier, 1879
- Le Chemin de Fer Trans-Saharien, Jonction Coloniale entre l'Algérie et le Soudan. Études préliminaires du projet, et Rapport de Mission. *Maps.* 8° Paris, 1879
- La Circulation des Vents à la Surface du Globe: Principes fondamentaux de la Nouvelle Théorie. 4° Paris, 1891
- La Circulation des Vents et de la Pluie dans l'Atmosphère. 8° Paris, 1892
- Dupont, E.** Société Belge des Ingénieurs et des Industriels: Conférence donnée à la Société le 29 Février 1888, sur les Résultats de l'Exploration Scientifique qu'il a faite au Congo en Juillet-Décembre 1887. 8° Brussels, 1888
- Lettres sur le Congo: Récit d'un Voyage scientifique entre l'Embouchure du Fleuve et le Confluent du Kassai. *Maps and plates.* 8° Paris, 1889
- Dupré Deloire, E. F. M.** Voyage à la Grande-Chartreuse, 1822. 12° Valence, 1830
- Une Visite à la Chartreuse près de Pavie. *Plates.* 12° Milan, 1861
- Guida al Sacro Monte di Varallo. Nuova edizione. *Plates.* 12° Varallo, N. D.
- Dupré, —.** See Eyriès, Vol. 14: Appendix 1.
- Dupuis, Hammer L.** The Holy Places: a Narrative of Two Years Residence in Jerusalem and Palestine, with Notes on the dispersed Canaanite Tribes. 2 vols. 8° 1856
- Dupuis, Joseph.** Journal of a Residence in Ashantee, comprising Notes and Researches relative to the Gold Coast and the Interior of Western Africa. Chiefly collected from Arabic MSS. and Information by the Moslems of Guinea. *Map and plates.* 4° 1824
- Dupuis, J.** L'Ouverture du Fleuve Rouge au Commerce et les Événements du Tong-Kin, 1872-73: Journal de Voyage et d'Expédition. *Map and portrait.* 4° Paris, 1879
- Dupuy, R.** Geography of Mauritius, for use in Schools and Colleges. *Map.* 12° Port Louis, 1892
- Dupuy, —.** L'état de l'enseignement de la géographie en France. 8° Paris, N. D.
- Durand, Abbé E. J.** Considérations générales sur l'Amazone. 8° Paris, 1871
- Les Indiens du Brésil, et en particulier du Bassin de l'Amazone. 8° Bordeaux, 1872

- Durand, Abbé E. J.** Coup d'œil sur l'ensemble des voies navigables de l'Amérique du Sud, et du Bassin de l'Amazone en particulier. 8°
Bordeaux, 1872
- Le Rio Negro du Nord et son bassin. 8°
Paris, 1872
- L'Amazone Brésilien. 8° *Paris, 1873*
- Le Solimoes ou Haut Amazone Brésilien. 8° *Paris, 1873*
- Le Rio Doce. 8° *Paris, 1873*
- Voyages au Chimborazo, à l'Altar, et Ascension au Tunguragua. [Stübel, translated.] 8° *Paris, 1874*
- Les Missions Catholiques Françaises. Texte 12°, Atlas 4° *Paris, 1874*
- Durand, J. P. L.** See Phillips [1], Vol. 4; [2] Vol. 1: Appendix 1.
- Durand, T.** See Néry.
- D'Urban, Sir Benjamin.** Proceedings of the Board of Relief for the Destitute in Graham Town during 1834-35. 8°
Cape Town, 1836
- D'Urban, Fortia.** Dissertation sur le Passage du Rhône et des Alpes par Annibal. *Map.* 8° *Paris, 1821*
- Recueil des Itinéraires Anciens, comprenant l'Itinéraire d'Antonin, la Table de Peutinger, et un Choix des Périples Grecs. 4° *Paris, 1845*
- Duret, Théodore.** Voyage en Asie: Le Japon, la Chine, la Mongolie, Java, Ceylan, l'Inde. 12° *Paris, 1874*
- Durham, F. A.** The Lone Star of Liberia: being the Outcome of Reflections on our own People. 8° 1892
- Durier, C.** Le Mont-Blanc. *Maps and plates.* 8° *Paris, 1877*
- Durlacher, Alfred.** Report on the Condition of the Colony of Western Australia, as shown by the Census taken 31st December 1859. Folio *Freemantle, 1860*
- Duro, Cesareo Fernandez.** Disquisiciones Nauticas. Conformacion, adorno y armamento de Naves Antiquas. Moletrias y sufrimientos de sus tripulantes. Cómo eran las Carabelas de Colón. Los colores Nacionales. Prestigio y significacion de la bandera y el fanal. Buques Coraceros en el Siglo XV., y otras noticias. 8° *Madrid, 1876*
- La Mar descrita por los Mareados. Mas Disquisiciones, &c. 8° *Madrid, 1877*
- Navegaciones de los Muertos, y Vanidades de los vivos. Libro Tercero de las Disquisiciones Náuticas. 8°
Madrid, 1878
- Los Ojos en el cielo. Libro Cuarto de las Disquisiciones Náuticas. 8°
Madrid, 1879
- Colón y Pinzón. Informe relativo á los pormenores de descubrimiento del Nuevo Mundo presentado á la Real Academia de la Historia. 4°
Madrid, 1883
- Durocher, J.** See Gaimard, Paul.
- Durrant, W.** See Galton, Vacation Tourists.
- D'Urville, Dumont J.** Voyage de la corvette "L'Astrolabe," exécuté par Ordre du Roi, pendant les années 1826, '27, '28, '29, sous le commandement de M. J. Dumont D'Urville, &c. 13 vols. in 12 8°, and 1 vol. 4°; Atlas, 3 vols. in 7 folio, and 1 vol. elephant folio
Paris, 1830-35
- Histoire du Voyage, par Dumont D'Urville. 5 vols. *Illustrations* 1830-33
- Philologie, par Dumont D'Urville. 2 vols. in 1 1833-34
- Botanique, par A. Lesson et A. Richard 1832
- Zoologie, par J. R. C. Quoy et J. P. Gaimard. 4 vols. 1830-33
- Faune Entomologique de l'Océan Pacifique, par J. A. Boissudval. 1^{re} pte, Lepidoptères, 1832; 2^{me} pte, Coléoptères et autres ordres, 1835—in 1.
- Observations Nautiques, Météorologiques, Hydrographiques, et de Physique. Par Dumont D'Urville. 2 parts in 1. 4° 1833-34
- Atlas. Historique, 3 vols. } Fol. 1833
— Botanique, 1 vol. }
— Zoologie, 3 vols. }
— Hydrographique. Elephant folio 1833
- Rapport sur les Opérations de la Campagne de la corvette "l'Astrolabe." *Maps.* 8° *Paris, 1838*
- Expédition au Pole Antarctique des corvettes "l'Astrolabe" et la "Zélée." *Maps.* 8° *Paris, 1840*
- Notice Nécrologique, par M. de la Roquette. Royal 8° *Poissy, N. D.*
- Voyage au Pole Sud et dans l'Océanie sur les corvettes "L'Astrolabe" et "La Zélée," exécuté par ordre du Roi pendant les années 1837, '38, '39, '40, sous le commandement de M. J. Dumont D'Urville, &c. 22 vols. in 11, 8°; Atlas, 7 vols. in 5, folio *Paris*
- Histoire du Voyage, par Dumont D'Urville. 10 vols. in 5 1842-46
- Anthropologie, par — Dumoutier. 8° 1854
- Zoologie, par — Hombrom et Honoré Jacquinot, 5 vols. in 2, 1846-54 (Mammifères et Oiseaux, par — Pucheran; Reptiles et Poissons, par A. Guichenot; Crustacés, par H. Jacquinot et H. Lucas; Insectes, par E. Blanchard; Mollusques, Coquilles, et Zoophytes, par L. Rousseau).

- D'Urville, Dumont J.** Voyage au Pole Sud et dans l'Océanie sur les corvettes "L'Astrolabe" et "La Zélée"—*continued*.
 Botanique, par — Hombron et H. Jacquinot. 2 vols. in 1, 1845 and 1853 (Plantes cellulaires, par C. Montagne; Plantes vasculaires, par J. Decaisne).
 Hydrographie, par C. A. Vincendon Dumoulin. 2 vols. in 1. 1843 and 1851. *Tables*.
 Géologie, Minéralogie, et Géographie Physique du Voyage, par J. Grange. 2 vols. in 1. 1848 and 1854
 Atlas Pittoresque. 2 vols. 1846
 — Botanique 1852 }
 — Anthropologie 1842-47 } in 1.
 — Géologie 1847 }
 — Zoologie 1842-53
 — Hydrographique 1847
 — [South Sea Vocabularies.] Part 2 of Philology of the "Voyage de Découvertes de 'l'Astrolabe.'" 8° *Paris*, 1834
- Dutens, J. V.** See Pelham, Vol. 2: Appendix 1.
- Duthie, J. F.** Report on a Botanical Tour in Kashmir. Vol. 1. (No. 1 of Records of the Botanical Survey of India.) 8° *Calcutta*, 1893
- Duthu, J. B.** Navegacion Aérea al alcance de los sabios trabajos y observaciones de 1870 á 1880. *Plate*. 8° *Madrid*, 1880
- Dutreuil de Rhins, J. L.** Le Royaume d'Annam et les Annamites. *Maps and plates*. 16° *Paris*, 1879
 — L'Asie Centrale (Thibet et Régions limitrophes). Text 4°, and Atlas folio *Paris*, 1889
- Dutrieux, —** Note sur une affection cutanée parasitaire observée dans l'Afrique orientale. 8° [*Ghent?*] 1879
 — La Question Africaine au point de vue commercial. 8° *Brussels*, 1880
 — Contribution à l'Étude des Maladies et de l'Acclimatement des Européens dans l'Afrique intertropicale. 8° *Ghent*, 1880
- Dutt, Jogesh Chunder.** The Memory of the Early Arab Trade with India. (From *The National Magazine*.) Large 8° *Calcutta*, 1888
 — Old Relics in Kamrup. 12° *Calcutta*, [1891]
- Dutton, Capt. Clarence E.** The Hawaiian Islands and People. Lectures delivered at the U.S. National Museum, 9th February and 15th March 1884, under the auspices of the Smithsonian Institution and of the Anthropological and Biological Societies of Washington. Folio* *Washington*, 1884
 — Volcanoes. Folio* *Washington*, 1884
- Dutton, Capt. Clarence E.** See United States, G, c: Appendix 2.
- Dutton, Francis.** South Australia and its Mines, with an Historical Sketch of the Colony, under its several Administrations, to the period of Captain Grey's departure. *Maps and plates*. 8° 1846
- Dutton, Hely.** Observations on Mr Arch-r's Statistical Survey of the County of Dublin. *Maps*. 8° *Dublin*, 1802
- Du Val, P.** Traité de Géographie qui donne la Connoissance et l'usage du Globe et de la Carte, avecque les Figures necessaires pour ce sujet; et des Tables pour connoître dans les Cartes, les Pays, les Provinces, et les principales Villes du Monde. 12° *Paris*, 1672
- Duvaucel, A.** See Eyriès, Vol. 14: Appendix 1.
- Duveyrier, H.** Exploration du Sahara; Les Touareg du Nord. *Map and plates*. 8° *Paris*, 1864
 — La Tunisie. 8° *Paris*, 1881
 — Liste de Positions Géographiques en Afrique (Continent et Iles). 1^{er} fasc. A—G. 4° *Paris*, 1884
 — La Confrérie Musselmane de Sidi, Mohammed Ben Ali Es-Senousi, et son domaine géographique en l'année 1300 de l'hégire=1883 de notre ère. *Map*. 8° *Paris*, 1884
- Duvivier, Gén.** Solution de la Question de l'Algérie. *Maps*. 8° *Paris*, 1841
 — Algérie. Quatorze Observations sur le dernier Mémoire du Gén. Bugeaud. 8° *Paris*, 1842
 — Abolition de l'Esclavage, Civilisation du Centre de l'Afrique. 8° *Paris*, 1845
 "Dwarf." See Bax.
- Dwight, Theodore.** See Mosquera.
- Dybowski, Jean.** La Route du Tchad, du Loango au Chari. *Map and illustrations*. Large 8° *Paris*, 1893
- Dyer, A. S.** Christian Liberia, the Hope of the Dark Continent. With reference to the Work and Mission of Edward S. Morris of Philadelphia. *Portrait*. 12° 1879
- Dyer, Lieut. G. L.** Geography of the Sea. 8° *Washington*, 1889
 — See United States, E, a (No. 77): Appendix 2.
- Dyer, W. T. Thistleton.** See West Indies, A: Appendix 2.
- Dykes, James William Ballantine.** Salem, an Indian Collectorate. 8° 1853

E

- Eachard, Lawrence.** The Gazetteer's or Newsmen's Interpreter: being a Geographical Index of all the considerable Cities, Patriarchships, Bishopricks, Universities, Dukedoms, Earldoms; Imperial and Hance Towns, Ports, Forts, Castles, &c., in Europe; of all the Empires, Kingdoms, Islands, Provinces, Peninsulas, &c., in Asia, Africa, and America. 12° 1724
- Eales, H. L.** See India, B: Appendix 2.
- Eardley-Wilmot, A. P.** What our Transports did in the Crimea in the Embarkation of the Turkish Army from Bulgaria to Eupatoria in the Spring of 1855. 8° 1867
- Earl, George Windsor.** Observations on the Commercial and Agricultural capabilities of the North Coast of New Holland, and the Advantages to be derived from the establishment of a Settlement in the vicinity of Raffles Bay. 8° 1836
- The Eastern Seas; or, Voyages and Adventures in the Indian Archipelago in 1832-34, comprising a Tour of the Island of Java; Visits to Borneo, the Malay Peninsula, Siam, &c.; also an Account of the Present State of Singapore; with Observations on the Commercial Resources of the Archipelago. *Maps.* 8° 1837
- The Native Races of the Indian Archipelago: Papuans. *Plates.* 8° 1853
- A Correspondence relating to the Discovery of Gold in Australia. 8° 1853
- A Handbook for Colonists in Tropical Australia. *Maps.* 8° Pinang, 1863
- See also Kolff, D. H.
- Earnshaw's Timekeeper.** See Dalrymple, Tracts, Vol. 3.
- East, Major C. J.** See United Kingdom, G, War Office Publ.: Appendix 2.
- East, D. J.** Western Africa: its Condition, and Christianity the Means of its Recovery. 12° 1844
- Eastman, J. R.** Report on the Difference of Longitude between Washington and Detroit, Michigan; Carlin, Nevada, and Austin, Nevada. 4° Washington, 1874
- Eastwick, Edward B.** Venezuela; or, Sketches of Life in a South American Republic; with the History of the Loan of 1864. *Map.* 8° 1868
- See Murray's Handbooks, Asia.
- Eastwick, R. W. Egerton.** Deli, in Sumatra. (From *The Fortnightly Review*, November 1893. Bound up with "The Ice Age and its Work," by A. R. Wallace.) 8° 1893
- Eaton, D.** The Englishman's Guide to Nice. *Loose map.* 12° Nice, 1875
- Eaton, D. C.** See United States, H, a (Prof. Papers): Appendix 2.
- Ebel, J. G.** Anleitung auf die nützlichste und genussvollste Art in der Schweiz zu reisen. 2 vols. *Plates.* 8° Zurich, 1793
- Schilderung der Gebirgsvölker der Schweiz. 2 vols. *Plates.* 8° Leipzig, 1798-1802
- Eberhard, L. D.** Wegweiser durch die preussischen Staaten. 8° Berlin, 1831
- Ebers, G.** Egypt, Descriptive, Historical, and Picturesque. Translated from the original German, by Clara Bell; with an Introduction and Notes by S. Birch. Vol. 1. *Illustrations.* Large 4° [1878]
- Durch Gosen zum Sinai, aus dem Wanderbuche und der Bibliothek. *Maps and illustrations.* 8° Leipzig, 1881
- Ebn-ed-din El Eghwati, Hadji.** See Asia (General): Appendix 2.
- Ebn Batuta.** See Ibn Batuta.
- Ebn Haukal,** an Arabian Traveller of the Tenth Century. Oriental Geography, translated by Sir W. Ouseley. *Map.* 4° 1800
- Ebn-Khaldoun.** Histoire de l'Afrique sous la Dynastie des Aglabites, et de la Sicile, sous la Domination Musulmane; accompagné d'une Traduction Française et de Notes, par A. Noel des Vergers. Arabe et Français. 8° Paris, 1841
- Ebn-Omar el-Tounsy, Cheykh Mohammed.** Voyage au Darfour. Traduit de l'Arabe; et Préface contenant des remarques sur la Région du Nil-Blanc supérieur. *Maps and plates.* 8° Paris, 1845
- Voyage au Ouadây. Traduit de l'Arabe par Perron; Préface par Jomard. *Maps and plates.* 8° Paris, 1851
- Eckardt, H.** Matthacus Merian, Skizze seines Lebens und ausführliche Beschreibung seiner Topographia Germaniae nebst Verzeichniss der darin enthaltenen Kupferstiche. Eine kultherhistorische Studie von H. Eckardt. *Portrait.* 8° Basle, 1887
- Eckardt, M.** Der Archipel der Neu Hebriden. *Plates.* 8° Hamburg, 1882
- Eckeberg, Charles Gustavus.** A Short Account of the Chinese Husbandry. See Osbeck, P., "A Voyage to China," &c.; also The Modern Traveller, p. 610: Appendix 1.
- Eddy, C. W.** Assisted Colonisation. 8° 1870
- Edelfelt, E. G.** Notes on New Guinea. [Newspaper cuttings.] 8° Melbourne, 1884
- Edelmann, M. T.** Neues Hygrometer. *Plate.* 8° N. P., N. D

- Eden, Hon. Ashley.** Evidence of, taken before the Indigo Commission sitting in Calcutta. 8° *Calcutta*, 1860
- Eden, C. H.** China, Historical and Descriptive. *Map and plates.* 12° 1877
- Frozen Asia: a Sketch of Modern Siberia. Together with an Account of the Native Tribes inhabiting that Region. *Map.* Small 8° 1879
- See Warburton.
- Eden, Richard.** The History of Trauayle in the West and East Indies, and other Countreys lying eyther way, towards the Fruitfull and Ryche Moluccaes, as Moscouia, Persia, Arabia, Syria, Ægypte, Ethiopia, Guinea, China in Cathayo, and Giapan; with a Discourse of the Northwest Passage. Small 8° 1577
- See Martyr; Varthema.
- Edgcombe, Richard.** A Missing Page in Alpine History. (From *The National Review*, October 1893.) 8° 1893
- Edgar.** Genealogical Collections concerning the Scottish House of Edgar; with a Memoir of James Edgar, Private Secretary to the Chevalier St George. *Frontispiece.* Small 4° 1873
- Edgar, J. W.** Report on a Visit to Sikhim and the Thibetan Frontier in October, November, and December 1873. *Map.* 8° *Calcutta*, 1874
- Edgar, King.** See Hakluyt, Vols. 1, 2: Appendix 1.
- Edge, Thomas.** See Purchas, Vol. 3, Book 3: Appendix 1.
- Edgley, J. C.** The Origin and Features of Mountain Systems; with Remarks on the Ancient Glaciers of Wales. *Plate.* 8° [1887]
- Edlund, E.** Ueber die Bildung des Eises im Meere. *Plate.* 8° [*Leipzig*, N. D.]
- Edrisi.** See Hartmann.
- Edmund and Edward, Princes.** See Hakluyt, Vol. 1: Appendix 1.
- Edward the Confessor.** See Hakluyt, Vol. 2: Appendix 1.
- Edward, David B.** The History of Texas; or, The Emigrant's Guide to the Climate, Soil, and Productions of that Country, Geographically arranged. *Map.* 12° *Cincinnati*, 1836
- Edwardes, Charles.** Rides and Studies in the Canary Islands. *Illustrations.* 8° 1888
- Sardinia and the Sardes. 8° 1889
- Edwardes, Major Herbert B.** A Year on the Punjab Frontier in 1848-49. 2 vols. *Maps and plates.* 8° 1851
- Edwards, A.** See Hakluyt, Vol. 1: Appendix 1.
- Edwards, Amelia B.** A Thousand Miles up the Nile. *Maps and plates.* 4° 1877
- Pharaohs, Fellahs, and Explorers. *Portrait and illustrations.* 8° 1892
- Edwards, Bryan.** The History, Civil and Commercial, of the British Colonies in the West Indies. 2nd edition. 2 vols. *Maps and plates.* 4° *London*, 1794
- The same. 3rd edition. 3 vols. *Maps and plates.* 8° 1801
- Historical Survey of the Island of Saint Domingo, together with an Account of the Maroon Negroes in the Island of Jamaica in 1793-94; also a Tour through the Islands of Barbadoes, St Vincent, Antigua, Tobago, and Grenada, in 1791-92, by Sir W. Young. *Maps and plates.* 4° 1801
- Edwards, Capt.** See Hamilton, G.; also Eyriès, Vol. 3: Appendix 1.
- Edwards, Charles.** Texas and Coahuila; with an Exposition of the last Colonization Law. 8° *New York*, 1834
- Edwards, E. Milne.** Investigações Geographicas dos Portuguezes. Traducção de Rodrigo Affonso Pequito. 8° *Lisbon*, 1879
- Edwards, Lieut.** — See Logan, P.
- Edwards, Matilda Betham.** Through Spain to the Sahara. *Plate.* 8° 1868
- Edwin, King.** See Hakluyt, Vol. 1: Appendix 1.
- Edees, J.** The Coast of South Africa: Gigantic Structures or Sea-Walls superseded. 8° *Grahamstown*, 1862
- Egede, Hans.** Description of Greenland, showing the Natural History, Situation, Boundaries, and Face of the Country, the Rise and Progress of the Old Norwegian Colonies, the Ancient and Modern Inhabitants, &c. *Map and plates.* 8° 1745
- Description of Greenland, with an Historical Introduction and a Life of the Author. *Map and woodcuts.* 8° 1818
- Egerton, Lady Francis.** Journal of a Tour in the Holy Land in May and June 1840. *Plates.* 8° 1841
- Egerton, Lady Henrietta Grey.** Alaska and its Glaciers. (From *The Nineteenth Century*, December 1892.) 8° 1892
- Egerton, Sir P. de M. Grey.** See Murchison; also India, C (Geological Papers): Appendix 2.
- Egerton, Hon. W.** An Illustrated Handbook of Indian Arms . . . ; with an Introductory Sketch of the Military History of India. *Map and plates.* 8° 1880
- Egilsson, S.** See Gröndal.
- Egli, Dr J. J.** Die Entdeckung der Nilquellen. 8° *Zürich*, 1867
- Die Schweiz. *Illustrations.* 12° *Leipzig*, 1886
- Geschichte der geographischen Namenkunde. *Map.* 8° *Leipzig*, 1886
- Kleine Schweizerkunde, ein Leitfaden in genauem Anschluss an des Verfassers "Neue Schweizerkunde." 14th edition. 12° *St Gallen*, 1886

- Egli, Dr J. J.** Etymologisch-geographisches Lexikon. Separat-Ausgabedes lexikalischen Theils der "Nomina Geographica, Versuch einer allgemeinen geographischen Onomatologie." Small 4^o. *Leipzig*, 1880
— Nomina Geographica. Sprach- und Sacherklärung von 42,000 geographischen Namen aller Erdräume. 2nd edition. Large 8^o. *Leipzig*, 1893
- Egmont, J. Aegidius van, and John Heyman.** Travels through part of Europe, Asia Minor, the Islands of the Archipelago, Syria, Palestine, Egypt, Mount Sinai, &c. Translated from the Low Dutch. 2 vols. *Illustrations*. 8^o. 1759
- Egni, Bernard de.** See Burney, Vol. 5: Appendix 1.
- Eguiluz, Diego de.** Historia de la Mision de Mojos en la Republica de Bolivia escrita en 1696 por el P. Diego de Eguiluz. Publicada con varios Documentos inéditos referentes á esa Mision, Biografias, y Notas, por Enrique Torres Saldamando. Entregas 1^a y 2^a. 8^o. *Lima*, 1884
- Ehrenberg, C. G.** Natur und Bildung der Coralleninseln und Corallenbänke in Rothen Meere. 4^o. *Berlin*, 1834
- Ehrenberg, G.** See Rose.
- Ehrenmalm, Arwid.** See Pinkerton, Vol. 1; Allgemeine Historie, Vol. 20: Appendix 1.
- Ehrenreich, Dr P.** Beiträge zur Völkerkunde Brasiliens. *Plates*. Folio *Berlin*, 1891
- Ehrmann, T. F.** Kommodore Phillip's Reise nach der Botany-Bai auf Neuholland. *Map*. 12^o. *Stuttgart*, 1789
— Beiträge zur Länder- und Staatenkunde der Tartarei. Aus Russischen Berichten. Mit einer Einleitung. Bibliothek der neuesten und wichtigsten Reisebeschreibungen zur Erweiterung der Erdkunde . . . herausgegeben von M. C. Sprengel, fortgesetzt von T. F. Ehrmann. Vierzehnter Band. *Map*. 8^o. *Weimar*, 1804
- Eichhoff, F. G.** Parallèle des Langues de l'Europe et de l'Inde, ou Étude des principales Langues Romanes, Germaniques, Slavonnes, et Celtiques, comparées entre elles et à la Langue Sanscrite; avec un Essai de Transcription générale. 4^o. *Paris*, 1836
- Eichstadt, F.** See Sweden, A, Geological Survey: Appendix 2.
- Eichthal, G. d'.** Recherches sur l'Histoire et Origine des Foulahs ou Fellans. *Map*. 8^o. *Paris*, 1840
— Mémoire sur l'Histoire Primitive des Races Océaniques et Américaines. 8^o. *Paris*, 1843
- Eichthal, G. d'.** Études sur l'Histoire Primitive des Races Océaniques et Américaines. 8^o. *Paris*, 1845
— Étude sur les Origines Bouddhiques de la Civilisation Américaine. Première partie. *Plate*. 8^o. *Paris*, 1865
- Eichwald, E.** Reise auf dem Caspischen Meere und in den Caucasus in 1825-26. 3 vols. in 4. *Maps and plates*. 8^o. *Stuttgart*, 1834
— Alte Geographie des Caspischen Meeres, des Kaukasus und des südlichen Russlands. Nach Griechischen, Römischen, und andern Quellen. *Maps, &c.* 8^o. *Berlin*, 1838
— Lethæa Rossica ou Paléontologie de la Russie. Premier Volume—1^{re} Ptie. Ancienne Période. Première partie, contenant la Flore de l'ancienne période. 8^o. *Stuttgart*, 1855
— Die Lethæa Rossica und ihre Gegner. 8^o. *Moscow*. 1869
— See Baer and Helmersen, 8.
- Eigner, A.** Meteorologische Beobachtungen . . . an der Lenamündung. See Polar Observations, Russian: Appendix 2.
- Eiloart, Ernest.** The Land of Death. 12^o. 1887
- Ekman, F. L.** Description of Hydrographical and Meteorological Instruments exhibited . . . at the Philadelphia Exhibition, 1876. 8^o. *Stockholm*, 1876
— On the General Causes of the Ocean Currents. 4^o. *Upsala*, 1876
— Appareils Hydrographiques Exposés, par le Professeur F. L. Ekman, au Congrès Géographique de Venise, 1881. 12^o. [*Stockholm*, 1881]
- Elbée, Sieur d'.** See Astley, Vol. 3: Appendix 1.
- Elblein, Friedrich Ritter Müller von.** See Dorn, A.
- Elcano, —.** See Navarette, Vol. 4: Appendix 1.
- Elcum, Rev. C. C.** See Murray, T. B.
- Eldad, the Danite.** Relation d'Eldad le Danite Voyageur du IX^e Siècle; traduite en Français, suivie du Texte Hébreu et d'une Lettre Chaldéene. Par E. Carmoly. 8^o. *Paris*, 1838
- Elder Expedition.** Handbook of Instructions for the Guidance of the Officers of the Elder Scientific Exploration Expedition to the unknown portions of Australia. *Map*. 8^o. *Adelaide*, 1891
— The Elder Exploring Party. [Newspaper cuttings.] 8^o. *Adelaide*, 1891
— Journal of the Elder Scientific Exploring Expedition, 1891-92, under command of D. Lindsay; equipped solely at the cost of Sir Thomas Elder, for the purpose of completing the exploration of Australia. *Maps separate*. 8^o. *Adelaide*, 1893
— See Streich.

- Elderton, W. A.** Maps and Map Drawing. *Maps.* 12° 1890
- Eldred, John.** See Hakluyt, Vol. 2; Kerr, Vol. 8; Purchas, Vol. 2: Appendix 1.
- Elek, P. Gegö.** A' Moldvai Magyar Telepekröl. *Map.* 8° *Budapest,* 1838
- Elgin, Earl of.** Lord Elgin's Second Embassy to China. See Loch.
- Elias, Ney.** Introductory Sketch of the History of the Shans in Upper Burma and Western Yunnan. 8°
Calcutta, 1876
- Eliot, John.** The Rainfall of Cherrapunji. *Map.* 8° [1882]
— Report on the Meteorology of India in 1886. *Map and charts.* 4°
Calcutta, 1887
- "Eliza Scott," Schooner.** Antarctic Voyage. See Moore, Wm.
- Elkington, Capt. T.** See Kerr, Vol. 9; Purchas, Vol. 1, Book 4: Appendix 1.
- Ellerbeck, J. H. T.** A Guide to the Canary Islands, calling at Madeira: Maps of Islands, Plans of Towns, Vocabulary, Illustrations, Routes for Tourists, and Hints to Invalids. 12° [1892]
- Elles, Col. E. R.** Report on the Pámir Expedition of 1883. Translated from the "Izvestiya" of the Imp. Russian Geo. Soc., No. 4 of 1883. 8° *Simla,* 1884
- Ellesmere, Earl of.** Guide to Northern Archaeology, by the Royal Society of Northern Antiquaries of Copenhagen, Edited for the use of English Readers. 8° 1848
— Essays on History, Biography, Geography, &c., contributed to the *Quarterly Review.* 8° 1858
- Elliot, Capt.** See Plaisted.
- Elliot, Lieut-Col. C.** Report on the Bustar and Kharonde Dependencies of the Raepore District. *Map and plates.* [From the India Records, No. 30.] 8°
Calcutta, 1861
- Elliot, G.** Gold and Mineral Prospects of Western India. 8° *Bombay,* 1874
— Indian Remounts. 8° *Bombay,* 1874
- Elliot, G. F. Scott, and Miss Catharine A. Raisin.** Reports on Botany and Geology in Sierra Leone. 8° 1893
- Elliot, Sir Henry.** Appendix to the "Arabs in Sind." Vol. 3, Part 1, of the "Historians of India." 8°
Cape Town, 1853
- Elliott, Sir C. A.** Report on the Influence of Caste on Rates of Rent: Effect of Proceedings at last Settlement on Permanence of Tenure and on Condition of the Cultivator. [From the India Records, Vol. 2, No. 4.] 8° *Allahabad,* 1869
- Elliott, C. B.** Letters from the North of Europe: Travels in Holland, Denmark, Norway, Sweden, Finland, Russia, Prussia, and Saxony. 8° 1832
- Elliot, C. B.** Travels in Austria, Russia, and Turkey. 2 vols. *Map and plates.* 8° 1838
- Elliott, H. W.** Report on the Prybilov Group, or Seal Islands, of Alaska. *Plates.* 4° *Washington,* 1873
— History and Present Condition of the Fishery Industries: The Seal Islands of Alaska. United States (Tenth Census Publication). *Maps and plates.* 4°
Washington, 1881
— An Arctic Province: Alaska and the Seal Islands. *Maps and illustrations.* 8° 1886
— See United States, A; G, a: Appendix 2.
- Elliott, J.** Report on the Vizagapatam and Backergunge Cyclones of October 1876. Folio *Calcutta,* 1877
- Elliott, John.** Report on Meteorology of the N.W. Provinces. [From the India Records, No. 1] *Allahabad,* 1871
- Elliott, Mrs Frances.** Diary of an Idle Woman in Constantinople. *Map and illustrations.* 8° 1893
- Elliott, Capt. Robert.** Views in the East, comprising India, Canton, and the Shores of the Red Sea, with Historical and Descriptive Illustrations. 2 vols. *Plates.* 4° 1833
- Ellis, Col. A. B.** West African Islands. 8° 1885
— The Tshi-Speaking Peoples of the Gold Coast of West Africa, their Religion, Manners, Customs, Laws, Language, &c. *Map.* 8° 1887
— The Ewe-Speaking Peoples of the Slave Coast of West Africa, their Religion, Manners, Customs, Laws, Languages, &c. 8° 1890
— A History of the Gold Coast of West Africa. 8° 1893
- Ellis, A. J.** See Man.
- Ellis, G. E.** Memoir of Sir Benjamin Thompson, Count Rumford, with Notices of his Daughter. *Portraits and plates.* 8° *Philadelphia,* N. D.
- Ellis, Henry.** Voyage to Hudson's Bay, by the Dobbs Galley and California, in 1746-47, for Discovering a North-West Passage; with a Survey of the Coast, and the Natural History of the Country; also Facts and Arguments from which the future finding of such a Passage is rendered probable. *Maps and plates.* 8° 1748
— See Allgemeine Historie, Vol. 17; The World Displayed, Vol. 10, p. 609: Appendix 1.
- Ellis, Sir Henry.** Journal of the Proceedings of the late Embassy to China, the Voyage to and from China, and the Journey from the Mouth of the Pei-ho to the Return to Canton, &c. *Maps and plates.* 4° 1817

- Ellis, Sir Henry.** The same. 2 vols. *Maps.* 8° 1818
- Ellis, Sir Henry.** Description of the Province of Connaught, dated in the month of January 1612. 4° 1837
- History of the Boat which gave Peter the Great the first thought of building the Russian Fleet. 8° 1856
- Representation of the Siege of Therouenne, in France, A. D. 1553. 1 leaf and plan. 4° N. D.
- See Frobisher.
- Ellis, John.** See Gottfried; Purchas, Vol. 4, Book 7: Appendix 1.
- Ellis, Robert.** An Enquiry into the Ancient Routes between Italy and Gaul, with an Examination of the Theory of Hannibal's Passage of the Alps by the Little St Bernard. *Maps.* 8° 1867
- See Law, W. J.
- Ellis, Samuel.** The Emigrant's Guide to Texas, with a Description of the Bays, Rivers, and Towns; with a Table of Distances. 12° *New Orleans*, 1839
- Ellis, Tristram.** See Rodd.
- Ellis, William.** Narrative of a Tour through Hawaii, or Owhyhee, with Remarks on the History, Traditions, Manners, Customs, and Language of the Inhabitants of the Sandwich Islands. *Map and plates.* 8° 1826
- History of Madagascar. 2 vols. *Map and plates.* 8° 1838
- Polynesian Researches, during a Residence of nearly Eight Years in the Society and Sandwich Islands. 4 vols. *Map and plates.* 12° 1853
- Three Visits to Madagascar during the years 1853, 1854, 1856, including a Journey to the Capital; with Notices of the Natural History of the Country, and the Present Civilisation of the People. *Map and plates.* 8° 1859
- Madagascar Revisited, describing the Events of a New Reign and the Revolution which followed, &c. *Map and plates.* 8° 1867
- Ellis, William.** Brief Historical Account of the Barometer. 8° [1886]
- Address Delivered to the Royal Meteorological Society. (From the *Quarterly Journal of the Royal Meteorological Society*, Vol. 13.) Large 8° 1887
- The same, on 18th January 1888, including a Discussion of the Greenwich Observations of Cloud during the Seventy Years ending 1887. (From the *Quarterly Journal of the Royal Meteorological Society*.) 8° 1888
- El Mas'ûdi.** See Nicholson, John.
- Elphinstone, Hon. Mountstuart.** Account of the Kingdom of Caubul, and its Dependencies in Persia, Tartary, and India; comprising a View of the Afghaan Nation, and a History of the Dooraunee Monarchy. *Map and plates.* 4° 1815
- Elphinstone, Hon. Mountstuart.** Report on the Territories conquered from the Paishwa. 8° *Bombay*, 1838
- History of India, the Hindu and Mahometan Periods. 8° 1857
- See Eyriès, Vol. 14: Appendix 1.
- "**Elpis Melena.**" Calabria and the Liparian Islands in the year 1860. 8° 1862
- Elstobb, W.** Historical Account of the Great Level of the Fens, called Bedford Level, and other Fens, Marshes, and Low-Lands in this Kingdom. *Map.* 8° 1793
- Elton, Charles.** Origins of English History. *Maps.* Large 8° 1882
- Elton, Charles J.** The Career of Columbus. 8° 1892
- Elton, J. F.** With the French in Mexico. *Maps and illustrations.* 8° 1867
- From Natal to Zanzibar; with Descriptive Notes of Zanzibar, Mombasah, the Slave Trade, Sir Bartle Frere's Expedition, &c. 12° *Durban*, 1873
- Travels and Researches among the Lakes and Mountains of Eastern and Central Africa. Edited and completed by H. B. Cotterill. *Maps and plates.* 8° 1879
- Elwes, Dr Alfred.** See Capello, H.; Pinto, A.
- Elwes, Robert.** Sketcher's Tour round the World. *Plates.* Royal 8° 1854
- Elwood, Mrs.** Journey Overland from England, by the Continent of Europe, Egypt, and the Red Sea, to India. 2 vols. *Plates.* 8° 1830
- Emanuel, H.** Diamonds and Precious Stones, their History, Value, and Distinguishing Characteristics. *Plates.* 4° 1865
- Emanuel, Louis.** Jottings and Recollections of a Bengal "Qui Hye!" *Illustrations.* 12° N. D.
- Embacher, F.** Die wichtigeren Forschungsreisen des neunzehnten Jahrhunderts in synchronistischer Uebersicht. 4° *Brunswick*, 1880
- Embel, J. X.** Schilderung der Gebirgs-Gegenden um den Schneeberg in Oesterreich. 12° *Vienna*, 1803
- Emerson, J. S.** Kilauea after the Eruption of March 1886. Communications to Prof. W. D. Alexander, Surveyor-General of Hawaiian Islands, by Messrs J. S. Emerson, L. L. Van Slyke, and F. S. Dodge. *Plates.* 8° [1887]
- Emery, Lieut. J. B.** Letters to W. D. Cooley, on the Geography of Mombasa, East Africa. MS. Folio* 1833-35
- Emin Pasha** in Central Africa: being a Collection of his Letters and Journals. Edited and Annotated by Prof. G. Schweinfurth, Prof. F. Ratzel, Dr R. W. Felkin, and Dr G. Hartlaub. Translated by Mrs R. W. Felkin. *Map and portraits.* 8° 1888

Emin Pasha. See Hassan.

Emmons, Samuel Franklin. See United States, G, c (Monographs and Bulletins); H, a (Prof. Papers): Appendix 2.

— and **Becker, G. F.** See United States, A (Tenth Census, Vol. 13): Appendix 2.

Emory, Major W. H. Notes of a Military Reconnoissance from Fort Leavenworth, in Missouri, to San Diego, in California, including Parts of the Arkansas, Del Norte, and Gila Rivers (containing the Reports of Col. Albert, Col. St George Cooke, and Capt. Johnston), made in 1846-47. *Maps and plates.* 8°

Washington, 1848

— Observations, Astronomical, Magnetic, and Meteorological, made at Chagres and Gorgona, Isthmus of Darien, and at the City of Panama, New Granada. 4*

Cambridge, Mass., 1850

— Report on the United States and Mexican Boundary Survey. Vol. 1. Part 1.—Containing Personal Account, General Description of the Country, the Lower Rio Bravo from Mouth of Devil's River to El Pasco del Norte, &c. Part 2.—Geological Reports, by Parry and Schott; Palæontology and Geology of the Boundary, by Hall; and Description of Cretaceous and Tertiary Fossils, by Conrad. *Maps and plates.* 4°

Washington, 1857

Empoli, Giovanni da. See Ramusio, Vol. 1; Collecção de Noticias, Vol. 2, p. 610: Appendix 1.

Empson, Charles. Narratives of South America, illustrating Manners, Customs, and Scenery; containing also numerous Facts in Natural History, collected during a Four Years' Residence in Tropical Regions. 8° 1836

Encke, Prof. On the next Return of Pons' Comet in 1832, with a Survey of the Grounds on which the New Elements rest. Translated from the German by G. B. Airy. 8° *Cambridge, 1832*

Encke's Comet, Ephemeris of, 1839. 8° 1838

“**Endeavour.**” See Parkinson.

Enderby, Charles. The Auckland Islands: a Short Account of their Climate, Soil, and Productions, and the Advantages of Establishing there a Settlement at Port Ross, for carrying on the Southern Whale Fisheries. *Map and view.* 8° 1849

Endlich, F. M. Catalogue of Minerals found in Colorado. 8°

Washington, 1878

— On the Erupted Rocks of Colorado. 8°

Washington, 1878

Enfantin, —. Colonisation de l'Algérie.

Map. 8° *Paris, 1843*

Engel, Carl. The Music of the Most Ancient Nations, particularly of the Assyrians, Egyptians, and Hebrews; with Special Reference to Recent Discoveries in Western Asia and in Egypt. *Plates.* 8° 1864

— An Introduction to the Study of National Music; comprising Researches into Popular Songs, Traditions, and Customs. 8° 1866

Engel, —. See Allgemeine Historie, Vol. 20: Appendix 1.

Engelhardt, G. See Wrangell.

Engelhardt, Moriz von, and Friedrich Parrot. Reise in die Krym und den Kaukasus. 2 vols. in 1, and vol. of plates. *Maps and plates.* 8° *Berlin, 1815*

Engelmann, C. The Waters of Kreuznach: a Work for General Readers. *Plates.* 8° 1854

Engelmann, Dr J. B. Résumé de l'Histoire de la Ville de Francfort et des Villes principales du Rhin. *Plates.* 12°

Heidelberg, N. D.

Engelmann, Dr J. Leitfaden bei dem Unterricht in der Handelsgeschichte, &c. 8°

Erlangen, 1892

Engelmann, Wilhelm. Bibliotheca Geographica. 2 vols in 1. 8° *Leipzig, 1857-58*

Engeström, Laurent d'. Rapport à sa Majesté le Roi de Suède, par son Ministre d'État et des Affaires Étrangères, en date de Stockholm le 7 Jan. 1813. Small 4°

Stockholm, 1813

Englefield, Sir H. C. A Description of the principal Picturesque Beauties, Antiquities, and Geological Phenomena of the Isle of Wight. *Maps and plates.* Folio 1816

Engler, A. Ueber die Hochgebirgsflora des tropischen Afrika; aus den Abhandlungen der Königl. Preuss. Akademie der Wissenschaften zu Berlin vom Jahre 1891. 4°

Berlin, 1892

Ensor, F. Sidney. Incidents on a Journey through Nubia to Darfoor. *Maps.* 8° 1881

Entrecasteaux, Admiral d'. See Dentre-casteaux.

Epp, F. Schilderungen aus Holländisch-Ostindien. 8°

Heidelberg, 1852

Eratothenes. See Berger; De la Nauze.

Erbach, E. Graf von. Wandertage eines Deutschen Touristen im Strom- und Küstengebiet des Orinoko. *Maps and illustrations.* 8°

Leipzig, 1892

Erckert, R von. Der Kaukasus, und seine Völker. Nach eigener Anschauung. *Map, tables, and illustrations.* 8°

Leipzig, 1887

Erdaneta (or Urdaneta), Andres de. See Burney, Vol. 2: Appendix 1.

Erdmann, A. Om de Iakttagelser öfver Vattenhöjdens och Vindarnes Förändringar, &c. *Map and plate.* 4°

Stockholm, 1856

- Erdmann, A.** Beskrifning öfver Dalkarlsbergs Jernmalmsfält uti Nora Socken och Örebro Län. *Plates.* 4*
Stockholm, 1858
- Exposé des Formations Quaternaires de la Suède. *Maps.* 8*; and Atlas, 4*
Stockholm, 1868
- See Sweden, A: Appendix 2.
- Erdmann, E.** See Sweden, A (Geologiska Undersökning): Appendix 2.
- Erdy, Janos.** De Tabulis Ceratis in Transsilvania Repertis, Commentatus est. Erdélyben Talált Viaszos Lapok. *Plates.* Royal 8*
Budapest, 1856
- A Boszna és Szerb Régi Ermek. *Plate.* 4*
Budapest, 1858
- Numi Transilvaniae. Erdély Érmei Képtalaszszal. 2 parts. *Plates.* 4*
Budapest, 1862
- "Erebus" and "Terror."** The Zoology of the Voyage of H.M.S. "Erebus" and "Terror," under the command of Capt. Sir James Clark Ross, during the years 1839 to 1843. . . . Edited by John Richardson and John Edward Gray. 2 vols. *Map and plates.* 4* 1844-75
- CONTENTS.
- Vol. 1.—Summary of Voyage, by J. D. Hooker; Mammalia, by J. E. Gray; Birds, by G. R. Gray and R. B. Sharpe.
- Vol. 2.—Reptiles, by G. R. Gray and A. Günther; Fishes, by Sir J. Richardson; Crustacea, by E. J. Miers; Insects, by A. White and A. G. Butler; Mollusca, by E. A. Smith.
- The Botany of the Voyage, &c. See Hooker, Sir J. D.
- See Hooker, Sir J. D.; Malte-Brun.
- Eredia, Emanuel Godinho de.** Malaca, l'Inde Méridionale, et le Cathay. Manuscrit Original autographe de Godinho de Eredia, appartenant à la Bibliothèque Royale de Bruxelles. Reproduit en facsimile, et traduit par M. Léon Janssen . . . ; avec une Préface de M. Ch. Ruelens. *Maps and illustrations.* 4*
Brussels, 1882
- Erhardt, J.** Vocabulary of the Enguduk Iloigob, as Spoken by the Masai-Tribes in East-Africa. 12° *Ludwigsburg, 1857*
- Erigen (or Erigena), John.** See Hakluyt, Vol. 2; Kerr, Vol. 1: Appendix 1.
- Ericsson, J.** Solar Heat, and the Temperature of the Surface of the Moon. [Newspaper cuttings.] 4* 1869
- Erizzo, Conte Francesco Miniscalchi.** Scoperte Artiche Narrate. *Maps and plates.* 8°
Venice, 1855
- Erlenmeyer, E.** Ueber den Einfluss des Freiherrn Justus von Liebig auf die Entwicklung der reinen Chemie. 4*
Munich, 1874
- Erman, A.** Archiv für wissenschaftliche Kunde von Russland. Vols. 1 to 25. 8°
Berlin, 1841-67
- Reise um die Erde, durch Nord-Asien und die beiden Oceane in 1828-30. 3 vols. 2 *plates.* 8° 1835-48
- Beiträge zur Klimatologie des Russischen Reiches. 12* N.P., N.D.
- Beobachtungen der Grösse des Luftdrucks über den Meeren und von einer sehr bestimmten Beziehung dieses Phänomens zu den geographischen Coordinaten der Orte. *Table.* 12* N.D.
- Ueber Ebbe und Fluth an den Ochozker und Kamschatkischen Küsten des grossen Oceans. 8* 1845
- Travels in Siberia, including Excursions northwards to the Polar Circle, and southwards to the Chinese Frontier. Translated by Cooley. 2 vols. *Map.* 8° 1848
- Ortsbestimmungen bei einer Fahrt durch den Grossen und Atlantischen Ocean auf der Corvette Krotkoi und darauf begründete Untersuchung der Strömungen in diesen Meeren. 8* 1852
- See Hoppe, J.; Schweinfurth.
- Erman, Paul.** See Du Bois Reymond.
- Ermel, Alexander.** Eine Reise nach der Robinson-Crusoe-Insel. *Map and illustrations.* 8° *Hamburg, 1889*
- Ernst, A.** La Exposition Nacional de Venezuela en 1883, obra escrita de orden del ilustre Americano General Guzman Blanco. *Plates.* Folio
Caracas, 1884
- See Venezuela: Appendix 2.
- Erpenius, Thomas.** Rudiments de la Langue Arabe; Traduits en Français, accompagnés de Notes et suivis d'un Supplément indiquant les Différences entre le Langage Littéral et le Langage Vulgaire, par A. E. Hébert. 8°
Paris, 1844
- Ersch, J. S.** Literatur der Mathematik, Natur- und Gewerbs-Kunde, &c.; neue fortgesetzte Ausgabe von F. W. Schweigger-Seidel. 4° *Leipzig, 1828*
- Erskine, Anna, Lady** See Graham, D. C.
- Erskine, J. Elphinstone.** Journal of a Cruise among the Islands of the Western Pacific, including the Feejees and others inhabited by the Polynesian Negro Races. *Map and plates.* 8° 1853
- Erskine, St Vincent W.** Original Journals of. MS. 2 cases and 1 vol. 1868-76
- Escher, A.** See Linth.
- Eschricht, Prof.** Om de Nordiske Hvaldyrs Geographiske Udbredelse i Nærværende og i Tidligere Tid. *Map.* 8°
Copenhagen, N.D.
- Escobari, Dr Isaac.** Analogies Philologiques de la langue Aimara. 8°
Paris, 1881
- Escott, A.** See Riddle.

- Esguerra, J.** Diccionario Jeográfico de los Estados Unidos de Colombia. 8°
Bogotá, 1879
- Espajo, Ant. de.** See Hakluyt, Vol. 3; Purchas, Vol. 4, Book 8: Appendix 1.
- Esperandieu, Capt. Emile.** Musée de Périgueux: Inscriptions Antiques. (Publications de la Société Historique et Archéologique du Périgord.) *Plates.* 8°
Paris, 1893
- "**Espiegle.**" See Ommanney.
- Espinosa y Tello, Don Josef.** Memorias sobre las Observaciones Astronómicas hechas por los Navegantes Españoles en distintos Lugares del Globo. 2 vols. *Plates.* 4° *Madrid, 1809*
- Espy, Prof. James P.** Second and Third Reports on Meteorology, 1843-45; with Directions for Mariners. *Charts and diagrams.* Oblong folio
Washington, 1850
- Fourth Meteorological Report. Message from the President of the United States to the Senate. *Charts and plates.* 8° *Washington, 1857*
- Esquemeling, John.** The Buccaneers of America: a True Account of the most remarkable Assaults committed of late years upon the Coasts of the West Indies by the Buccaneers of Jamaica and Tortuga (both English and French); with facsimiles of all the original engravings, &c. Reprinted from the edition of 1684. Large 8°
1893
- See Burney, Vol. 4: Appendix 1.
- Essex, Earl of.** See Hakluyt, Vol. 5; Purchas, Vol. 4, Book 10: Appendix 1.
- Estancelin, L.** Recherches sur les Voyages et Découvertes des Navigateurs Normands en Afrique, dans les Indes Orientales et en Amérique; suivies d'Observations sur la Marine, le Commerce, et les Établissements Coloniaux des Français. 8°
Paris, 1832
- Estrey, Dr Cte. Meyners d'.** La Papouasie ou Nouvelle-Guinée Occidentale. Ouvrage accompagné de Gravures et d'une Carte dressée et gravée par K. Hausermann. 4°
Paris and Amsterdam, 1881
- Etheridge, Col. A. T.** Narrative of the Bombay Inam Commission and Supplementary Settlements. [From the India Records, No. 132.] Folio* *Poona, 1873*
- Etheridge, R., jun.** See New South Wales, B: Appendix 2.
- Ethersey, R.** Observations on the "Bore," or Rushing Tide, in the Northern parts of the Gulf of Cambay, and the entrances of the Myhee and Saburmuttee Rivers. *Map.* [From the India Records, No. 26.] 8°
Bombay, 1856
- See Powell, F. T.; also India, C (Geological Papers): Appendix 2.
- Etienne, Dr E.** Le Climat de Banana en 1890, suivi des Observations Météorologiques faites du 1^{er} décembre 1889, au 16 mai 1891. [Publications de l'État Indépendant du Congo, No. 7.] Small folio*
Brussels, 1892
- Eton, W.** Survey of the Turkish Empire, in which are considered—1. Its Government, Finances, Military and Naval Force, Religion, History, Arts, Sciences, Manners, Commerce, and Population; 2. The State of the Provinces, including the Ancient Government of the Crim Tartars, the Subjection of the Greeks, their Efforts towards Emancipation, and the Interest of other Nations in their Success; 3. The Causes of the Decline of Turkey; 4. The British Commerce with Turkey, &c. 8°
1799
- Ettingshausen, Baron von [Dr Constantin].** See New South Wales, B: Appendix 2.
- "**Eugenie.**" See Virgin.
- Europæus, D. E. D.** Vorläufiger Entwurf über den Urstamm der indoeuropäischen Sprachfamilie und seine vor-indoeuropäischen Abzweigungen, namentlich die finnisch-ungarische. *Plate and tables.* 8°
Helsingfors, 1863
- Die Stammverwandtschaft der meisten Sprachen der alten und Australischen Welt. 4°
St Petersburg, 1870
- The same. New edition. 4°
1877
- Ett fornfolk med långskallig afrikansk hufvudskålstyp i norden, bestämdt till språk och nationalitet. 12°
Helsingfors, 1873
- Die finnisch-ungarischen Sprachen und die Urheimath des Menschengeschlechtes. 8°
Helsingfors, N.D.
- Eustace J. C.** Classical Tour through Italy, 1802. 4 vols. *Map.* 8°
1815
- Evans, A. J.** Through Bosnia and the Herzegovina on foot, during the Insurrection, August and September 1875; with an Historical Review of Bosnia, and a Glimpse at the Croats, Slavonians, and the Ancient Republic of Ragusa. *Map and plates.* 8°
1876
- Evans, Arthur J.** See Freeman, E. A.
- Evans, Captain Sir Frederick J.** Reduction and Discussion of the Deviations of the Compass observed on board of the Iron-built Ships and Wood-built Steam-Ships in H.M.'s Navy, and the "Great Eastern." *Plates.* 4°
1861
- A Review of Oceanic or Maritime Discovery, Exploration, and Research, as made in the half century 1831-81. 8°.
- Report on Admiralty Surveys for the year 1879. Folio*
1881
- See Richards; also United Kingdom, A, Hydrogr. Off. Publ.: Appendix 2.

- Evans, Captain Sir Frederick J., and Archibald Smith.** Admiralty Manual for Ascertaining and Applying the Deviations of the Compass caused by the Iron in a Ship. *Plates.* 8° 1862
- Evans, Lieut. H. L.** Letter on the Establishment of Vernacular Libraries. [From the India Records, N.W. Provinces, Vol. 1.] 8° *Agra*, 1855
- Evans, Morris.** Report on the proposed Abdul Médjid Railway. Folio 1855
- Evans, Patrick F.** From Peru to the Plate, Overland. *Map.* 8° 1889
- Everard, Robert.** See Churchill, Vol. 6: Appendix 1.
- Everest, Sir George.** Account of the Measurement of an Arc of the Meridian . . . in India. 4° 1830
- Account of the Measurement of Two Sections of the Meridional Arc of India. With vol. of *plates.* 4° 1847
- Everest, Robert.** A Journey through Norway, Lapland, and part of Sweden; with some Remarks on the Geology of the Country, &c. *Maps and plate.* 8° 1829
- A Journey through the United States and part of Canada. 8° 1855
- Everett, Edward.** Europe, or a General Survey of the Present Situation of the Provincial Powers. By a Citizen of the United States. 8° 1822
- Everill, Capt. H. C.** Exploration of New Guinea: Capt. Everill's Report. 8° *Sydney*, 1886
- Eves, C. Washington.** Jamaica at the Royal Jubilee Exhibition, Liverpool, 1887. *Map and portraits.* 8° 1887
- The West Indies. Published under the Auspices of the Royal Colonial Institute. *Maps and illustrations.* 12° 1889
- Evesham, John.** See Hakluyt, Vol. 2; Kerr, Vol. 7: Appendix 1.
- Evlia, Effendi.** Travels in Europe, Asia, and Africa, in the Seventeenth Century. Translated from the Turkish by Ritter Joseph von Hammer. 4° 1846
- Ewald, A. C.** A Reference-Book of Modern Geography for the use of Public Schools and Civil Service Candidates. 12° 1870
- Ewart, Lieut. J. S.** See Dalrymple, Repertory, Vol. 1: Appendix 1.
- Ewart, W.** Settlement in India, and Trade with Central Asia. 8° 1858
- Ewbank, Thomas.** Life in Brazil, or the Land of the Cocoa and the Palm. *Woodcuts.* 8° 1856
- North American Rock-Writing, and other Aboriginal Modes of Recording and Transmitting Thought. Large 8° *Morrisania, N. Y.*, 1866
- Exner, A. H.** China: Skizzen von Land und Leuten mit besonderer Berücksichtigung kommerzieller Verhältnisse. *Portrait, plan, and illustrations.* 4° *Leipzig*, 1889
- Exquemelin.** See Esquemeling.
- Eydoux, —.** See Vaillant.
- Eyre, Edward John.** Journals of Expeditions of Discovery into Central Australia, and Overland from Adelaide to King George's Sound, in 1840-41; including an Account of the Manners and Customs of the Aborigines, and the State of their Relations with Europeans. 2 vols. *Maps and plates.* 8° 1845
- Eyre, Sir Vincent.** The Military Operations at Cabul which ended in the Retreat and Destruction of the British Army, January 1842; with a Journal of Imprisonment in Afghanistan. 2nd edition. *Map.* 8° 1843
- On Metallic Boats and Floating Waggon for Naval and Military Service, with some Observations on American Life-Preserving Cars. *Plates.* Royal 8° 1856
- A Retrospect of the Afghan War, with Reference to Passing Events in Central Asia. *Map.* 8° 1869
- Eyriès, Jean Baptiste Benoit.** Abrégé des Voyages Modernes. 14 vols in 7. 8° *Paris*, 1822-24
- [For full Title and Contents of the volumes, see Appendix 1.]
- Recherches sur la Population du Globe Terrestre. 8° *Paris*, 1833
- Notice Biographique, par M. Dezobry de la Roquette. Royal 8° *Paris*, 1855
- See Humboldt, Alex. von.
- Ezquebel, Jean de.** See Gottfried: Appendix 1.
- Ezziâni, Aboulqâsem Ben Ahmed.** Le Maroc de 1631 à 1812. Extrait de l'ouvrage intitulé "Ettordjemân Elmo' Arib'an Douel Elmachriq Ou Lmaghrib," de Aboulqâsem Ben Ahmed Ezziâni, publié et traduit par O. Houdas. [2nd Series, Vol. 18 of Publ. de l'Éc. des Langues Orient. Viv.] Large 8° *Paris*, 1886

F

- Faber, F. (Schmidt).** See Switzerland, B: Appendix 2.
- Fabian, R.** See Hakluyt Soc. Publ., Vol. 7: Appendix 1.
- Fabre, Citoyen.** Essai sur la Théorie des Torrens et des Rivières. *Plates.* 4° *Paris*, 1797
- Fabri, D. Friedrich.** Bedarf Deutschland der Colonien? Eine politisch-ökonomische Betrachtung. Dritte Ausgabe. 8° *Gotha*, 1884
- Fünf Jahre Deutscher Kolonialpolitik. 8° *Gotha*, 1889
- Fabri, Johann Ernst.** Kurzer Abriss der Geographie. 8° *Halle*, 1794

- Fabricius, Prof. Adam Kristoffer.** La première invasion des Normands dans l'Espagne Musulmane en 844. *See* Transactions. 8° *Lisbon*, 1892
— *See* Portugal, B : Appendix 2.
- Fabricius, J. S.** *See* Norway, A (Norske Lods) : Appendix 2.
- Fabricius, O.** Fauna Groenlandica, systematice sistens animalia Groenlandiæ occidentalis hactenus indagata, &c. 8° *Copenhagen*, 1780
- Fabritius, W.** Baku as a Central Point of the Overland Route to India. [Translated by Capt. F. C. H. Clarke.] Folio* 1876
- Fabvre, Capt.** Retour en France de la corvette "la Recherche;" Rapport sur la Seconde Campagne dans les Mers du Nord et au Spitzberg. 8° *Paris*, 1839
— *See* Gaimard.
- Facijs, J. F.** *See* Pausanias.
- Fa Hian.** Foué Koué Ki, ou Relation des Royaumes Bouddhiques: Voyage dans la Tartarie, dans l'Afghanistan, et dans l'Inde, exécuté à la fin du IV^e Siècle, par Chy Fâ Hian. Traduit du Chinois et Commenté par Abel Rémusat; revu, &c., par Klaproth et Landresse. *Maps and plans.* 4° *Paris*, 1836
— *See* Legge.
- Faidherbe, General L.** Notice sur la Colonie du Sénégal, et sur les Pays qui sont en relation avec elle. *Map.* 8° *Paris*, 1859
— Chapitres de Géographie sur le Nord-Ouest de l'Afrique. *Map.* 8° *Saint-Louis*, 1864
— Mémoire sur les Éléphants des armées Carthagoises. *Map.* 8° *Bonn*, 1867
— Voyage des cinq Nasamons d'Hérodote dans l'Intérieur de la Libye. *Map.* 8° *Algiers*, 1867
— Recherches Anthropologiques sur les Tombeaux Mégalithiques de Rokia. *Plates.* 8° *Bonn*, 1868
— Collection complète des Inscriptions Numidiques (Libyques), avec des Aperçus Ethnographiques sur les Numides. 4° *Lille*, 1870
— Essai sur la langue Poul, Grammaire et Vocabulaire. 8° *Paris*, 1875
— Le Zénaga des tribus Sénégalaises. Contribution à l'Étude de la langue Berbère. 8° *Paris*, 1877
— Le Sénégal. La France dans l'Afrique Occidentale. *Map and plans.* 8° *Paris*, 1889
— *See* Ancelle.
- Faidherbe.** *See* Brosselard-Faidherbe.
- Fairbairn, Henry.** A Letter to Lord William Bentinck, M. P., on the Superior Advantages of a Steam Passage to the East Indies by the Gulf of Mexico and the Pacific Ocean, as compared with the Proposed Route by the Red and Mediterranean Seas. *Map.* 8° 1837
- Fairbairn, W.** On the Application of Cast and Wrought Iron to Building Purposes. *Plates.* Royal 8° 1854
- Fairbridge, Charles A., and John Noble.** Catalogue of Books relating to South Africa. 8° *Cape Town*, 1886
- Fairman, E. St. J.** Geology and Agriculture. 8° *Florence*, 1867
— Ghirghis Mahomed, or Reports of the New Egyptian Parliament. 8° *[Pisa]* 1867
— A Treatise on the Petroleum Zones of Italy. *Map.* 8° 1868
— I Petrolii in Italia. Estratti da Relazioni e Rapporti Scientifici sulla esistenza del Petrolio in Italia. *Maps.* 16° *Florence*, 1869
— *See* Wassa.
- Falbe, C. T.** Recherches sur l'emplacement de Carthage, suivies de Renseignements sur plusieurs inscriptions Puniqes inédites, de Notices Historiques, Géographiques, &c., avec le plan topographique du terrain et des ruines de la ville dans leur état actuel, &c. 8°; Atlas, 4° *Paris*, 1833
— Les Antiques Monnaies d'Abdera de la Bétique. *Woodcuts.* 8° N. P., 1850
- "Falcon."** *See* Knight, E. F.
- Falconar, David.** A Journey from Joppa to Jerusalem in 1758. Small 4° 1753
- Falconbridge, Anna Maria.** Two Voyages to Sierra Leone, during the years 1791-2-3, in a series of Letters. . . . 2nd edition. 12° 1794
- Falconer, H.** *See* India, C (Geological Papers) : Appendix 1.
- Falconer, Hugh, and H. Walker.** Descriptive Catalogue of the Fossil Remains of Vertebrata, from the Sewalik Hills, the Nerbudda, Perim Island, &c., in the Museum of the Asiatic Society of Bengal. 8° *Calcutta*, 1859
- Falconer, T.** Voyage of Hanno, Greek and English, explained from the accounts of Modern Travellers, and defended against the objections of Mr Dodwell, and other writers. *Maps.* 8° 1797
— *See* Strabo.
- Falconer, Thomas.** Expedition to Santa Fé: an Account of its Journey from Texas through Mexico, with particulars of its capture. 8° *New Orleans*, 1842
— On the Discovery of the Mississippi, and on the South-Western, Oregon, and North-Western Boundary of the United States; with a translation from the Original MS. of Memoirs, &c., by R. Cavalier de la Salle and the Chevalier Henry de Tonty. *Map.* 8° 1844

- Falconer, Thomas.** Notes of a Journey through Texas and New Mexico in the years 1841 and 1842. 8° N. D.
 — The Oregon Question, &c. 2nd edition. (Postscript; Second Postscript.) See United States, K (Oregon): Appendix 2.
- Falconer, W.** Miscellaneous Tracts and Collections relating to Natural History, selected from the Principal Writers of Antiquity on that subject. 4°
Cambridge, 1793
 — Dissertation on St Paul's Voyage from Cæsarea to Puteoli; on the Wind Euroclydon; and on the Apostle's Shipwreck on the Island Melite. By a Layman. *Maps.* 8° *Oxford, 1817*
 — Dissertation on St Paul's Voyage from Cæsarea to Puteoli, and on the Apostle's Shipwreck on the Island Melite. 2nd edition, with Additional Notes by T. Falconer. 8° *London, 1870*
 — The same. 3rd edition, with Additional Notes by Thomas Falconer. 8°
1872
 — New and Universal Dictionary of the Marine: being a Copious Explanation of the Technical Terms and Phrases usually employed in the Construction, Equipment, Machinery, Movements, and Military as well as Naval Operations of Ships, with such parts of Astronomy and Navigation as will be found useful to Practical Navigators; to which is annexed a Vocabulary of French Sea Phrases and Terms of Art. Modernised and much enlarged by W. Burney. *Plates.* 4° *1830*
 — See Strabo.
- Falconer, W. and T.** See Arrian.
- Falkenstein, Karl.** Geschichte der geographischen Entdeckungsreisen. 5 vols in 2. 12° *Dresden, 1828-29*
- Falkland, Viscountess.** Chow-Chow: being Selections from a Journal kept in India, Egypt, and Syria, 2 vols. 8°
1857
- Falkner, Thomas.** Description of Patagonia, and the adjoining parts of South America; containing an account of the Soil, Produce, Animals, Vales, Mountains, Rivers, Lakes, &c., of those Countries; the Religion, Government, Policy, Customs, Dress, Arms, and Language of the Indian Inhabitants; and some particulars relating to the Falkland's Islands. *Map.* 4° *Hereford, 1774*
 — See Molina, J.
- Fallati, Johannes.** Zur Statistik des Flächenraums und der Volkszahl von Britisch-Indien. 8° *Tübingen, 1852*
- Falle, P.** Cæsarea; or, An Account of Jersey . . . ; with an Appendix of Records, &c., and Letter by P. Morant. *Map and plate.* 8° *1734*
- Fallot, Ernest.** Par delà la Méditerranée, Kabylie, Aurès, Kroumirie. *Illustrations.* 12° *Paris [1887]*
- Falquet, L.** Fondation d'un Institut International des Sciences Géographiques: Travail présenté au Congrès International des Sciences Géographiques de Berne, du 10 au 14 août 1891. 8° *Berne, 1891*
- Falzon, Giovanni Battista.** Dizionario Maltese-Italiano-Inglese arricchito di nomi di botanica, ittologia, ornitologia, e marineria. . . . Preceduto da una breve esposizione grammaticale della lingua Maltese. 8° *Malta, 1845*
- Famintzin, A.** Uebersicht der Leistungen auf dem Gebiete der Botanik in Russland, während des Jahres 1890. 2 vols. Large 8°
St Petersburg, 1892-93
- Fancourt, C. St J.** The History of Yucatan, from its Discovery to the Close of the Seventeenth Century. *Map.* 8° *1854*
- Faraday, Michael.** On a Peculiar Class of Acoustical Figures, and on the Forms of Fluids Vibrating on Elastic Surfaces. 4° *1831*
 — Experimental Researches in Electricity. *Plates.* 4° *1832*
 — On Faraday as a Discoverer. By J. Tyndall. 8° *1868*
- Faria y Sousa, — De.** See Astley, Vol. 3; Allgemeine Historie, Vol. 1: Appendix 1.
- Farie, R.** See Haxthausen.
- Farini, G. A.** Through the Kalahari Desert: a Narrative of a Journey with Gun, Camera, and Note-book to Lake N'gami and back. *Map, plan, and illustrations.* 8° *1886*
- Faris, El-Shidiac.** Practical Grammar of the Arabic Language; with Interlineal Reading Lessons, Dialogues, and Vocabulary. 12° *1856*
- Farley, J. L.** The Resources of Turkey, considered with especial reference to the Profitable Investment of Capital in the Ottoman Empire; with Statistics of the Trade and Commerce of the [28] Principal Commercial Towns. 8° *1862*
 — Modern Turkey. 8° *1872*
- Farmer, Sarah S.** Tonga and the Friendly Islands; with a Sketch of their Mission History. *Maps and plates.* 12° *1855*
- Farrer, Richard Ridley.** A Tour in Greece, 1880; with twenty-seven illustrations by Lord Windsor. *Map.* Royal 8° *1882*
- "Fasana." See Jedina.
- Fasolo, Prof. Francesco.** L'Abissinia, e le Colonie Italiane sul Mar Rosso. *Maps.* 12° *Caserta, 1887*
- Fassig, O. L.** See United States, C: Appendix 2.

- Fancet, C.** See Hakluyt, Vol. 1: Appendix 1.
- Fauché, —.** See Greece (Morea): Appendix 2.
- Fanjas-Saint-Fond, B.** Voyage en Angleterre, en Ecosse, et aux Iles Hébrides. 2 vols. *Plates.* 8° Paris, 1797
- Travels in England, Scotland, and the Hebrides. 2 vols. *Plates.* 8° 1799
- Faulds, Henry.** Nine Years in Nipon: Sketches of Japanese Life and Manners. *Illustrations.* 8° 1885
- Faure, C.** Notice sur la part des Suisses dans l'Exploration et la Civilisation de l'Afrique. 8° Geneva, 1883
- Notice sur Arnold Guyot, 1807-84. 8° Geneva, 1884
- La Conférence Africaine de Berlin. *Map.* 8° Geneva, 1885
- Les Progrès de l'Enseignement de la Géographie en Angleterre sous l'impulsion des Sociétés de Londres, d'Edimbourg et de Manchester. 8° Geneva, 1889
- Congrès International des Sciences Géographiques tenu à Paris en 1889: Exposé sommaire des Voyages et Travaux Géographiques des Suisses dans le cours du XIX^e siècle. Large 8° Paris, 1891
- L'Enseignement de la Géographie en Suisse. 8° Berne, 1891
- Les Progrès de l'Enseignement de la Géographie en France. 8° Neuchâtel, 1891
- Favard, —.** See Milliroux.
- Favenc, Ernest.** The Great Austral Plain, its Past, Present, and Future. *Plate.* 8° Sydney, 1881
- Western Australia, its Past History, its Present Trade and Resources, its Future Position in the Australian Group. *Map.* 4° Sydney, 1887
- The History of Australian Exploration, from 1788 to 1888. Compiled from State Documents, Private Papers, and the most Authentic Sources of Information. Issued under the auspices of the Governments of the Australian Colonies. *Maps and plates.* Large 8° Sydney, 1888
- “**Favourite.**” See Laplace.
- Favre, Alphonse.** Mémoire sur les Terrains Liasiques et Keupérien de la Savoie. *Plates.* 4° Geneva, 1859
- Explication de la Carte Géologique des parties de la Savoie, du Piémont, et de la Suisse voisines du Mont Blanc. 8° Geneva, 1862
- Sur la structure en éventail du Mont Blanc. 8° [Geneva, 1865]
- Recherches Géologiques dans les parties de la Savoie, du Piémont, et de la Suisse voisines du Mont Blanc; avec un Atlas de 32 planches. 3 vols. 8° Paris, 1867
- Favre, Alphonse.** H.-B. de Saussure et les Alpes. 8° Lausanne, 1870
- See Murchison.
- Favre, Ernest.** Recherches Géologiques dans la partie centrale de la Chaîne du Caucase. *Map and plate.* 4° Geneva, 1875
- Favre, J. le.** Lettre de R. P. Jacques le Favre de la Campagne de Iesvs, . . . sur son arrivée à la Chine, et l'état présent de ce Royaume. 12° Paris, 1662 [Bound up with Joseph Tissanier's Voyage to Tonquin.]
- Fawcett, E. G.** Report of the Collectorate of Ahmedabad. *Map, plates, and tables.* [From the India Records, No. 5.] 8° Bombay, 1854
- Fawckner, Capt. James.** Travels on the Coast of Benin, West Africa. 12° 1837
- Fawkes, F.** The Argonautics of Apollonius Rhodius. 8° 1780
- Fay, Theodore S.** Great Outline of Geography. 8° Berlin, N. D.
- Faye, Andreas.** Udtog af Norges Riges Historie. 12° Christiania, 1834
- Fayrer, J. H. R. H.** The Duke of Edinburgh in India. 4° Privately printed, Calcutta, 1870
- The Royal Tiger of Bengal, his Life and Death. *Map and plates.* 12° 1875
- See Brunton, T. L.
- Fazakerley, J. N.** See Walpole, Travels: Appendix 1.
- Fazello, T.** Historia di Sicilia. Tradotta dal Remigio; riorretta dal l'Abbate Lafarina. Folio Palermo, 1628
- Fazio, Lorenzo.** Memoria Descrittiva de la Provincia de Santiago del Estero. *Portrait, plan, and illustrations.* 4° Buenos Ayres, 1889
- Fea, C.** Description de Rome. Vol. 1. *Plates.* 12° Rome, 1821
- Fea, Leonardo.** Viaggio Zoologico nel Tenasserim. *Map and illustrations.* 8° Rome, 1888
- Fearnside, W. G.** See Tombleson.
- Fearon, H. B.** Sketches of America: a Narrative of a Journey of Five Thousand Miles through the Eastern and Western States of America . . . ; with Remarks on Mr Birkbeck's “Notes and Letters.” 3rd edition. 8° 1819
- Featherstonhaugh, G. W.** Geological Report of an Examination made in 1834 of the Elevated Country between the Missouri and Red Rivers. *Map.* 8° Washington, 1835
- Report of a Geological Reconnaissance in 1835 from the Seat of Government by the way of Green Bay and the Wisconsin Territory to the Coteau de Prairie. *Plates.* 8° Washington, 1836

- Featherstonhaugh, G. W.** A Canoe Voyage up the Minnay Sotoo; with an Account of the Lead and Copper Deposits in Wisconsin, of the Gold Region in the Cherokee Country, and Sketches of Popular Manners, &c. 2 vols. in 1. *Maps and plates.* 8° 1847
- Fechet, Eugène.** Journal of the March of an Expedition in Nubia between Assouan and Abouhamid. 8° Cairo, 1878
- Fedchenko, A.** Letters from Kokand to the *Turkestan Gasette.* From the Russian, by R. Michell. Folio* N.D. — See Yule, H.
- Fedchenko, O. A.** Outlines of Geography, and History of the Upper Amudaria. [In Russian.] 8° *St Petersburg*, 1873 — See Yule, H.
- Federici, Cesare de.** See Frederick.
- Federmann, Nicolas.** See Ternaux-Compans, Vol. 1: Appendix 1.
- Fedorow, W.** Vorläufige Berichte über die von ihm in 1832 bis 1837 in West-Sibirien ausgeführten astronomisch-geographischen Arbeiten. Herausgegeben von Struve. *Map.* 8° *St Petersburg*, 1838
- Fegnäs, T.** See Sweden, A: Appendix 2.
- Feilden, Eliza Whigham.** My African Home; or, Bush Life in Natal when a Young Colony [1852-57]. *Illustrations.* Crown 8° 1887
- Feilden, Col. H. W.** Address by the President, Major H. W. Feilden, to the Members of the Norfolk and Norwich Naturalists' Society. 8° 1886 — Notes from an Arctic Journal. 8° [N.D.] — See Nares; also Arctic, C: Appendix 2.
- Feilding, Viscount.** See Kennedy.
- Feistmantel, O.** See India, C (Pal. Ind.); New South Wales, B: Appendix 2.
- Felbermann, L.** Hungary and its People. *Map and illustrations.* 8° [1892]
- Feldborg, A. A.** A Tour in Zealand in the year 1802, with an Historical Sketch of the Battle of Copenhagen. 12° 1804 — Denmark Delineated, or Sketches of the Present State of that Country. *Plates.* 8° *Edinburgh*, 1824
- Felkin, Dr Robert W.** Notes on the Madi or Moru Tribe of Central Africa. (From the Proceedings of the Royal Society of Edinburgh, Vols. 1, 2, 1883-84.) *Portrait.* 8° *Edinburgh*, 1884 — Note on a Case of Elephantiasis Arabum. *Illustrations.* 8° *Edinburgh*, 1889 — Notes on the For Tribe of Central Africa. *Plate.* 8° *Edinburgh*, 1885 — Uganda und sein Herrscher Mtesa. 8° *Munich*, 1885
- Felkin, Dr Robert W.** Notes on the Waganda Tribe of Central Africa. *Plate.* 8° *Edinburgh*, 1886 — Observations on Malaria and Enteric Fever, and on the Suitability of Tropical Highlands for European Settlement. 8° 1891 — Uganda. (From *The Imperial and Asiatic Quarterly Review.*) 8° 1892 — Neue ethnographische Gegenstände aus Ost-Africa. *Illustrations.* Large 8° *Berlin*, 1892 — See Emin Pasha; Wilson, Rev. C. T.
- Fellenberg, E. von.** Ein Abstecher in die hohe Tátra. *Plates.* 12° [*Berne*, N.D.] — Geologische und topographische Wanderungen im Aare und Rhonegebiet in den Jahren 1877, 1878, und 1879. *Plates.* 12° *Berne*, 1880 — Itinerarium für das . . . Excursionsgebiet des S. A. C. für die Jahre 1882 und 1883. Die westlichen Berner Kalkalpen und der westliche Theil des Finsteraarhorn-Central Massivs. Bearbeitet und durch geologische und mineralogische Notizen vervollständigt von Edmund v. Fellenberg. Nebst geologischen und botanischen Notizen von Prof. J. Bachmann in Bern und Prof. O. Wolf in Sitten. *Map.* 12° *Berne*, 1882 — Beilage zu Jahrbuch XXIV. S.A.C. Zweiter Nachtrag zum kritischen Verzeichniss der gesammten Literatur über die Berner Alpen. (Excursionsgebiet, 1885-87.) 12° *Berne*, 1889 — See Roth, A.
- Feller, F. G.** See Nelkenbrecher.
- Fellows, Sir Charles.** Ascent of Mont Blanc, 1827. *Plates.* 4° 1827 — Journal written during an Excursion in Asia Minor, 1838. *Map and plates.* 8° 1839 — Account of Discoveries in Lycia, 1840. *Map and plates.* Royal 8° 1841 — Account of the Ionic Trophy Monument excavated at Xanthus. *Plates.* Royal 8° 1848 — Travels and Researches in Asia Minor, more particularly in the Province of Lycia. *Maps and plates.* 8° 1852 — Coins of Ancient Lycia before the Reign of Alexander; with an Essay on the relative Dates of the Lycian Monuments in the British Museum. *Map and plates.* Royal 8° 1855
- Fenn, Harry.** See Lane-Poole.
- Fenner, Capt. G.** See Astley, Vol. 1; Hakluyt, Vol. 2; Kerr, Vol. 7; Allgemeine Historie, Vol. 1: Appendix 1.
- Fenner, W.** Memoir of the Survey of the Tidal Channels of the River Indus. 8° 1849

- Fenning, D., and J. Collyer.** *New System of Geography, or a General Description of the World, containing a Particular and Circumstantial Account of all the Countries, Kingdoms, and States of Europe, Asia, Africa, and America.* 2 vols. *Maps and plates.* Folio 1764
- Fenteman, T.** *Historical Guide to Leeds and its Environs.* *Map.* 12° Leeds, 1858
- Fenton, Major A. B.** *Diary of an Expedition to the Upper Reaches of the Irrawaddy, and subsequently to the Indawgyi Lake, in May and June 1890.* *Map.* Folio* Rangoon, 1890
- Fenton, Edward.** See Burney, Vol. 2; Callander, Vol. 1; Hakluyt, Vol. 4: Appendix 1.
- Fenton, F. D.** *Observations on the State of the Aboriginal Inhabitants of New Zealand.* Folio* Auckland, 1859
— *Suggestions for a History of the Origin and Migrations of the Maori People.* Plate. 8° Auckland, 1885
- Fenton, R.** *A Historical Tour through Pembrokeshire.* *Map and plates.* 4° 1811
- Fenzl, Eduard.** See "Novara."
- Ferber, —.** See Pinkerton, Vol. 2: Appendix 1.
- Ferbers, J. J., and J. B. Fischers.** *Physischen Erdbeschreibung von Kurland und Naturgeschichte von Liefland.* Plate. 8° Riga, 1784
- Ferguson, A. M. and J.** *The Ceylon Handbook and Directory, and Compendium of Useful Information.* (Edition of 1890-91.) *Portrait.* 8° Colombo, 1890
— *The Ceylon Mercantile and Planting Directory . . .* 1891-92. 8° Colombo, 1891
— See Ferguson, John.
- Ferguson, Donald.** *Captain João Ribeiro, his Work in Ceylon, and the French Translation thereof by the Abbé Le Grand.* (Extracted from Journal No. 36, Vol. 10, of the Royal Asiatic Society, Ceylon Branch.) 8° 1888
— See Daalmans.
- Ferguson, G. E.** *Report on Mission to Atabubu.* *Map and plates.* Folio* 1891
- Ferguson, J.** See Guthrie, W.
- Ferguson, John.** *Uva: an Account of the Inauguration of the new Province of Uva . . . ; with Descriptions of the Divisions of the Province, and Letters on the need for Railway Extension.* *Maps.* 12° [Colombo] 1886
— *Ceylon in the "Jubilee Year"; with an Account of the Progress made since 1803, and of the Present Condition of its Agricultural and Commercial Enterprises, the Resources awaiting Development by Capitalists; specially prepared maps, and numerous illustrations.* 3rd edition. 8° 1887
- Ferguson, John.** *Ceylon: its Attractions to Visitors and Settlers.* (From the *Journal of the Royal Colonial Institute.* April 1892.) 8° 1892
— *The Ceylon Handbook and Directory, and Compendium of Useful Information.* [Edition of 1893-94.] 8° Colombo, 1893
- Ferguson Prof. John.** *The Chemical Manufactures of Glasgow and the West of Scotland.* [Published with other Papers for the British Association Meeting at Glasgow, 1876.] 12° Glasgow, 1876
- Ferguson, Wm.** *America, by River and Rail; or, Notes by the Way on the New World and its People.* *Frontispiece.* 8° 1856
- Fergusson, Lieut. E. F. T.** *Account of the Dimensions and Track of a Cyclone experienced at Bombay, Nov. 1862.* *Map.* 8° Bombay, 1862
- Fergusson, James.** *Essay on the Ancient Topography of Jerusalem.* *Plans and plates.* Small folio 1847
— *The Palaces of Nineveh and Persepolis Restored: an Essay on Ancient Assyrian and Persian Architecture.* *Plates.* 8° 1851
— *Tree and Serpent Worship; or, Illustrations of Mythology and Art in India in the First and Fourth Centuries after Christ, from the Sculptures of the Buddhist Topes at Sanchi and Amravati . . . ; with Introductory Essays, and Descriptions of the Plates.* *Plates and photographs.* 4° 1868
— *Rude Stone Monuments in all Countries, their Ages and Uses.* *Illustrations.* 8° 1872
— *A History of Architecture in all Countries, from the Earliest Times to the Present Day.* 2nd edition. 4 vols. *Illustrations.* 8° 1873-76
— *Ditto.* 3rd edition, in 5 vols. Edited by R. Phené Spiers. Vols. 1 and 2. *Illustrations.* 8° 1893
— *A Short Essay on the Age and Uses of the Brochs and Rude Stone Monuments of the Orkney Islands and the North of Scotland.* 8° 1877
— *On the Norwegian Origin of Scottish Brochs.* Square 8° 1878
— See Tristram.
— and J. Burgess. *The Cave Temples of India.* *Map and illustrations.* Imperial 8° 1880
- Ferishta, Mahommed Casim, of Delhi.** *The History of Hindostan.* Translated from the Persian. 2nd edition. Revised, altered, corrected, and greatly enlarged, by Alexander Dow. 2 vols. *Maps and plates.* 4° 1770
- Fernandez, Antonio.** See Gottfried: Appendix 1.

- Fernandez, Francisco Emilio.** El Progreso del Apostadero de Iquitos. 8°
Lima, 1869
- Fernandez, F. W.** Navegabilidad del Río Otuquis, Exploracion Practicada en 1886. 12°
Buenos Ayres, 1889
- Ferrand, Henri.** Histoire de Mont Iseran. (Extrait du *Bulletin de la Société de Statistique, &c., de l'Isère.*) 8°
Grenoble, 1893
- Ferrari, Joseph.** La Chine et l'Europe, leur Histoire et leurs Traditions comparées. 8°
Paris, 1867
- Ferraro, Capt. Diego J.** Project for the Exploration of the North Polar Region. 4°
Mexico, 1890
- Ferrel, Prof. Wm.** The Motions of Fluids and Solids relative to the Earth's Surface, comprising Applications to the Winds and Currents of the Ocean. 4°
New York, 1860
- Recent Advances in Meteorology. In Annual Report of the Chief Signal Officer for the year 1885. Part 2. 4°
Washington, 1886
- See United States, F, and H, b : Appendix 2.
- Ferrero, General A.** Rapports sur les triangulations présentés à la Commission permanente, Association Géodésique Internationale. 4°
1887-92
- Ferret, A., and Galinier.** Voyage en Abyssinie, dans les Provinces du Tigré, du Samen, et de l'Amhara. 2 vols. *Plates.* 8°; and Atlas, fol. *Paris, 1847-48*
- Ferrier, J. P.** Caravan Journeys and Wanderings in Persia, Afghanistan, Turkistan, and Beloochistan, with Historical Notices of the Countries lying between Russia and India. Translated by Capt. Jesse, and edited by H. D. Seymour. *Map and woodcuts.* 8°
1857
- History of the Afghans. Translated by Capt. Jesse. *Maps.* 8°
1858
- Ferrier, Walter F.** See Canada, A, Geol. Survey : Appendix 2.
- Ferry, Jules.** Le Tonkin et la Mère-Patrie. 12°
Paris, 1890
- Férussac, Baron de.** Bulletin des Sciences Géographiques, &c., Économie Publique; Voyages . . . publiés sous la direction de M. le Baron de Férussac. 28 vols. 8°
Paris, 1824-31
- Fenillee, Louis.** Journal des Observations Physiques, Mathématiques et Botaniques, faites sur les Côtes Orientales de l'Amérique Méridionale, &c. *Maps and plates.* 4°
Paris, 1725
- See Callander, Vol. 3; Appendix 1.
- Ficalho, Conde de.** Plantas uteis da Africa Portuguesa. 8°
Lisbon, 1884
- Fidler, W.** The East India Company : a Memorandum by W. Fidler, with some Additions and an Index by Mr G. M. Crauford, showing the Leading Events
- Fidler, W.**—*continued.*
(chiefly Political) chronologically arranged, in the Company's career, from 1599 to 1858. Folio°
1875
- Field, Barron.** Geographical Memoirs on New South Wales, by various hands. Containing an Account of the Surveyor-General's late Expedition to two New Ports, the Discovery of Moreton Bay River . . . a Route from Bathurst to Liverpool Plains; together with other Papers on the Aborigines, the Geology, the Botany, the Timber, the Astronomy, and the Meteorology of New South Wales and Van Diemen's Land. Edited by Barron Field. *Maps and plates.* 8°
1825
- Field, Cyrus W.** Statement of some of the Advantages attendant upon making St John's, Newfoundland, a Port of Call for Trans-Atlantic Steamers. *Map.* 8°
1856
- Field, H. M.** The Barbary Coast. *Map and illustrations.* 8°
New York, 1893
- Field, T. W.** An Essay towards an Indian Bibliography, being a Catalogue of Books relating to the History, &c., of the American Indians. 8°
New York, 1873
- Fiennes, Celia.** Through England on a Side-Saddle in the Time of William and Mary, being the Diary of Celia Fiennes; with an Introduction by the Hon. Mrs Griffiths. 8°
1888
- Fiesco, Bartolemi.** See Gottfried : Appendix 1.
- Fife, J. G.** Irrigation in Egypt. [From the India Records, Public Works Department, No. 21.] 8°
Calcutta, 1856
- Report on the Eastern Narra. [From the India Records, No. 60.] *Maps.* 8°
Bombay, 1861
- Water Supply of Poona and Kirkee: Plans and Estimates. [From the India Records, No. 3, Irrigation Series.] 8°
Bombay, 1866
- Report on the subject of the Rainfall in the Dekhan, and the Climatic Disturbance apparent during 1861 and 1862. [From the India Records, No. 78.] 8°
Bombay, 1863
- Figari Bey, Antonio.** Studii Scientifici sull' Egitto e sue Adiacenze compressa la Penisola dell' Arabia Petrea, &c. 2 vols. in 3. 8°
Lucca, 1864-65
- Figueiredo, Borges de.** Homenagem a Luciano Cordeiro. *Portrait.* Large 8°
Lisbon, 1887
- Figuier, Bernard.** See Pinto.
- Figuredo, Juan de.** Arte de la Lengua Quichua (Grammar and Vocabulary). [Imperfect.] 12°
Lima, 1700
- Filipescu-Dubău, Nicu.** Dictionar Geographical Judetului Dorohoiu. Intocmit si prelucrat in formă lexiconioă de C. Chirita. 8°
Jassy, 1891

- Filippi, F. de.** Note di un Viaggio in Persia nel 1862. 8° *Milan*, 1865
- Filisola, General Vicente.** Evacuation of Texas : Translation of the Representation addressed to the Supreme Government in Defence of his Honour, and Explanation of his Operations as Commander-in-Chief of the Army against Texas. 8° *Columbia*, 1837
- Fillias, Achille.** Géographie de l'Algérie. 4th edition. *Map and illustrations.* 12° *Paris*, 1884
- Filon, Francois, and Alexandre Cordeau.** Exposition Universelle de 1889 : Avant-Projet, Construction d'une Sphère Terrestre Monumentale a l'Échelle de 1:10000000 40 mètres de circonférence. *Plates.* 8° *Paris*, 1888
- Finati, Giovanni.** Narrative of the Life and Adventures of, who, under the assumed name of Mahomet, made the Campaigns against the Wahabees for the Recovery of Mecca and Medina, and since acted as Interpreter to European Travellers in some of the parts least visited of Asia and Africa. Translated from the Italian, and edited by W. J. Banks. 2 vols. *Map.* 12° 1830
- Finch, John.** Travels in the United States of America and Canada, with some Account of their Scientific Institutions, and Notices of the Geology and Mineralogy of those Countries ; to which is added, an Essay on the Natural Boundaries of Empires. 8° 1833
— Natural Boundaries of Empires, and a New View of Colonisation. 12° 1844
- Finch, John.** To South Africa and Back : being the Narrative of a Journey through Cape Colony, Natal, Orange Free State, and the Transvaal, including Visits to the Diamond and Gold Fields. *Portrait and illustrations.* 12° 1890
- Finch, Richard.** See Purchas, Vol. 3, Book 3 : Appendix 1.
- Finch, Wm.** See Gottfried ; Kerr, Vol. 8 ; Purchas, Vol. 1, Book 4 ; Allgemeine Historie, Vol. 3 : Appendix 1.
- Finck, H. T.** The Pacific Coast Scenic Tour from Southern California to Alaska, the Canadian Pacific Railway, Yellowstone Park, and the Grand Cañon. *Map and illustrations.* 8° 1891
- Findlay, A. G.** On the various Descriptions of Lighthouses and Beacons, their Construction, and the Method of Illumination employed therein. 4° 1847
— Directory for the Navigation of the Pacific Ocean ; with Descriptions of its Coasts, Islands, &c., from the Strait of Magalhaens to the Arctic Sea, and those of Asia and Australia, its Winds, Currents, and other Phenomena. 2 vols. *Map.* 8° 1851
- Findlay, A. G.** Description and List of the Lighthouses of the World. *Illustrations.* 8° 1861
— Directory for the Navigation of the South Pacific Ocean ; with Descriptions of its Coasts, Islands, &c., from the Strait of Magalhaens to Panama, and those of New Zealand, Australia, &c. ; its Winds, Currents, and Passages. *Map.* 8° 1863
— A Directory for the Navigation of the Indian Ocean ; with Descriptions of its Coasts, Islands, &c., from the Cape of Good Hope to the Strait of Sunda and Western Australia, including also the Red Sea and the Persian Gulf, &c. *Maps.* 8° 1866
— The same. 2nd edition 1870
— Remarks on Dr Livingstone's Last Journey, in Relation to the Probable Ultimate Sources of the Nile. *Map.* 8° 1867
— A Sailing Directory for the Ethiopic or South Atlantic Ocean, including the Coasts of South America and Africa. 5th edition. *Maps.* 8° 1867
— The same. 7th edition 1871
— A Sailing Directory for the Mediterranean Sea, including the Adriatic Sea, Black Sea, the Archipelago, and the Coast of Africa. *Map and profiles.* 8° 1868
— A Directory for the Navigation of the Indian Archipelago, China, and Japan, from the Straits of Malacca and Sunda, and the Passages East of Java, to Canton, Shanghai, the Yellow Sea, and Japan, &c. *Maps.* 8° 1870
— The same. 3rd edition 1889
— A Directory for the Navigation of the North Pacific Ocean ; with Descriptions of its Coasts, Islands, &c., from Panama to Behring Strait and Japan, &c. 2nd edition. *Maps.* 8° 1870
— The same. 3rd edition 1886
— A Directory for the Navigation of the South Pacific Ocean ; with Descriptions of its Coasts, Islands, &c., from the Strait of Magalhaens to Panama, and those of New Zealand, Australia, &c. 3rd edition. *Map.* 8° 1871
— The same. 5th edition 1884
— A Description and List of the Lighthouses of the World, 1872-73. 8° 1873
— The same. 20th edition. *Plate.* 8° 1880
— See Brookes, R. ; Martin ; Purdy.
- Finlay, George.** Remarks on the Topography of Oropia and Diacria. *Map.* 8° *Athens*, 1838
— Παρατηρησεις επι της εν Ελβετια και Ελλάδα πρωστορικης αρχαιολογιας. 8° *Athens*, 1869

- Finlayson, George.** The Mission to Siam, and Hué, the Capital of Cochinchina, in 1821-22. From the Journal of the late G. Finlayson; with a Memoir of the Author by Sir T. Stamford Raffles. *Plate.* 8° 1826
- Finley, J. P.** Certain Climatic Features of the Two Dakotas. [Bulletin of the Weather Bureau.] *Tables, charts, and diagrams.* 4° *Washington*, 1893
— See United States, H, b (Professional Papers, No. 4): Appendix 2.
- Finnis, John.** See India, C (Geological Papers): Appendix 1.
- Finsch, Dr Otto.** Neu-Guinea und seine Bewohner. *Map.* 8° *Bremen*, 1865
— Catalog der Ausstellung ethnographischer und naturwissenschaftlicher Sammlungen. (West-Sibirische Forschungsreise, 1876. See Ver. f. d. Deutsche Nordpolarfahrt, 1876.) 8° *Bremen*, 1877
— Reise nach West-Sibirien im Jahre 1876. *Maps and plates.* 8° *Berlin*, 1879
— Bemerkungen über einige Eingeborne des Atoll Ontong-Java ("Njua"). 8° [Berlin, 1881]
— Ueber seine in den Jahren 1879 bis 1882 unternommenen Reisen in der Südsee. 8° *Berlin*, 1882
— Die Rassenfrage in Oceanien. 8° *Berlin*, 1882
— Ueber weisse Papuas. 8° [Berlin, 1883]
— Ueber Naturprodukte der westlichen Südsee, besonders der deutschen Schutzgebiete. 8° *Berlin*, 1887
— Samoafahrten. Reisen in Kaiser Wilhelms-Land und Englisch-Neuguinea in den Jahren 1884 u. 1885 an bord des deutschen dampfers "Samoa." *Portrait, maps, and illustrations.* 8°; *Atlas*, 4° *Leipzig*, 1888
— See Lindeman; Sommier and Giglioli.
- Fioranante, C.** See Ramusio, Vol. 2: Appendix 1.
- Fiore, Giovanni.** Della Calabria Illustrata, opera varia Istorica; in cui, non solo regolatamente si describe con perfetta Corografia la situazione, Promontori, Porti, Seni di Mare, Città, Castella, Fortezze, nomi delle medesime, e lor Origine, mà anche con esatta Cronologia si registrano i Dominanti, l'antiche Republiche, e fatti di Armi in esse accaduti, dagli anni del Mondo 306 fin al corrente di Cristo 1690. Vol. 1. *Map.* Folio *Naples*, 1691
- Fiorini, Matteo.** Le proiezioni delle Carte Geografiche. Text and Atlas. 8° *Bologna*, 1881
— Sopra la proiezione Cartografica isogonica. *Nota.* 4° *Bologna*, 1882
- Fiorini, Matteo.** The same. *Nota Seconda.* *Plate.* 4° *Bologna*, 1883
— Misure linerari, superficiali ed angolari offerte dalle Carte Geografiche. 8° *Florence*, 1886
— Le Proiezioni quantitative ed equivalenti della Cartografia. 8° *Rome*, 1887
— Le Proiezioni Cordiformi nella Cartografia. 8° *Rome*, 1889
— Gerardo Mercatore e le sue Carte Geografiche. 8° *Rome*, 1890
— I globi di Gerardo Mercatore in Italia. 8° *Rome*, 1890
- Fischer, Andreas.** Zwei Kaukasus Expeditionen. *Map and illustrations.* 12° *Berne*, 1891
- Fischer, C. A.** See Phillips [1], Vols. 3 and 5: Appendix 1.
- Fischer, C. T.** Untersuchungen auf dem Gebiet der alten Länder- und Völkerkunde. Erstes Heft. De Hannonis Carthaginiensis Periplo. 8° *Leipzig*, 1893
- Fischer** — See Kiepert, Dr H.
- Fischer, Dr G. A.** Ueber die jetzigen Verhältnisse im südlichen Galla-Lande und Wito. 8° *Hamburg*, 1877
— Das Massai-Land (Ost-aequatorial Afrika). Bericht über die im Auftrage der Geographischen Gesellschaft in Hamburg ausgeführter Reise von Pangani bis zum Naiwascha-See. *Map and illustrations.* 8° *Hamburg*, 1885
— Mehr Licht im dunkeln Weltteil. Betrachtungen über die Kolonisation des tropischen Afrika unter besonderer Berücksichtigung des Sansibar-Gebiets. 8° *Hamburg*, 1885
- Fischer, F. A.** Travels in Spain in 1797 and 1798. 8° 1802
- Fischer, J.** See Andree, Karl.
- Fischer, Dr Theobald.** Beiträge zur physischen Geographie der Mittelmeerländer, besonders Sicilien. *Maps.* 8° *Leipzig*, 1877
— Studien über das Klima der Mittelmeerländer. (Ergänzungsheft, 58 — Petermann's Mittheilungen.) *Maps.* 4° *Gotha*, 1879
— Die Dattelpalme. (Ergänzungsheft, 64 — Petermann's Mittheilungen.) *Maps.* 4° *Gotha*, 1881
— Beiträge zur Geschichte der Erdkunde und der Kartographie in Italien im Mittelalter. Sammlung mittelalterlicher Welt- und Seekarten Italienischen Ursprungs und aus Italienischer Bibliotheken und Archiven. 8° *Venice*, 1886
— Ländeskunde der drei sudeuropäischen Halbinseln. Zweite Hälfte. *Maps and illustrations.* Large 8° *Leipzig*, 1893
— See Ankel.
- Fisher, Alexander.** A Journal of a Voyage of Discovery to the Arctic Regions in H. M. Ships "Hecla" and "Griper," in 1819-20. *Maps.* 8° 1821
— See Phillips [3], Vol. 1: Appendix 1.

- Fisher, Fred. H.** Cyprus, our New Colony, and what we know about it. *Maps.* 12° 1878
— See India, O (N.W. Provinces): Appendix 2.
- Fisher, G.** Memorials of, relating to the Expedition of General Mexia against Tampico in 1835; presented to the Congress of the Republic of Texas. 8°
Houston, Texas, 1840
- Fisher, Rev. Osmond.** Physics of the Earth's Crust. 8° 1881
— The same. 2nd edition. *Frontispiece.* 1889
- Fisher, R.** See Hakluyt, Vol. 3: Appendix 1.
- Fiske, John.** The Discovery of America; with some Account of Ancient America and the Spanish Conquest. 2 vols. *Portrait, maps, &c.* Crown 8° 1892
- Fitch, Asa.** The most Pernicious Species of United States Insects and the Curculio. 8° *Albany, N. Y.,* 1860
- Fitch, Ralph.** See Gottfried; Hakluyt, Vol. 2; Pinkerton, Vol. 9; Purchas, Vol. 2, Book 10: Appendix 1.
- Fitton, W. H.** A Geological Sketch of the Vicinity of Hastings. *Plate.* 12° 1833
- Fitzalan, Eugène.** See Mueller.
- Fitzclarence, Colonel.** Journal of a Route across India, through Egypt, to England, in the latter end of the year 1817 and the beginning of 1818. *Maps and plates.* 4° 1819
— See Phillips [3], Vol. 1: Appendix 1.
- Fitzgerald, C.** The Gambia, and its proposed Cession to France. *Map.* 8° 1875
- Fitzgerald, J. E.** An Examination of the Charter and Proceedings of the Hudson's Bay Company with reference to the grant of Vancouver's Island. *Map.* 12° 1847
- Fitzgerald, W. W. A.** Report on the Native Cultivation, Products, and Capabilities of the Coast Lands of the Melindi District. 4° [1891]
— Report on the Spice and other Cultivation of Zanzibar and Pemba Islands. 8° 1892
- Fitzherbert, Captain Humphrey.** See Purchas, Vol. 1, Book 5: Appendix 1.
- Fitz-James, Capt. James.** The Last Journals of, of the Lost Polar Expedition. Edited by W. Coningham. 8° *Brighton, N. D.*
- Fitzmaurice, Hon. W. E.** Cruise to Egypt, Palestine, and Greece. *Plates.* 4° 1834
- Fitz-Patrick, T.** An Autumn Cruise in the Ægean; or, Notes of a Voyage in a Sailing Yacht. *Maps, plan, and illustrations.* Crown 8° 1886
- Fitzroy, Admiral Robert.** Narrative of the Surveying Voyages of His Majesty's Ships "Adventure" and "Beagle." See King, P. P.
— Zoology of the Voyage of H.M.S. "Beagle" during the years 1832 to 1836. Edited by Charles Darwin. [Fossil Mammalia, by R. Owen; Mammalia, by G. R. Waterhouse; Birds, by J. Gould; Fish, by Leonard Jenyns; Reptiles, by Thos. Bell.] 3 vols. *Coloured plates.* 4° 1840-43
— Sailing Directions for South America. Part 2: La Plata, Patagonia, Falkland and Staten Islands, Chile, Bolivia, and Peru. 8° 1848
— Further Considerations on the Great Isthmus of Central America. *Map.* 8° [1853]
— Swinging Ship for Deviation. 2 editions. 8° 1857-59
— Meteorological Papers compiled by Authority of the Board of Trade. See United Kingdom, B: Appendix 2.
— Report of the Meteorological Department of the Board of Trade, 1855, '57, '58, '62. 4 parts. 8° 1857-62
— Great Circle Sailing. 12° 1858
— Report of the Meteorological Department of the Board of Trade, 1858. 8° 1858
— Barometer and Weather Guide. 1859 and 1861. 2 editions. 8° 1859-61
— Notes on Meteorology. 8° 1859
— Passage Table and General Sailing Directions. 8° 1859
— Barometer Manual. 8° 1861
— Brief Sketch of the Scientific Career of the late. By Sir R. I. Murchison. 8° 1865
- Flacourt, E. de.** Histoire de la grande Isle de Madagascar. 2 parts. 4° *Paris,* 1758
- Flagg, Edmund.** Report of the Commercial Relations of the United States. 4 vols. 4° *Washington,* 1856
- Flahault, C.** Nordenskiöld, Notice sur sa vie et ses Voyages. *Map and portrait.* 8° *Paris,* 1880
- Flamsteed, John.** See Baily, Francis.
- Flawes, Capt. W.** See "Voyages," p. 597: Appendix 1.
- Fleetwood, Edward.** See Dalrymple, Repertory, Vol. 2: Appendix 1.
- Flegel, E.** Vom Niger-Benue; Briefe aus Afrika. Herausgegeben von Karl Flegel. 8° *Leipzig,* 1890
- Fleischmann, C. L.** Memorial of, in Relation to the Smithsonian Legacy. 8° *Washington,* 1839
- Fleming, A.** See India, C (Geological Papers): Appendix 2.
- Fleming and Tibbins.** See Dictionaries (French), General: Appendix 2.

- Fleming, Francis.** Southern Africa: a Geography and Natural History of the Country, Colonies, and Inhabitants, from the Cape of Good Hope to Angola. *Map.* 8° 1856
- Fleming, George.** Travels on Horseback in Mantchu Tartary: being a Summer's Ride beyond the Great Wall of China. *Map and plates.* 8° 1863
- Fleming, Sandford.** Short Sunday Service for Travelling Parties. 16° *Montreal*, 1877
- Report on Surveys and Preliminary Operations on the Canadian Pacific Railway up to January 1877. *Map.* 8° *Ottawa*, 1877
- Canadian Pacific Railway: Reports and Documents in reference to the Location of the Line and a western Terminal Harbour. *Maps.* 8° *Ottawa*, 1878
- Report in reference to the Canadian Pacific Railroad. *Map.* 8° *Ottawa*, 1879
- Report and Documents in reference to the Canadian Pacific Railway, 1880. *Maps.* 8° *Ottawa*, 1880
- Papers on Time-Reckoning and the Selection of a Prime Meridian to be Common to all Nations. *Diagrams.* 8° *Toronto*, 1879
- England and Canada: a Summer Tour between Old and New Westminster, with Historical Notes. *Map.* Crown 8° 1884
- Universal or Cosmic Time; together with other Papers, &c., in the possession of the Canadian Institute respecting the Movement for reforming the Time-System of the World, &c. (From *Proc. Can. Inst.*) *Plate.* 8° *Toronto*, 1885
- Time-Reckoning for the Twentieth Century. From the Smithsonian Report for 1886. 8° *Washington*, 1889
- Fleming, Francis P.** Mauritius, or the Isle of France: being an Account of the Island, its History, &c. *Map and plates.* 16° 1862
- Fletcher, Giles.** See Hakluyt Soc. Publ., Vol. 20; Purchas, Vol. 3: Appendix 1.
- Fletcher, J. C., and D. P. Kidder.** Brazil and the Brazilians portrayed in Historical and Descriptive Sketches. 9th edition. *Map and plates.* 8° 1879
- Fletcher, Rev. J. P.** Notes from Nineveh, and Travels in Mesopotamia, Assyria, and Syria. 2 vols. 8° 1850
- Fletcher, Price.** Queensland, its Resources and Institutions. . . Edited by Price Fletcher. *Map.* 8° 1886
- Fletcher-Vane, F. P.** See Butler, G. G.
- Fleurieu, Charles Pierre Claret, Comte de.** Voyages fait par Ordre du Roi en 1768-69, à différentes parties du Monde, pour éprouver en Mer les Horloges Marines inventées par M. F. Berthoud. 2 vols. *Maps.* 4° *Paris*, 1773
- Fleurieu, Charles Pierre Claret, Comte de.** Discoveries of the French in 1768 and 1769, to the South-east of New Guinea, with the Subsequent Visits to the same Lands by English Navigators, who gave them new names; to which is Prefixed an Historical Abridgement of the Voyages and Discoveries of the Spaniards in the same Seas. Translated from the French. *Charts and plates.* 4° 1791
- A Voyage round the World, performed during the years 1790-92, by Étienne Marchand. . . . Translated from the French. 2 vols. 4° 1801
- See Marchand.
- Fleury, A. A. de Padua.** Exploração do Rio Ivahy. 4° *Rio de Janeiro* [1864]
- Flicke, Capt. Robert.** See Astley, Vol. 1; Hakluyt, Vol. 2; Kerr, Vol. 7; Allgemeine Historie, Vol. 1: Appendix 1.
- Flinders, Capt. Matthew.** Observations on the Coasts of Van Diemen's Land, on Bass's Strait and its Islands, and on part of the Coasts of New South Wales. 4° 1801
- Voyage to Terra Australis, undertaken for the purpose of completing the Discovery of that vast Continent, in 1801-3, in H.M.S. "Investigator," and subsequently in the "Porpoise" and "Cumberland"; with an Account of the Shipwreck of the "Porpoise," arrival of the "Cumberland" at Mauritius, and Imprisonment of the Commander during six years and a half in that island. 3 vols. *Atlas and plates.* 4° 1814
- See Eyriès, Vol. 4: Appendix 1.
- Flinn, D. Edgar.** Ireland, its Health-Resorts and Watering-Places; with Maps showing Distribution of Temperature and Rainfall throughout Ireland. *Frontispiece.* 8° 1888
- Flint, Timothy.** History and Geography of the Mississippi Valley, with a condensed Physical Geography of the Atlantic, United States, &c. 2 vols. in 1. 8° *Cincinnati*, 1832
- "Florence," Cruise of the. See Tyson, E.
- Flores Arenas, F.** Obras Escogidas. I. Obras Poéticas. 8° *Cádiz*, 1878
- Florianus, —.** Chronica Minora (Historiæ Hungaricæ Fontes Domestici, Vol. 4.) 4° *Budapest*, 1885
- Florio-Sartori, Florindo.** The Island of Capraera and the Hero of the Two Worlds: a Geographical and Historical Account. *Map and illustrations.* 12° *Naples*, 1888
- L'Isola di Capraera e l'Eroe dei due Mondi: Cenni Geografici e Storici. *Map and illustrations.* 8° *Naples*, 1888

- Floris, P. W.** See Gottfried; Astley, Vol. 1; Purchas, Vol. 1, Book 3; Thevenot, Vol. 1: Allgemeine Historie, Vol. 10: Appendix 1.
- Flotte D'Argençon, Comte Magloire de.** Nouveau Portulan de la Méditerranée, ou Guide complet du Pilote, sur toutes les Côtes, Iles, Bancs, et Ports compris depuis Cadix jusqu'à la Mer Noire. 2 vols. 8° *Toulon, 1829*
- Flower, Charles E.** Algerian Hints for Tourists. *Frontispiece.* 12° 1889
- Flower, W. B.** Illustrated Guide to Baden-Baden. Based on the German. *Maps.* 12° *Baden-Baden, 1865*
- Flower, Sir W. H.** See West Indies, A: Appendix 2.
- Floyer, Ernest Ayscoghe.** Unexplored Baluchistan: a Survey, with Observations Astronomical, Geographical, Botanical, &c., of a Route through Mekran, Bashkurd, Persia, Kurdistan, and Turkey. *Map and illustrations.* 8° 1882
— Étude sur le Nord-Elbai entre le Nil et la Mer Rouge. *Maps and illustrations.* 4° *Cairo, 1893*
- Flügel, Dr J. G.** See Hermann, G.
- Flügel, G. T.** Courszettel der vornehmsten Handelsplätze in Europa, nebst anderen zu den Wechselgeschäften dienlichen Nachrichten. 6th edition. 12° *Frankfurt a. M., 1788*
- "Fly," H. M. S. See Jukes.
- Foa, Edouard.** Ethnographie: Le Dahomey. 4° [*Paris, 1891*]
- Fockt, C. T.** See Hartleben.
- Foderé, F. E.** Voyage aux Alpes Maritimes, ou Histoire Naturelle, Agricole, Civile, et Médicale, du Comté de Nice et pays limitrophes. 2 vols. in 1. 8° *Paris, 1821*
- Foetterle, Franz.** Die geologische Uebersichtskarte des mittleren Theiles von Süd-Amerika; mit einem Vorworte von W. Haaidinger. *Map.* 8° *Vienna, 1854*
— Bericht über die Durchstechung der Landenge von Suez. 8° *Berlin [1857]*
- Fogg, W. P.** Arabian Nights, or The Land of "The Arabian Nights": being Travels through Egypt, Arabia, and Persia, to Bagdad. With an Introduction by Bayard Taylor. *Plates.* 8° 1875
- Foledo, R.** Geografia de Centro-América. Adoptada por el Supremo Gobierno como testo de enseñanza en la Republica. Small square 8° *Guatemala, 1874*
- Follada, J. B. de la.** See Burney, Vol. 3: Appendix 1.
- Folque, F.** Memoria sobre os Trabalhos Geodesicos executados em Portugal. 2 vols. 4° *Lisbon, 1841 and 1852*
— See Collecção de Noticias, Vol. 7, p. 611: Appendix 1.
- Fonseca, Jose G. de.** See Collecção de Noticias, Vol. 4, p. 611: Appendix 1.
- Fontaine, W. M.** See United States, G,c (Monographs): Appendix 2.
- Fontane, Marius.** Le Canal Interocéanique et le Canal de Suez. 4° *Paris, 1879*
- Fontanedo, H. d'E.** See Ternaux-Compans, Vol. 20: Appendix 1.
- Fontaney, Jean de.** See Astley, Vol. 3; Allgemeine Historie, Vol. 5: Appendix 1.
- Fontanier, V.** Voyages dans l'Inde et dans le Golfe Persique, par l'Égypte et la Mer Rouge. *Map.* 8° *Paris, 1844*
- Fontbonne, G. de.** Projet d'un Canal Interocéanique à niveau des deux Océans dans le Darien. *Maps and plans.* Small 8° *Sancerre, 1875*
- Fonte, Bartholomew de.** See Burney, Vol. 3; Allgemeine Historie, Vol. 17: Appendix 1.
- Fontenay, Peter von.** See Allgemeine Historie, Vol. 10: Appendix 1.
- Fonton, F.** La Russie dans l'Asie-Mineure, ou Campagnes du Maréchal Paskévitch en 1828 et 1829; et Tableau du Caucase. 8° *Paris, 1840*
- Fontpertuis, Ad.-F. de.** La Nouvelle Guinée, sa Géographie, ses Races, et ses Explorateurs. 4° *N. P., N. D.*
- Foote, H. Stuart.** Texas and the Texans; or, Advance of the Anglo-Americans to the South-West, including a History of Leading Events in Mexico, from the Conquest by Fernando Cortes to the Termination of the Texan Revolution. 2 vols. 12° *Philadelphia, 1841*
- Foote, R. Bruce.** On the Distribution of Stone Implements in Southern India. *Map.* 8° 1868
— See India, C (Palæont. Ind.): Appendix 2.
- Forbes, A.** California: a History of Upper and Lower California, from their First Discovery to the Present Time; comprising an Account of the Climate, Soil, Natural Productions, Agriculture, Commerce, &c. *Map and plates.* 8° 1839
- Forbes, Charles.** Vancouver Island, its Resources and Capabilities as a Colony. Prize Essay. 8° *Victoria, B. C., 1862*
— Notes on the Physical Geography of Vancouver Island. *Map.* 8° [1864]
- Forbes, Charles S.** Iceland, its Volcanoes, Geysers, and Glaciers. *Map and plates.* 8° 1860
- Forbes, D.** On the Aymara Indians of Bolivia and Peru. *Plates.* 8° 1870
- Forbes, Edward.** The Relations of Natural History to Geology and the Arts. 8° 1851

- Forbes, Edward.** The Natural History of the European Seas. Edited and continued by R. Godwin-Austen. *Map.* 12° 1859
— See Seemann; Spratt.
- Forbes, Frederick.** Thesis on the Nature and History of Plague, as observed in the N.-W. Provinces of India. *Map.* 8° *Edinburgh*, 1840
- Forbes, Commander F. E.** Five Years in China, from 1842 to 1847; with an Account of the Occupation of the Islands of Labuan and Borneo by Her Majesty's Forces. *Woodcuts.* 8° 1848
— Six Months' Service in the African Blockade, 1848. *Map.* 8° 1849
— Dahomey and the Dahomans: being the Journals of Two Missions to the King of Dahomey, and Residence at his Capital in 1849 and 1850. 2 vols. *Plates.* 8° 1851
- Forbes, G. F.** Report on Cotton in the Southern States of North America. *Folio** 1866
- Forbes, Dr H. O.** On Some of the Tribes of the Island of Timor. *Plates.* 8° 1884
— A Naturalist's Wanderings in the Eastern Archipelago: a Narrative of Travel and Exploration from 1878 to 1883. *Map and illustrations.* 8° 1885
— On Attempts to Reach the Owen Stanley Peak: a Report to the Royal Scottish Geographical Society on the New Guinea Expedition. *Map.* 8° *Edinburgh*, 1888
— British New Guinea as a Colony. 8° [1892]
— The Chatham Islands and their Story. (From the *Fortnightly Review* for May 1893.) 8° 1893
— The Chatham Islands and their Relation to a former Southern Continent. (Roy. Geo. Soc. Suppl. Papers, Vol. 3.) *Map.* Large 8° 1893
— The Geographical Society [of Australasia] and Mr H. O. Forbes. [News-paper cuttings.] 12° N. P., N. D.
- Forbes, Mrs H. O.** Insulinde: Experiences of a Naturalist's Wife in the Eastern Archipelago. *Map.* Crown 8° 1887
- Forbes, James.** Oriental Memoirs: a Narrative of Seventeen Years' Residence in India. 2nd edition. Revised by . . . the Countess de Montalembert. 2 vols. 8° 1834
- Forbes, Prof. James D.** Travels through the Alps of Savoy and other Parts of the Pennine Chain; with Observations on the Phenomena of Glaciers. *Maps and plates.* Royal 8° *Edinburgh*, 1843
— Norway and its Glaciers, visited in 1851; with Excursions to the High Alps of Dauphiné, Berne, and Savoy. *Maps and plates.* 8° *Edinburgh*, 1853
- Forbes, Prof. James D.** Occasional Papers on the Theory of Glaciers. *Plates.* 8° *Edinburgh*, 1859
- Forbes, John.** A Physician's Holiday; or, A Month in Switzerland in the Summer of 1848. *Map and illustrations.* 8° 1850
- Forbes, Litton.** Two Years in Fiji. Small 8° 1875
- Forbes, Major.** Eleven Years in Ceylon, comprising Sketches of the Field Sports and Natural History of that Colony, and an Account of its History and Antiquities. 2 vols. *Plates.* 8° 1840
- Forbiger, A.** Handbuch der alten Geographie. 3 vols. *Maps.* 8° *Leipzig*, 1842-48
- Forbin, Comte.** Voyage dans le Levant en 1817 et 1818. *Plate.* 8° *Paris*, 1819
— See Allgemeine Historie, Vol. 18: Phillips [3], Vols. 1; 2, 9: Appendix 1.
- Force, Peter.** Remarks on the English Maps of Arctic Discoveries in 1850 and 1851. 8° *Washington*, 1852
- Forchhammer, E.** Papers on Subjects relating to the Archaeology of Burma. [Various sizes and dates.] *Map and plates.*
- Forchhammer, G.** Hans Christian Oersted. Et Mindeskraft læst i det Kong. Danske Videnskabernes Selskabs Møde, 7th November 1851. 8° *Copenhagen*, 1852
— Bidrag til skildringen af Danmarks Geographiske Forhold i deres Afhængighed af Landets indre Geognostiske Bygning. 4° *Copenhagen*, 1858
— Om Sövandets Bestanddele og deres Fordeling i Havet. *Map.* 4° *Copenhagen*, 1859
- Notiser angaaende den sandsynlige Forekomst af Juraformationen i det nordlige Jylland. 8° *Copenhagen*, 1863
- Forchhammer, P. W.** Topographie von Athen. *Map.* 8° *Kiel*, 1841
— Ditto, another edition. *Göttingen*, 1873
- Die Gründung Roms. *Map.* 8° *Kiel*, 1868
- Daduchos. Einleitung in das Verständniss der Hellenischen Mythen, Mythensprache, und mythischen Bauten. *Plates.* 8° *Kiel*, 1875
— Das Erechtheion. *Plates.* 4° *Kiel*, 1879
— Mykenä und der Ursprung der Mykenischen Funde. 8° *Kiel*, 1880
— Das goldene Vlies und die Argonauten. 8° N. P., N. D.
— Ueber das mythische und geographische Wissen des Æschylos, oder die Wanderungen der Io. *Map.* 4° N. P., N. D.
— Erklärung der Ilias auf Grund der in der beigegebenen original Karte von Spratt und Forchhammer dargestellten topischen und physischen. Eigentümlichkeiten der Troischen Ebene. Ein Beitrag zur Erledigung der Homerischen Frage. 4° *Kiel*, 1884

- Forchhammer, P. W.** Prolegomena zur Mythologie als Wissenschaft, und Lexikon der Mythensprache. Large 8°
Kiel, 1891
- Die Kyanen und die Argonauten. *Map*. 8°
Kiel, 1891
- Ford, Francis Clare.** Argentine Republic. Reports, &c. 8°
Buenos Ayres, 1866
- Ford, Isaac N.** Tropical America. *Illustrations*. 8°
 1893
- Forel, Dr F. A.** Le Lac Léman: Précis Scientifique. 12°
Basle, 1886
- La Capacité du Lac Léman. 8° 1888
- Le Léman. Monographie limnologique. 2 vols. *Maps*. 8°
Lausanne, 1892-95
- Foreman, Henry.** The Routes to Australia considered in reference to Commercial and Postal Interests. By the Directors of the Australian Direct Steam Navigation Company *via* Panama, in a Letter to the Right Hon. Viscount Canning. *Map*. 8°
 1854
- Foreman, J.** The Philippine Islands: a Historical, Geographical, Ethnographical, Social, and Commercial Sketch of the Philippine Archipelago and its Political Dependencies. *Map and frontispiece*. 8°
 1890
- Forester, T.** Rambles in Norway among the Fjelds and Fjords of the Central and Western Districts. 12°
 1855
- Rambles in the Islands of Corsica and Sardinia, with their History, Antiquities, and Present Condition. *Map and plates*. Imperial 8°
 1858
- Forlong, F. G. R.** Report on the Tougoo Mountain Road. [From the India Records, No. 19.] 8°
Calcutta, 1856
- See Fraser and Forlong.
- “**Forlorn Hope,**” Ship. See M'Cormick, R.
- Formaleoni, Vincenzo.** Saggio sulla Nautica Antica de' Veneziani; con una illustrazione d'alcune carte Idrografiche antiche della Biblioteca di S. Marco, che dimostrano l'Isole Antille prima della scoperta di Cristoforo Colombo. *Maps*. Small 4°
Venice, 1783
- Fornando, D.** See Peragallo.
- Forni, G.** Viaggio nell' Egitto e nell' Alta Nubia. 2 vols. *Plates*. 8°
Milan, 1859
- Forrest, Lieut.-Col.** A Picturesque Tour along the Rivers Ganges and Jumna, in India. *Map and coloured plates*. Large 4°
 1824
- Forrest, Alexander.** Western Australia. North-West Exploration: Journal of Expedition from De Grey to Port Darwin. *Map and plates*. Folio*
Perth, W.A., 1880
- Forrest, George W.** See India, K (Bombay): Appendix 2.
- Forrest, Sir John.** Newspaper cuttings referring to his Australian Explorations [*Inquirer and Commercial News*]. 8°
 1874
- Explorations in Australia: I. Explorations in Search of Dr Leichardt and Party: II. From Perth to Adelaide, around the great Australian Bight; III. From Champion Bay, across the Desert to the Telegraph and to Adelaide; with an Appendix on the Condition of Western Australia. *Maps and plates*. 8°
 1875
- Journal of Proceedings of the Western Australian Exploring Expedition through the Centre of Australia, from Champion Bay on the West Coast to the Overland Telegraph Line between Adelaide and Port Darwin. *Map and plates*. Folio*
Perth, W.A., 1875
- Report on the Kimberley District, North-Western Australia. *Map and plates*. Folio*
Perth, W.A., 1883
- The Kimberley District, North-Western Australia. Folio* [1886]
- Forrest, J.** See Longridge; Murray, John; Peniston.
- Forrest, Thomas.** Voyage to New Guinea and the Moluccas, from Balambangan; including an Account of Magindano, Sooloo, and other Islands, and a Vocabulary of the Magindano Tongue. *Maps and plates*. 4°
 1780
- Forrester, Joseph James.** Papers relating to the Improvement of the Navigation of the River Douro, from its mouth to the Barca de Vilvestre in Spain, and to the Maps of that River, and of the Wine District of the Alto-Douro. 8°
Oporto, 1844
- Documents relating to Mr Forrester's Topographical Works of the Wine Districts of the Alto-Douro and River Douro, ordered to be published by the Municipal Chamber of Oporto. 8°
Oporto, 1848
- The Oliveira Prize Essay on Portugal; with the Evidence regarding that Country taken before a Committee of the House of Commons in May 1852, and the Author's Surveys of the Wine Districts of the Alto-Douro. *Map*. 8°
 1853
- Memoria sobre o Curativo da Molestia nas Videiras. *Map* *Oporto*, 1857
- Forsell, Carl.** Statistik öfver Sverige. *Map*. 8°
Stockholm, 1833
- Några underrättelser hörande till Kartan öfver Södra delen af Sverige och Norrige eller Skandinavien. 4°
Stockholm, 1826

- Forsk., Petrus.** Descriptiones Animalium, Avium, Amphibiorum, Piscium, Insectorum, Vermium, quæ in itinere Orientali observavit Petrus Forskal, Prof. Haun: Post mortem auctoris edidit Carsten Niebuhr. Adjuncta est Materia Medica Kahirina atque Tabula Maris Rubi Geographica. *Map.* 4°
Copenhagen, 1775
- Flora Egyptiaco-Arabica, sive descriptiones Plantarum, quas per Ægyptum Inferiorum et Arabiam Felicem detexit, illustravit Petrus Forskal, Prof. Haun: Post mortem auctoris Carsten Niebuhr. Accedit Tabula Arabiæ Felicis Geographica-Botanica. *Map.* 4°
Copenhagen, 1775
- Forster, Dr A. E.** Verzeichniss der in Druck veröffentlichten Arbeiten von Friedrich Simony . . . Large 8°
Vienna, 1893
- Förster, Brix.** Deutsch-Ostafrika, Geographie und Geschichte der Colonie. *Map.* 8°
Leipzig, 1890
- Forster, Rev. Charles.** Historical Geography of Arabia, or the Patriarchal Evidences of Revealed Religion; with an Appendix containing Translations, and an Alphabet and Glossary of the Hamyaritic Inscriptions recently discovered in Hadramaut. 2 vols. *Maps.* 8°
1844
- The One Primeval Language traced experimentally through Ancient Inscriptions in Alphabet Characters of Lost Powers from the Four Continents, including the Voice of Israel from the Rocks of Sinai, and the Vestiges of Patriarchal Tradition from the Monuments of Egypt, Etruria, and Southern Arabia; with Plates, Glossaries, and Translations; the Harmony of Primeval Alphabets, *in case.* 2 vols. 8°
1851
- The Israelitish Authorship of the Sinaitic Inscriptions vindicated against the incorrect "Observations" in the "Sinai and Palestine" of the Rev. A. P. Stanley. 8°
1856
- Essay addressed to Lord Lyndhurst on the True Date of Korah's Rebellion, or its Date in the Margin of our English Bible, B.C. 1471, the true one; with an Introductory Letter to the Bishop of Winchester. 8° *Privately printed*, 1864
- Förster, Dr F.** Statistisch-topographisch-historische Uebersicht des Preuzischen Staats. *Map.* 8°
Berlin, N. D.
- Vienne: Guide illustré par le Dr Fr. Förster. 10th edition. *Map and plates.* 12°
Vienna, 1873
- Forster, George.** Voyage round the World in H.M. sloop "Resolution," commanded by Capt. Cook, 1772-75. *Map.* 2 vols. 4°
1777
- Forster, George.** Journey from Bengal to England, through the Northern Part of India, Kashmere, Afghanistan, and Persia, and into Russia, by the Caspian Sea. 2 vols. *Map.* 4°
1798
- See Eyriès, Vol. 13: Appendix 1.
- Forster, J. Reinhold.** Observations made during a Voyage round the World, on Physical Geography, Natural History, and Ethic Philosophy, especially on the Earth and its Strata, Water and the Ocean, the Atmosphere, the Changes of the Globe, Organic Bodies, and the Human Species. *Chart and table.* 4°
1778
- Geschichte der Entdeckungen und Schiff-fahrten im Norden. *Maps.* Small 8°
Frankfurt, a. d. Oder, 1784
- History of the Voyages and Discoveries made in the North. Translated from the German. *Maps.* 4°
1786
- See Bartolomeo; Granger; Kalm; Osbeck; Riedesel; Thunberg; also Kerr, Vol. 1; Laharpe, Vol. 21; Pinkerton, Vol. 9: Appendix 1.
- and George Forster. Caracteres Generum Plantarum, quas in itinere ad Insulas Maris Australis, Collegerunt, Descripserunt, Delinearunt, annis 1772-75. *Plates.* 4°
1776
- Forsyth, Joseph.** Remarks on Antiquities, Arts, and Letters in Italy. 2 vols. 8°
1824
- Forsyth, Capt. J.** The Highlands of Central India: Notes on their Forests and Wild Tribes, Natural History, and Sports. *Plates.* 8°
1872
- Forsyth, Sir T. D.** Memorandum on Routes from the Punjab to Eastern Turkistan. [From the India Records (Punjab), No. 2.] 8°
Lahore, 1868
- Trade Routes between Northern India and Central Asia. 8° [*Exeter*, 1869]
- Report of a Mission to Yarkund in 1873, under Command of Sir T. D. Forsyth, with Historical and Geographical Information regarding the Possessions of the Ameer of Yarkund. *Map in cover, and photographs.* 4°
Calcutta, 1875
- Ditto, German translation 'in Ergänzungsheft, 52—Petermann's Mittheilungen. *Map.* 4°
Gotha, 1877
- Autobiography and Reminiscences of Sir Douglas Forsyth. Edited by his Daughter. *Map and portrait.* 8°
1887
- See Prejevalsky.
- Forsyth, W.** The Rules of Evidence as applicable to the Credibility of History. 8°
1874
- Fort, G. Seymour.** British New Guinea. Report on British New Guinea, from Data and Notes by the late Sir Peter Scratchley, Her Majesty's Special Commissioner. Folio°
Brisbane, 1886

- Fortescue, G. K.** A Subject Index of the Modern Works added to the Library of the British Museum in the years 1880-85. Compiled by G. K. Fortescue. 4° 1886
- Fortescue, Hon. John W.** The Influence of Climate on Race. (From the *Nineteenth Century*, May 1893.) 8° 1893
- Fortia, W. I.** See Tudor.
- Fortia.** See Pinkerton, Vol. 6: Appendix 1.
- Fortin, P.** The Straits of Belle Isle. 8°
Montreal, 1877
- Fortis, Alberto.** Travels into Dalmatia: containing General Observations on the Natural History of that Country and the Neighbouring Islands . . . ; to which are added, by the same Author, Observations on the Island of Cherso and Osero. Translated from the Italian, &c. *Maps and plates.* 4° 1778
- Fortunat, Dantès.** Nouvelle Géographie de l'Île d'Haïte, contenant des Notions historiques et topographiques sur les autres Antilles. *Map and illustrations.* 12° *Paris*, 1888
- Fortune, Robert.** Journey to the Tea Countries of China, including Sung-lo and the Bohca Hills; with a Short Notice of the East India Company's Tea Plantations in the Himalaya Mountains. *Map and plates.* 8° 1852
- Report upon the Tea Plantations of Deyra, Kumaon, and Gurhwal, N.W. Provinces, 1851. [From the India Records, N.W. Prov., Vol. 1.] *Agra*, 1855
- Residence among the Chinese, Inland, on the Coast, and at Sea: being a Narrative of Scenes and Adventures during a Third Visit to China, from 1853-56. *Plates.* 8° 1857
- Yedo and Peking: a Narrative of a Journey to the Capitals of Japan and China, &c. *Map and plates.* 8° 1863
- Forwood, W. H.** See Sheridan.
- Foster, Dr C. Le Neve.** See Lock.
- and **William Topley.** On the Superficial Deposit of the Valley of the Medway, with Remarks on the Denudation of the Weald. *Plates.* 8° 1865
- Foster, Capt.** See Tiark.
- Foster, Major Hubert.** Uganda. See United Kingdom, G, War Office Publ.: Appendix 2.
- Foster, John.** *Fosteriana*: consisting of Thoughts, Reflections, and Criticisms of John Foster, selected from Periodical Papers not hitherto published in a collective form, and edited by Henry G. Bohn. 12° 1858
- Foster, J. J.** The Jenolan Caves. *Map and plan.* 8° *Sydney*, 1890
- Foster, J. W.** The Mississippi Valley, its Physical Geography, including Sketches of the Topography, Botany, Climate, &c. *Maps and sections.* 8° 1869
- Foster, J. W., and J. D. Whitney.** Report on the Geology and Topography of a Portion of the Lake Superior Land District, in the State of Michigan. Part 1, Copper Lands. *Maps and plates.* 8° *Washington*, 1850
- Report on the Geology of the Lake Superior Land District. Part 2, The Iron Region, together with the General Geology. *Plates.* 8° *Washington*, 1851
- Foster, William.** See Birdwood.
- Fossett, F.** Colorado, its Gold and Silver Mines, Farms and Stock Ranges, and Health and Pleasure Resorts: Tourist's Guide to the Rocky Mountains. *Maps and plates.* 8° *New York*, 1879
- Fotherbye, R.** See Purchas, Vol. 3, Book 4: Appendix 1.
- Fotheringham, L. M.** Adventures in Nyassaland: a Two Years' Struggle with Arab Slave-dealers in Central Africa. *Illustrations.* 8° 1891
- Foucauld, Vicomte C. de.** Reconnaissance au Maroc, 1883-84. Text and Atlas. 4° *Paris*, 1888
- Foulk, George C.** See Buckingham.
- Fouqué, F.** Santorin et ses Eruptions. *Maps and plates.* 4° *Paris*, 1879
- Fouquet, —.** See Callander, Vol. 3: Appendix 1.
- Foureaux, F.** Une Mission au Tademaït (Territoire d'In-Salah) en 1890. *Map and illustrations.* 8° *Paris*, 1890
- Fournel, Marc.** La Tripolitaine, les Routes du Soudan. 12° *Paris*, 1887
- Fournereau, L.** Les Ruines Kmers du Cambodge-Siamois. 8° *Paris*, 1889
- Fournet, J. J.** See Chantre, Ernest.
- Fournier, C. I. N.** Guide de l'Étranger à Lyon. *Map.* 12° *Lyons*, 1826
- Fowler, George.** Three Years in Persia, with Travelling Adventures in Koordistan. 2 vols. *Plates.* 8° 1841
- History of the War . . . between Turkey and Russia, and Russia and the Allied Powers of England and France . . . to the end of 1854. *Maps.* 12° 1855
- Fowler, H.** A Narrative of a Journey across the Unexplored Portion of British Honduras, with a Short Sketch of the History and Resources of the Colony. *Map and photograph.* 8° *Belize*, 1879
- A Paper on a Living Ancient City said to Exist in Central America at the Present Time, in almost the same state in which the Cities were found in the Country at the time of the Conquest, with an Account of its People. 8° [Belize, 1880]

- Fox, General C. R.** Engravings of Unpublished or Rare Greek Coins, with Descriptions: Part 1, Europe; Part 2, Asia and Africa. 2 Parts. *Plates.* 4° 1862
— On a Coin of Glauconnesus. 8° 1869
- Fox, Edward.** *Pleasure Paths of Travel.* 8° 1857
- Fox, Gustavus V.** The First Landfall of Columbus: Is there, extant, evidence enough to prove the First Landing-Place of Columbus in the New World? *Maps.* Large 8° *New York,* 1883
- Fox, Robert W.** Observations on Mineral Veins. *Plates.* 8° *Falmouth,* 1837
- Fox, William.** Brief History of the Wesleyan Missions on the Western Coast of Africa, including Biographical Sketches; with some Account of the European Settlements, and of the Slave Trade. *Map and plates.* 8° 1851
- Fox, Hon. W.** Hot Springs District of the North Island. Folio *Wellington,* 1874
- “**Fox,” Ship.** See M’Clintock, Sir F. L.; Malte-Brun.
- Foxe, John.** See Hakluyt, Vol. 2: Appendix 1.
- Foxe, Capt. Luke.** North-West Fox; or, Fox from the North-West Passage, beginning with King Arthvr, Malga, Ochvr, the two gems of Iseland, Estotiland and Dorgia; following with Briefe Abstracts of the Voyages of Cabot, Frobisher, Davis, Waymouth, Knight, Hudson, Button, Gibbons, Bylot, Baffin, Hankridge; together with the Courses, Distance, Latitudes, Longitudes, Variations, Depths of Seas, Sets of Tydes, Currents, Races, and Over-falls; with other Observations, Accidents, and Remarkable Things. . . . Small 8° 1635
— See Hakluyt Soc. Publ., Vol. 5; Allgemeine Historie, Vol. 17: Appendix 1.
- Foy, Richard.** Renseignements Nautiques sur quelques Ports de l’Océanie, de la Nouvelle Hollande, et de la Mer Rouge. 8° *Paris,* 1866
- Fraas, Oscar.** Aus dem Orient. Geologische Beobachtungen am Nil, auf der Sinai-Halbinsel und in Syrien. *Plates.* 8° *Stuttgart,* 1867
- Fracastoro, Hieronimo.** See Ramusio, Vol. 1: Appendix 1.
- Fraissinet, E.** Le Japon, Histoire et Description; Mœurs, Coutumes et Religion. . . . Nouvelle édition augmentée. . . . par V. A. Malte-Brun. 2 vols. *Map.* 12° *Paris,* 1864
- Framji, Dhanjibhai.** Grammar of the Huzvarash or proper Pehlvi Language, as read by the Zoroastrians of Iran and India. Royal 8° *Bombay,* 1855
— On the Origin and Authenticity of the Arian Family of Languages, the Zand Avesta and the Huzvarash. *Inscriptions.* 8° *Bombay,* 1861
- Francesetti, L.** Lettres sur les Vallées de Lanzo. *Plates.* Small 4° *Turin,* 1823
- Franchet, A.** See France, B, a: Appendix 2.
- Francia, Dictator.** See Robertson, J. P. and W. P.
- Francis, Francis, junr.** Saddle and Mocassin. 8° 1887
- Francisco, Domingo.** See Purchas, Vol. 1, Book 4: Appendix 1.
- Franchlin, William.** Observations made on a Tour from Bengal to Persia, in . . . 1786-87; together with a Short Account of the Remains of the celebrated Palace of Persepolis, &c. 8° 1790
— See Pinkerton, Vol. 9: Appendix 1.
- Francœur, L. B.** Géodésie, ou Traité de la Figure de la Terre et ses Parties. . . . Quatrième édition, revue et corrigée sur les manuscrits inédits de M. Francœur, par M. Francœur fils; augmentée de Notes sur la Mesure des Bases, par M. Hossard. *Plates.* 8° *Paris,* 1865
- François, Curt von.** Die Erforschung des Tschuapa und Lulongo. Reisen in Centralafrika. *Maps and illustrations.* 8° *Leipzig,* 1888
— See Wissmann.
- Francq, F. de.** De la Formation et de la Répartition des Reliefs Terrestres. MSS. 4° 1856
- Frank, Guiseppè.** Viaggio a Parigi e per una gran parte dell’ Inghilterra e della Scozia, per quanto concerne Spedali, Carceri, Stabilimenti di Pubblica Beneficenza e d’ Istruzione Medica. 2 vols. in 1. *Tables.* 8° *Milan,* 1813
- Frankland, George.** Report on the Transactions of the Survey Department of Van Diemen’s Land, from the foundation of the Colony to the end of Col. Arthur’s administration. 8° *Hobart,* 1837
- Franklin, James.** The Present State of Hayti (St Domingo), with Remarks on its Agriculture, Commerce, Laws, Religion, Finances, and Population, &c. 8° 1828
- Franklin, Capt. Sir John.** Narrative of a Journey to the Shores of the Polar Sea, in 1819-22; with an Appendix on various subjects relating to Science and Natural History. *Maps and plates, some coloured.* 4° 1823
— Narrative of a Second Expedition to the Shores of the Polar Sea in the years 1825, 1826, and 1827; including an Account of the Progress of a Detachment to the eastward, by John Richardson. *Maps and plates.* 4° 1828
— Report of the Committee appointed by the Lords Commissioners of the Admiralty to Inquire into the Report on the recent Arctic Expeditions in Search of Sir John Franklin; together with the Minutes of Evidence taken before the Committee, and Papers connected with the subject. *Maps.* [Parly. Rep.] Folio 1852

- Franklin, Capt. Sir John.** Additional Papers relative to the Arctic Expedition under the Orders of Captain Austin and Mr William Penny. *Maps.* Folio 1852
- Papers relative to the recent Arctic Expeditions in Search of Sir John Franklin and the Crews of H.M.S. "Erebus" and "Terror." *Maps.* Folio 1854
- Notice Biographique, par M. de la Roquette. *Portrait, maps, and facsimile.* 4^o N.P., N.D.
- See Kane; Kennedy, W.; Markham, A. H.; Osborn; Petermann; Richardson, Sir John; Seemann; Snow; also Eyriès, Vol. 8: Appendix 1.
- Franklin, Lady.** Letter to the Lords Commissioners of the Admiralty, 12th April 1856. Folio* 1856
- Letter to Viscount Palmerston. 8^o 1857
- Franklin, W.** See Pelham, Vol. 2: Appendix 1.
- Franz, J.** Fünf Inschriften und fünf Städte in Kleinasien. *Maps.* 4^o Berlin, 1840
- Franzoi, Augusto.** Contineute Nero. Note di Viaggio. *Map and illustrations.* 8^o Turin, 1885
- Fraser, Alexander.** Note by the Secretary to the Chief Commissioner, British Burmah [A. F.], in the Public Works Department, on a Proposal, by Colonel Fraser, the Chief Engineer, to Promote the Construction of a Railway from Rangoon to Prome. Folio* Rangoon, 1867
- Fraser, Capt. F. G. R., and Capt. Forlong.** Proposed New Route to Siam, Saigon, China, and Japan, across the Isthmus of Kraw. MS. Folio* 1862
- Fraser, James Baillie.** Tour through part of the Snowy Range of the Himälä Mountains, and to the Sources of the Jumna and Ganges. *Map.* 4^o 1820
- Journey into Korasän in 1821-22, including some Account of the Countries to the North-East of Persia. *Map.* 4^o 1825
- Travels and Adventures in Persian Provinces on the Southern Banks of the Caspian Sea, with Notices on the Geography and Commerce of Persia. 4^o 1826
- Historical and Descriptive Account of Persia, from the Earliest Ages to the Present Time; with a Detailed View of its Resources, Government, Population, Natural History, and the Character of its Inhabitants, particularly the Wandering Tribes; including a Description of Afghanistan and Beloochistan. *Map and plates.* 12^o Edinburgh, 1834
- Travels in Koordistan, Mesopotamia, &c.; with Sketches of the Character and Manners of the Koordish and Arab Tribes. *Plate.* 8^o [1835?]
- Fraser, James Baillie.** Winter Journey from Constantinople to Tehran, with Travels through various parts of Persia. 2 vols. 8^o 1838
- See Eyriès, Vol. 14: Appendix 1.
- Fraser, John.** See Threlkeld.
- Fraser, Malcolm A. C.** Western Australian Year-book for 1890. *Map.* 8^o Perth, W.A., 1891
- Ditto, for 1892-93. *Map.* 8^o Perth, W.A., 1893
- Fraser, Robert.** General View of the Agriculture and Mineralogy, Present State and Circumstances, of the County of Wicklow, with Observations on the Means of their Improvement. *Map.* 8^o Dublin, 1801
- Gleanings in Ireland, particularly respecting its Agriculture, Mines, and Fisheries. 8^o 1802
- Fraser, T.** Notes on Individual Equipment for the East. From Personal Experience. 8^o 1878
- Frannhofer, Joseph von.** Gesammelte Schriften, im Auftrage der mathematisch-physikalischen Classe der Königlich Bayerischen Akademie der Wissenschaften, herausgegeben von E. Lommel. *Portrait and illustrations.* 4^o Munich, 1888
- See Bauernfeind.
- Frazer, J. G.** Totemism. 12^o 1887
- The Golden Bough: a Study in Comparative Religion. 2 vols. *Frontispiece.* 8^o 1890
- Frazer, W.** On Hy Brasil, a Traditional Island off the West Coast of Ireland, plotted in a MS. map written by Sieur Tassin, Geographer Royal to Louis XIII. *Map.* Small 8^o 1879
- Fream, Prof. W.** A Report on Canada and its Agricultural Resources. *Map and illustrations.* 8^o Ottawa, 1885
- Across Canada. *Map and illustrations.* 8^o Ottawa, 1886
- Agricultural Canada: a Record of Progress. *Map.* 8^o 1889
- Frederick, or Frederike, or Federici, Cæsar.** See Gottfried; Hakluyt, Vol. 2; Kerr, Vol. 7; Purchas, Vol. 2, Book 10; Ramusio, Vol. 3: Appendix 1.
- Frederick VII., King of Denmark.** Vestiges d'Asserbo et de Söborg, découverts par S. M. Frédéric VII., Roi de Danemark. *Plates.* 8^o Copenhagen, 1855
- Sur la Construction des Salles dites des Géants. *Woodcuts.* 8^o Copenhagen, 1857
- Om Bygningsmaaden af Oldtidens Jættestuer. *Woodcuts.* Royal 8^o Copenhagen, 1862
- Ueber den Bau der Riesenbetten der Vorzeit. Royal 8^o Copenhagen, 1863

- Frederickson, A. D.** *Ad Orientem. Maps and illustrations.* 8° 1890
- Fredholm, K. A.** See Sweden, A, Geologiska Undersökning (C, 83): Appendix 2.
- Freeden, W. von.** Mittheilungen aus der Norddeutschen Seewarte. III. Ueber die Dampferwege zwischen dem Kanal und New York, nach den Journal-Auszügen der Dampfer des Norddeutschen Lloyd, 1860-67, nebst Wind und Wetter in derselben Zeit. *Maps.* 4*
Hamburg, 1870
- Mittheilungen aus der Norddeutschen Seewarte. IV. Die Normalwege der Hamburger Dampfer zwischen dem Kanal und New York, nach den Journal-Auszügen derselben in den Jahren 1860, 1869, 1872. *Plates.* 4* Hamburg, 1872
- Jahres-Bericht der Norddeutschen Seewarte für das Jahr 1870. Large 8*
Hamburg, N. D.
- Siebenter Jahres-Bericht der Deutschen Seewarte für das Jahr 1874. Square 8°
Hamburg, N. D.
- See Arctic, H: Appendix 2.
- Freeman, Prof. Edward A.** The Historical Geography of Europe. 2 vols. *Text and maps.* 8° 1881
- Sicily: Phœnician, Greek, and Roman. ("The Story of the Nations" Series.) *Map and illustrations.* 8° 1892
- The History of Sicily from the Earliest Times. 4 vols. *Maps.* 8°
Oxford, 1891-94
- [Vol. 4. Edited from Posthumous MSS., with Supplements and Notes by Arthur J. Evans.]
- See White, A. S.
- Freeman, H. Stanhope.** Grammatical Sketch of the Temahuq or Towarek Language. 8° 1862
- Freeman, J. J.** The Kaffir War: a Letter to Earl Grey, containing Remarks on the Causes of the present War, &c. 8* 1851
- Tour in South Africa; with Notices of Natal, Mauritius, Madagascar, Ceylon, Egypt, and Palestine. *Map.* 12° 1851
- Freeman, R. Austin.** A Journey to Bontúku, in the Interior of West Africa. *Map.* Roy. Geo. Soc. Suppl. Papers, Vol. 3. Large 8° 1892
- Freeman, Thomas B.** Extracts from the Journal of, on a Visit from Cape Coast to Ashantee, in the Interior of Western Africa. [Wesleyan Methodist Missionary Report, 1840.] 8* 1840
- Freese, A. G. F.** Reise-Handbuch durch Schweden und Norwegen. *Map.* 12°
Berlin, 1844
- Fremerville, —.** See Phillips [3], Vol. 2: Appendix 1.
- Fremont, Lieut. J. C.** See United States, E, a (No. 88): Appendix 2.
- Fremont, Col. John Charles.** Report of the Exploring Expedition to the Rocky Mountains in 1842, and to Oregon and North California in 1843-44. *Maps and plates.* 8°
Washington, 1854
- Geographical Memoir upon Upper California, in illustration of his Map of Oregon and California. 8*
Washington, 1848
- Life of, and his Narrative of Explorations and Adventures in Kansas, Nebraska, Oregon, and California. Memoir by S. M. Smucker. *Portrait and plates.* 12°
New York, 1856
- French, S. G.** See United States, K (Texas): Appendix 2.
- Frenzel, Carl.** Deutschlands Kolonien, Kurze Beschreibung von Land und Leuten unserer aussereuropäischen Besitzungen, Nach den neuesten Quellen bearbeitet von Carl Frenzel. Zweite, vermehrte Auflage, mit einer Beschreibung der Samoa Inseln, herausgegeben von G. Wende. *Maps and illustrations.* 8°
Hanover, 1889
- Frere, A. M.** [Mrs Godfrey Clerk]. The Antipodes and Round the World; or, Travels in Australia, New Zealand, Ceylon, China, Japan, and California. *Plates.* 8° 1870
- Frere, Sir H. Bartle E.** Extracts from Rough Notes, containing information with reference to the relative sizes of the three Zillas into which the British Districts in Sind are divided, as compared with the older Zillas of the Bombay Presidency. [From the India Records, No. 17.] 8°
Bombay, 1855
- Narrative of the Early History, &c., of the Bhonslays of Satara. [From the India Records, No. 41.] Bombay, 1857
- Speech of His Excellency the Right Hon. Sir Bartle Frere, Bart., and others, delivered on the occasion of the Banquet given to His Excellency upon his return to Cape Town, 11th June 1879. 8* 1879
- Obituary Notice. By his daughter Mary E. J. Frere. 8* [1885]
- See India, C (Geological Papers); British Africa, Zanzibar: Appendix 2.
- Freshfield, Douglas W.** Travels in the Central Caucasus and Bashan, including Visits to Ararat and Tabreez, and Ascents of Kazbek and Elbruz. *Maps and plates.* 8° 1869
- Italian Alps: Sketches in the Mountains of Ticino, Lombardy, the Trentino, and Venetia. *Map and plates.* Small 8° 1875
- Climbs in the Caucasus. 8* [1888]
- Ostern in Afrika. 1. Die Hügelregion der Küste Kabyliens. 2. Der Jebel Jurjura. *Map and plate.* Large 8* [Vienna] 1888

- Freshfield, Douglas W.** Search and Travel in the Caucasus. (From "Proceedings" R.G.S.) *Map and plates.* 8° 1890
 — The Forests of Abkhasia. 8° 1890
 — See Dent.
- and **Adm. W. J. L. Wharton.** Hints to Travellers. 7th edition. See United Kingdom, Transactions R.G.S. : Appendix 2.
- Fresnel.** See Jomard.
- Fresnoy, Abbé Lenglet du.** *Geographia Antiqua et Nova, or a System of Antient and Modern Geography.* 4° 1742
 — Méthode pour étudier la Géographie; avec un Discours préliminaire sur l'Étude de cette Science, et un Catalogue des Cartes, Relations, Voyages, et Descriptions nécessaires pour la Géographie. Vol. 1. 12° Paris, 1768
- Freston, William.** Report of the Conference presided over by the Duke of Manchester, on the Question whether Colonisation and Emigration may be made Self-supporting or even Profitable to those investing Capital therein; with Appendix. 8° 1869
- Frewer, Ellen E.** See Holub, Dr E.; Schweinfurth.
- Frey, Col. H.** Campagne dans le Haut Sénégal et dans le Haut Niger [1885-86]. *Maps.* 8° Paris, 1888
 — Côte Occidentale d'Afrique; Vues, Scènes, Croquis. *Maps and illustrations.* 4° Paris, 1890
- Freycinet, Louis de.** Voyage autour du Monde, entrepris par Ordre du Roi . . . exécuté sur les corvettes de S.M. "L'Uranie" et "La Physicienne," pendant les années 1817, 1818, 1819, et 1820, &c. 9 vols. 4°, and 4 folio Paris, 1826-44
- CONTENTS.
- Historique. 2 vols. in 3, 4°, 1827-39; and Atlas, folio, 1825.
- Zoologie (by J. R. C. Quoy and P. Gaimard). 4°; and Atlas, folio 1824
- Botanique (by C. Gaudichaud). 4°; and Atlas, folio 1826
- Observations du Pendule. 4° 1826
- Magnétisme terrestre. 4° 1842
- Météorologie. 4° 1844
- Navigation et Hydrographie. 4°; and Atlas, folio 1826
- See Péron.
- Freygan, M. and Mme.** Letters from the Caucasus and Georgia, with an Account of a Journey into Persia in 1812, and an Abridged History of Persia since the Time of Nadir Shah. Translated from the French. *Map and plates.* 8° 1823
- Frezier, —.** Relation du Voyage de la Mer du Sud aux Côtes du Chili et du Perou, fait pendant les années 1712, 1713, and 1714. Par M. Frezier. *Maps and plates.* 4° Paris, 1716
- Frezier, —.** The same. Vol. 2. *Plates and maps.* 12° Amsterdam, 1717
 — A Voyage to the South Sea and along the Coasts of Chili and Peru, in the years 1712, 1713, and 1714 . . . ; with a Postscript by Dr Edmund Halley, and an Account of the Settlement, Commerce, and Riches of the Jesuites in Paraguay. *Maps and plates.* Small 4° 1717
 — Relation du Voyage de la Mer du Sud aux Côtes du Chili et du Perou, 1712-14; avec une Réponse à la Preface Critique du livre intitulé "Journal des Observations Physiques, Mathématiques, et Botaniques du R. P. Feuillée," &c. *Maps and plates.* 4° Paris, 1732
 — See Burney, Vol. 4; Callander, Vol. 3; Allgemeine Historie, Vols. 12, 15: Appendix 1.
- Fricker, Dr Karl.** Die Entstehung und Verbreitung des Antarktischen Treibeises. Ein Beitrag zur Geographie der Südpolargebiete. *Map.* 8° Leipzig, 1893
- Frickmann, A.** Instructions pour la Navigation de la Côte Ouest d'Écosse. Traduites et mises en ordre par M. Frickmann. 1^{re} Partie. Hébrides ou Iles de l'Ouest. 8° Paris, 1869
 — See France, B, b (No. 501, &c.): Appendix 2.
- Friedenfels, Eduard Adler von.** See Dorn, A.
- Friederich, A. C. A.** Historisch-geographische Darstellung Alt- und Neupolens. *Maps.* 8° Berlin, 1839
- Friederichsen, L.** Zur Kartographie der Republik Costa-Rica, in Central Amerika. 8° Hamburg, 1877
 — Die Deutschen Seehäfen. Ein praktisches Handbuch für Schiffskapitäne, Rheder, Assekuradeure, Schiffsmakler, Behörden, &c. Erster Theil; Die Häfen, Lösch- und Ladeplätze an der Deutschen Ostseeküste. *Plans.* 4° Hamburg, 1889
 — The same. Zweiter Theil; Die Häfen, Lösch- und Ladeplätze an der Deutschen Nordseeküste. *Maps and plans.* 4° Hamburg, 1891
 — See Sievers.
- Friederici, Charles.** Bibliotheca Orientalis, or a complete List of Books, Papers, Serials, and Essays published in 1881 in England and the Colonies, Germany and France, on the History, Languages, Religions, Antiquities, and Literature of the East. Compiled by Charles Friederici. 8° [1882]
 — The same. Published in 1883 in England, &c., compiled by Charles Friederici. [8th year.] 8° 1883
- Friedländer, Herman.** See Phillips [3], Vol. 5, New Voyages and Travels: Appendix 1.
- Friedmann, S.** Ueber die Ursache der nichtperiodischen Vorgänge in der Atmosphäre. 8° Vienna, 1866

- Friele, Herman.** See Norway, A (North Atlantic Expedition): Appendix 2.
- Friend, C.** Notes of an Excursion from the Banks of the Atrato to the Bay of Cupica, on the Coast of the Pacific, in the year 1827. 8° [1853]
- Fries, J. O.** See Sweden, A (Geologiska Undersökning): Appendix 2.
- Frilley, G., and J. Wlahovitj.** Le Monténégro Contemporain. *Map and plates.* 12° Paris, 1876
- Frisby, Professor Edgar.** See United States, D, Naval Observatory: Appendix 2.
- Fritsch, Gustav.** Drei Jahre in Süd-Afrika. Reiseskizzen nach Notizen des Tagebuchs zusammengestellt. *Coloured plates.* 8° Breslau, 1868
- Die Eingeborenen Süd - Afrika's, ethnographisch und anatomisch beschrieben. *Map and plates.* Large 8°, and Atlas 4° Breslau, 1872
- Fritsch, Dr K. von.** Reisebilder von den Canarischen Inseln. (Ergänzungsheft, 22 — Petermann's Geographischen Mittheilungen.) *Maps.* 4° Gotha, 1867
- and others. Tenerife geologisch topographisch dargestellt. Ein Beitrag zur Kenntniss vulkanischer Gebirge von K. v. Fritsch, G. Hartung, und W. Reiss. Eine Karte und sechs Tafeln mit Durchschnitten und Skizzen nebst erläuterndem Text. Folio *Winterthur*, 1867
- and W. Reiss. Geologische Beschreibung der Insel Tenerife. Ein Beitrag zur Kenntniss vulkanischer Gebirge. 8° *Winterthur*, 1868
- W. Reiss, and A. Stübel. Sanctorin, The Kaimeni Islands. *Maps and photographs.* 4° 1867
- Fritsche, H.** Geographische, magnetische und hypsometrische Bestimmungen an zwei und zwanzig in der Mongolei und dem nördlichen China gelegenen Orten, ausgeführt in den Jahren 1868 und 1869. 4° 1870
- Geographische, magnetische, und hypsometrische Bestimmungen an 27 im nordöstlichen China gelegenen Orten . . . 1871. (From *Repert. Meteorol. St Petersburg*, Vol. 3.) 4° *St Petersburg*, 1873
- Ein Beitrag zur Geographie und Lehre vom Erdmagnetismus Asiens und Europas. (Ergänzungsheft, 78 — Petermann's Mittheilungen.) 5 *maps.* 4° *Gotha*, 1885
- On Chronology and the Construction of the Calendar, with special regard to the Chinese Computation of Time compared with the European. 8° *St Petersburg*, 1886
- Ueber die Bestimmung der Geographischen Länge und Breite und der
- Fritsche, H.**—continued.
drei Elemente des Erdmagnetismus durch Beobachtung zu Lande sowie erdmagnetische und geographische Messungen an mehr als tausend verschiedenen Orten in Asien und Europa; ausgeführt in den Jahren 1867-91. *Maps.* 8° *St Petersburg*, 1893
- Die magnetischen Localabweichungen bei Moskau und ihre Beziehungen zur dortigen Local-attraction. [Extract from B.S. imp. Naturalistes de Moscow, No. 4.] *Maps.* 8° 1893
- See Schrenck.
- Fröbel, Julius.** Seven Years' Travel in Central America, Northern Mexico, and the Far West of the United States. *Plates.* 8° 1859
- and Oswald Heer. Mittheilungen aus dem Gebiete der theoretischen Erdkunde. 8° *Zürich*, 1834
- Frobenius, Herman.** Die Heiden-Neger des Aegyptischen Sudan. *Map.* 8° *Berlin*, 1893
- Froberville, M. de.** Rapport sur les Races Nègres de l'Afrique Orientale au Sud de l'Équateur. 4° *Paris*, 1850
- Frobin, Count de.** See Forbin.
- Frobisher, Sir Martin.** Instructions when going on a Voyage to the North-West Parts and Cathay, in the Time of Queen Elizabeth: a Letter from Sir Henry Ellis to S. Lyons. 4° 1816
- See Gottfried; Hakluyt, Vol. 3; Hakluyt Soc. Publ., Vols. 5, 38; Pinkerton, Vol. 12; Allgemeine Historie, Vol. 17: Appendix 1.
- Frodsham, Thomas, junior.** Track to Macquarie Harbour, Tasmania. Folio* *Hobart*, 1878
- Froger, Sieur.** See Churchill, Vol. 8: Appendix 1.
- Frölich, Erasmus.** Notitia Elementaris Numismatum Antiquorum illorum, quæ Urbium liberarum, Regum et Principum, ac Personarum illustrem appellantar. *Plates.* 4° *Vienna*, 1758
- Frome, Colonel.** Outline of the Method of Conducting a Trigonometrical Survey, for the Formation of Geographical and Topographical Maps and Plans, Military Reconnaissance, Levelling, &c., with the most useful Problems in Geodesy and Practical Astronomy. *Plates.* 8° 1862
- Fromentin, Eugène.** Sahara et Sahel. I. Un été dans le Sahara; II. Une année dans le Sahel. *Illustrations.* Imp. 8° *Paris*, 1887
- Fromm, Dr E.** See Weigel.
- Froude, James Anthony.** Oceana, or England and her Colonies. *Illustrations.* 8° 1886
- The English in the West Indies, or the Bow of Ulysses. *Illustrations.* 8° 1888

- Fry, Herbert.** London in 1881. Illustrated with Bird's-eye Views of the principal Streets. *Illustrations.* 8° 1881
- London Illustrated by Twenty Bird's-eye Views of the Principal Streets, also by a Map showing its Chief Suburbs and Environs, and by a Street-Map of Central London originally compiled by the late Herbert Fry. Crown 8° 1890
- Fuchs, Edmund, and E. Saladin.** The Coal and Mineral Deposits of Indo-China. Translated and abstracted by Charles Smith. 8° 1883
- Fuentes, Manuel A.** Biblioteca Peruana, de Historia, Ciencias, y Litteratura. Coleccion de Escritos del anterior y presente siglo de los mas acreditados autores peruanos. i. (Antiguo Mercurio Peruano, 1); ii. (do., 2); iii. (do., 3). 12° *Lima*, 1861
- Lima, or Sketches of the Capital of Peru, Historical, Statistical, Administrative, Commercial, and Moral. *Plates and portraits.* 8° *Paris*, 1866
- Fulcherius Carnotensis.** See Purchas, Vol. 2, Book 8: Appendix 1.
- Fulford, H. E.** Report of a Journey in Manchuria. Folio* 1887
- Fulljames, Major G.** Geological and Statistical Notes on portions of the Rewa Kanta Districts, from the Camp of Baroda to Chota Oodepoor, East; to Nandod and Laureea Bhurr, on the Nerbudda River, South-west; and a Description of the Iron Ores of these districts. [From the India Records, No. 23.] *Bombay*, 1856
- See India, C (Geological Papers): Appendix 2.
- Fulton, Major R.** Report and Notes on the Country traversed by the Kyaing-ton-Chiengmai Mission in 1890-91. *Maps and plans.* 8° *Simla*, 1893
- Fumagalli, Giuseppe.** Bibliografia Etiopica. Catalogo descrittivo e ragionato degli scritti pubblicati dalla invenzione della stampa fino a tutto il 1891 intorno alla Etiopia e regione limitrofe. 8° *Milan*, 1893
- Funck.** See Illens d' and Funck.
- Funnel, William.** Voyage round the World, containing an Account of Capt. Dampier's Expedition into the South Seas in 1703-4, with his various Adventures, Engagements, &c. *Maps and plates.* 8° 1707
- See Callander, Vol. 3; Harris, Vol. 1; Kerr, Vol. 10: Appendix 1.
- Fürer, C.** Christophori Füreri ab Haimendorf, . . . Itinerarium Ægypti, Arabiæ, Palestinæ, Syriæ, aliarumque Regionum Orientalium, &c. *Portrait and plates.* Small 8° *Nuremberg*, 1621
- Furneaux, Captain.** See Cook.
- Fuss, G., A. Sawitsch, and G. Sabler.** Beschreibung der zur Ermittlung des Höhenunterschiedes zwischen dem Schwarzen und dem Caspischen Meere. Herausgegeben von W. Struve. *Map.* 4° *St Petersburg*, 1849
- Fyers, Col. A. B.** Itinerary of Principal and Minor Roads in the Island of Ceylon. 2nd edition. Part 1, Principal Roads. Large 8° [*Colombo*, 1881]
- Fytche, Colonel Albert.** Papers regarding the Coal Mines at Thatay Khyoung. [From the India Records, No. 39.] 8° *Calcutta*, 1863
- Supplement to the British Burma Gazette, 21st December 1867: Letter on the Operation of the License Tax in British Burma, from Colonel A. Fytche to E. H. Lushington. 4° *Rangoon*, 1867
- Narrative of the Mission to Mandalay in 1867. [India Office Rep.] Folio* *Rangoon*, 1867
- Burma Past and Present, with Personal Reminiscences of the Country. 2 vols. *Map and plates.* 8° 1878

G.

- G—, R.** Overland Communication with Western China. By R. G. *Map.* 8° *Liverpool*, 1872
- Gabb, W. M.** On the Indian Tribes and Languages of Costa Rica. 8° *Philadelphia*, 1875
- See United States, K (California): Appendix 2.
- Gachet, N.** See Covino.
- Gadsby, John.** My Wanderings: being Travels in the East in 1846-47, 1850-51, 1852-53. 2 vols. *Map.* Small 8° 1864-65
- Gaetan, Juan.** See Callander, Vol. 1; Ramusio, Vol. 1; Allgemeine Historie, Vol. 18: Appendix 1.
- Gaffarel, P.** Les Colonies Françaises. 8° *Paris*, 1880
- Ditto. 4th edition. 8° *Paris*, 1888
- Les Explorations Françaises depuis 1870. *Maps and illustrations.* 12° *Paris*, 1882
- L'Algérie. Histoire, Conquête, et Colonisation. *Maps, coloured plates, and illustrations.* 4° *Paris*, 1883
- Gage, Thomas.** Nouvelle Relation des Voyages dans la Nouvelle Espagne, ses Diverses Aventures, et son retour par la Province de Nicaragua, jusques à la Havane; avec la Description de la Ville de Mexique telle qu'elle estoit autrefois, et comme elle est à present. 2 vols. *Maps and plates.* 12° *Amsterdam*, 1695

Gage, Thomas. Survey of the Spanish West Indies: being a Journal of 3,300 miles on the Continent of America, giving an Account of the Spanish Navigation thither, their Government, Castles, Ports, Negros, Mulattos, Indians, &c., . . . with a Grammar of the Indian Tongue called Poconchior Pocoman. *Map.* Small 8° 1702

— See Thevenot, Vol. 4: Appendix 1.

Gaimard, Paul. Voyage en Islande et au Groënland, exécuté pendant les années 1835 et 1836 sur la corvette "La Recherche," commandée par M. Tréhouart, dans le but de découvrir les traces de "La Lilloise"; publié sous la direction de M. Paul Gaimard. . . . 8 vols. 8°, 1 small 4°, 2 imperial folio
Paris, 1838-52

CONTENTS.

Gaimard, Paul. Histoire du Voyage. Vol. 1. 8° 1838

Robert, Eugène. The same. Vol. 2. 8° 1850

Mequet, Eugène. Journal du Voyage. 8° 1852

Marmier, Xavier. Histoire de l'Islande. 8° 1840

— Littérature Islandaise. 8° 1843

Lottin, Victor. Physique. 8° 1838

Robert, E. Minéralogie et Géologie. 8° 1840

— The same. Atlas. Small 4° 1838

— Zoologie et Médecine. 8° 1851

Atlas Historique [1 and 2 in one]. Imperial folio.

Atlas Zoologique, Médical, et Géographique. Imperial folio.

— Voyages de la Commission Scientifique du Nord en Scandinavie, en Laponie, au Spitzberg, et aux Féroë, pendant les années 1838, 1839, et 1840, sur la corvette "La Recherche," commandée par M. Fabvre; publiés sous la direction de M. Paul Gaimard. 16 vols. 8°, 3 folio
Paris, N. D.

CONTENTS.

Marmier, Xavier. Relation du Voyage. 2 vols. *Frontispiece.* 8°

— Histoire de la Scandinavie. 8°

— Littérature Scandinavie. 8°

Martins, C.; Vahl, J.; Læstadius, L. L.; Bravais, A.; Durocher, J.;

Siljeström, P. A.; Boeck, C.; and Robert, E. Géographie Physique, Géographie Botanique, Botanique, et Physiologie. 2 vols. 8°

Robert, E. Géologie, Minéralogie, et Métallurgie. 8°

Durocher, J. Géologie, Minéralogie, Métallurgie, et Chimie. 8°

Lottin, V.; Bravais, A.; Lilliehöök, C. B.; Siljeström, P. A.; Meyer, E. G.; Laroche-Poncié, J. De;

Fabvre, Le Capitaine, et les Officiers de la corvette "La Recherche."

Magnétisme Terrestre. 3 vols. 8°

Gaimard, Paul—continued.

Lottin, V.; Bravais, A.; Lilliehöök, C. B.; Siljeström, P. A.; Martins, C.;

Laroche-Poncié, J. De; Læstadius, L. L.; and Pottier, E. *Météorologie.* 3 vols. 8°

Lottin, V.; Bravais, A.; Lilliehöök, C. B.; and Siljeström, P. A. *Aurores Boréales.* 8°

Lottin, V.; Bravais, A.; Lilliehöök, C. B.; Laroche-Poncié, J. De; et les Officiers de la corvette "La Recherche." *Astronomie et Hydrographie.* 8°

Atlas Historique et Pittoresque. 2 vols. Imperial folio.

Atlas de Physique, de Géologie, et de Zoologie. Imperial folio.

— See Freycinet.

Galanti, Giuseppe M. Napoli e Contorni, nuova edizione, intieramente riformata dall' editore Galanti. *Maps and plates.* 8°

Naples, 1829

Galbraith, Joseph A., and Samuel Haughton. Manual of Mathematical Tables. 12° 1860

Galbraith, William. Barometric Tables, by which the Heights of Mountains, the Difference of Levels, &c., may be Computed. 8°

Edinburgh, 1833

— Mathematical and Astronomical Tables, preceded by an Introduction containing the Construction of Logarithmic and Trigonometrical Tables. Plane and Spherical Trigonometry, their Application to Navigation, Astronomy, Surveying, and Geodetical Operations. 8°

Edinburgh, 1834

— Trigonometrical Surveying, Levelling, and Railway Engineering. 8° 1842

— On Trigonometrical Surveying, and its Application to Correct the Maps and Charts of the Hebrides. *Map.* 8° 1844

Galiano, Pelayo Alcalá. Memoria sobre la Situacion de Santa Cruz de Mar Pequeña en la Costa Noroeste de Africa. 8°

Madrid, 1878

— Memoria sobre Santa Cruz de Mar Pequeña y las Pesquerías en la Costa Noroeste de Africa. *Maps.* 8°

Madrid, 1879

— Mas Consideraciones sobre Santa Cruz de Mar Pequeña. *Map.* 8°

Madrid, 1879

Galiffe, J. A. Italy and its Inhabitants, an Account of a Tour in that Country in 1816-17. 2 vols. 8° 1820

Galignani's Guide through Holland and Belgium. 18° *Paris, 1824*

— Traveller's Guide through France. 8th edition. 16° *Paris, 1827*

Galindo, Colonel Don Juan. On Central America. 8° 1836

Galinier. See Ferret, A., and Galinier.

- Galitzin, Prince Emmanuel.** La Finlande: Notes Recueillies en 1848 pendant une Excursion de St Pétersbourg à Torneo. 2 vols. in 1. *Maps and plates.* 8°
Paris, 1852
- Galland, M.** Recueil des Rits et Cérémonies du Pèlerinage de la Mecque, auquel on a joint divers Écrits relatifs à la Religion, Sciences, et aux Mœurs des Turcs. 8°
Amsterdam, 1764
- Gallatin, Albert.** The Right of the United States of America to the North-Eastern Boundary claimed by them. *Maps.* 8°
New York, 1840
- Memoir on the North-Eastern Boundary, in connection with Mr Jay's Map; with a Speech on the same subject by the Hon. Daniel Webster. *Map.* 8°
New York, 1843
- Galle, Dr Andreas.** Dr A. Philippson's barometrische Höhenmessungen im Peloponnes. 8°
Berlin, 1839
- Gallé, Prof. J. H.** See Holland: Appendix 2.
- Gallenga, A.** Country Life in Piedmont. 8°
— The Pearl of the Antilles. 12° 1858
- Gallieni, Commander.** Mission d'Exploration du Haut-Niger. Voyage au Soudan Français (Haut-Niger et Pays de Ségou), 1879-81. *Maps and illustrations.* Small folio
Paris, 1885
- Gallo, L.** Storia del Cristianesimo nell'Impero Barmano, preceduta dalle Notizie del Paese. 3 vols. (forming Vols. 18, 19, and 20 of the "Collezione di Vite dei più distinti Religiosi della Congregazione dei chierici RR. di S. Paoli detti Barnabiti"). 12°
Milan, 1862
- Gallo, V.** Trattato di Navigazione. 2 vols. 8°
Trieste, 1851
- Gallois, L.** Les Géographes Allemands de la Renaissance. *Plates.* 8° Paris, 1890
- De Orontio Finneo, Gallico Geographo. *Plates.* 8° Paris, 1890
- Galloway, John Alex.** Communication with India, China, &c. Observations on the Proposed Improvements in the Overland Route *vid* Egypt, with Remarks on the Ship Canal, the Boulac Canal, and the Suez Railroad. *Map.* 8° 1844
- Galt, John.** Letters from the Levant. *Map.* 8° 1813
- Galton, Francis.** Narrative of an Explorer in Tropical South Africa. *Maps and plates.* 8° 1853
- The same, being an Account of a Visit to Damaraland in 1851, with a New Map, and an Appendix bringing up the History of Damaraland to a recent date, together with a Biographical Introduction by the Editor; also Vacation Tours in 1860 and 1861, by George Grove, Francis Galton, and W. C. Clark. [Minerva Library Series.] *Portrait and illustrations.* 8° 1889
- Galton, Francis.** Catalogue of Models and Specimens illustrative of the Art of Travel. 8° 1858
- Art of Travel; or, Shifts and Contrivances Available in Wild Countries. *Woodcuts.* 12° 1860
- The same. 6th edition. *Illustrations.* 12° 1876
- Meteorographica, or Methods of Mapping the Weather. 600 *illustrations.* Oblong 4° 1863
- On Stereoscopic Maps taken from Models of Mountainous Countries. *Photograph.* 8° 1865
- Vacation Tours and Notes of Travel in 1860. *Maps.* 8° 1861

CONTENTS.

- Clark, W. G. Naples and Garibaldi.
Spottiswoode, G. A. A Tour in Civil and Military Croatia and through part of Hungary.
R. D. Slavonic Races.
G. H. K. A Gossip on a Sutherland Hill-side.
Bowen, C. C. A Visit to Peru.
Cowell, J. J. Graian Alps and Mount Iscran.
Stephen, Rev. L. The Allelein-Horn.
Hawkins, F. V. Partial Ascent of Mont Cervin (Matterhorn).
Tyndall, J. From Lauterbrünnen to the Eggischhorn by the Lauwintor in one day.
Clark, J. W. Journal of a Yacht Voyage to the Faroe Islands and Iceland.
Tozer, H. F. Norway.
Galton, F. A Visit to North Spain at the Time of the Eclipse.
Noel, Hon. R. Syrian Travel and Syrian Tribes.
— Vacation Tours in 1861. *Maps.* 8° 1862

CONTENTS.

- Weir, Rev. A. St Petersburg and Moscow.
Marshall, W. The Country of Schamyl.
Tozer, H. F. The Monks of Mount Athos.
Young, Rev. C. The Amazon and Rio Madeira.
Collinson, R. Nine Weeks in Canada.
Sclater, P. L. A Naturalist's Impressions of Spain.
Geikie, A. Geological Notes on Auvergne.
Scemann, B. Fiji and its Inhabitants.
Durrant, W. The Kru Coast, Cape Palmas, and the Niger.
Grove, G. Nabloos and the Samaritans.
J. M. Christmas in Montenegro.

Galton, Francis. Vacation Tours in 1862-63. 8° 1864

CONTENTS.

- Tristram, Rev. H. B. Winter Ride in Palestine.
 Bertram, J. G. Fish - Culture in France.
 Kennedy, C. Malcolm. The Turks of Constantinople.
 Gordon, Lady Duff. Letters from the Cape.
 Clark, W. G. Poland.
 Powell, David. The Republic of Paraguay.
 Tyrwhitt, Rev. R. St John. Sinai.
 Lubbock, Mrs. The Ancient Shell-Mounds of Denmark.
 Mayo, Charles. The Medical Service of the Federal Army.
 Greive, Rev. W. T. The Church and People of Servia.
 Gordon, Hon. Arthur. Wilderness Journeys in New Brunswick.

— On the Employment of Meteorological Statistics in determining the best course for a ship. 8° 1873

Galvano (or Galvam), Antonio. See Astley, Vol. 1; Churchill, Vol. 8; Hakluyt, Vol. 4; Hakluyt Soc. Publ., Vol. 30; Kerr, Vol. 2; Purchas, Vol. 2, Book 10; Allgemeine Historie, Vol. 1: Appendix 1.

Gama, Antonio de S. da. Memoria sobre as Colonias de Portugal, situadas na Costa Occidental d'Africa, em 1814, precedida de um Discurso Preliminar, augmentada de alguns additamentos e notas. 8° Paris, 1839

Gama e Siva, L. da. Do Amazonas ao Oyapock. Relatório da Comissão ao norte da Costa da Provincia do Pará. 8° Pará, 1877

Gama, Stefano de. See Astley, Vol. 1; Kerr, Vol. 6; Allgemeine Historie, Vol. 1: Appendix 1.

Gama, Vasco da. Roteiro da Viagem que em Descobrimento da India, pelo Cabo da Boa Esperança, em 1497. Publicado por Diogo Köpke, e o A. da Costa Riva. Map and portrait. 8° Oporto, 1838

— Roteiro da Viagem em 1497. Correcta e Augmentada de algumas Observações principalmente Philologicas, por A. Herculano e o Barão do Castello de Paiva. Map, portraits, and facsimile. 8° Lisbon, 1861

— Vlámishes Tagebuch über Vasco da Gama's zweite Reise 1502-1503. Herausgegeben von. H. C. G. Stier. 12° Brunswick, 1890

— Reproduction in photo-lithography of a Letter in Portuguese from Godinho de Eredia, referring to the death of Vasco da Gama. Folio* [Lisbon, N. D.]

Gama, Vasco da. See Berjeau; also Astley, Vol. 1; Gottfried; Hakluyt Soc. Publ., 42; Laharpe, Vol. 1; Purchas, Vol. 1, Book 2; Ramusio, Vol. 1; "A General Collection of Voyages," &c.; Allgemeine Historie, Vol. 1; New Collection, Vol. 2, p. 608; "The World Displayed," Vol. 3, p. 609: Appendix 1.
Gamazoff, M. Notes of a Voyage in Turkey and Persia (1848-52), by the late General Chirikoff, Russian Commissioner for defining the Turco-Persian Boundary. [In Russian.] Map. 8°

St Petersburg, 1875

Gamba, Chev. Voyage dans la Russie Méridionale, et particulièrement dans les Provinces situées au delà du Caucase, fait depuis 1820 jusqu'en 1824. 2 vols. Maps. 8° Paris, 1826

Gambini, Raffaele. Dissertazioni intorno la Storia e la Fisica del Lago Trasimeno. 8° Perugia, 1826

Gambino, Giuseppe. Della Popolarità e Diffusione degli studi Geografici: Pensieri e Suggerimenti ad uso di chi Insegna e di chi impara Geografia. 12° Palermo, 1886

Gamble, J. Essay on the Different Modes of Communication by Signals, containing a History of the Progressive Improvements in this Art, from the First Accounts of Beacons to the most Approved Methods of Telegraphic Correspondence. Plates. 4° 1797

Gamble, John G. Catalogue of Printed Books and Papers relating to South Africa. Part 2, Climate and Meteorology. 8° Cape Town, 1885

— Cape of Good Hope. Altitudes above Sea-level of Places in South Africa south of 20° S. Latitude. 8° Cape Town, 1886

— See Cape Colony, C: Appendix 2.

Gambóa, Pedro Sarmiento de. Viage al Estrecho de Magallanes en los años de 1579 y 1580. Plates. 8° Madrid, 1768

— See Burney, Vol. 2: Appendix 1.

Games, Gutierre Diez de. See Diez.

Gamitto, Major A. C. P. O Muata Cazembe e os povos Maraves, Chévas, Muizas, Muembas, Lundas e outros da Africa Austral. Diario da Expedição Portugueza commandada pelo Major Monteiro, 1831-32. Map and plates. 8° Lisbon, 1854

— See Lacerda, F. J. M. de; Monteiro.

Gamond, Thomé de. Carte d' Etude du Canal de Nicaragua. Avec documents par Félix Belly. 4° Paris, 1858

Gamwell, S. C. The Official Guide and Handbook to Swansea and its District. Map. 12° Swansea, 1880

Gan, K. Notices of Ancient Greek and Roman Authors on the Caucasus. Part 1. From Homer to the 6th Century A.D. [In Russian.] 8° Tiflis, 1884

- Gan, K.** The same. Part 2. Byzantine Writers. [In Russian.] 8° *Tiflis*, 1890
- Gana, Henry Sewell.** British Capital and Chilian Industry: Nitrates, Gold Mines, and Coal Mines; with a Map of the Nitrate Fields, Gold and Coal Mines. 4° 1889
- Gancedo, Alejandro.** Memoria Descriptiva de la Provincia de Santiago del Estero. *Map, plans, and plates.* 8° *Buenos Ayres*, 1885
- Gandini, F.** Itinéraire Postale et de Commerce de l'Europe. 12° *Milan*, 1828
- Ganeval, A.** La France dans l'Europe, Commerciale et Industrielle. 12° *Lyons*, 1875
- Ganglbauer, L.** See Paulitschke.
- Gannet, Henry.** On the Arable and Pasture Lands of Colorado. 8° *Washington*, 1878
- A Dictionary of Altitudes in the United States. [U. S. Geol. Survey, Bulletin No. 5.] 8° *Washington*, 1884
- See Porter; also United States, G, b, c: Appendix 2.
- Ganot, —.** Elementary Treatise on Physics, Experimental and Applied. Translated by E. Atkinson. 7th edition. *Plates.* 8° 1875
- Projet d'Exploration au Pole Nord. *Plate.* 8° N. P., N. D.
- Ganzenmüller, Dr Konrad.** Tibet, nach den resultaten geographischer Forschungen früherer und neuester Zeit (mit einer Einleitung von H. von Schlagintweit-Sakünlünski). 8° *Stuttgart*, 1878
- How to Enliven Geographical Instruction, and to Lighten it. (Reprinted from the American Geographical Society, Bulletin No. 4, 1887.) 8° 1887
- Erklärung geographischer Namen, zur Belegung des geographischen Unterrichts und zur Erleichterung des Studiums der Erdkunde. 8° *Vienna*, 1888
- Garay, Franciscus de.** See Gottfried: Appendix 1.
- Garay, Don José de.** An Account of the Isthmus of Tehuantepec, in the Republic of Mexico, with Proposals for Establishing a Communication between the Atlantic and Pacific Oceans, based upon the Surveys and Reports of a Scientific Commission. *Maps.* 8° 1844
- Reconocimiento del Istmo de Tehuantepec, practicado en los años 1842 y 1843, con el objeto de Comunicacion Oceanica. *Maps.* 8° 1844
- Survey of the Isthmus of Tehuantepec, executed in 1842 and 1843, with the intent of establishing a Communication between the Atlantic and Pacific Oceans. *Maps.* 8° 1844
- Garcia, Diego.** See Gottfried: Appendix 1.
- Garcia, J. A.** Relaciones de los Vireyes del Nuevo Reina de Granada, ahora Estados unidos de Venezuela, Estados unidos de Colombia y Ecuador. 8° *New York*, 1869
- El Monitor Rebelde "Huascar," i sus Incidentes juzgados conforme á la Autoridad de la Ciencia, de la Lei, i de la Jurisprudencia Internacional. Large 8° *Lima*, 1877
- Garcia y Cubas, A.** Memoria para servir á la Carta General de la República Mexicana. *Maps.* 8° *Mexico*, 1861
- Garcia y Garcia, Aurelio.** Derrotero de la Costa del Peru. 8° *Lima*, 1863
- The same. 2nd edition. 8° *Lima*, 1870
- Peruvian Coast Pilot. *Map.* 8° *New York*, 1866
- Garcia, P. A.** See Angelis, Vols. 3, 4, 6: Appendix 1.
- Garcin, F.** Au Tonkin: Un an chez les Muongs, souvenirs d'un officier. *Maps and illustrations.* 12° *Paris*, 1891
- Gardiner, Comm. Allen F.** Narrative of a Journey to the Zoolu Country in South Africa, undertaken in 1835. *Maps and coloured plates.* 8° 1836
- Visit to the Indians of the Frontiers of Chili. *Map and plates.* 12° 1841
- See Marsh and Stirling.
- Gardiner, Charles L. W.** See Jonge.
- Gardner, A. K.** Paris Illustrated. *Plates.* 8° 1847
- Gardner, Christopher T.** Translation [with Chinese text] of Inscription on Tablet at Hang Chow, recording the changing the T'ien Chu Tang (Roman Catholic Church) into the T'ien Hao Kung. 8° N. D.
- Appendices to Report on the Trade of Ichang for the year 1883, published in "China," No. 6 (1884). 8° *Illustrations.* Folio 1884
- Report on the Consular District of Newchwang, by Christopher Thomas Gardner. 8° [*Newchwang*, 1885]
- Gardner, G.** Travels in the Interior of Brazil, principally through the Northern Provinces and the Gold and Diamond Districts, during the years 1836-41. *Plate.* 8° 1846
- Gargioli, L. F. M. G.** Description de la Ville de Florence et de ses Environs. 2 vols. *Map and plates.* 8° *Florence*, 1819
- Garlington, Ernest A.** Report on Lady Franklin Bay Expedition of 1883, U. S. Signal Service Notes, No. 10. *Chart.* 8° *Washington*, 1883

- Garneau, F. X.** Histoire du Canada depuis sa Découverte jusqu'à nos jours. 3 vols. 8° *Quebec*, 1852
- Garner, Robert.** The Natural History of the County of Stafford, comprising its Geology, Zoology, Botany, and Meteorology; also its Antiquities, Topography, Manufactures, &c. *Plates*. 8° 1844
- Garnier, F.** Notice sur le Voyage d'Exploration effectué en Indo-Chine, par une Commission Française pendant les années 1866-68. *Map*. 8° *Paris*, 1869
- Note sur l'Exploration du Cours du Cambodge, par une Commission Scientifique Française. *Map*. 8° *Paris*, 1869
- Voyage d'Exploration en Indo-Chine, effectué pendant les années 1866, 1867, et 1868, &c. 2 vols. *Maps and plates, and atlas folio*. 4° *Paris*, 1873
- De Paris au Tibet, Notes de Voyage. *Map and illustrations*. 12° *Paris*, 1882
- Garnet, —.** See Pinkerton, Vol. 3: Appendix 1.
- Garrick, H. B. W.** See India, A, Archæological Survey: Appendix 2.
- Garson, Dr J. G.** See Bent.
- Gasca, P. de la.** See Cartas de Indias, p. 612; Allgemeine Historie, Vol. 15: Appendix 1.
- Gaspar, F.** Memorias para a Historia da Capitania de S. Vicente, hoje chamada de S. Paulo, do Estado do Brazil. 8° *Lisbon*, 1797
- Gaspari, Adam C.** Lehrbuch der Erdbeschreibung zur Erläuterung sowohl des neuen Methodischen Schulatlases. 8° *Weimar*, 1811
- Gasparrini, Guglielmo.** Descrizione delle Isole di Tremiti, e del modo come renderle coltivate. 8° *Naples*, 1838
- Gastaldi, Bartolomeo.** Alcuni dati sulle Punte Alpiனி situate fra la Levanna ed il Rocciamelone. *Plates*. 8° *Turin*, 1868
- Lake Habitations and Pre-historic Remains in the Turbaries and Marl-Beds of Northern and Central Italy. Translated from the Italian, and edited by C. H. Chambers. 8° 1865
- See Martins, C.; Vogt, C.
- Gastrell, Col. J. E.** See India, F, a: Appendix 2.
- and Henry F. Blanford. Report on the Calcutta Cyclone of the 5th October 1864. *Table*. 8° *Calcutta*, 1866
- Cyclone Report. *Maps and charts, without letterpress*. Folio* *Calcutta*, 1865
- Gastrell, William S. H.** Argentine Republic: Report for the year 1892 on the General Condition of the Argentine Republic. No. 1147, Diplomatic and Consular Reports on Trade and Finance, Foreign Office. 8° 1893
- Gates, Sir Thomas.** See Hakluyt, Vol. 5: Appendix 1.
- Gatonbe, J.** See Churchill, Vol. 6: Appendix 1.
- Gatschet, A. S.** Analytical Report upon Indian Dialects spoken in Southern California, Nevada, and on the Lower Colorado River. 8° *Washington*, 1876
- The Numeral Adjective in the Klamath Language of Southern Oregon. 8° N. P., N. D.
- Gatterer, C. W. J.** Beschreibung des Harzes. Part 1. 8° *Nuremberg*, 1792
- Gatterer, Johann C.** Kurzer Begriff der Geographie. 12° *Göttingen*, 1793
- An Prvssorvm, Litvanorvm ceterorumqve poplvorvm lettivorvm originem a Sarmatis liceat repetere? *Map*. Small 4° N. P., 1792-95
- Gaubil, Anthony.** See Astley, Vol. 3; Allgemeine Historie, Vol. 5: Appendix 1.
- Gauchez, Victor.** Conférence sur l'Application du mouvement de la Mer. *Plates*. 8° *Brussels*, 1881
- Gaudichaud, C.** See Freycinet, Vaillant.
- Gaume, Monsignor.** See Horner.
- Gaupillat, G.** En Ballon Libre. *Plate*. 8° *Paris*, 1892
- See Martel.
- Gaussin, P. L. J. B.** Du Dialecte de Tahiti, de celui des Iles Marquises, et en général de la Langue Polynésienne. 8° *Paris*, 1853
- Gautier, J.** Le Voyageur dans le Royaume des Pays-Bas. *Map*. 12° *Brussels*, 1827
- Gavazzi, A. F.** Meteorologijski odnosi na Sljemenn god 1888. 8° N. P., 1889
- Ditto, for 1889. 8° N. P., 1890
- Vransko Jezero u Dalmaciji. *Map*. 8° *Zagreb*, 1889
- Uscje Rijeke Krke 8° *Zagreb*, 1890
- Die Regenverhältnisse Croatiens. *Maps*. 8° *Vienna*, 1891
- Konstante sredne dnevnje temperature zraka za hrvatske postaje. 8° *Zagreb*, 1893
- Gawler, J. C.** Sikhim. With Hints on Mountain and Jungle Warfare. *Map and plates*. 8° 1873
- Gay, Claudio.** Historia Fisica y Politica de Chile, segun Documentos adquiridos en esta Republica durante doce años de Residencia en ella; y publicada bajo los auspicios del Supremo Gobierno. 23 vols. *Portrait, plates, and maps*. 8°, and 3 vols. large 4° *Paris*, 1844-54
- Historia. 5 vols. 8° 1844-49
- Documentos sobre la Historia, la Estadística, y la Geografía. 2 vols. 8° 1846-52
- Botanica. Vols. 2 to 8. 8° 1845-52
- Zoologia. Vols. 2 to 8. 8° 1847-54
- Plates. 3 vols. Large 4° 1854
- Gay, J.** Bibliographie des Ouvrages relatifs à l'Afrique et à l'Arabie. Catalogue Méthodique. 8° *San Remo*, 1875

- Gayangos, Pascual de.** Cartas y Relaciones de Hernan Cortés al Emperador Carlos V. Large 8° *Paris*, 1866
- Catalogue of the Manuscripts in the Spanish Language in the British Museum. Vol. 4. Large 8° 1893
- See Hakluyt Soc. Publ., Vol. 40: Appendix 1.
- Gayet, Al.** Itinéraire illustré de la Haute Égypte, les anciennes capitales des bords du Nil, avec Cartes de la Haute Égypte et de la Basse Égypte. 12° *Paris*
- Gaze, Anth.** Μελετιου γεωγραφια Παλαια και Νεα. 4 vols. Maps. 8° *Venice*, 1807
- “**Gazelle**,” Voyage of the. Die Forschungsreise S.M.S. “Gazelle,” in den Jahren 1874 bis 1876, unter Kommando des Kapitän zur See Freiherrn von Schleinitz, herausgegeben von dem hydrographischen Amt des Reichs-Marine-Amts. 5 vols. 4° *Berlin*
1. Der Reisebericht. Maps and plates 1889
 2. Physik und Chemie. Map and diagrams 1888
 3. Zoologie und Geologie. Plates 1889
 4. Botanik. Plates 1889
 5. Meteorologie 1890
- Gazetteers and Geographical Dictionaries,** see General: Appendix 2.
- Gearre, Allen.** See Churchill, Vol. 8: Appendix 1.
- Geare, Captain M.** See Purchas, Vol. 4, Book 6: Appendix 1.
- Geary, G.** Through Asiatic Turkey: Narrative of a Journey from Bombay to the Bosphorus. 2 vols. Map and plates. Square 8° 1878
- Burma after the Conquest, viewed in its Political, Social, and Commercial Aspects from Mandalay. 8° 1886
- Geddes, George.** Rain: Evaporation and Filtration. 8° *Albany, N. Y.*, 1855
- Report on the Agriculture and Industry of the County of Onondaga, State of New York; with an Introductory Account of the Aborigines. Map and plates. 8° *Albany, N. Y.*, 1860
- Gedeonoff, D.** On the Geographical Position of Fifty Points in Turkish Armenia and Kurdistan: Observations made in 1889. [In Russian.] 4° *St Petersburg*, 1891
- Geer, G. de.** See Sweden, A: Appendix 2.
- Geiger, J. L.** A Peep at Mexico: Narrative of a Journey across the Republic from the Pacific to the Gulf in December 1873 and January 1874. Maps and photographs. 8° 1874
- Geiger, Dr Wilhelm.** See Penck's Abhandlungen, 2.
- Geikie, Sir Archibald.** Outlines of the Geology of the British Isles. 12° *Edinburgh*, 1864
- The Scenery of Scotland viewed in connection with its Physical Geology. Maps and illustrations. 12° 1865
- The same, 2nd edition. 8° 1887
- Elementary Lessons in Physical Geography. Maps. 12° 1878
- Text Book of Geology. 2nd edition. Illustrations. 8° 1885
- The Teaching of Geography: Suggestions regarding Principles and Methods for the use of Teachers. 12° 1887
- An Elementary Geography of the British Isles. 18° 1888
- Annual Report of the Geological Survey and Museum of Practical Geology for the year ending December 31, 1892. 8° 1893
- The Work of the Geological Survey: a Paper read before the Federated Institution of Mining Engineers. (Extract from the *Transactions of the Institution.*) 8° 1893
- See Galton, Vacation Tourists; Murchison; Symons.
- Geikie, Prof. James.** The Great Ice Age and its Relation to the Antiquity of Man. Maps. 8° 1874
- The same. New edition. Plates and maps. 8° 1894
- Fragments of Earth Lore: Sketches and Addresses, Geological and Geographical. Maps and illustrations. 8° *Edinburgh*, 1893
- Geilfus, Dr G.** Das Leben des Geographen, Dr Jakob Melchior Ziegler; nach handschriftlichen Quellen, ein Denkmal der Freundschaft, von Dr G. Geilfus. Portrait. 8° *Winterthur*, 1884
- Geinitz, Dr E.** See Germany, C (Forschungen, &c., Vol. 1): Appendix 2.
- Geiseler, —.** Die Oster-Insel, eine Stätte prähistorischer Kultur in der Südsee: Bericht des Kommandanten S. M. Kbt. “Hyäne,” Kapitänlieutenant Geiseler, über die ethnologische Untersuchung der Oster-Insel (Rapanui), an den Chef der Kaiserlichen Admiralität. Map and plates. Large 8° *Berlin*, 1883
- Geistbeck, Dr Alois.** Die Seen der Deutschen Alpen. 8 plates of diagrams. Folio *Leipzig*, 1885
- [Atlas to Paper in Mitt. Ver. Erdk., Leipzig, 1884.]
- Geistbeck, Dr Michael.** Der Weltverkehr. Telegraphie und Post, Eisenbahnen und Schiffahrt in ihrer Entwicklung dargestellt. Maps and illustrations. 8° *Freiburg in Breisgau*, 1887
- Gelcich, József.** See Austria-Hungary, B: Appendix 2.

- Gell, Sir William.** Geography and Antiquities of Ithaca. *Map and plates.* 4° 1807
- Itinerary of Greece; with a Commentary on Pausanias and Strabo. *Plates.* 4° 1810
- Itinerary of the Morea: being a Collection of the Routes of that Peninsula. *Map.* 8° 1817
- Narrative of a Journey in the Morea. *Plates.* 8° 1823
- Topography of Rome and its Vicinity. 2 vols. *Woodcuts.* 8° 1834
- Map to Topography of Rome. [In 8 covers.]
- Gemelli.** See Careri.
- Gemma Frisius.** See Phrysius.
- Gens, Major.** See Baer and Helmersen, 2.
- Gennes, M. de.** See Burney, Vol. 4; Callander, Vol. 3: Appendix 1.
- Genth, Adolphus.** The Iron Waters of Schwalzbach in the Duchy of Nassau. 2nd edition. 8° *Wiesbaden*, 1855
- Gentil, M. le.** Voyage dans les Mers de l'Inde, à l'occasion du Passage de Vénus sur le Disque du Soleil, le 6 Juin 1761, et le 3 du même mois 1769. 2 vols. *Maps and plates.* 4° *Paris*, 1779-81
- Geoffroy, L.** Memoir and Notice explanatory of a Chart of Madagascar and the North-Eastern Archipelago of Mauritius. *Map.* 4° 1819
- George, C.** Description of a Self-Replenishing Artificial Horizon. 8° 1876
- Description of an Improved Double Sextant. *Plate.* 8° 1876
- Description of a Mercurial Barometer. 8° 1876
- George, E. S.** See Osburn.
- Georgi, J. G.** Geographisch-physikalische und naturhistorische Beschreibung des Russischen Reichs. 9 vols. *Maps.* 8° *Königsburg*, 1797
- [A Russian Translation of Georgi's "Russland: Beschreibung aller Nationen des Russischen Reiches," &c.] 2 vols., 4 parts. *Plates.* 4° [*St Petersburg*] 1799
- Georgii, Ludwig.** Alte Geographie, beleuchtet durch Geschichte, Sitten, Sagen der Völker, und mit vergleichenden Beziehungen auf die neuere Länder- und Völkerkunde. 8° *Stuttgart*, 1838-40
- Gepp, H. M.** See Nansen.
- Gerando, A. de.** La Transylvanie et ses Habitants. 2 vols. *Map and plates.* 8° *Paris*, 1845
- Gerard, Capt. A.** Account of Koonawur, in the Himalaya. Edited by Lloyd. *Map.* 8° 1841
- Gerard, E.** The Land beyond the Forest: Facts, Figures, and Fancies from Transylvania. 2 vols. *Map and illustrations.* 8° 1888
- Gerard, Jules.** Life and Adventures of, comprising his Ten Years Campaigns among the Lions of Northern Africa; with a History and Description of Algeria. *Plates.* 12° 1857
- Lion Hunting and Sporting Life in Algeria. *Plates.* 12° 1857
- Gerbié, Frédéric.** Le Canada et l'émigration Française. 6th edition. *Maps and illustrations.* 8° *Quebec*, 1884
- Gerbillon, J. F.** See Astley, Vol. 4; Allgemeine Historie, Vol. 7: Appendix 1.
- Gerland, Dr George.** Beiträge zur Geophysik. Abhandlungen aus dem Geographischen Seminar der Universität Strassburg. 1. Band. *Maps and plates.* 8° *Stuttgart*, 1887
- Geographische Abhandlungen aus den Reichslanden Elsass-Lothringen. Mit Unterstützung der kaiserl. Regierung zu Strassburg, herausgegeben von Prof. Dr G. Gerland. Erstes Heft. *Maps.* 8° *Stuttgart*, 1892
- Germain, A.** Note sur Zanzibar et la Côte Orientale d'Afrique. 8° [*Paris*, 1868]
- Quelques Mots sur l'Oman et la Sultan de Maskate. 8° [*Paris*, 1868]
- Traité des projections des cartes géographiques. *Plates.* Royal 8° *Paris*, N. D.
- Gerritsz, Hessel.** The Arctic North-East and West Passage: Detectio Freti Hudsoni, or Hessel Gerritsz's Collection of Tracts by himself, Massa, and De Quir, on the N.E. and W. Passage, Siberia, and Australia. Reproduced, with the maps in photo-lithography, in Dutch and Latin, after the editions of 1612 and 1613; augmented with a new English Translation by F. J. Millard, and an Essay on the Origin and Design of this Collection by S. Muller. *Maps.* Square 8° *Amsterdam*, 1878
- Gerstaecker, F.** Narrative of a Journey round the World, comprising a Winter Passage across the Andes to Chili, with a Visit to the Gold Regions of California and Australia, the South Sea Islands, Java, &c. 3 vols. 8° 1853
- Gerstfeldt, G. von.** Der Verkehr Russlands mit Westasien. 8° 1862
- See Baer and Helmersen, 24.
- Gesenius, W.** Ueber die Himjaritische Sprache und Schrift. 8° N. P. 1841
- Gesner, A.** New Brunswick, with Notes for Emigrants. Comprehending the Early History, an Account of the Indians, Settlement, Topography, Statistics, Commerce, Timber, Manufactures, Agriculture, Fisheries, Geology, Natural History, Social and Political State, Immigrants, and contemplated Railways of that Province. 8° 1847

- Gessi Pasha, Romolo.** Setti Anni nel Sudan Egiziano. Esplorazioni Caccie e Guerra contro i Negri. Memorie di Romolo Gessi Pascia riunite e pubblicate da suo figlio Felice Gessi coordinate dal Cap. Manfredo Camperio. *Map and illustrations.* 8° *Milan*, 1891
- Seven Years in the Soudan : being a Record of Explorations, Adventures, and Campaigns against the Arab Slave Hunters. Collected and edited by his son Felix Gessi. *Map, portrait, and illustrations.* 8° 1892
- Gestro, Raffaello.** See Issel.
- Gether, A.** Gedanken über die Naturkraft. 8° *Oldenburg*, 1862
- Anmerkungen zu Gedanken über die Naturkraft. 8° *Oldenburg*, 1863
- Gevrey, A.** Essai sur les Comores. 8° *Pondicherry*, 1870
- Ghedonov.** See Gedeonoff.
- Giacinto, P. Carlo.** Saggio di Agricoltura per le Isole di Malta e Gozo. Small 8° *Messina*, 1811
- Gibb, George D.** On Canadian Caverns. *Maps and plates.* 8° 1861
- Gibbins, Rev. H. de B.** The History of Commerce in Europe. *Maps.* 12° 1891
- Gibbon, Edward.** History of the Decline and Fall of the Roman Empire ; with an Introductory Memoir of the Author. *Portrait.* Imperial 8° 1836
- Gibbon, Lieut. L.** See Herndon.
- Gibbs, A., and W. I. Myers.** Peruvian and Bolivian Guano, its Nature, Properties, and Results. 8° 1844
- Gibbs, E. J.** England and South Africa. 8° 1889
- Gibbs, J.** See Osorio.
- Gibert, Eugène.** Le Mouvement Économique en Portugal et le Vicomte de San Januario. Large 8° *Paris*, 1881
- Gibson, A.** See Hove, Dr.
- Gibson, Charles B.** Emigration : a Paper read at the Burdett Hall, Limehouse, on 30th March 1868. 8° 1868
- Gibson, Bishop Edmund.** See Camden.
- Gibson, John.** Great Waterfalls, Cataracts, and Geysers Described and Illustrated. *Map and illustrations.* 8° 1887
- Gibson, T. A.** Etymological Geography : being a Classified List of Terms of most frequent occurrence, entering into the Composition of Geographical Names. 12° *Edinburgh*, 1835
- Gibson, Walter M.** The Prison of Wetzvreden, and a Glance at the East Indian Archipelago. *Plates.* 8° *New York*, 1855
- Gibson, Com. William.** See United States, F, a (No. 41, B) : Appendix 2.
- Giedroyc, Prince Romuald.** Résumé de l'Histoire du Portugal au XIX^e Siècle. 8° *Paris*, 1875
- Giffard, Edward.** A Short Visit to the Ionian Islands, Athens, and the Morea. *Plates.* 12° 1837
- Giglioli, Dr E. H.** Viaggio intorno al Globo della R. pirosorvetta Italiana "Magenta" negli anni 1865, '66, '67, '68. Relazione descrittiva e scientifica ; con uno Introduzione Etnologica di Paola Mantegazza. *Maps and photographs.* 4° *Milan*, 1875
- Studi sulla razza Negrita. *Plate.* 8° *Florence*, 1876
- Il Brasile nel 1876. 8° *Florence*, 1877
- La Scoperta di una Fauna abissale nel Mediterraneo, Prima Campagna talassografica del R. piroscafo "Washington" sotto il comando del capitano di vascello G. B. Magnaghi. (Luglio, Settembre 1881.) Relazione preliminare. 8° *Rome*, 1881
- Avifauna Italica : Elenco delle specie di uccelli stazionarie o di passaggio in Italia colla loro, sinonimia volgare e con notizie più specialmente intorno alle migrazioni ed alla nidificazione. 8° *Florence*, 1886
- Esposizione Coloniale ed Indiana tenuta in Londra nel 1886. 8° *Rome*, 1887
- Primo Resoconto dei Risultati della Inchiesta Ornitologica in Italia. Parte prima. Avifauna Italica, elenco sistematico delle specie di uccelli stazionarie o di passaggio in Italia con nuovi nomi volgari e colle notizie sinqui fornite dai Collaboratori nella inchiesta Ornitologica. *Map.* 8° *Florence*, 1889
- The same. Parte seconda. Avifaune Locali. Risultati della inchiesta Ornitologica nelle singole Provincie. 8° *Florence*, 1890
- The same. Parte terza ed ultima. Notizie d'Indole Generale, Migrazioni, Nidificazione, Alimentazione, &c. 8° *Florence*, 1891
- See Issel ; Scaramucci ; Sommier.
- and A. Issel. Proposte Generali per la Esplorazione Biologica completa del Mediterraneo e dei Mari adiacenti. 8° *Rome*, 1885
- and A. Zannetti. Istruzioni Scientifiche pei Viaggiatori raccolte dal Prof. A. Issel. Istruzioni per fare le Osservazioni Antropologiche et Etnologiche. 8° *Rome*, 1880
- Gilbard, Lieut.-Col. G. J. A.** Popular History of Gibraltar, its Institutions, and its Neighbourhood on both sides of the Straits, and a Guide-book to their principal places and objects of interest. *Map and plate.* Small 8° *Gibraltar*, 1832
- Gilbert, Capt. B.** See Gottfried ; Purchas, Vol. 4, Book 8 : Appendix 1.
- Gilbert, G. K.** See United States, G, b, c : Appendix 2.
- Gilbert, G. M.** Treatise on the Aëropleustic Art, or Navigation in the Air by means of Kites or Buoyant Sails, with a Description of the Charvolant or Kite Carriage. *Plates.* Small 4° 1851

- Gilbert, Sir Humphrey.** See Hakluyt, Vol. 3: Appendix 1.
- Gilbert, J., and G. C. Churchill.** The Dolomite Mountains: Excursions through Tyrol, Carinthia, Carniola, and Friuli, in 1861, '62, and '63. *Maps and coloured plates.* 8° 1864
- Gilbert, Sir J. H.** Remarques sur la Relation qui existe entre les Sommes de Température et la Production Agricole. 8° *Geneva*, 1886
- Gilbert, P.** Observations sur la Carte du Nil de M. Miani. 8° *Brussels*, N.D.
- Gilbert, Dr William.** Gvilielmi Gilberti Colcestrensis, medici Londinensis, de Magnete, magneticisque corporibus, et de magno Magnete Tellure, Physiologia noua, plurimis et argumentis et experimentis demonstrata. *Plates.* Small folio 1600
- Gilby, Dr.** See Monson.
- Gilchrist, J. Borthwick.** Hindoostanee Philology, comprising a Dictionary, English and Hindoostanee, with a Grammatical Introduction; with a Plate exhibiting a comparative view of the Roman and Oriental characters used in the Hindoostanee Language. Vol. 1. 8° 1825
- Gilder, W. H.** Ice-Pack and Tundra: an Account of the Search for the "Jeannette," and a Sledge Journey through Siberia. *Maps and illustrations.* 8° 1883
- Schwatka's Search: Sledging in the Arctic in quest of the Franklin Records. *Maps and illustrations.* 8° N.D.
- Giles, Ernest.** Diary of Explorations in Central Australia, August to November 1872. Folio* *Adelaide*, 1873
- Geographic Travels in Central Australia from 1872 to 1874. *Map.* 8° *Melbourne*, 1875
- The Journal of a Forgotten Expedition. *Map.* 8° *Adelaide*, 1880
- Australia twice Traversed, the Romance of Exploration: being a Narrative compiled from the Journals of Five Exploring Expeditions into and through Central South Australia and Western Australia, from 1872 to 1876. 2 vols. *Portrait, maps, and illustrations.* 8° [2 copies.] 1889
- See South Australia, A: Appendix 2.
- Giles, Geo. M.** A Report of an Investigation into the Causes of the Disease known in Assam as Kála-Azár and Beri-Beri. *Plates.* Large 8° *Shillong*, 1890
- Giles, H. A.** From Swatow to Canton Overland. 8° *Shanghai*, 1877
- Giles, Pearce.** The True Source of the Mississippi. *Maps and frontispiece.* 8° *Buffalo, N. Y.*, 1887
- Gilli, Filippo Luigi.** Risultati delle Osservazioni Meteorologiche fatte nell' anno 1805. 8° *Rome*, 1806
- Osservazioni Meteorologiche, 1806-7-8. 8° *Rome*, 1807-9
- Gill, David.** Trigonometrical Survey of South African Colonies. 8° 1879
- Gill, Diogo.** See "General Collection of Voyages," p. 610: Appendix 1.
- Gill, George.** The Student's Geography, Physical and Descriptive, Industrial and Commercial, Political and Social, Etymological and Historical. *Maps, &c.* 12° 1890
- Gill, Mrs.** Six Months in Ascension: an Unscientific Account of a Scientific Expedition. *Map.* Square 8° 1878
- Gill, Thomas.** Bibliography of South Australia. 8° 1886
- Gill, Capt. W.** The River of Golden Sand: the Narrative of a Journey through China and Eastern Tibet to Burnah; with an Introductory Essay by Colonel Henry Yule. 2 vols. *Maps and plates.* 8° 1880
- The same. Condensed by Edward Colborne Baber; edited, with a Memoir and Introductory Essay, by Colonel Henry Yule. *Portrait, map, and illustrations.* Small 8° 1883
- Gill, Rev. W. Wyatt.** New Guinea Revisited: a Supplement to Mr M'Farlane's Papers in the April, May, June, and August Numbers of the *Sunday Magazine*, 1874. 8° 1874
- Papers on New Guinea in the *Leisure Hour.* 8° 1875
- Life in the Southern Isles, or Scenes and Incidents in the South Pacific and New Guinea. *Map and plates.* 12° 1876
- Tristan D'Acunha. 8° 1877
- Historical Sketches of Savage Life in Polynesia, with illustrative Clan Songs. 8° *Wellington*, 1880
- Jottings from the Pacific. *Illustrations.* 8° 1885
- See Chalmers.
- Gillam, Capt. J.** See Allgemeine Historie, Vol. 17: Appendix 1.
- Gillieron, J.** Petit Atlas Phonétique du Valais Romain (Sud du Rhone). Oblong 12° *Paris*, N.D.
- Gilliss, Lieut. J. M.** The United States Astronomical Expedition to the Southern Hemisphere during 1849-52. Vols. 1, 2, 3, 6. 4 vols. *Maps and plates.* *Washington*, 1855-56
- Gillmore, Parker.** The Great Thirst Land: a Ride through Natal, Orange Free State, Transvaal, and Kalahari Desert. *Plate.* 8° [1878]
- Through Gasaland, and the Scene of the Portuguese Aggression: the Journey of a Hunter in Search of Gold and Ivory. *Map.* 8° N.D.

- Gilly, W. S.** Narrative of an Excursion to the Mountains of Piemont in the year 1823, and Researches among the Vaudois or Waldenses, Protestant Inhabitants of the Cottian Alps. 4th edition. *Maps and plates.* 8° 1827
- Gilmore, Q. A.** See United States, H, a: Appendix 2.
- Gilmour, Rev. James.** Among the Mongols. *Map and illustrations.* 8° N. D.
— More about the Mongols. Selected and arranged from the diaries and papers of James Gilmour, by Richard Lovett. 8° 1893
- Gilpin, W.** Observations, relative chiefly to Picturesque Beauty, made in the year 1772, on several parts of England, particularly the Mountains and Lakes of Cumberland and Westmorland. 3rd edition. Vol. 1. *Plates.* 8° 1792
- Ginanni, Francesco.** Istoria Civile, e Naturale delle Pinette Ravennati, &c. 4° *Rome*, 1774
- Ginders, A.** Extracts from a Report on the Hanmer Plains Sanatorium. *Map and plates.* 8° 1891
- Ginsburg, Dr Christian D.** The Moabite Stone: a Fac-simile of the Original Inscription, with an English Translation, and a Historical and Critical Commentary. 4° 1870
— Report on the Exploration of Moab. 8° 1872
- Giordano, F.** Cenni sulle Condizioni Fisico-Economiche di Roma e suo Territorio. *Maps.* 8° *Florence*, 1871
- Giovio, P.** Descriptio Britannicæ, Scoticæ, Hybernicæ, et Orchadum, ex libro Pauli Jovii, episcopi Nucæ, de imperiis, et gentibus cogniti orbis. 8° *Venice*, 1548
- Gippe, Sir G.** Report of the Progressive Discovery and Occupation of New South Wales, during the Period of his Administration of the Government. *Maps.* Folio* 1841
- Girard, Charles.** American Zoological, Botanical, and Geological Bibliography for 1851. 8° *Newhaven*, 1851
- Girard, Jules.** La Photographie appliquée aux Études Géographiques. 12° *Paris*, 1871
— Essai d'Orographie Sousmarine de l'Océan Atlantique Septentrional. *Map.* 8° *Paris*, 1872
— Les Explorations Sousmarines. *Illustrations.* 8° *Paris*, 1874
— Voyage dans les Highlands et les Hébrides. *Map.* 8° *Paris*, 1878
— La Nouvelle-Guinée. Historique de la Découverte—Description Géographique—La Race Papoue—Mœurs et Coutumes des Indigènes—Produits du Sol—Colonisation. *Map.* 8° *Paris*, 1883
- Girard, M. B.** Souvenirs de l'Expedition de Tunisie. 8° *Paris*, 1883
- Girard, P. S.** Description Générale des différens Ouvrages à exécuter pour la Distribution des Eaux du Canal de l'Ourcq dans l'intérieur de Paris, et devis détaillé de ces Ouvrages. *Map and plates.* 4° *Paris*, 1810
- Giraud, Victor.** Les Lacs de l'Afrique Equatoriale: Voyage d'Exploration exécuté de 1883 à 1885. *Maps and illustrations.* 4° *Paris*, 1890
- Girava Tarragones, Hieronymo.** Dos Libros de Cosmographia. *Map.* 4° *Milan*, 1556
- Gironière.** See De la Gironière.
- Giros (or De Quir) P. F. de.** See Quirós.
- Gisborne, Lionel.** Darien Ship-Navigation. Engineer's Report. *Maps.* 8° 1852
— The Isthmus of Darien in 1852. Journal of the Expedition of Inquiry for the Junction of the Atlantic and Pacific Oceans. *Maps.* 8° 1853
- Gisborne, William.** The Colony of New Zealand, its History, Vicissitudes, and Progress. *Map.* 8° 1888
- Gislason, K.** Dönsk Ordbók med Islenzkum Pýdingum. Small folio *Copenhagen*, 1851
- Gistel, Dr Johannes.** Maximilian der Erste, König von Bayern, oder des Oberstpostmeister Napoleon's Gefangenschaft, Errettung vom Tode, und Flucht. 12° *Munich*, 1854
— Das Heilbad zum Heiligen Kreuzbrunnen bei Wartemberg. 8° *Straubing*, 1856
— Neueste Geographie und Statistik des Königreichs Bayern. 8° *Straubing*, 1856
— Die südwestbayerische Schweiz, oder das Algäu im allgemeinen und ein Theil von Sonthofen insbesondere, &c. 8° *Straubing*, 1857
- Giustiniani, Lorenzo.** Dizionario Geografico-Ragionato del Regno di Napoli. 12 vols. 8° *Naples*, 1797-1816
- Givry, A. P.** Pilote Français. Instructions Nautiques, Partie des Côtes de France compris entre la Pointe de Barfleur et Dunkerque, et entre les Casquets et la Pointe de Barfleur, Environs de Cherbourg. 2 vols. 4° *Paris*, 1842-45
— Mémoire sur l'Emploi des Chronomètres à la Mer, et sur les Principales Observations de l'Astronomie Nautique. *Plate.* 8° *Paris*, 1846
- Gladisheff, —, and — Muravieff.** See Khanikoff; also Central Asia, B: Appendix 2.
- Gladstone, W. E.** See Laveleye; Mackenzie and Irby; Schliemann.
- Gladwin, Francis.** A Narrative of the Transactions in Bengal during the Soobahdaries of Azeem Us Khan, Jaffer Khan, Shuja Khan, Sirafraz Khan, and Alyviridy Khan. Translated from the Persian by Francis Gladwin. 8° *Calcutta*, 1788

- Glaisher, Ernest H.** A Journey on the Herbyce River and Wieroonie Creek. 8* *Georgetown*, 1885
- Glaisher, James.** On the Meteorology of Scotland, June 1856 to Sept. 1857. 8*
— On the Meteorology of England during the Quarters ending March, June, September, 1857; March, June, September, December, 1858; March, June, 1859. 8* 1857-59
— On the Determination of the Mean Temperature of every Day in the Year, from all the Thermometrical Observations taken at the Royal Observatory, Greenwich, from 1814 to the end of 1856. 8* 1858
— On the Meteorological and Physical Effects of the Solar Eclipse of 15th March 1858. *Plates*. 8* 1858
- Glanius, —.** See Struys.
- Glas, George.** History of the Discovery and Conquest of the Canary Islands. Translated from a Spanish MS.; with an Enquiry into the Origin of the Ancient Inhabitants, and a Description of the Canary Islands and the Modern History of the Inhabitants. *Map*. 4° 1764
— See Pinkerton, Vol. 16: Appendix 1.
- Glaser, Eduard.** Von Hodeida nach San'a vom 24 April bis 1 Mai 1885. (Abdruck aus Dr A. Petermann's Mitteilungen, 1886, Heft 1.) *Map*. 4* 1886
— The same. (Abdruck aus Dr A. Petermann's Mitteilungen, 1886, Heft 2.) 4* 1886
— Südarabische Streitfragen. 8* *Prague*, 1887
— — Skizze der Geschichte und Geographie Arabiens, von den ältesten Zeiten bis zum Propheten Muhammad, nebst einem Anhang zur Beleuchtung der Geschichte Abyssyniens im 3 und 4 Jahrhundert n. Chr. Zweiter Band. 8° *Berlin*, 1890
— See Hommel.
- Glasford, C. L. R.** Papers relating to the Dependency of Bustar. *Map and plates*. [From the India Records, No. 39] *Calcutta*, 1863
- Glave, E. J.** Our Alaska Expedition. (From *Frank Leslie's Illustrated Newspaper*.) 4* *New York*, 1890-91
— Six Years of Adventure in Congo-Land; with an Introduction by H. M. Stanley. *Illustrations*. Large 8° 1893
- Glazier, Capt. Willard.** Down the Great River: embracing an Account of the Discovery of the True Source of the Mississippi; together with Views, Descriptive and Pictorial, of the Cities, Towns, Villages, and Scenery on the Banks of the River, as seen during a Canoe Voyage of over Three Thousand Miles from its Head-Waters to the Gulf of Mexico. *Portrait, maps, and illustrations*. Small 8° *Philadelphia*, 1887
- Glazier, Capt. Willard.** Headwaters of the Mississippi; comprising Biographical Sketches of early and recent Explorers of the Great River, and a Full Account of the Discovery and Location of its True Source in a lake beyond Itasca. *Maps and illustrations*. Small 8° *New York*, 1893
— See Harrower.
- Gleerup, E.** See Möller.
- Glehn, P. von.** See Schmidt, F. B.
- Gleichen, Count.** See United Kingdom, G, War Office Publications: Appendix 2.
- Glen, J.** Foundering of the H.E.I. Co.'s gun-brig "Ariel." 8* 1872
- Gliddon, George R.** An Appeal to the Antiquaries of Europe on the Destruction of the Monuments of Egypt. 8° 1841
— A Memoir on the Cotton of Egypt. 8* 1841
- Glogau, H.** See Andree, Karl.
- Gloucester, Duke of (Thomas of Woodstock).** See Hakluyt, Vol. 1: Appendix 1.
- Glover, J. R.** See Niebuhr, C.
- Glover, Sir Thomas.** See Purchas, Vol. 2, Book 1: Appendix 1.
- Glückselig, L.** Prag und dessen Merkwürdigkeiten. 2nd edition. *Plates*. 12° *Prague*, 1856
- Glynn, Joseph.** Rudimentary Treatise on the Power of Water as applied to drive Flour Mills and to give Motion to Turbines and other Hydrostatic Engines. *Illustrations*. 12* 1853
- Gmelin, S. G.** Reise durch Russland zur Untersuchung der drey Naturreiche. 4 vols. *Maps and plates*. 4° *St Petersburg*, 1774-84
— See Laharpe, Vol. 8; Allgemeine Historie, Vol. 19: Appendix 1.
- Goalen, Lieut.** See South Australia, A: Appendix 2.
- Gobanz, J.** See Zollikofer.
- Gobat, Rev. Samuel.** Journal of a Three Years' Residence in Abyssinia, in furtherance of the Objects of the Church Missionary Society; with a Brief History of the Church of Abyssinia, by Professor Lee. *Map*. 8° 1834
- Gobineau, Comte de.** Les Religions et les Philosophies dans l'Asie Centrale. 2nd edition. 12° *Paris*, 1866
- Goblet D'Alviella, Comte.** Inde et Himalaya: Souvenirs de Voyage. *Map and plates*. 12° *Paris*, 1877
— See Becker, J.
- Godard, Léon.** Description et Histoire du Maroc. 2 vols. *Map*. 8° *Paris*, 1860
- Godericus.** See Hakluyt, Vol. 2: Appendix 1.
- Godet, Theodore L.** Bermuda, its History, Geology, Climate, Products, Agriculture, Commerce, and Government . . . ; with Hints to Invalids. 8° 1860

- Godman, F. Du C.** Natural History of the Azores or Western Islands. *Map.* 8° 1870
 — See America, Central, A: Appendix 2.
- Godoy, Diego de.** See Cortes; also Gottfried: Ramusio, Vol. 3: Appendix 1.
- Godwin-Austen, Colonel H. H.** On the Glaciers of the Mustakh Range. *Map.* 8° [1864]
 — The Evidence of past Glacial Action in the Nágá Hills, Assam. *Map and plates.* 8° Calcutta, 1875
 — Notes on the Geology of part of the Daffa Hills, Assam. *Plate.* 8° Calcutta, 1875
- Goodwin-Austen, R.** See Forbes, E.
- Goebel, Claus and Bergmann.** Reise in die Steppen des südlichen Russlands. 2 vols. *Maps and plates.* 4° Dorpat, 1838
- Goebel, H.** See Helmersen and Schrenck, 2.
- Goebel, K.** Gedächtnisrede auf Karl von Nägeli, gehalten in der öffentlichen Sitzung der k. b. Akademie der Wissenschaften. 4° Munich, 1893
- Goeje, M. J. de.** Das alte Bett des Oxus Amú-Darja. *Map.* Small 8° Leyden, 1875
- Goës, Benoit de (or Benedictus).** See Brucker, J.; also Astley, Vol. 4; Gottfried; Hakluyt Soc. Publ., Vol. 37; Pinkerton, Vol. 7; Purchas, Vol. 3, Book 2; Allgemeine Historie, Vol. 7: Appendix 1.
- Gogorza, A. de.** Canal Interocéanique du Darien: Lettres à la Société de Géographie de Paris. *Map.* 4° 1870
- Göhring, H.** Informe al Supremo Gobierno del Perú sobre la Expedición á los Valles de Paucartambo en 1873 al mando del Coronel D. Baltazar La-Torre. 8°, and oblong 8° vol. of photographs. Lima, 1877
- Golberry, S. M. Xavier.** Fragment d'un Voyage en Afrique pendant 1785-87, dans les Contrées Occidentales de ce Continent, comprises entre le Cap Blanc de Barbarie et le Cap de Palmes. 2 vols. *Maps and plates.* 8° Paris, 1802
- Gold, F.** See Ramond.
- Goldmann, C. S.** The Financial, Statistical, and General History of the Gold and other Companies of Witwatersrand, South Africa. *Plan.* Large 8° 1892
- Goldie, Sir George Taubman.** Alcohol and Civilisation in Central Africa. Folio* 1887
 — France and England on the Niger. (From the *Paternoster Review*, No. 4, January 1891.) *Map.* 4° 1891
- Goldney, P.** See Preedy.
- Goldsmid, Sir Frederic J.** An Historical Memoir on Shikarpoor, prior and subsequent to the Ameers of Sind. *Table.* Memoir on the Syuds of Korea and Bukkur. *Table.* [From the India Records, No. 17.] 8° Bombay, 1855
 — Central Asia, and its Question. 8° 1873
 — Telegraph and Travel: a Narrative of the Formation and Development of Telegraphic Communication between England and India, under the orders of Her Majesty's Government, with incidental notices of the Countries traversed by the lines. *Maps and plates.* 8° 1874
 — On Communications with British India under possible contingencies. *Map.* 8° 1878
 — James Outram, a Biography. 2 vols. *Maps and illustrations.* 8° 1880
 — Persia, its Language and Literature: a Lecture. 8° 1892
 — See Vaughan; also Persia: Appendix 2.
- Goldsmith, L.** Statistics of France. 8° 1832
- Golindo, Lieut. R. E.** Report of the Route from Mámu to Nushki. 8° [Simla, 1886]
- Gölnitz, A.** Itinerarium Belgico-Gallicum. 24° Leyden, 1631
 — Compendium Geographicum, succincta Methodo Adornatum. 12° Amsterdam, 1649
- Golovin, Ivan.** The Caucasus. *Map.* 8° 1854
 — The Nations of Russia and Turkey, and their Destiny. 8° 1854
- Golownin, Capt. W.** Recollections of Japan, comprising a particular Account of the Religion, Language, Government, Laws, &c., of the People, and Observations on the Geography, Climate, &c., of the Country. 8° 1819
 — Memoirs of a Captivity in Japan during the years 1811 to 1813, with Observations on the Country and the People. 2nd edition. 3 vols. 8° 1824
- Gomara, Francisco Lopez de.** Historia de las Indias, and Cronica de la Nueva-España. Folio [? Saragoça, 1552-53]
 — Historia de Mexico, con el Descubrimiento de la Nueva-España, conquistada por el muy illustre y valeroso Principe Don Fernando Cortes. 12° Antwerp, 1554
 — See Burney, Vol. 1; Purchas, Vol. 3, Book 5: Appendix 1.
- Gomez, Stephan.** See Gottfried: Appendix 1.
- Gomme, George Laurence.** English Topography: Parts 1-3. (The Gentleman's Magazine Library: being a classified Collection of the chief contents of the *Gentleman's Magazine*, from 1731 to 1863.) 8° 1891-93

- Gomot, F.** *Annuaire de l'Algérie, 1842; avec des Lois, 1841.* 8° *Paris, 1842*
- Gonda, Bela de.** *La Regularisation des Portes de Fer et des autres Cataractes du bas Danube. Plates and illustrations.* Large 8° *Paris, 1892*
- Gondatti, N. L.** *Traces of Heathen Beliefs among the nations of North-Western Siberia. [In Russian.]* 8° *Moscow, 1888*
- Gonino, J.** *See Charnay.*
- Gonville (or Gonneville), B. P. de.** *See Callander, Vol. 1; Allgemeine Historie, Vol. 18: Appendix 1.*
- Gonzales, Manuel.** *See Churchill, Vol. 7; Pinkerton, Vol. 2; General Collection of Voyages, p. 610: Appendix 1.*
- Gooch, F. A.** *See United States, G, c: Appendix 2.*
- Gooch, Fanny Chambers.** *Face to Face with the Mexicans: the Domestic Life, Educational, Social, and Business Ways, Statesmanship and Situation, Legendary and General History, of the Mexican People. Illustrations.* Large 8° 1890
- Good, J. B.** *A Vocabulary and Outlines of Grammar of the Nittakapamuk or Thompson Tongue (the Indian language spoken between Yale, Lillooet, Cache Creek, and Nicola Lake); together with a Phonetic Chinook Dictionary, adapted for use in the Province of British Columbia.* Small 8° *Victoria, B. C., 1880*
- Goode, Alexander.** *Account of the Mechitaristic Society, founded on the Island of St Lazaro. Portrait.* 8° *Venice, 1825*
- Goode, G. Brown.** *See United States, A, (Tenth Census Publication), History and Present Condition of the Fishery Industries: Appendix 2.*
- Goodenough, Commodore.** *See Markham, C. R.*
- Goodenough, Lieut.-General W. H., and Lieut.-Col. J. C. Dalton.** *The Army Book for the British Empire: a Record of the Development and Present Composition of the Military Forces, and their Duties in Peace and War. Maps and portraits.* 8° 1893
- Goodisson, W.** *Historical and Topographical Essay upon the Islands of Corfu, Leucadia, Cephalonia, Ithaca, and Zante; with Remarks upon the Character, &c., of the Ionian Greeks. Maps and plates.* 8° 1822
- Goodman, E. J.** *The Best Tour in Norway. Map and illustrations.* Small 8° 1892
- Goodrich, Caspar F.** *See United States, E, b: Appendix 2.*
- Goodrich, J. King.** *An Account of the Progress in Geography in the year 1885.* 8° *Washington, 1886*
- Goodsir, R. Anstruther.** *Arctic Voyage to Baffin's Bay and Lancaster Sound in Search of Friends with Sir John Franklin. Map and plate.* 8° 1850
- Goos, P.** *The Lighting Colonne or Sea-Mirror, containing the Sea-coasts of the Northern, Eastern, and Western Navigation; setting forth in Western necessary Sea-cards all the Ports . . . , as also the Situation of the Northerly Countries as Island, the Strate Davids, the Isle of Jan Mayen, Bear-Island, Old-Greenland, Spitzbergen, and Nova Zembla . . . ; whereunto is added a brief instruction of the Art of Navigation, &c. Maps and plates. Folio Amsterdam, 1670*
- Gopcevic, Spiridion.** *Makedonien und Alt-Serbien. Maps and illustrations.* 4° *Vienna, 1889*
- Gordon and Gotch.** *The Australian Handbook (incorporating New Zealand and New Guinea): Shippers' and Importers' Directory and Business Guides, for 1877, '78, '85, '88, '89, '90, '93. [Annual.] Maps and plans.* Large 8°
- Gordon, Hon. A. H.** *Wilderness Journeys in New Brunswick, in 1862-63.* Small 8° *St John, 1864*
— *See Galton, Vacation Tourists.*
- Gordon, A. R.** *Report of the Hudson's Bay Expedition under the command of Lieut. A. R. Gordon, R.N., 1884. Chart.* 8° *N.D.*
— *Report of the Second Hudson's Bay Expedition under the command of Lieut. A. R. Gordon, R.N., 1885. Plates and charts.* 8° *N.D.*
— *Report of the Hudson's Bay Expedition of 1886 under the command of Lieut. A. R. Gordon, R.N. Charts and illustrations.* 8° *N.D.*
— *See Martin.*
- Gordon, C. A.** *Our Trip to Burmah; with Notes on that Country. Map, plates, and photographs.* 8° 1876
- Gordon, Gen. C. G.** *Colonel Gordon in Central Africa, 1874-79, with a portrait, and map of the Country prepared under Colonel Gordon's supervision, from original Letters and Documents. Edited by George Birkbeck Hill.* 8° 1881
— *See Hake; Wilson, A.; also W—, C. M.*
- Gordon, Rev. Daniel M.** *Mountain and Prairie: a Journey from Victoria to Winnipeg via Peace River Pass. Map and illustrations.* Crown 8° 1880
- Gordon, Lady Duff.** *Letters from Egypt, 1863-65. 2nd edition.* 8° 1865
— *Last Letters from Egypt, to which are added Letters from the Cape; with a Memoir by her daughter Mrs Ross. Plate.* Small 8° 1875
— *See Galton, F., Vacation Tourists.*

- Gordon, Col. E. S.** On Fixing Positions by the more Simple Astronomical Observations. For the use of R. A. Officers engaged in Exploration. 8°
Woolwich, 1881
- Gordon, Rev. G. N.** The last Martyrs of Eromanga: being a Memoir of the Rev. George N. Gordon and Ellen Catherine Powell his Wife. *Plate*. 12°
Halifax, N.S., 1863
- Gordon, James.** Lunar and Time Tables, adapted to New, Short, and Accurate Methods for Finding the Longitude by Chronometers and Lunar Distances. *Maps*. Royal 8° 1853
- Gordon, Lieut. L. C.** Miranzai Expeditions, 1891. (From the "Proceedings of the Royal Artillery Institution.") *Map*. 8°
Woolwich, 1891
- Gordon, Lewis D. B.** Report on the Scheme proposed to be carried out under the "Norfolk Estuary Act, 1846." 4°
Glasgow, 1846
- Report to the Committee of the Bedford Level Corporation, and to the Eau Brink Commissioners on the Norfolk Estuary Scheme. 8° 1849
- Gordon, M. F.** Report on the Trade of Sonmeceane, and Seaport of the Province of Lus. [From the India Records, No. 17.] 8°
Bombay, 1855
- Gordon, Peter.** Fragment of the Journal of a Tour through Persia in 1820. 12° 1833
- See Murray, Hugh.
- Gordon, Robert.** Report on the Irrawaddy River. *Maps*. Folio *Rangoon*, 1879-80
- Hydraulic Work in the Irrawaddy Delta. *Plates*. 8° 1893
- Gordon, Col. T. E.** Yarkund Mission: Extract from the Journal of the Party of the Kashgar Embassy detached to the Pamir and Wakhan, from 2nd to 19th April 1874. Folio* 1874
- Yarkund Mission: Report by Lieut.-Col. T. E. Gordon, dated Yarkund, 17th May 1874. Folio* 1874
- The Roof of the World: being a Narrative of a Journey over the high Plateau of Tibet to the Russian Frontier and the Oxus sources of Pamir. *Maps and plates*. Square 8° 1876
- Journey to the Pamir. [In Russian.] 8°
St Petersburg, 1877
- Gordon-Cumming.** See Cumming.
- Gore, Capt.** See Pelham, Vol. 1: Appendix 1.
- Gore, J. Howard.** Geodesy. 12° 1891
- See United States, F., Coast and Geodetic Survey: Appendix 2.
- Gore, Montague.** See Valentini.
- Gorges, Sir Arthur.** See Purchas, Vol. 4, Book 10: Appendix 1.
- Gorgolione, S.** Portulano del Mare Mediterraneo. 8°
Leghorn, 1815
- "Gorgon." See Devereux.
- Gormáz, F. Vidal.** Continuacion de los Trabajos de Exploracion del Rio Valdivia i sus afluentes. *Maps*. 8°
Santiago, 1869
- Reconocimientos de la costa comprendida entre la rada de los Vilos i el Rio Choapa, i del Rio Valdivia i costa comprendida entre el morro Bonifacio i el Rio Maulin. *Plan*. 8°
Santiago, 1870
- Exploracion de la Costa de Llanquihue i Archipiélago de Chiló. *Plans*. 8°
Santiago, 1871
- Exploracion del Seno de Reloncavi, Lago de Llanquihue i Rio Puelo. *Plans*. 8°
Santiago, 1872
- Exploracion de las Costas de Colchagua i de Curicó i de la Albufera de Vichuquen. *Map and plans*. 8°
Santiago, 1873
- Instrucciones sobre el litoral de Valdivia, entre Punta Galera i el Rio Tolte. *Map*. 8°
Santiago, 1878
- Jeografía Nautica i Derrotero de las Costas del Peru. *Santiago*, 1879
- Noticias del Desierto i sus Recursos. 8°
Santiago, 1879
- Jeografía Nautica de Bolivia. *Map*. 8°
Santiago, 1879
- Noticias sobre las Provincias Litorales correspondientes a los Departamentos de Arequipa, Ica, Huancavelica i Lima, por la Oficina Hidrográfica. *Map*. 8°
Santiago, 1880
- Algunos Naufragios ocurridos en las Costas Chilenas desde su descubrimiento hasta el año de 1800. 8°
Valparaiso, 1890
- Gorrie, Daniel.** Summers and Winters in the Orkneys. *Plate*. 8° 1868
- Gorringe, H. H.** See United States, E, a (Nos. 37, 38, 39, 42, 43, 46, 61): Appendix 2.
- Gosnol, Capt.** See Gottfried; Purchas, Vol. 4, Book 8: Appendix 1.
- Gosselin, P. F. J.** Géographie des Grecs analysée, ou les Systèmes d'Eratosthenes, de Strabon, et de Ptolémée comparés entre eux et avec nos connoissances modernes. *Maps*. 4°
Paris, 1790
- Recherches sur la Géographie Systématique et Positive des Anciens, pour servir de base à l'Histoire de la Géographie Ancienne. 4 vols. *Maps* 4°
Paris, 1798-1813
- Gottberg, E. de.** Des Cataractes du Nil, et spécialement de celles de Hannek et de Kaybar. *Maps*. 4°
Paris, 1867
- Gottfried, Johan Lodewyk.** Neue Welt und Americanische Historien, inhaltende warhasstige und volkommene Beschreibungen aller West-Indianischen Landschaften, Insulen, Königreichen, und Provinzien. Seecusten, fliessenden und stehenden Wassern, &c. ("Historia Antipodum.") *Maps and plates*. Folio
Frankfort, 1631

- Gottfried, Johan Lodewyk.** De aanmerkenwaardigste en alomberoemde Zee- en Landreizen der Portugeezen, Spanjaarden, Engelsen, en allerhande Natien: zoo van Fransen, Italianen, Deenen, Hoogh- en Neder-Duitsen als van veele andere Volkeren. Voornaamenlyk ondernomen tot Ondekking van de Oost- en West-Indiën, midsgaders andere verafgelegene Gewesten des Aardryks. 8 vols. *Maps and Plates.* Folio. *Leyden.* [Title 1727: 1706 where dated in detail.] For Contents, see Appendix 1.
- Gottschalck, Friedrich.** Almanach der Ritter-Orden. *Plates.* 8° *Leipzig,* 1819
- Gottsche, Dr C.** Land und Leute in Korea. *Map.* 8° *Berlin,* 1886
- Götz, Dr W.** Die Verkehrswege im Dienste des Welthandels. Eine historisch-geographische Untersuchung samt einer Einleitung für eine Wissenschaft von den geographischen Entfernungen. *Maps.* 8° *Stuttgart,* 1888
- Gould, Augustus A.** Report on the Invertebrata of Massachusettes, published agreeably to an order of the Legislature. 2nd edition, comprising the Mollusca. Edited by W. G. Binney. *Plates.* 8° *Boston,* 1870
- Gould, Benjamin Apthorp.** Report on the History of the Discovery of Neptune. 8° *Washington,* 1850
- The Transatlantic Longitude, as Determined by the Coast Survey Expedition of 1866: a Report to the Superintendent of the U. S. Coast Survey. 4° *Washington,* 1869
- Gould, Charles.** Report upon the Subject of Gold in the Colony of Van Diemen's Land, referred to in the last Report of the Governor of Tasmania, 1862. *Map.* Folio* 1864
- An Introduction to the Birds of Australia. 8° 1848
- Gould, —, and — Dowie.** Instruction for making Gaspé, and Mitis and Rimouski, in the River St Lawrence. 8° 1832
- Gouldsbury, V. S.** Correspondence relating to the Recent Expedition to the Upper Gambia, under the Administrator V. S. Gouldsbury. *Maps.* Folio* 1881
- Gourbillon, —.** See Phillips [3], Vol. 4: Appendix 1.
- Gourdault, J.** La France Pittoresque. *Illustrations.* 4° *Paris,* 1893
- Gourdin, H.** See Rhodes, A. de.
- Gourgues, Dominicus.** See Gottfried; Hakluyt, Vol. 3; Ternaux-Compans, Vol. 20: Appendix 1.
- Gourdon, W.** See Purchas, Vol. 3, Book 3: Appendix 1.
- Gourraigne, L. G.** See Bouillet.
- Gouy, E.** See France, B, b: Appendix 2.
- "Governor Ready," Ship.** See Wilson, T. B.
- Gowan, Lieut.-Col. W. E.** The Transcaspian Railway, its Meaning and its Future. Translated and Condensed from the Russian of I. Y. Vatslik. (From the *J. United Service I. of India*, Vol. 18, No. 75. Simla, 1889.) 4* 1889
— See Kuropatkin, A. N.
- Gowen, J. R.** Hints on Emigration to the New Settlement on the Swan and Canning Rivers, on the West Coast of Australia. *Map and plate.* 8° 1829
- Gowing, Lionel F.** Five Thousand Miles in a Sledge, a Mid-Winter Journey across Siberia. *Map and illustrations.* 8° 1889
- Goyer, Pierre de.** See Nieuhoff; also Allgemeine Historie, Vol. 5: Appendix 1.
- Graaf, — de.** See Burney, Vol. 4: Appendix 1.
- Graaf, N.** See Allgemeine Historie, Vol. 10: Appendix 1.
- Graah, W. A.** Undersögelses-Reise til Ostkysten af Gröndland, efter Kongelig Befaling udfört i Aarene 1828-31. *Plates.* 4° *Copenhagen,* 1832
— Narrative of an Expedition to the East Coast of Greenland, sent by Order of the King of Denmark, in Search of the Lost Colonies. Translated from the Danish by G. Gordon M'Dougall, for the Royal Geographical Society of London. *Map.* 8° 1867
- Graberg da Hemsö, Count J. G.** Annali di Geografia e di Statistica. 2 vols. *Maps.* 8° *Genoa,* 1802
— Leçons Élémentaires de Cosmographie, de Géographie, et de Statistique. 12° *Genoa,* 1813
— Scandinavie vengée de l'accusation d'avoir produit les Peuples barbares qui détruisirent l'Empire de Rome. 8° *Lyons,* 1822
— Notice Biographique, par L. J. E. G. 18° *Florence,* 1831
— Das Sultanat Mogh'rib-ul-Aksá, oder Kaiserreich Marokko; in Bezug auf Landes- Volks- und Staats-Kunde beschrieben. 8° *Stuttgart,* 1833
— Specchio Geografico e Statistico dell' Impero di Marocco. *Plates.* 8° *Genoa,* 1834
— Degli ultimi Progressi della Geografia. 8° *Milan,* 1839
— Nota concernenta la Carta Nautica del Genovese Becario, fatta nell' anno 1435. *Map.* 16° *Florence,* N. D.
— See Rafn.
- Grabham, Michael C.** The Climate and Resources of Madeira as regarding chiefly the necessities of Consumption and the Welfare of Invalids. *Map and plate.* 8° 1870

- Grablovitz, Giulio.** Sulle osservazioni mareografiche in Italia e specialmente su quelle fatte ad Ischia. 8° *Genoa*, 1893
- Graça, Francisco Calheiros da.** Mémoire sur l'origine et la cause de l'échauffement des eaux du Gulf Stream. Traduction par Desiré Mouren. Small 8°
Rio de Janeiro, 1875
- Memoria sobre a Determinação das Linhas Magneticas do Brazil. 8°
Rio de Janeiro, 1882
- Estudos sobre a Barra de Laguna, Março de 1882. 2nd edition. 8°
Rio de Janeiro, 1883
- Grad, A. Charles.** L'Australie Interieure: Explorations et Voyages à travers le Continent Australien, 1860-62. *Map*. 8°
Paris, 1864
- Grad, C.** Résultats Scientifiques des Explorations de l'Océan Glacial à l'Est de Spitzbergen en 1871. *Map*. 8°
Paris, 1873
- Graf, Prof. J. H.** Die kartographischen Bestrebungen Johann Rudolf Meyers von Aarau, und andere zeitgenössische Versuche einer Vermessung der Schweiz. 8°
Berne, 1883
- Einige bernische Pioniere der Alpenkunde aus dem XVI. bis XVIII. Jahrhundert. 8°
Berne, 1891
- Notice sur la plus ancienne carte connue du Pays de Neuchâtel. 8°
Neuchâtel, 1892
- Beiträge zur Topographie und Geographie der Schweiz. 8°
Berne, 1893
- Die Karte von Gyger und Haller aus dem Jahre 1620. 8°
Berne, 1893
- Die Einführung der Stundenzonezeit und ihre Bedeutung für Handel, Verkehr und das bürgerliche Leben Schweiz. 8°
N. D.
- See Switzerland, A (Bibl. Nat. Suisse): Appendix 2.
- Graham, Alexander, and H. S. Ashbee.** Travels in Tunisia; with a Glossary, a Map, a Bibliography, and fifty illustrations. Large 8°
1887
- Graham, C. C.** Additional Inscriptions from the Hauran and the Eastern Desert of Syria. Edited, with a Preface and Notes, by John Hogg. 8°
1859
- Graham, Major D. C.** Statistical Report on the Principality of Kolhapoor; to which are appended Extracts from brief Notes relative to Kolhapoor and its independent Jagעדars, by Major G. Malcolm; together with copies of the Treaties, &c., entered into between the Hon. East India Company and the Kolhapoor State, between 1766 and 1829. Edited by R. Hughes Thomas. *Maps, plates, facsimiles, and tables*. [From the India Records, No. 8.] 8°
Bombay, 1854
- Graham, Major D. C.** Historical Sketch of the Bheel Tribes inhabiting the Province of Khandesh; accompanied by an Outline down to 1843, with continuation from 1843 to 1855, by Capt. J. Rose. Compiled and edited by R. H. Thomas. *Map*. [From the India Records, No. 26.] 8°
Bombay, 1856
- Glimpses of Abyssinia; or, Extracts from Letters written while on a Mission from the Government of India to the King of Abyssinia in the years 1841, 1842, and 1843. Edited by his sister Anna, Lady Erskine. 12°
1867
- Graham, Lieut.-Col. J. D.** Observations of the Magnetic Dip, at several positions, chiefly on the South-Western, the North-Eastern, and Northern Frontiers of the United States, and of the Magnetic Declination at two positions on the River Sabine, made in 1840, 1842-45. 4°
Philadelphia, 1846
- Report on the Harbours of Lake Michigan. 8°
Washington, 1857
- Report on the Harbours, &c., in Wisconsin, Illinois, Indiana, and Michigan. 8°
Washington, 1857
- A Lunar Tidal Wave in Lake Michigan Demonstrated. *Plates*. 8°
Philadelphia, 1860
- Report on the Improvement of the Harbours of Lakes Michigan, St Clair, Erie, Ontario, and Champlain, 1860. 8°
Washington, 1860
- Reports in Relation to the Intersection of the Boundary Lines of the States of Maryland, Pennsylvania, and Delaware, being a portion of Mason and Dixon's Line. *Map*. 8°
Washington, 1860
- See Peirce, B.
- Graham, Maria.** Journal of a Voyage to Brazil, and Residence there, during part of the years 1821, '22, '23. *Plates*. 4°
1824
- Journal of a Residence in Chile during 1822, and a Voyage from Chile to Brazil in 1823. *Plates*. 4°
1824
- Graham, Lieut. S. L.** See United States, E, a (No. 86): Appendix 2.
- Graham, William.** The Jordan and the Rhine, or the East and the West: being the Result of Five Years Residence in Syria, and Five Years Residence in Germany. 8°
1854
- Graham, William.** See Phillips [3], Vol. 3: Appendix 1.
- Graham, W. W.** Up the Himalayas: Mountaineering on the Indian Alps. [Three Papers from *Good Words*.] *Illustrations*. 8°
N. D.
- Gramaye, J. B.** Republica Namurcensis Hannoniæ et Lutsenburgensis. 18°
Amsterdam, 1634
- See Purchas, Vol. 2: Appendix 1.

- Grambsheffsky, Colonel.** See Grom-chefsky.
- Grammont, Lucien de.** Onze Mois de Sous-Préfecture en Basse-Cochinchine, contenant en outre une Notice sur la langue Cochinchinoise, des Phrases usuelles Françaises-Annamites, &c. *Map.* 8° *Napoléon-Vendée*, 1863
- Grand, Émile.** Défense et Occupation de la Colonie d'Alger. *Map.* 8° *Toulon*, 1837
- Grandidier, Alfred.** Histoire Physique, Naturelle, et Politique de Madagascar. Vol. 1—Géographie Physique et Astronomique. *Atlas.* 1^{re} partie. 8° fascicule. 4° *Paris*, 1878
- Histoire de la Géographie de Madagascar. (Deuxième tirage, revu et augmenté en 1892.) *Map.* 4° *Paris*, 1885
- Granel, Joaquin.** Discursos pronunciados en el Senado Argentino en la discusión del Proyecto para fijar la Capital de la Nación. 8° *Buenos Ayres*, 1867
- Granger, —.** A Journey through Egypt. Translated by J. R. Forster. 8° 1773
- Granmont, —.** See Burney, Vol. 4: Appendix 1.
- Grant, Charles, Viscount de Vaux.** The History of Mauritius, or the Isle of France, and the Neighbouring Islands, from their First Discovery to the Present Time, composed principally from the Papers and Memoirs of Baron Grant, &c. *Maps.* 4° 1801
- Grant, C.** The Gazetteer of the Central Provinces of India. 2nd edition. *Map.* 8° *Nagpur*, 1870
- Grant, C. Mitchell.** The Gold Mines of Oriental Siberia. 8° [1870]
- Grant, Charles Scovell.** West African Hygiene, or Hints on the Preservation of Health and the Treatment of Tropical Diseases, more especially on the West Coast of Africa. 2nd edition. 12° 1884
- Grant, Lieut.-Col. C. W.** Indian Irrigation: being a short Description of the System of Artificial Irrigation and Canal Navigation in India. 8° 1854
- See India, C. Geological Papers: Appendix 2.
- Grant, J.** See Eyriès, Vol. 4: Appendix 1.
- Grant, Col. James Augustus.** A Walk across Africa, or Domestic Scenes from my Nile Journal. 8° 1864
- An African Explorer: the late Colonel J. A. Grant, C.B. (From *Blackwood's Magazine*, April 1892.) 8° 1892
- See Nicholls, K.; Nardi; Speke; Swayne.
- Grant, Robert.** See Johnston, A. K.
- Granville, A. B.** St Petersburg: Travels to and from that Capital, through Flanders, &c. 2 vols. *Maps and plates.* 8° 1828
- Gras, A. le.** Manuel de la Navigation dans la Mer Adriatique, d'après Marieni, Beautemps-Beaupré, &c., et les documents les plus recents. *Map and plates.* 8° *Paris*, 1855
- Sailing Directions for the Dardanelles, the Sea of Marmora, and the Bosphorus. 8° 1855
- Routier de l'Australie: Instructions pour Naviguer, sur la Côte Sud et Est, détroit de Torrès et Mer de Corail. Traduit et annoté d'après les travaux hydrographiques les plus récents. 2 vols. *Map.* 8° *Paris*, 1855-61
- Phares des Mers du Globe, d'après les Documents Français et Étrangers. 8° *Paris*, 1856
- Supplément au Livre des Phares. État général des Phares allumés ou modifiés depuis la Publication du Livre des Phares. Corrigé 1857. 8° *Paris*, 1857
- Renseignements Hydrographiques sur les Iles Formose et Lou-Tchou, la Corée, la Mer du Japon, les Iles du Japon (Ports d'Hakodadi, Nangasaki, Simoda et Yedo), et la Mer d'Okhotsk. 8° *Paris*, 1859
- Phares de la Mer du Nord (Belgique, Holland, Hanovre, Danemark, Norvège), la Mer Baltique (Prusse, Russie, Suède), et la Mer Blanche. Corrigés 1859, '61, '62, '64, '69. 8° *Paris*, 1859-69
- Routier de la Baie de Fundy et de la Nouvelle-Écosse. *Paris*, 1861
- Phares des Côtes des Iles Britanniques. Corrigés 1861, '62, '63. 8° *Paris*, 1861-63
- Phares des Côtes Orientales de l'Amérique du Sud. 1861-64. 8° *Paris*, 1861-64
- Phares des Côtes Occidentales d'Afrique et des îles éparses de l'Océan Atlantique. Corrigés 1862-63. *Paris*, 1862-63
- Phares de la Mer des Antilles et du Golfe du Mexique. Corrigés 1862-69. 8° *Paris*, 1862-69
- Phares des Mers des Indes et de Chine, de l'Australie, Terre de Van-Dièmen, et Nouvelle-Zélande. Corrigés 1862-63. 8° *Paris*, 1862-63
- Phares de la Mer Méditerranée, de la Mer Noire, et de la Mer d'Azof (Espagne, France, Italie, États de l'Église, Autriche, Grèce, Turquie, et Russie). Corrigés 1862-63. 8° *Paris*, 1862-63
- Phares des Côtes Nord et Ouest de France, et des Côtes Ouest d'Espagne et de Portugal. Corrigés 1862-69. 8° *Paris*, 1862-69
- Phares des Côtes Orientales de l'Amérique Anglaise et des États-Unis, 1862-64. 8° *Paris*, 1862-64
- Routier de la Côte Sud et Sud-est d'Afrique. De l'Île Robben à Natal. 8° *Paris*, 1863

- Gras, A. le.** Instructions Nautiques sur la Mer Baltique et le Golfe de Finlande. 2^{me} édition. Tom. 1. *Plates.* 8°
Paris, 1864
- Routier des Côtes N.O., Ouest, et Sud d'Espagne. *Plates.* 8° *Paris, 1869*
- Considérations générales sur la Mer Méditerranée. Résumé des Vents, Courants, et Routes de cette Mer. Choix d'Extraits de documents nautiques empruntés à différents auteurs. 8°
Paris, 1866
- Description des Côtes du Royaume de Portugal, &c. *Maps.* 8° *Paris, 1869*
- See Spratt, J. A. B.; also France, B, b: Appendix 2.
- Grassi, Guido.** See Issel.
- Graty, Colonel Alfred M. du.** Mémoire sur les Productions Minérales de la Confédération Argentine. 8° *Paris, 1855*
- La République du Paraguay. *Maps and plates.* 8° *Brussels, 1862*
- Gravier, G.** Créations d'Observatoires Circumpolaires. 8° *Paris, 1877*
- Les Normands sur la Route des Indes. Square 8° *Rouen, 1880*
- Étude sur une Carte inconnue, la première dressée par Louis Joliet en 1674. 8°
Paris, 1880
- See Solcillet.
- Gray, A.** The Maldive Islands; with a Vocabulary taken from François Pyrad de Laval, 1602-7. 8° 1878
- Gray, David.** Report on New Whaling Grounds in the Southern Seas. 8°
Peterhead, 1891
- Gray, G. R.** List of the Specimens of Birds in the Collection of the British Museum. Part 5, Gallinæ. 12° 1867
- See "Erebus."
- Gray, John Edward.** List of the Specimens of Lepidopterous Insects in the Collection of the British Museum. 12° 1844
- Catalogue of Shield Reptiles in the Collection of the British Museum. Part 1. Testudinata (Tortoises). *Plates.* 4° 1855
- Synopsis of the Species of Starfish in the British Museum. *Plates.* 4° 1866
- See "Erebus."
- Gray, J. Errol.** Diary of a Journey to the Bor Khamti country, and sources of the Irrawaddy, made by Mr J. Errol Gray, season 1892-93, from Assam. Folio° 1893
- Gray, Robert.** The Birds of the West of Scotland. Published for the Brit. Asso. Meeting, 1876. 12° *Glasgow, 1876*
- Gray, Roderick.** Tongariro, the Sacred Mountain of the Maori. 12° [1892?]
- Gray, T.** See Spence.
- Gray, Major W., and Surgeon Dochart.** Travels in Western Africa in 1818-21, from the River Gambia, through Woulli, Bondoo, Galam, &c., to the River Niger. *Maps and plates.* 8° 1829
- Gray, Mrs.** Fourteen Months in Canton. Small 8° 1880
- Grazilhier, J.** See Astley, Vol. 3; Allgemeine Historie (J. Barbot), Vol. 4: Appendix 1.
- Greathed, W. H.** Report on the Communication between Calcutta and Dacca. [From the India Records, No. 19.] 8°
Calcutta, 1856
- Greaves, John.** See Churchill, Vol. 2; Ray; Thevenot, Vol. 1: Appendix 1.
- Greely, General Adolphus W.** Three Years of Arctic Service: an Account of the Lady Franklin Bay Expedition of 1881-84, and the attainment of the Farthest North. 2 vols. *Portrait, maps, and illustrations.* Large 8° 1886
- International Polar Expedition. Report on the Proceedings of the United States Expedition to Lady Franklin Bay, Grinnell Land. 2 vols. *Maps and illustrations.* 4° *Washington, 1888*
- Will Dr Nansen succeed? (From *The Forum*, August 1891.) 8° 1891
- See United States, II, b: Appendix 2.
- Greely Relief Expedition.** Report of Board of Officers to consider an Expedition for the Relief of Lieut. Greely and Party. 8° *Washington, 1884*
- Green, A. H.** On the Natural History and Hunting of the Beaver on the Pacific Slope of the Rocky Mountains. With Notes by R. Brown. 8° 1870
- R. Russell, J. R. Dakyns, J. C. Ward, C. Fox Strangways, W. H. Dalton, and T. V. Holmes. The Geology of the Yorkshire Coalfield. [Mem. Geol. Survey, England and Wales.] *Frontispiece and plans.* 8° 1878
- Green, A. O.** A Practical Arabic Grammar. Part 1. 2nd edition. 12° *Oxford, 1887*
- Green, B. R.** Numismatic Atlas of Ancient History, containing a Selection of 360 Grecian Coins of Kings, disposed in Chronological Order, from the Earliest Period to the Beginning of the Fourth Century; from the Works of Havercamp, Pellerin, Duane, Visconti, Combe, Mionnet, &c. 21 *Plates.* Folio 1829
- Green, Commander F. M.** An Account of the Progress in Geography in the year 1884. 8° *Washington, 1885*
- See United States, E, a (Nos. 63 and 65): Appendix 2.
- Green, Major H. W. R.** Report on the Affairs of Khelat, from 1857 to 1860. *Map.* [From the India Records, No. 34.] 8° *Calcutta, 1861*

- Green, J.** Remarks in Support of the New Chart of North and South America. 4° 1753
- Green, J. R.** A Short History of the English People. *Maps and tables.* Small 8° 1875
- and **Mrs Green.** A Short Geography of the British Islands. *Maps.* 12° 1884
- Green, William.** Picture of the New World in Miniature, in which the various Empires, Kingdoms, States, principal Islands, Colonies, and Discoveries of Europe, Asia, and America, are alphabetically arranged, &c. 12° N. D.
- A Description of Sixty Studies from Nature, a Guide to the Beauties of the North of England. 12° 1810
- Green, William Spotswood.** The High Alps of New Zealand, or a Trip to the Glaciers of the Antipodes, with an Ascent of Mount Cook. *Frontispiece, maps, and sections.* Small 8° 1883
- Among the Selkirk Glaciers: being the Account of a Rough Survey in the Rocky Mountain Regions of British Columbia. *Map and illustrations.* Crown 8° 1890
- Green, W. L.** Notice of Prof. Jas. D. Dana's "Characteristics of Volcanoes." 8° *Honolulu,* 1890
- Greene, F. V.** The Russian Army, and its Campaigns in Turkey in 1877-78. 2nd edition, and Atlas. 8° 1880
- Greenhow, Robert.** History and Present Condition of Tripoli, with some Accounts of the other Barbary States. 8° *Richmond, Va.,* 1835
- Memoir, Historical and Political, on the North-West Coast of America and the adjacent Territories. *Map.* 8° *Washington,* 1840
- The History of Oregon and California, and the other Territories of the N.-W. Coast of America; accompanied by a Geographical View and Map of those Countries. 8° *Boston, Mass.,* 1844
- Greenough, George Bellas.** Memoir of a Geological Map of England, to which is added an Alphabetical List of the Hills arranged according to Counties. 8° 1840
- Greenough, W. W.** See Krapf, J. L.
- Greenwood, Thomas.** A Tour in the States and Canada: Out and Home in Six Weeks. *Illustrations.* Small 8° 1883
- Gregorieff, V. V.** See Grigorieff.
- Gregorovius, F.** Corsica, in its Picturesque, Social, and Historical Aspects. Translated by R. Martineau. 12° 1855
- Gregory, F.** See Mueller, F. von.
- Gregory, F. A. A.** Zeemans Gids voor de Vaarwaters van Java, naar en door den Molukschen Archipel en Terug. Uitgegeven door Jacob Swart. 4° *Amsterdam,* 1853
- Gregory, Francis T.** Journal of the N.-W. Australian Exploring Expedition, April to November 1861. 8° 1862
- Gregory, Col. J. F.** See Sheridan.
- Gregory, Richard A.** Elementary Physiography: being a Description of the Laws and Wonders of Nature. New edition. *Illustrations.* Small 8° 1893
- Gréhan, A.** Le Royaume de Siam. 2nd edition. *Plates.* 8° *Paris,* 1868
- The same. 3rd edition. *Map and plates.* 8° *Paris,* 1869
- Greig, William.** Hochelaga Depicta; or the History and Present State of the Island and City of Montreal. *Maps and plates.* 12° *Montreal,* 1839
- Greive, Rev. W. T.** See Galton, F., Vacation Tourists.
- Grelot, G.** Relation Nouvelle d'un Voyage de Constantinople. *Plates.* 4° *Paris,* 1680
- Grenfell, General Sir F.** See Budge.
- Grenfell, Rev. George.** See Bentley.
- Grenville, Sir R.** See Astley, Vol. 1; Hakluyt, Vol. 2; Kerr, Vol. 7: Appendix 1.
- Greswell, Rev. W. P.** Our South African Empire. 2 vols. *Map.* 8° 1885
- History of the Dominion of Canada. Under the auspices of the Royal Colonial Institute. *Maps.* Small 8° *Oxford,* 1890
- Geography of the Dominion of Canada and Newfoundland. Under the auspices of the Royal Colonial Institute. *Maps.* Crown 8° *Oxford,* 1891
- Geography of Africa south of the Zambesi, with Notes on the Industries, Wealth, and Social Progress of the States and Peoples. *Maps.* Crown 8° *Oxford,* 1892
- Outlines of British Colonisation; with an Introduction by Lord Brassey. Crown 8° 1893
- Greuben, Otho F. van der.** See Gottfried: Appendix 1.
- Greville, R. K.** See Murray, Hugh.
- Grewingk, Dr C.** Beitrag zur Kenntniss der orographischen und geognostischen Beschaffenheit der Nord-West-Küste Amerikas, mit den anliegenden Inseln. *Maps and plates.* 8° *St Petersburg,* 1850
- Ueber Eisschiebungen am Wörzjärw-See in Livland. *Plate.* 8° *Dorpat,* 1869
- Grey, Edward.** See Hakluyt Soc. Publ., Vols. 84, 85: Appendix 1.
- Grey, E. H.** A Narrative of the Cruise of the yacht "Maria" among the Feroe Islands in the Summer of 1854. *Map and plates.* 4° 1855
- Grey, Sir George.** Vocabulary of the Dialects of South-Western Australia. 18° 1840

- Grey, Sir George.** Journals of Two Expeditions of Discovery in North-West and Western Australia during 1837-39, describing many newly discovered, important, and fertile Districts, with Observations on the Moral and Physical Condition of the Aboriginal Inhabitants, &c. 2 vols. *Maps and plates.* 8° 1841
 — Poems, Traditions, and Chaunts of the Maories. [In the Maori Language.] 8° *Wellington*, 1853
 — Polynesian Mythology, and Ancient Traditional History of the New Zealand Race, as furnished by their Priests and Chiefs. *Plates.* 8° 1855
- Grey, H.** The Classics for the Million: being an Epitome, in English, of the Works of the principal Greek and Latin Authors. 2nd edition. 12° 1881
- Griado, Matias Alonso.** La Republica del Paraguay. *Map.* Large 8° *Asuncion*, 1888
- Gribble, J. D. B.** A Manual of the District of Cuddapah in the Presidency of Madras. *Maps, and map in cover.* 8° *Madras*, 1875
- Griegen, A. H.** Uruguay; ist dieses Land für Wollproduction und Stamschäferrein für deutsche Rechnung, und deutschen Auswanderern zu empfehlen? 8° *Berlin*, 1864
 — Uruguay; Viehzucht und Ackerbau auf den Estancias, wie sie betrieben werden, und wie sie betrieben werden können. 8° *Berlin*, 1864
- Griegen, Theobald.** Zuverlässiger Wegweiser im Harz und dessen Umgegend. *Map.* 12° *Berlin*, 1857
 — Griegen's Reise-Bibliothek. No. 38. Die Böhmischen Kurorte Franzensbad, Marienbad, Carlsbad, Teplitz. Mit Berücksichtigung von Eger und Elster . . . Zweite Auflage. *Maps and cuts.* 16° *Berlin*, 1861
- Grieg, James A.** See Norway, A: Appendix 2.
- Grierson, George A.** An Introduction to the Maithill Language of North Bihar, containing a Grammar, Chrestomathy, and Vocabulary. Part 1. Grammar; Part 2. Chrestomathy and Vocabulary. [Extra Numbers to Journal of the Asiatic Society, Bengal: Part 1 for 1880, and Part 1 for 1882.] 8° *Calcutta*, 1881-82
 — The Modern Vernacular Literature of Hindustan. [Special Number of Journal of Asiatic Society of Bengal: Part 1 for 1888.] *Plates.* 8° *Calcutta*, 1889
- Grierson, Capt. J. M.** See United Kingdom, G, War Office Publications: Appendix 2.
- Griesbach, Carl Ludolf.** Die Erdbeben in den Jahren 1867 und 1868. 8° *Vienna*, 1869
- Griesbach, Carl Ludolf.** On the Geology of Natal in South Africa. *Map and plate.* 8° 1871
- Grieve, James.** See Krashennikov, S. P.
- Griffin, Appleton P. C.** Discovery of the Mississippi: Bibliographical Account. Part 2. Secondary Authorities. *Map.* 8° [*New York*, 1883]
- Griffin, G. W.** New South Wales, her Commerce and Resources. 8° *Sydney*, 1888
- Griffin, James.** A Plain and Popular System of Practical Navigation and Nautical Astronomy, comprising Methods for Ascertaining the Latitude by Meridian, Single and Double Altitudes, the Longitude by Chronometer and Lunar Observations, and the Variation of the Compass by Amplitudes and Azimuths; including a Journey from London to Madeira, a Set of requisite Tables, and an Appendix. Revised and considerably enlarged by W. Turnbull. *Map and plates.* 8° 1854
- Griffin, James.** Flags, National and Mercantile. *Plates.* 8° *Portsmouth*, 1883
- Griffin, L. H.** The Rajas of the Punjab: being the History of the Principal States in the Punjab and their Political Relations with the British Government. Large 8° *Lahore*, 1870
 — The Punjab Chiefs: Historical and Biographical Notices of the Principal Families in the Territories under the Punjab Government. Large 8° *Lahore*, 1865
 — The Burman and his Creed. (From *The Fortnightly Review*.) 8° 1890
- Griffini, D. M.** Della Vita di Monsignor Gio. Maria Percoto . . . Missionario ne' Regni di Ava e di Pegu. *Plate.* 4° *Udine*, 1781
- Griffis, W. E.** The Mikado's Empire. *Map and plates.* 8° *New York*, 1876
 — Corea, the Hermit Nation. *Map and illustrations.* 8° 1882
- Griffith, —.** See Pemberton.
- Griffith, C. Darby.** Speech on the subject of the Euphrates Railway and the Suez Canal, 15th August 1857. 8° 1857
- Griffith, Richard.** Geological and Mining Survey of the Connaught Coal District in Ireland. *Maps.* 8° *Dublin*, 1818
- Griffith, William.** Journals of Travels in Assam, Burma, Bootan, Afghanistan, and the neighbouring Countries. . . Arranged by John McClelland. *Plates.* 8° *Calcutta*, 1847
 — See India, I: Appendix 2.
- Griffiths, Hon. Mrs Emily W.** See Fiennes.
- Griffiths, J.** Travels in Europe, Asia Minor, and Arabia. *Map and plates.* 4° 1805

- Grigorief, V. V.** Geography of Central Asia: Kabul and Kafiristan. [In Russian.] *Map and plates.* 8° *St Petersburg*, 1867
— The Bamian Route to Cabulistan from the Valley of the Oxus. Translated by R. Michell. Folio* 1878
— See Ritter, Carl.
- Grijalva, H. de.** See Burney, Vol. 1: Appendix 1.
- Grijalva, Juan de.** See Gottfried; Allgemeine Historie, Vol. 13: Appendix 1.
- Grimes, J. Stanley.** Geonomy: Creation of the Continents by the Ocean Currents. An advanced system of Physical Geology and Geography. 12° *Philadelphia*, 1885
- Grimoult, —.** Renseignements Nautiques sur la Nouvelle Calédonie et les Isles Loyalty. 8° *Paris*, 1859
- Grimston, Edward.** See Acosta; also Hakluyt Soc. Publ., Vol. 60: Appendix 1.
- Grindlay, Capt. Melville.** View of the Present State of the Question as to Steam-Communication with India, with an Appendix. *Map.* 8° 1837
- Griinfeld, Edward William.** The Christian Cosmos: The Son of God the Revealed Creator. 12° 1857
- Grisebach, A.** La Végétation du Globe, d'après sa Disposition suivant les Climats. Esquisse d'une Géographie Comparée des Plantes. Ouvrage traduit de l'Allemand, avec l'autorisation et le concours de l'Auteur, par P. de Tchihatchef, avec des Annotations du traducteur. 2 vols. *Map.* 8° *Paris*, 1875-78
- Grissinger, Dr Karl.** Untersuchungen über die Tiefen- und Temperatur-Verhältnisse des Weissensees in Kärnten. *Map and diagram.* 4° [Gotha] 1892
— Studien zur physischen Geographie der Tatra-Gruppe. 8° *Vienna*, 1893
— Artaria's Orts-Lexikon der Oesterreichisch-Ungarischen Monarchie (incl. Occupationsgebiet, 1885) nach der Zählung von 1890, enthaltend alle Orte mit mehr als 2,000 Einwohnern. 12° *Vienna*, 1893
— Die Schneegrenze in der "Hohen Tatra." 8° *Vienna, N. D.*
- Grodekoff, Col. N.** The Kirghiz and Karakirghiz of the Syr-Daria Territory. Vol. 1. Juridical Customs. [In Russian.] Large 8° *Tashkent*, 1889
— See Marvin.
- Groeneveldt, W. P.** Notes on the Malay Archipelago and Malacca. Compiled from Chinese Sources. *Map.* 8° *Batavia*, 1877
— and Dr J. L. A. Brandes. Catalogus der Archeologische Verzameling van het Bataviaasch Genootschap van Kunsten en Wetenschappen. Mit Aanteekeningen omtrent de op verschillende
- Groeneveldt and Brandes—continued.** Voorwerpen voorkomende Inscripties en een voorloopigen Inventaris der beschreven Steenen. 8° *Batavia*, 1887
- Grognet, François.** See Burney, Vol. 4: Appendix 1.
- Gromchefsky (or Gramchefsky), Capt.** Report of his Journey in 1889-90. Translated by Capt. E. F. H. M'Swiney. (From the Journal of the U.S. Institution of India, Vol. 21, No. 89.) *Map.* 8° *Simla*, 1892
— See Steveni.
- Gröndal, B.** Clavis Poetica Antiquæ Lingue Septentrionalis, e Lexico Sveinhjörnis Egilssonii Collecta. 8° *Copenhagen*, 1864
- Groome, Francis H.** See United Kingdom, K, Scotland: Appendix 2.
- Gross, A.** Geologische Spezialkarte des Grossherzogthums Hessen. Section Mainz. 8° *Darmstadt*, 1867
- Groot, C. de.** Herinneringen aan Blietong, Historisch, Lithologisch, Mineralogisch, Geographisch, Geologisch en Mignborwkundig. *Plates.* 8° *The Hague*, 1887
- Groot, Dr J. J. M. de.** Het Kongsuwezen van Borneo. Eine Verhandlung über den Grondslag en den Aard der Chineseeche politieke vereenigingen in de Koloniën, mit eene Chineseeche Geschiedenis van de Kongsj Lanfong. *Maps.* 8° *The Hague*, 1885
- Gros, H. F.** Les Boers et l'Ouverture de l'Afrique. 8° *Geneva*, 1884
- Grose.** See Grosse.
- Grosier, Albert.** South African Experiences in Cape Colony, Natal, and Pondoland. *Portrait, maps, and illustrations.* 8° 1891
- Grosier, Abbé.** A General Description of China, containing the Topography of the Fifteen Provinces which compose this vast Empire, that of Tartary, the Isles, and other tributary Countries, &c. 2 vols. *Maps and plates.* 8° 1788
- Groskurd, C. G.** See Strabo; Thunberg.
- Grosley, —.** See "The Modern Traveller." Vol. 4, on p. 610: Appendix 1.
- Gross, Anton Johann.** Handbuch für Reisende durch die Oesterreichische Monarchie, mit besonderer Rücksicht auf die Südlichen und Gebirgsländer, nämlich Oesterreich, Salzburg, Steiermark, Illirien, Tirol, das Lombardisch-Venetianische Königreiche und Dalmatien. *Plate.* 8° *Munich*, 1834
- Grosse, —.** See New Collection, Vol. 2, p. 608; "The World Displayed," Vol. 9, p. 609: Appendix 1.
- Grossi, Vincenzo.** Relazione Sommaria del VI. Congresso Internazionale degli Americanisti. [Torino, Settembre 1886.] 8° *Rome*, 1886

- Grossman, Dr Karl.** Observations on the Glaciation of Iceland. (From the *Geologist's Magazine*.) *Map and plate.* 8° 1893
- "Grosvenor," Indiaman.** See Dalrymple, Tracts, Vol. 2: Appendix 1.
- Groth, Dr Paul.** Ueber die Molekularbeschaffenheit der Krystalle. Festrede gehalten in der öffentlichen Sitzung der k. b. Akademie der Wissenschaften zu München zur Feier des 129. Stiftungstages, am 28 März 1888. 4° *Munich*, 1888
- Grotius, Hugo.** Hugonis Grotii de Antiquitate Republice Batavice liber singularis. [*Title-page wanting.*] 8°
[*The Hague*, 1610]
- De Rebus Belgicis, or the Annals and History of the Low Country Wars. 8° 1665
- Grouner, —.** Histoire Naturelle des Glacières de Suisse. [Translated by De Kéralio.] *Maps and plates.* 4°
Paris, 1770
- Grout, Rev. Lewis.** Zulu-land, or Life among the Zulu-Kafirs of Natal and Zulu-land, South Africa. *Map and plates.* 8° *Philadelphia* [1864]
- The Isizulu: a revised edition of a Grammar of the Zulu Language, with an Introduction and an Appendix. 8° 1893
- Grova, Manuel de.** Epitome de la Relacion del Viaje de algunos Mercaderes de Sa. Malo á Moka ó Mocca en Arabia en el Mar Bermejo, los años de 1708 y dos siguientes; puesto en Español de Francés. Folio N. P., N. D.
- Grove, F. C.** "The Frosty Caucasus": an Account of a Walk through part of the Range and an Ascent of Elbruz in the Summer of 1874. *Plates.* Small 8° 1875
- Grove, Sir George.** Geography (Green's History Primer Series). 12° 1877
- See Galton.
- Grove, Sir W. R.** On the Correlation of Physical Forces. 8° 1846
- On certain Phenomena of Voltaic Ignition and the Decomposition of Water into its Constituent Gases by Heat. *Plate.* 4° 1847
- Grover, Rev. H. M.** Changes of the Poles and the Equator considered as a Source of Error in the Present Construction of the Maps and Charts of the Globe. *Plate.* 8° 1848
- Grover, Capt. J.** An Appeal to the British Nation in behalf of Col. Stoddart and Capt. Conolly, now in Captivity in Bokhara. 8° 1843
- Bokhara Victims. 8° 1845
- Lord Aberdeen and the Ameer of Bokhara. In Reply to the *Edinburgh Review*. 8° 1845
- Growse, F. S.** A Supplement to the Fatehpur Gazetteer. 8° *Allahabad*, 1887
- Grubb, J. H., and Capt. T. Remon.** Report on the Island of Kenn, in the Persian Gulf. *Map.* [From the India Records, No. 24.] 8° *Bombay*, 1856
- Grube, Dr W.** See Schrenck.
- Gruber, C.** See Germany, C (Forschungen, &c., Vol. 1): Appendix 2.
- Grueber, Père —.** See Thevenot, Vol. 4; Allgemeine Historie, Vol. 7: Appendix 1.
- Grunow, A.** See "Novara."
- Gryalva, Jean de.** See Grijalva.
- Guagnino, Alessandro.** See Ramusio, Vol. 2: Appendix 1.
- Gualle (or Gali), F.** See Burney, Vol. 2, 5; Callander, Vol. 1; Hakluyt, Vol. 3: Appendix 1.
- Guarmani, Carlo.** Il Neged Setten-trionale. Itinerario da Gerusalemme a Aneizeh nel Cassim. *Map.* 8°
Jerusalem, 1866
- Gubbins, C.** Report on the Settlement of Pergunnah Kurmaul. *Plates.* [From the India Records, Vol. 1, N.W. Provinces, 1855-64] *Agra*, 1855
- Gubbins, J. H.** A Dictionary of Chinese-Japanese Words in the Japanese Language. [In 3 parts.] 12° 1889
- Gubbio, Busone da.** Fortunatus Siculus ossir L'Avventuroso Cicaliano. Romanzo storico scritto nel M. CCC. XI., pubblicato da G. F. Nott. 8° *Florence*, 1832
- Gubernatis, Angelo de.** Storia dei Viaggiatori Italiani nelle Indie Orientali. 12° *Leghorn*, 1875
- Gubernatis, Enrico de.** Lettere sulla Tunisia e specialmente sulle province di Susa e Monastir, con aggiunta di due lettere Archeologiche di Orazio Antinori. *Map and plates.* 16° *Florence*, 1867
- Gudbrandus Thorlacius (Bishop of Hólen).** See Hakluyt, Vol. 1: Appendix 1.
- Guedes, O.** L'Industrie minière au Portugal. Renseignements Statistiques. 8° *Lisbon*, 1878
- Gueluy, —.** Description de la Chine Occidentale (Mœurs et Histoire). Par un Voyageur. Traduit du Chinois par M. Gueluy, Missionnaire. *Maps.* 8°
Louvain, 1887
- Guérasimov, D.** See Pierling.
- Guérin, J.** Mésures Barométriques, suivies de quelques Observations d'Histoire Naturelle et de Physique, faites dans les Alpes Françaises, et d'un Précis de la Météorologie d'Avignon. 24°
Avignon, 1829
- Guérin, M.** Vocabulaire du dialecte Tayal ou Aborigène de l'Île Formose. 8° 1869
- Guérin, V.** Description de l'Île de Patmos et de l'Île de Samos. *Maps.* 8°
Paris, 1856

- Goëria, V.** Description Géographique, Historique, et Archéologique de la Palestine, accompagnée de Cartes détaillées. Judée. Vols. 1-3. *Map.* Large 8°
Paris, 1868-69
— The same. 2^{me} partie. Samarie. Vols. 1 and 2. *Plates.* Large 8°
Paris, 1874-75
— The same. 3^{me} partie. Galilée. Vols. 1 and 2. *Map.* Large 8°
Paris, 1880
- Guérin-Menneville, —.** See Abyssinia (Voyage en Abyssinie, 1839-43, Part 4): Appendix 2.
- Guerra, J. Alvarez.** Viajes por Filipinas. De Manila á Albay (Primera edición); De Manila á Marianas (Segunda edición); De Manila á Tayabas (Segunda edición). 3 vols. 12°
Madrid, 1887
- Guéry, P.** See Norie.
- Guest, Montague J.** The Tunisian Question and Bizerta. *Maps and illustrations.* 8°
1881
- Guetard and Monnet.** Atlas et Description Minéralogique de la France. Part 1. 4°
Paris, 1780
— Atlas of Maps, &c. 4° Paris [1766-79]
- Guevara, Father.** The History of Paraguay, the Rio de la Plata, and Tucuman. [An abridged translation from the inedited MS.] MS. Folio N. 11.
Paris, 1821
- Guglielmini, Domenico.** Della Natura de' Fiumi: Trattato Fisico-Matematico; con le Annotazioni di Eustachio Manfredi. 2 vols. *Portrait and plates.* 8°
Milan, 1821
- Guicciardini, Lodovico.** Descrizione di tutti i Paesi Bassi, altrimenti detti Germania Inferiore. *Maps.* Folio
Antwerp, 1567
- Guichenot, —.** See Abyssinia (Voyage en Abyssinie, 1839-43, Part 4): Appendix 2.
- Guerra, C.** See Gottfried; General Collection of Voyages, p. 610: Appendix 1.
- Guignes, Joseph de.** Histoire Générale des Huns, des Turcs, des Mogols, et des autres Tartares Occidentaux, &c.; avant et depuis Jesus-Christ jusqu'à présent; précédée d'une Introduction contenant des Tables Chronol. et Historiques des Princes qui ont regné dans l'Asie. 4 vols. in 5. 4°
Paris, 1756-58
— See Pinkerton, Vol. 11: Appendix 1.
- Guigniant, J. D.** De l'Étude de la Géographie en Général et Historique en Particulier. 8°
Paris, 1836
- Guilbert, Abbé.** Description Historique des Chateau, Bourg, et Forêts de Fontainebleau. 2 vols. Small 8°
Paris, 1731
- Guillain, —.** Documents sur l'Histoire, la Géographie, et le Commerce de la partie occidentale de Madagascar. *Map.* 8°
Paris, 1845
- Guillain, —.** Documents sur l'Histoire, la Géographie, et le Commerce l'Afrique Orientale. Exposé Critique des diverses notions acquises sur l'Afrique Orientale depuis les temps les plus reculés jusqu'à nos jours. Relation du Voyage d'Exploration a la Cote Orientale d'Afrique, exécuté pendant les années 1846, 1847, et 1848, par le brick "Le Ducouëdic." 3 vols. 8°, and Atlas folio Paris, N. D.
- Guillaume, H.** The Amazon Provinces of Peru as a Field for European Emigration: a Statistical and Geographical Review of the Country and its Resources, including the Gold and Silver Mines; together with a mass of Useful and Valuable Information. *Map and illustrations.* Crown 8°
1888
- Guillemard, Dr F. H. H.** The Cruise of the "Marchesa" to Kamschatka and New Guinea, with Notices of Formosa, Liu-Kiu, and various Islands of the Malay Archipelago. 2 vols. *Maps and illustrations.* 8°
1886
— The Life of Ferdinand Magellan, and the first Circumnavigation of the Globe, 1480-1521. *Portrait, maps, and illustrations.* Crown 8°
1890
- Guillemine, C.** Notice sur M. de Compiègne. 8°
Cairo, 1877
- Guimet, Émile.** Promenades Japonaises. Dessins d'après nature par Félix Régamey. 2 vols. *Illustrations.* 4° Paris, 1878-80
- Guiral, Léon.** Le Congo Français du Gabon à Brazzaville. *Map and illustrations.* 12°
Paris, 1889
- Gulbenkian, Calouste S.** La Transcaucasie et la Péninsule d'Apchéron: Souvenirs de Voyage. *Maps.* 12° Paris, 1891
— La Péninsule d'Apchéron et le Pétrole Russe. (From *Revue des Deux Mondes*, 15 May 1891.) 8°
Paris, 1891
- Guldberg, C. M., and H. Mohn.** Études sur les Mouvements de l'Atmosphère. Première partie. *Plates.* 4°
Christiania, 1876
— The same. Deuxième partie. *Plates.* 4°
Christiania, 1880
- Gumælius, O.** See Sweden, A: Appendix 2.
- Gümbel, C. W.** Geognostische Beschreibung des Ost-bayerischen Grenzgebirges, oder des Bayerischen und Oberrheinischer Waldgebirges. *Map and plates.* 8°
Gotha, 1868
— Vorläufige Mittheilungen über Tiefseeschlamm. 8°
N. P., 1870
— Die geognostische Durchforschung Bayerns. 4°
Munich, 1877
— See Switzerland, B: Appendix 2.
- Gumpach, Johannes von.** Letter to Norton Shaw, Esq., M. D., on the Subject of the True Figure and Dimensions of the Earth. 8°
Privately printed, Guernsey, 1862

- Gumpach, Johannes von.** The True Figure and Dimensions of the Earth, newly determined from the Results of Geodetic Measurements and Pendulum Observations. . . . In a Letter to G. B. Airy, Astronomer Royal. *Diagrams.* 8° 1862
- Gumprecht, Otto.** Der mittlere Isonzo und sein Verhältniss zum Natisone. Ein Beitrag zur Lösung der Frage nach dem Alter des Isonzosystems. *Map and profile.* 8° *Leipzig,* 1886
- Gumprecht, T. E.** Barth und Overwegs Untersuchungsreise nach dem Tschadsee und in das Innere Africa. *Maps.* Royal 8° *Berlin,* 1852
— See Stein und Hirschelmann.
- Gunion, R. H.** See India, B: Appendix 2.
- Gunnlaug, Björn, junior.** De Mensura et delineatione Islandiæ interioris, cura Societatis Litterariæ Islandicæ his temporibus faciendâ. 12° *Hessastadä,* 1834
- Günther, A.** See "Erebus;" also United Kingdom, II, "Challenger": Appendix 2.
- Günther, Dr Siegmund.** Lehrbuch der Geophysik und Physikalischen Geographie. 2 vols. in 1. 8°
Stuttgart, 1884-85
- Handbuch der Mathematischen Geographie (Bibliothek Geographischer Handbücher herausgegeben von Prof. Dr Friedrich Ratzel.) *Illustrations.* 8°
Stuttgart, 1890
- Johannes Kepler und der tellurisch-kosmische Magnetismus. (Penck's Geogr. Abhandlungen. Band 3, Heft 2.) *Figures.* Large 8° *Vienna,* 1888
- Lehrbuch der physikalischen Geographie. *Plates, &c.* 8° *Stuttgart,* 1891
- Luftdruckschwankungen in ihrem Einflusse auf die festen und flüssigen Bestandtheile der Erdoberfläche. *Diagrams.* 8° 1894
- Guppy, H. B.** The Solomon Islands and their Natives. *Map and illustrations.* Large 8° 1887
— The Solomon Islands, their Geology, General Features, and Suitability for Colonization. *Maps.* Large 8° 1887
- Gurley, R. R.** Address on African Colonization. 8° *Philadelphia,* 1839
— Report to the Secretary of State of the United States of Information in respect to Liberia. *Map and plates.* 8°
Washington, 1850
- Gurney, Anna.** Extracts from the Kongs-skugg-sio, or Speculum Regale. Translated by Anne Gurney. 8°
[*Norwich*] N. D.
- Gurney, Henry, and C. H. Allen.** Tripoli, Tunis, Algeria, and Morocco: Report to the Committee of the British and Foreign Anti-Slavery Society. 8° 1892
- Gurney, John Henry.** A List of the Diurnal Birds of Prey, with References and Annotations; also a Record of Specimens preserved in the Norfolk and Norwich Museum. 8° 1884
- Gurney, Matthew.** See Hakluyt, Vol. 2: Appendix 1.
- Gusman, Nunno di.** See Purchas, Vol. 4, Book 8; Ramusio, Vol. 3: Appendix 1.
- Güssfeldt, Dr Paul.** Bericht über eine Reise in den Centralen Chileno-Argentinischen Andes. Large 8° *Berlin,* 1884
- Guthe, H.** Lehrbuch der Geographie. 4th edition [by Hermann Wagner]. 8°
Hanover, 1879
- Guthrie, Mrs Maria.** Tour performed in the years 1795-96 through the Taurida or Crimea, the ancient kingdom of Bosphorus, the once powerful Republic of Tauric Cherson, and all the other Countries on the North Shore of the Euxine, ceded to Russia by the Peace of Kainardgi and Jassy. *Maps and plates.* 4° 1802
- Guthrie, Mrs.** Through Russia, from St Petersburg to Astrakhan and the Crimea. 2 vols. 8° 1874
- Guthrie, William.** New System of Modern Geography, or a Geographical, Historical, and Commercial Grammar, and Present State of the several Kingdoms of the World; the Astronomical part by J. Ferguson. 4° 1788
— Geographical, Historical, and Commercial Grammar, and Present State of the several Kingdoms of the World; with a Geographical Index, &c. *Maps.* 8° 1808
— Compendio di Geografia Universale, Ragionata, Storica, e Commerciale. *Maps.* 8° *Milan,* 1810
- Gutiérrez, Donato.** El Algodonero. 8° *Mexico,* 1885
- Gutiérrez, J. M.** See Azara.
- Gutiérrez, J. P.** Memorias Histórico-políticas del Jeneral. Vol. 1. 8°
Bogota, 1865
- Gutuere.** See Hakluyt, Vol. 2: Appendix 1.
- Gutzlaff, Charles.** Sketch of Chinese History, Ancient and Modern, comprising a Retrospect of the Foreign Intercourse and Trade with China. 2 vols. *Map and tables.* 8° 1834
— China Opened, or a Display of the Topography, History, Customs, &c., of the Chinese Empire. Revised by A. Reed. 2 vols. *Map.* 12° 1838
— and Peter du Ponceau. Two Letters on the Chinese System of Writing. 4° *Philadelphia,* 1840
- Guy, Lieut.** See Jones, F.
- Guyot, Arnold.** A Collection of Meteorological Tables, with other Tables useful in Practical Meteorology. 8°
Washington, 1852

- Guyot, Arnold.** Tables, Meteorological and Physical. 8° *Washington*, 1858
 — Ditto, 4th edition. Edited by William Libbey, jr. 8° *Washington*, 1884
 — The Earth and Man, or Physical Geography in its Relation to the History of Mankind. Abridged.] 5th edition, 1860; and 6th edition, 1863. 8°
 — On the Appalachian Mountain System. (From the *American Journal of Science*, Vol. 31, March 1861.) *Map*. 8°
New Haven, Conn., 1861
 — Géographie Physique Comparée, considérée dans ses Rapports avec l'Histoire de l'Humanité. *Maps*. 12° *Paris*, 1888
 — See Faure.
Guyot, Duclouz. See Burney, Vol. 5: Appendix 1.
Guzman, Alonzo Enriquez de. See Hakluyt Soc. Publ., Vol. 29: Appendix 1.
Guzmán, David J. Apuntamientos sobre la Topografía Física de la República del Salvador, comprendiendo; su Historia Natural, sus Producciones, Industria, Comercio e Inmigración, Climas, Estadística, &c. 8° *San Salvador*, 1883
Guzmán, Dr Gustave E. See Guatemala: Appendix 2.
Guzmán, P. Luis. Historia de las Misiones que han hecho los Religiosos de la Compañía de Jesus, en la India Oriental, y en los Reynos de la China y Japon. 2 vols. Folio *Akala*, 1601
Guzman, Ruiz Diaz. Historia de las Provincias del Rio de la Plata. *Map*. Folio. MS. 1612
Gyatsho, Lama Serap. See India, F, c: Appendix 2.
Gylden, H. Untersuchungen über die Constitution der Atmosphäre und die Strahlenbrechung in derselben. 4°
St Petersburg, 1866
 — Astronomiska Iakttagelser och Undersökningar antstalda på Stockholms Observatorium. Vol. 1. Nos. 1 and 2. 8°
Stockholm, 1876, 1880
Gyllius, Petrus. P. Gyllii de Constantinopoleos Topographia lib IV. 16°
Leyden, 1632
Györy, Sandor. A Hangrendozér Kiszámításáról es Zongorák Hangolásáról Mérséklet nélkül tisztá Vizonyok szerint. 4°
Budapest, 1858
- ## H
- H—, T.** A Short Way to Know the World, or the Rudiments of Geography. By T. H. *Frontispiece*. 12° 1712
Haacke, Dr Wilhelm. Bioekographie Museenpflege und Kolonialthierkunde, Drei Abhandlungen verwandten Inhalts nebst einer Einleitung in die Biographie der Organismen. 8° *Jena*, 1886
Haafner, J. Travels on Foot through the Island of Ceylon. Translated from the Dutch. *Illustrations*. 8° 1821
 — See Phillips [3], Vol. 5: Appendix 1.
Haas, H. See Schneider.
Haast, Sir Julius von. Report of a Topographical and Geological Exploration of the Western Districts of the Nelson Province, New Zealand. 8°
Nelson, 1861
 — Report on the Geological Survey of the Province of Canterbury. Folio*
Christchurch, 1864
 — Report on the Formation of the Canterbury Plains. *Map and geological sections*. Folio*
Christchurch, 1864
 — Report on the Headwaters of the River Waitaki. 4° *Christchurch* [1865]
 — Report on the Headwaters of the River Rakan. *Maps and plates*. Folio*
Christchurch, 1866
 — Moas and Moa Hunters. Small 8°
Christchurch, 1871
 — Researches and Excavations carried on in and near the Moa Bone Point Cave, Sumner Road, in the year 1872. Small 8°
Christchurch, 1874
 — Geology of the Provinces of Canterbury and Westland, New Zealand. *Maps and plates*. 8°
Christchurch, 1879
 — The Progress of Geology. 8°
Dunedin, 1883
 — Humanism and Realism in their Relation to Higher Education. 8°
Dunedin, 1883
 — In Memoriam: Ferdinand R. Von Hochstetter. *Portraits*. Large 8°
Christchurch, 1884
Habenicht, H. Die Spuren der Schöpfungsperioden in der Oberflächengestaltung der Erde, und daraus abgeleitete Katastrophentheorie. *Map and photographs*. 8°
Gotha, 1875
 — Einige Gedanken über die hauptsächlichsten recenten Veränderungen der Erdoberfläche. 8°
Gotha, 1882
 — Vorschlag zur Erlangung exakter Positionen in Inner-Afrika. (From *Ausland*, Nr. 9, 1885.) 4° 1885
 — Ueber das Woher und Wohin des gegenwärtigen geophysischen Zustandes. *Map*. 8°
Vienna, 1888
 — Das seismische Problem. *Map*. Large 8°
Vienna, 1889
 — Häufigkeit der Eisberge im Golfstrom und Klimaschwankungen. 4°
1892
Habersham, A. W. My Last Cruise; or, Where we Went, and What we Saw: being an Account of Visits to the Malay and Loo-Choo Islands, the Coasts of China, Formosa, Japan, Kamtschatka, Siberia, and the Mouth of the Amoor River. *Plates*. 8° *Philadelphia*, 1857

- Hacke, William.** Collection of Original Voyages. [For full Title and Contents, see Appendix 1.]
- Hacker, B.** Wegweiser oder kurze Erklärung der Merkwürdigkeiten und mahlerischen Ansichten in der Stadt Salzburg und der Umgebung. 3rd edition. 12° *Salzburg*, 1830
- Hadfield, William.** Brazil, the River Plate, and the Falkland Islands; with the Cape Horn Route to Australia; including Notices of Lisbon, Madeira, the Canaries, and Cape Verds. *Woodcuts*. 8°
- Haeckel, Prof. Ernst.** A Visit to Ceylon. Translated by Clara Bell. Small 8° 1883
— Indische Reisebriefe. 3rd edition. *Illustrations*. 8° *Berlin*, 1893
- Haefkens, J.** Reize naar Guatemala. *Plates* *The Hague*, 1827
— Centraal Amerika, uit een Geschiedkundig, Aardrijkskundig en Statistiek Oogpunt beschouwd. *Maps and plates*. 8° *Dordrecht*, 1832
- Haensel, John Gottfried.** Letters on the Nicobar Islands, their Natural Productions, and the Manners, Customs, and Superstitions of the Natives. 8° 1812
- Hafiz** (the Persian Poet). See Nott.
- Haga, A.** Nederlandsch Nieuw Guinea en de Papoesche Eilanden. Historische Bijdrage, 1500-1883. 2 vols. *Map*. 8° *Batavia*, 1884
- Hage, C., and H. Tegner.** Ueber die Bedingungen eines Handelsverkehrs mit dem westlichen Sibirien. Bericht über eine Spezial-Untersuchungs-Reise. Aus dem Dänischen übersetzt von Dr Richard Lehmann. *Map*. Small 8° *Halle*, 1881
- Hagemester, Jules de.** Commerce of New Russia, Moldavia, and Wallachia. Translated by Triebner. *Map and tables*. 8° 1836
— Essai sur les Ressources Territoriales et Commerciales de l'Asie Occidentale, le Caractère des Habitans, &c. 8° *St Petersburg*, 1839
— See Baer and Helmersen, 3.
- Hager, Carl.** Die Marshall-Inseln in Eri- und Völkerkunde, Handel und Mission. Mit einem Anhang, Die Gilbert-Inseln. *Map*. 8° *Leipzig*, 1886
— Kaiser Wilhelms-Land und der Bismarck-Archipel. *Maps and illustrations*. Crown 8° *Leipzig* [1886]
- Hagerty, Frank H.** The Territory of Dakota: The State of North Dakota; the State of South Dakota; an Official Statistical, Historical, and Political Abstract; Agricultural, Mineral, Commercial, Manufacturing, Educational, Social, and General Statements. 8° *Aberdeen, S.D.*, 1889
- Haggenmacher, G. A.** Reise im Somali-Lande, 1874. (Ergänzungsheft, 47— Petermann's Mittheilungen.) *Map*. 4° *Gotha*, 1876
- Hague, Arnold.** See United States, G, c; H, a: Appendix 2.
- Hahn, C.** Aus dem Kaukasus: Reisen und Studien: Beiträge zur Kenntniss des Landes. 8° *Leipzig*, 1892
- Hahn, Prof. F. G.** Untersuchungen über das Aufsteigen und Sinken der Küsten. 8° *Leipzig*, 1879
— Insel-Studien. Versuch einer auf biographische und geologische Verhältnisse gegründeten Eintheilung der Inseln. *Map*. 8° *Leipzig*, 1883
— See Kirchhoff; Levasseur; also Germany, C (Forschungen, &c., Vol. 1): Appendix 2.
- Hahn, T.** Die Sprache der Nama. 8° *Leipzig*, 1870
- Hahnzog, A. G.** Lehrbuch der Militär-Geographie von Europa. 2 vols. in 1. 12° *Magdeburg*, 1820
- Hahn-Hahn, Countess Ida.** Travels in Turkey, the Holy Land, and Egypt. Translated from the German. Royal 8° 1845
- Haidinger, W.** Bericht über die geognostische Uebersichts-Karte der Oesterreichischen Monarchie. 8° *Vienna*, 1847
— [Preface to.] Die Geologische Uebersichtskarte des mittleren Thieles von Süd-America. See Foetterle.
— Considerations on the Phenomena attending the Fall of Meteorites on the Earth. Translated by Marshall. 8° 1861
— See Becker; Hauer.
- Haiens, — de la.** See De la Haiens.
- Haig, General F. T.** Report on the Navigation of the Godavery, 1854; with the Remarks of the Board of Public Works thereon, and a Memorandum by G. P. Tuke. *Map*. Royal 8° *Madras*, 1857
— Report of a Journey to the Red Sea Ports, Somali-Land, and Southern and Eastern Arabia. 8° [1887]
- Haigh, S.** Sketches of Buenos Ayres, Chili, and Peru. *Map*. 8° 1831
- Hain, Victor-Armand.** A la Nation sur Alger. 8° *Paris*, 1832
- Haines, C. R.** Gordon's Death: What is the Truth? (From *The United Service Magazine*.) 8° 1890
- Haitho, Prince (Ayton or Hayton, or Anthonie of Armenia).** See Kerr, Vol. 1; Purchas, Vol. 3, Book 1; Ramusio, Vol. 2: Appendix 1.

- Hake, A. Egmont.** Events in the Taiping Rebellion: being Reprints of MS. copied by General Gordon, in his own handwriting; with Monograph, Introduction, and Notes. *Portrait and map.* 8° 1891
- Hakewill, J.** A Picturesque Tour of Italy, from Drawings made in 1816-17. *Plates.* Folio 1820
- Hakluyt, Richard.** The Principal Navigations, Voyages, Traffiques, and Discoveries of the English Nation. 5 vols. [For Title and Contents, see Appendix I.]
- Hakluyt Society Publications.** Volumes 1 to 87, from 1847 to 1893. [For Contents of volumes, see Appendix I.]
- H. A. L.,** the "Old Shckarry." See Levison.
- Haldane, R. C.** Subtropical Cultivations and Climates: a Handy Book for Planters, Colonists, and Settlers. *Illustrations.* 8° 1886
- Haldeman, S. S.** Report on the Present State of our Knowledge of Linguistic Ethnology, 1856. 8° *Washington*, 1856
- Investigation of the Power of the Greek Z by means of Phonetic Laws. 8° N. P., N. D.
- On the Relations between Chinese and the Indo-European Languages. 8° *Cambridge, Mass.*, 1857
- Analytic Orthography: an Investigation of the Sounds of the Voice and their Alphabetical Notation, including the Mechanism of Speech and its bearing upon Etymology. 4° *Philadelphia*, 1860
- Hale, Horatio.** Migrations in the Pacific Ocean. From the Volume on the Ethnography and Philology of the U. S. Exploring Expedition under Charles Wilkes. *Maps.* 8° 1846
- See Wilkes.
- Hale, Col. Lonsdale.** Analytical Index to Major Clarke's Authorised Translation of "The Franco-German War, 1870-71." 8° 1890
- Halfeld, H. G. F., and J. J. von Tschudi.** Die Brasilianische Provinz Minas Geraes. (Ergänzungsheft, 9—Petermann's Mittheilungen.) *Map.* 4° *Gotha*, 1862
- Halford, George Britton.** Not like Man, Bimanous and Biped, nor yet Quadrumanous, but Cheiropodous. *Plates.* 8° *Melbourne*, 1863
- Haliburton, R. G.** The Dwarfs of Mount Atlas: Statements of Natives of Morocco and of European Residents there as to the existence of a Dwarf Race south of the Great Atlas; with Notes as to Dwarfs and Dwarf Worship. 8° 1891
- Racial Dwarfs in the Atlas and the Pyrenees. (Reprinted from the *Imperial and Asiatic Quarterly Review.*) 8° 1893
- The Holy Land of Punt. (Reprinted from the *Academy*, 8th July 1893.) 8° 1893
- Hall, Rev. Alfred J.** A Grammar of the Kwaguit Language. From the Transactions of the Royal Society of Canada. Vol. 6, section 2, 1888. 4° *Montreal*, 1889
- Hall, Capt. Basil.** Account of a Voyage of Discovery to the West Coast of Corea, and the Great Loo-Choo Island; with a Vocabulary of the Loo-Choo Language, by H. J. Clifford. *Maps and plates.* 4° 1818
- Extracts from a Journal written on the Coasts of Chili, Peru, and Mexico in 1820-22. 2 vols. *Map.* 8° *Edinburgh*, 1825
- Travels in North America in 1827-28. 3 vols. *Maps.* 8° *Edinburgh*, 1829
- Schloss Hainfeld, or a Winter in Lower Styria. 8° 1836
- Fragments of Voyages and Travels. Royal 8° 1852
- Hall, Charles Francis.** Life with the Esquimaux, &c. 2 vols. *Maps and plates* 1864
- Narrative of the Second Arctic Expedition made by Charles F. Hall, his Voyage to Repulse Bay, Sledge Journeys to the Straits of Fury and Hecla and to King William's Land, and Residence among the Eskimos during the years 1864-69. Edited by Professor J. E. Nourse. *Photograph, plates, maps, and map in pocket.* 4° *Washington*, 1879
- See MacClintock, Sir F. L.; also "Polaris."
- Hall, Col. Francis.** Colombia, in its Present State in respect of Climate, Soil, &c. *Map.* 8° 1827
- Hall, C. G. Strode.** Report on the Mai Cussa. *Map.* Folio* *[Brisbane]* 1888
- Hall, Edward H.** The Great West: Travellers', Miners', and Emigrants' Guide and Hand-Book to the Western, North-Western, and Pacific States and Territories; with . . . complete Tables of Distances across the American Continent. *Map.* 8° 1867
- Hall, E. S.** See Whiting.
- Hall, Henry.** Manual of South African Geography. *Map.* 12° *Cape Town*, 1859
- Hall, Henry.** See United States, A (Tenth Census, Vols. 8 and 22): Appendix 2.
- Hall, James.** Contributions to the Palæontology of New York, being some of the Results of Investigations made during 1855-58. *Woodcuts.* 8° *New York*, 1858
- Maps and Plates of the Geological Sections of the United States of America. 4° *New York, N. D.*
- See United States, II, a (Prof. Papers): Appendix 2.

- Hall, James, and J. D. Whitney.** Report on the Geological Survey of the State of Iowa, embracing the Results of Investigations made during 1855-57. Vol. 1, Part 1, Geology; Part 2, Paleontology. 2 vols. *Maps and plates.* Royal 8° 1858
- Hall, James.** See Hakluyt Soc. Publ., Vol. 5: Appendix 1.
- Hall, John.** See Purchas, Vol. 3, Book 4: Appendix 1.
- Hall, John.** Proposed Settlement of Prince Albert Land. *Map.* 8° Melbourne, 1862
- Hall, Maxwell.** Observations made on the Blue Mountain Peak. 4° [1887]
— The Jamaica Rainfall from 1870 to 1889. Supplement to the *Jamaica Gazette* of 21st January 1892. Folio°.
- Hall, S. C., and Mrs Hall.** Ireland, its Scenery, Character, &c. Vols. 1 and 3. *Maps and plates.* Imp. 8° N.D.
- Hall, Admiral Sir W. H.** Narrative of the Voyages and Services of the "Nemesis," from 1840 to 1843; and of the Combined Naval and Military Operations in China, comprising a Complete Account of the Colony of Hong Kong, and Remarks on the Character and Habits of the Chinese; with Personal Observations by W. D. Bernard. 2 vols. *Maps and plates.* 8° 1844
— A few Remarks relative to the Slave Trade on the East Coast of Africa. Extracted from the Voyage of the "Nemesis." 8° N.D.
— Our National Defences. *Map.* 8° 1876
— and W. D. Bernard. The "Nemesis" in China, comprising a History of the late War in that Country, with an Account of the Colony of Hong Kong. *Maps and plates.* 8° 1844
- Hallberg, Baron von.** See Phillips [3], Vol. 5: Appendix 1.
- Hallett, Holt S.** Address of Mr Holt S. Hallett, upon New Markets and Extension of Railways in India and Burmah. 8° 1887
— Address of Mr Holt S. Hallett, upon Burmah, our Gate to the Markets of Western and Central China, treating with the Proposed Connection of Burmah with China by Railway. Delivered before the Birmingham Chamber of Commerce on the 26th May 1887. 8° 1887
— A Thousand Miles on an Elephant in the Shan States. *Maps and illustrations.* 8° 1890
— See Colquhoun.
- Halley, Edmund,** his Life and Work. 8° 1880
— See Frezier; also Burney, Vol. 4: Appendix 1.
- Halloran, Alfred Laurence.** Wae Yang Jin. Eight Months' Journal kept on Board one of Her Majesty's Sloops of War during Visits to Loochoo, Japan, and Pootoo. *Plates.* 8° 1856
- Halloy, J. J. D'Omalius d'.** *Eléments de Géologie, ou Seconde Partie des Eléments d'Inorganomie particulière.* *Maps and plates.* 8° Paris, 1839
— Coup d'œil sur la Géologie de la Belgique. *Map.* 8° Brussels, 1842
— Des Races Humaines, ou Eléments d'Ethnographie. 8° Paris, 1845
- Halls, J. J.** See Pearce.
- Haly, Lieut.-Col. R. H. O'Grady.** The Nile above the Second Cataract: Précis of Information. Compiled in the Intelligence Branch of the Quarter-Master-General's Department. Part 1. Sarras to New Dongola; Part 2. New Dongola to Abn-Hamed and Khartoum. *Maps.* 8° 1884
- Hamel, H.** See Astley, Vol. 4; Burney, Vol. 3; Pinkerton, Vol. 7; Allgemeine Historie, Vol. 6: Appendix 1.
- Hamel, J.** Tradescant der Aeltere 1618 in Russland. *Map and portrait.* 4° 1847
— Der Dodo, die Einsiedler, und der erdichtete Nazarovogel. 8° St Petersburg, 1848
— England and Russia; comprising the Voyages of John Tradescant the elder, Sir Hugh Willoughby, Richard Chancellor, Nelson, and others, to the White Sea, &c. Translated by J. S. Leigh. 8° 1854
- Hamerton, Lieut.-Col. Atkins.** Information on Various Points connected with his Highness the Imaum of Muskat, and the Nature of his Relations with the British Government, &c. (Bombay Records, xxiv., N.S.) 8° Bombay, 1856
Treaties, Engagements, &c., concluded between Her Britannic Majesty and His Highness the Imaum of Muskat, and between the Hon. East India Company and His Highness, 1798 to 1846.
Treaty (concluded Sept. 1833) between the United States of America and the Imaum of Muskat.
Treaty (concluded 17th Nov. 1844) between the King of the French and the Imaum of Muskat.
- Hamilton, Capt. Alexander.** A New Account of the East Indies. 2 vols. *Maps and plates.* 8° Edinburgh, 1827
— See Astley, Vol. 3; Allgemeine Historie, Vol. 5: Appendix 1.
- Hamilton, Archibald.** On the Trade with the Coloured Races of Africa. 8° 1868
- Hamilton, A. G.** A New Key to unlock every Kingdom, State, and Province in the known World. *With a table.* 12° Leeds, 1839

- Hamilton, Charles.** Sketches of Life and Sport in South-Eastern Africa. Edited by F. G. H. Price. *Plates.* 8° 1870
- **Oriental Zigzag, or Wanderings in Syria, Moab, Abyssinia, and Egypt.** *Plates.* Small 8° 1875
- Hamilton, Charles.** Historical Relation of the Origin, Progress, and final Dissolution of the Government of the Rohilla Afghans in the Northern Provinces of Hindostan. 8° 1787
- Hamilton, Lieut.-Col. D.** Report on the Shevaroy Hills. 8° *Madras*, 1862
- Report on the Pulni Mountains. 2nd series. 8° *Madras*, 1864
- Report on the High Ranges of the Annamullay Mountains. 8° *Madras*, 1866
- Hamilton, Francis** [formerly Buchanan]. Journey from Madras, through the Countries of Mysore, Canara, and Malabar, for the express purpose of Investigating the State of Agriculture, Arts, Commerce, Religion, Manners, Customs, History (Natural and Civil), and Antiquities, in the Dominions of the Rajah of Mysore, and the Countries acquired by the Hon. East India Company from Tippoo Suldaun. 3 vols. *Plates.* 4° 1807
- Account of the Kingdom of Nepal, and of the Territories annexed to this Dominion by the House of Gorkha. *Map and plates.* 4° *Edinburgh*, 1819
- See Eyries, Vol. 14; Pinkerton, Vol. 8: Appendix 1.
- Hamilton, G.** A Voyage round the World in Her Majesty's frigate "Pandora," performed under the direction of Captain Edwards in the years 1790-92; with the Discoveries made in the South Sea, and the many Distresses experienced by the Crew from Shipwreck and Famine, in a Voyage of 1,100 miles in open boats between Endeavour Straits and the Island of Timor. 8° *Berwick*, 1793
- Hamilton, George.** Experiences of a Colonist Forty Years Ago: a Journey from Port Phillip to South Australia in 1839, and a Voyage from Port Phillip to Adelaide in 1846. By an Old Hand. *Illustrations.* 8° *Adelaide*, 1880
- Hamilton, H. C.** See Strabo.
- Hamilton, James.** Wanderings in North Africa. *Map and plates.* 8° 1856
- Sinai, the Hedjaz, and Soudan: Wanderings around the Birth-place of the Prophet, and across the Æthiopian Desert from Sawakin to Chartum. *Maps.* 8° 1857
- Hamilton, Walter.** Geographical, Statistical, and Historical Description of Hindostan and the adjacent Countries. 2 vols. *Map.* 4° 1820
- The East India Gazetteer. 2 vols. *Maps.* 8° 1828
- Hamilton, Rev. Wm.** Letters concerning the Northern Coast of the County of Antrim, with the Antiquities, Manners, and Customs of that Country. *Map and plates.* 8° *Dublin*, 1790
- Hamilton, Wm.** Remarks on Several Parts of Turkey. Part 1. *Ægyptiaca*, or some Account of the Antient and Modern State of Egypt, as obtained in 1801-2. 4° 1809
- See Pinkerton, Vol. 3: Appendix 1.
- Hamilton, Wm. John.** Researches in Asia Minor, Pontus, and Armenia, with some Account of their Antiquities and Geology. 2 vols. *Map and plates.* 8° 1842
- Hamilton, W. R.** No Mistake, or a Vindication of the Negotiators of the Treaty of 1783 respecting the North Eastern Boundary of the United States. 8° 1842
- Hamley, Colonel Charles.** See Blackwood, Vol. 4: Appendix 1.
- Hamley, W. G.** A New Sea and an Old Land, being Papers suggested by a visit to Egypt at the end of 1869. *Plates.* 8° 1871
- Hammard, C. F. E.** Reise durch Oberschlesien zur Russisch-Kaiserlichen Armee nach der Ukraine. Vol. 1. *Maps.* 8° *Gotha*, 1787
- Hammer, -- de.** See Recueil de Voyages, Vol. 2, p. 611: Appendix 1.
- Hammer, E.** Ueber die geographisch-wichtigsten Kartenprojektionen insbesondere die zenitalen Entwürfe nebst Tafeln zur Verwandlung von geographischen Koordinaten in Azimutale. *Plates.* 8° *Stuttgart*, 1889
- Hammer-Purgstall, Freiherr J. von.** Denkmal auf das Grab der beyden letzten Grafen von Purgstall. *Plans.* 8° *Vienna*, 1821
- Geographie von Arabien (Jahrbücher der Literatur). 8° *Vienna*, 1840
- Abhandlung über die Siegel der Araber, Perser, und Türken. *Plate.* 4° *Vienna*, 1848
- Bericht über die in den letzten vier Jahren 1845-48 zu Constantinopel gedruckten und lithographirten Werken. [In two pamphlets.] 8° *Vienna*, 1849
- Uebersicht der Literaturgeschichte der Araber. 4° *Vienna*, 1850
- Ueber die Namen der Araber. 4° *Vienna*, 1852
- Das Kamel. 4° *Vienna*, 1854
- Ueber die Arabische Geographie von Spanien. 8° *Vienna*, 1854
- Ueber die Arabischen Wörter in Spanischen. 8° *Vienna*, 1855
- Geschichte Wassaf's. Persisch herausgegeben und Deutsch übersetzt. Vol. 1. 4° *Vienna*, 1856
- See Evliya Effendi.

- Hammer - Purgstall, Freiherr J. von.** Ueber die Menschenclasse, welche von den Arabern "Schoubije" genannt wird. 8° *Vienna*, N. D.
- Hammond, H. W., and R. Spankie.** Reports on the Frequency of Suits for Ouster. (Records, N.W. Provinces of India, Part 25.) Large 8° *Agra*, 1856
- Hamor, Ralph.** See Purchas, Vol. 4, Book 9: Appendix 1.
- Hampton, —.** See Polybius.
- Hamy, Dr E. T.** La Mappemonde d'Angelino Dulcert, de Majorque, 1339. 8° *Paris*, 1887
- Note sur la Mappemonde de Diego Ribero (1529), conservée au Musée de la Propagande de Rome. 8° *Paris*, 1887
- Notice sur une Mappemonde Portugaise anonyme de 1502, récemment découverte à Londres. *Maps*. 8° *Paris*, 1887
- Note sur une Carte Marine inédite de Giacomo Russo de Messine (1557). *Map*. 8° *Paris*, 1888
- Les Origines de la Cartographie de l'Europe Septentrionale. *Maps*. 8° *Paris*, 1889
- Hanauer, Rev. J. E.** See Lees, G. R.
- Hanbury, B.** See Waddington, G.
- Hancock, John.** Observations on the Climate, Soil, and Production of British Guiana, and on the Advantages of Emigration to, and Colonising the Interior of, that Country. 8° 1840
- Hancock, J.** On the Cause of the Appearance commonly termed Heat Lightning, and on certain Correlative Phenomena. 8° N. D.
- Hancock, Wm.** Notes on the Physical Geography, Flora, Fauna, &c., of Northern Formosa, with Comparisons between that District and Hainan, and other Parts of China. *Map*. 4° [*Tantui*, 1882]
- Hann, Prof. Julius J.** Ueber die Wärmeabnahme mit der Höhe im Asiatischen Monsungebiet. 8° *Vienna*, 1873
- Ueber gewisse beträchtliche Unregelmässigkeiten des Meeres-Niveaus. 8° *Vienna*, 1875
- Zur barometrischen Höhenmessung. 8° *Vienna*, 1876
- Zur Meteorologie der Alpengipfel. 8° *Vienna*, 1878
- Untersuchungen über die Regenverhältnisse von Oesterreich - Ungarn. [Parts 1 and 2.] 8° *Vienna*, 1879, 1880
- Ueber den täglichen Gang einiger meteorologischen Elemente in Wien (Stadt). 8° 1881
- Ueber den täglichen Gang des Luftdruckes, der Temperatur, der Feuchtigkeit, Bewölkung und Windstärke auf den Plateaux der Rocky Mountains. 8° 1881
- Hann, Prof. Julius J.** Ueber die Temperatur der Südlichen Hemisphäre. 8° *Vienna*, 1882
- Handbuch der Klimatologie. *Illustration*. 8° *Stuttgart*, 1883
- Ueber die klimatischen Verhältnisse von Bosnien und der Herzegowina. 8° [*Vienna*] 1883
- Einige Resultate aus Major von Mechow's meteorologischen Beobachtungen im Innern von Angola. 8° [*Vienna*] 1884
- Beiträge zur Kenntniss der Vertheilung des Luftdruckes auf der Erdoberfläche. Large 8° [*Vienna*] 1886
- Bericht über die Fortschritte der geographischen Meteorologie. 8° [1888]
- Resultate der meteorologischen Beobachtungen der französischen Polar-Expedition, 1882-83, am Cap Horn. *Maps*. Folio° [*Vienna*, 1889]
- Temperatur-Mittel aus der Periode 1851-1885 für die österreichischen Alpen und deren Grenzgebiete. 4° N. P., N. D.
- Ueber die Luftfeuchtigkeit als klimatischer Factor. 8° [*Vienna*, 1889]
- Zur Meteorologie des Sonnblickgipfels. 8° *Vienna*, 1889
- Beiträge zur Arktischen Meteorologie. Nach den "Contributions to our Knowledge of the Meteorology of the Arctic Regions;" Part 4 and Part 5. London, 1885-1888. Large 8° [*Vienna*] 1889
- Die meteorologischen Ergebnisse der Lady Franklin Bay Expedition, 1881-83. Large 8° [*Vienna*] 1890
- Resultate der meteorologischen Beobachtungen an der finnländischen internationalen Polarstation in Sodankylä. 4° 1890
- Die Ergebnisse der dänischen internationalen Polar-Expeditionen im Jahre 1882-83. 4° 1890
- Resultate der meteorologischen Beobachtungen auf dem Gipfel von Pike's Peak (Colorado), 4,308 meter (14,134 feet), nach Beobachtungen von November 1874 bis inclusive Juni 1888. 4° [1891]
- Studien über die Luftdruck- und Temperaturverhältnisse auf dem Sonnblickgipfel, nebst Bemerkungen über deren Bedeutung für die Theorie der Cyclonen und Anticyclonen. 8° *Vienna*, 1891
- Die neue Anemometer- und Temperatur-Station auf dem Obergipfel (2,140 M.). 4° 1893
- Ergebnisse der meteorologischen Beobachtungen der niederländischen internationalen Polar-Expedition, 1882-83, in der Kara-See. Large 8° 1893
- What additional Stations are desired for Meteorological and for Climatological purposes. (Extract from the Papers of the Chicago Meteorological Congress, August 1893.) 8° *Chicago*, 1893

- Hann, Prof. Julius J.** Der tägliche Gang der Temperatur auf dem Obergipfel (2140 m.) und einige Folgerungen aus dem selben. 2 plates. 8° Vienna, 1893
— See Kirchhoff; Penck's Abhandlungen, 2; Rohlf's; also Switzerland, B: Appendix 2.
- Hannah, John.** Review of "Sheep Farming in Buenos Ayres," &c., by Wilfred Latham, Esq. 16° Buenos Ayres, 1867
- Hannan, Charles.** A Swallow's Wing, a Tale of Pekin. 12° 1888
- Hannibal.** A Dissertation on the Passage of Hannibal over the Alps. Maps. 8° Oxford, 1820
— See Beaujour, Baron F. de.
- Hannington, Rev. James.** The Last Journals of Bishop Hannington, from 1st August 1885 to the day of his death, 29th October 1885, containing a detailed Account of his Journey through Masai Land, his Capture and Imprisonment. 8° 1886
- Hanno.** See Falconer, T.; Fischer, C. T.; Mann, Abbé; also Ramusio, Vol. 1: Appendix 1.
- Hannonius, Joannes Taisnier.** De usu Sphaerae Materialis, hactenus ab omnibus Philosophis, et Mathematicis magno studiosorum incommodo neglecto nunc vero in lucem tradito. 4° Cologne, 1559
- Hanoteau, A.** Essai de Grammaire de la Langue Tamachek', renfermant les principes du Langage parlé par les Imouchar'ou Touareg, des Conversations en Tamachek', des Facsimile d'écriture en caractères Tifinar'. Map. 8° Paris, 1860
— and A. Letourneux. La Kabylie et les Coutumes Kabyles. 3 vols. Map and diagram. 8° Paris, 1872-73
- "Hansa." See Koldewey.
- Hansen, Dr G. A.** See Norway, A (North Atlantic Expedition): Appendix 2.
- Hanson, P. T.** See Hansteen, C.
- Hanson, William.** Geographical Encyclopedia of New South Wales, including the Counties, Towns, and Villages within the Colony, with the Sources and Courses of the Rivers and their Tributaries . . . Map and diagrams. Large 8° Sydney, 1892
- Hansteen, C.** Untersuchungen über den Magnetismus der Erde. Uebersetzt von P. T. Hanson. Maps and plates. 4° Christiania, 1819
— Souvenirs d'un Voyage en Sibérie. Traduits du Norvégien par Mme. Colhan, et revus par MM. Sédillot et De la Roquette. Map. 8° Paris, 1857
— See Sabine.
— and Lient. Due. Resultate magnetischer, astronomischer, und meteorologischer Beobachtungen auf einer Reise nach dem Oestlichen Sibirien in den Jahren 1828-30. Maps. 4° Christiania, 1863
- Hanway, Jonas.** An Historical Account of the British Trade over the Caspian Sea, with a Journal of Travels from London through Russia into Persia, and back again through Russia, Germany, and Holland. 4 vols. in 3. Maps and plates. 4° 1753
— The same. 2nd edition. 2 vols. Maps. 4° 1754
— The same. 3rd edition. Maps and plates. 4° 1762
— See P—; also New Collection of Travels, Vol. 4; "The World Displayed," Vols. 14, 15, p. 609: Appendix 1.
- Harant, Kristof.** Gesta z Království Ceského do Benátek, odtud do země Svaté, země Judské a Dále do Egypta, a Potom na Horu Oreb, Sinai a Sv. Kateriny v Pusté Arabii. 2 vols. Portrait and plan. 8° Prague, 1854-55
- Harbord, Rev. J. B.** Glossary of Navigation: a Vade-Mecum for Practical Navigators of the Royal Navy, Mercantile Marine, and Yacht Squadrons, containing Explanations of the Technical Terms used in Nautical Geography, Meteorology, and Astronomy. 2nd edition. Charts and diagrams. 16° Portsmouth, 1883
- Harcourt, Capt. A. F. P.** The Himalayan Districts of Kooloo, Lahoul, and Spiti. Map and plates. Small 8° 1871
— See India, P (Selections, No. 10): Appendix 2.
- Harcourt, E. Vernon.** Sketch of Madeira, containing Information for the Traveller or Invalid Visitor. Maps. 8° 1851
- Harcourt, Robert.** See Gottfried; Purchas, Vol. 4, Book 6: Appendix 1.
- Harcus, W.** South Australia, its History, Resources, and Productions. Plates and maps in cover. 8° 1876
- Hardcastle, E. L. F.** See Smith, M. L.
- Hardegger, Dr D. Kammele von.** See Paulitschke.
- Hardie, David.** Notes on some of the more Common Diseases in Queensland in Relation to Atmospheric Conditions, 1887-91. Chart. 8° Brisbane, 1893
- Hardine, —.** See Hakluyt, Vol. 2: Appendix 1.
- Hardman, —.** See Jermann.
- Hardman, Frederick.** Scenes and Adventures in Central America. Small 8° Edinburgh, 1852
- Hardman, W.** See Stuart, J. M^d.
- Hardwicke, —.** See Eyriès, Vol. 14: Appendix 1.
- Hardwicke's Annual Biography** for 1857. See Walford.

- Hardy, C.** Forest Life in Acadie: Sketches of Sport and Natural History in the Lower Provinces of the Canadian Dominion. *Plates.* 8° 1869
- Hare, Augustus J. C.** Cities of Southern Italy and Sicily. *Illustrations.* 12° 1883
— Cities of Central Italy. 2 vols. *Maps and illustrations.* 12° 1884
— Days near Rome. 3rd edition. 2 vols. *Illustrations.* Crown 8° 1884
— North-Eastern France. *Map and illustrations.* Crown 8° 1890
— South-Eastern France. *Map and illustrations.* Crown 8° 1890
— South-Western France. *Map and illustrations.* Crown 8° 1890
- Hare, Dr.** Of the Conclusion arrived at by a Committee of the Academy of Sciences of France, agreeably to which Tornados are caused by Heat; while, agreeably to Peltier's Report to the same body, certain Insurers had been obliged to pay for a Tornado as an Electrical Storm. 8° *Philadelphia*, 1852
— Queries and Strictures respecting Espy's Meteorological Report to the Naval Department; also, the Conclusion arrived at by a Committee of the Academy of Sciences of France agreeably to which Tornados are caused by Heat, &c. 8° *Philadelphia*, 1852
— See Redfield.
- Hare, S.** See Hakluyt, Vol. 4: Appendix 1.
- Hare, Lieut. W. A. H.** See United Kingdom, G, War Office Publications: Appendix 2.
- Hareborne, M. W.** See Hakluyt, Vol. 2: Appendix 1.
- Hargrave, Joseph James.** Red River. 8° *Montreal*, 1871
- Hariot, P.** See France, B, a; Cape Horn: Appendix 2.
- Hariot, T.** A Briefe and True Report of the new found Land of Virginia, of the Commodities, &c., discovered by the English Colony there. *Plates.* 4° [Reprint.] *Frankfort o. M.* 1595
- Harkness, Henry.** A Description of a Singular Aboriginal Race inhabiting the Summit of the Neilgherry Hills, or Blue Mountains of Coimbatore, in the Southern Peninsula of India. *Plates.* 8° 1832
- Harkness, H. W., and J. P. Moore.** Catalogue of the Pacific Coast Fungi. 8° [*San Francisco*, 1880]
— Footprints found at the Carson State Prison. *Illustrations.* 8° [1882]
- Harkness, Robert.** See Murchison.
- Harman, Capt. H. J.** See Walker, J. T.
- Harmon, D. W. (de Montreal).** See Eryiès, Vol. 8: Appendix 1.
- Harnisch, Dr. Albert.** Badghis, Land und Leute, nach den geographischen Ergebnissen der afghanischen Grenzkommission von 1884-88. Large 8° *Berlin*, 1891
- Harrington, B. J.** See Dawson, J. W.
- Harrington, Mark W.** See United States, C: Appendix 2.
- Harris, George W.** The Practical Guide to Algiers. *Map, plan, and illustrations.* 12° [1890]
— "The" Practical Guide to Algiers. 2nd edition. *Maps, plans, and illustrations.* 12° 1892 [1891]
— Ditto. 3rd edition. 12° 1893 [1892]
— Ditto. 4th edition. 12° 1894 [1893]
- Harris, John.** Navigantium atque Itinerantium Bibliotheca, or a complete Collection of Voyages and Travels. The two editions of 1705 (2 vols.) and 1745 (2 vols. in 4). *Maps, plates, and portraits.* Folio. [For full Titles and Contents, see Appendix 1.]
- Harris, Joseph.** The Description and use of the Globes and the Orrery. 2nd edition. *Plates.* 8° 1732
- Harris, Major.** See Bushby, G. A.
- Harris, T. M.** The Journal of a Tour into the Territory Northwest of the Alleghany Mountains, made in the Spring of the year 1803; with a Geographical and Historical Account of the State of Ohio. *Maps, &c.* 8° *Boston, Mass.*, 1805
- Harris, T. W.** Entomological Correspondence of (edited by S. H. Scudder) *Portrait.* 8° *Boston*, 1869
- Harris, Walter B.** The Land of an African Sultan: Travels in Morocco, 1887-89. *Map and illustrations.* Crown 8° 1889
— A Journey through the Yemen, and some General Remarks upon that Country. *Map and illustrations.* 8° 1893
- Harris, Sir William Cornwallis.** Narrative of an Expedition into Southern Africa in 1836-37, from the Cape of Good Hope, through the Territories of the Chief Moselekatse, to the Tropic of Capricorn. *Map and plates.* 8° *Bombay*, 1838
— Portraits of the Game and Wild Animals of Southern Africa, delineated from Life in their Native Haunts, during a Hunting Expedition from the Cape Colony as far as the Tropic of Capricorn, in 1836 and 1837, with Sketches of the Field Sports. *Coloured plates.* Large folio 1840
— The Highlands of Æthiopia. 3 vols. *Frontispiece.* 8° 1844
— Illustrations of the Highlands of Æthiopia. Folio.
— Introduction to the Second Edition of the Highlands of Æthiopia. 8° 1844

- Harrison, Capt. C. W. J.** Report on Katha Nuddee and the Swamps in its Valley. *Allahabad, 1873*
- Harrison, J. Park.** Inductive Proof of the Moon's Insolation. *Tables. 8° 1867*
— The Hieroglyphics of Easter Island. 8° 1874
— Rejang Manuscripts on Bamboo. *Plate. 4° 1875*
- Harrison, N.** Distance Tables for Objects at Sea. 8° 1893
- Harrison, R.** Nine Years' Residence in Russia, from 1844 to 1853. *Plates. 8° 1855*
— See Catalogues, A: Appendix 2.
- Harrison, W. A.** A Manual of Physiology. 12° 1878
- Harrison, W. H.** Rough Notes connected with the Sueheen Estate in the Surat Collectorate. *Map. Royal 8° Bombay, 1856*
— Rough Notes connected with the Dhurumpoor and Banda Estates in the Surat Collectorate. *Map. Bombay, 1856*
- Harrisse, Henry.** *Bibliotheca Americana Vetustissima*: a Description of Works relating to America published between the years 1492 and 1551. 4° *New York, 1866*
— The same. Additions. 4° *Paris, 1872*
- Notes on Columbus. *Portrait and facsimiles. Folio Privately printed, New York, 1866*
— Notes pour servir à l'Histoire, à la Bibliographie et à la Cartographie de la Nouvelle-France et des Pays adjacents, 1545-1700. 8° *Paris, 1872*
— Jean et Sébastien Cabot, leur origine et leurs voyages. Étude d'histoire critique d'après des documents inédits. (Vol. 1, "Recueil de Voyages," &c.) *Map. Large 8° Paris, 1882*
— Les Corte-Real et leurs Voyages au Nouveau Monde, d'après des Documents nouveaux ou peu connus, tirés des Archives de Lisbonne et de Modène, suivi du texte inédit d'un récit de la troisième Expédition de Gaspar Corte-Real, et d'une importante Carte nautique Portugaise de l'année 1502. (Vol. 3 of "Recueil de Voyages," &c.) *Frontispiece. Large 8° Paris, 1883*
— Christophe Colomb, son Origine, sa Vie, ses Voyages, sa Famille, et ses Descendants, d'après des Documents inédits tirés des Archives de Gènes, de Savone, de Séville, et de Madrid. 2 vols. (Vol. 6 of the "Recueil de Voyages," &c.) *Plates. Large 8° Paris, 1884*
— Christophe Colomb et Savone. Vezzellino et ses Memoirs. Études d'Histoire Critique et Documentaire. 8° *Genoa, 1887*
- Harrisse, Henry.** *Excerpta Colombiana*: Bibliographie de Quatre Cents Pièces, Gothiques, Françaises, Italiennes, et Latines, du Commencement du XVI^e Siècle, non décrites jusqu'ici, précédée d'une Histoire de la Bibliothèque Colombine et de son Fondateur. 8° *Paris, 1887*
— Christophe Colomb: les Corsaires et le Gouvernement Français. *Large 8° Paris, 1890*
— The Discovery of North America: a Critical, Documentary, and Historic Investigation, with an Essay on the Early Cartography of the New World, including Descriptions of 250 Maps or Globes, existing or lost, constructed before the year 1536; to which are added a Chronology of 100 Voyages westward, Projected, Attempted, or Accomplished between 1431 and 1504; Biographical Accounts of the 300 Pilots who first crossed the Atlantic; and a copious list of the original names of American regions, caciqueships, &c. *Maps. 4° 1892*
— See Cabot; Columbus; Peragallo.
- Harrower, Henry D.** Captain Glazier and his Lake: an Inquiry into the History and Progress of Exploration at the Head-waters of the Mississippi since the Discovery of Lake Itasca. *Maps. 8° New York, 1886*
- Hart, Capt. H.** Notes of a Visit to Zanzibar, 1834. [From the India Records, No. 24.] 8° *Bombay, 1856*
- Hart, H. C.** Some Account of the Fauna and Flora of Sinai, Petra, and Wady Arabah (Palestine Exploration Fund Publication). *Maps and plates. 4° 1891*
- Hart, Capt. P. Lewis.** Report on a Project for the Supply of Water to the Poona Cantonment. 2 vols. *Plans and sections. Royal 8° Bombay, 1858*
- Hart, Capt. S. V. W.** Report on the Town and Port of Kurachee, &c. *Bombay, 1855*
— Notes of a Visit to the Port of Sonmeeanee, and the Country lying between Kurachee and Hinglaj, in the Lus Territory, in 1840. *Royal 8° Bombay, 1855*
- Hart, Sir Robert.** Documents relating to 1° The Establishment of Meteorological Stations in China; and 2° Proposals for Cooperation in the Publication of Meteorological Observations and Exchange of Weather News by Telegraph along the Pacific Coast of Asia. *Map. Folio Peking, 1869*
- Harting, J. E.** See Mosenthal.
- Hartlaub, Dr G.** See Emin Pasha.
- Hartland, W. E.** See Quintus Curtius.
- Hartleben, A.** *Chronik der Zeit. Ereignisse und Operationen in Süd-Dalmatien. Von C. T. Fockt. 1. Schilderung des Landes und Volkes und Vorgeschichte des Aufstandes. Zweites Heft. Maps and illustrations. 8° Vienna, 1882*

- Hartleben, A.** The same. 2. Von Moriz B. Zimmermann. Beginn der Operationen und Vormarsch der K. K. Truppen die ersten Actionen. Die politische Lage. Drittes Heft. *Maps and illustrations.* 8° *Vienna*, 1882
- Hartley, Sir C. A.** Description of the Delta of the Danube, and of the Works recently executed at the Sulina Mouth. Edited by C. Manby and J. Forrest. *Maps.* 8° 1862
— Notes on Public Works in the United States and in Canada, including a Description of the St Lawrence and the Mississippi Rivers and their main Tributaries. 8° 1875
— Inland Navigations in Europe: being one of the Series of Lectures delivered at the Institution of Civil Engineers, Session 1884-85. *Maps.* 8° 1885
- Hartmann, J. M.** Commentatio de Geographia Africæ Edrisiana. 4° *Göttingen*, 1691
- Hartmann, R.** Die Nigritier. Eine anthropologisch-ethnologische Monographie. Erster Theil. *Plates.* 8° *Berlin*, 1876
— Die Völker Afrikas. *Plates.* Small 8° *Leipzig*, 1879
— Abyssinien und die übrigen Gebiete der Ostküste Afrikas. *Map and illustrations.* Small 8° *Leipzig*, 1883
- Hartt, C. F.** Scientific Results of a Journey in Brazil. By Louis Agassiz, and his Travelling Companions. Geology and Physical Geography of Brazil. *Maps and plates.* 8° 1870
— The Ancient Indian Pottery of Marajó, Brazil. 8° *Salem*, 1871
— Notes on the Lingoa Geral, or Modern Tupi of the Amazonas. (From the Transactions of the American Philological Association, 1872.) 8° 1872
— On the Tertiary Basin on the Maranon. 8° *New Haven, Conn.*, 1872
— Contributions to the Geology and Physical Geography of the Lower Amazonas: The Ereré-Monte-Alegre District and the Table-Topped Hills; with Supplement on the Devonian Brachiopoda of Ereré, by Richard Rathbun. *Plates.* Small 8° *Buffalo, N. Y.*, 1874
— Preliminary Report of the Morgan Expedition, 1870-71. Report of a Reconnaissance of the Lower Tapajos. [Bulletin of the Cornell University (Science), Vol. I., No. 1.] *Sketch map.* 8° *Ithaca, N. Y.*, 1874
— Notes on the Manufacture of Pottery among Savage Races. 12° *Rio de Janeiro*, 1875
- Hartung, G.** Tenerife geologisch-topographisch dargestellt. See Fritsch, K.
- Hartwell, Abraham.** See Pigafetta, F; also Purchas, Vol. 2, Book 7: Appendix 1.
- Harvey, Rev. M.** A Short History of Newfoundland, England's Oldest Colony. 2nd edition. *Map.* 12° 1890
— See Hatton, J.
- Harvey, Sir Robert G.** See Willoughby.
- Harvey, Thomas, and William Brewin.** Jamaica in 1866: a Narrative of a Tour through the Island, with Remarks on its Social, Educational, and Industrial Condition. *Map.* 8° 1867
- Hase, H.** Nachweisungen für Reisende in Italien. 12° *Leipzig*, 1821
- Hasio, J. M.** Regni Davidici et Salomonæi, Descriptio Geographica et Historica, una cum Delineatione Syriæ et Ægypti pro statu Temporum sub Seleucidis et Lagidis Regibus, &c. *Maps and plates.* Folio *Nuremberg*, 1739
- Haskel, Daniel, and J. Calvin Smith.** A Complete Descriptive and Statistical Gazetteer of the United States of America, containing a particular Description of the States, Territories, Counties, Districts, Parishes, Cities, Towns, and Villages, Mountains, Rivers, Lakes, Canals, and Railroads; with an Abstract of the Census and Statistics for 1840. 8° *New York*, 1843
- Haslewood, Edward.** New Colonies on the Uplands of the Amazon. 8° 1863
- Hassall, Dr A. H.** San Remo and the Western Riviera, Climatically and Medically considered. *Map, plan, and woodcuts.* Small 8° 1879
- Hassall, Charles.** General View of the Agriculture of the County of Monmouth, with Observations on the Means of its Improvement. *Map.* 8° 1812
- Hassan, Vita.** Die Wahrheit über Emin Pascha, die ägyptische Aequatorial Provinz und den Sudan von Vita Hassan unter der Mitarbeit von Elie M. Baruck. Aus dem französischen Original übersetzt und mit Anmerkungen versehen von Dr B. Moritz. *Portrait and map.* 8° *Berlin*, 1893
- Hasse, F. C. A.** Quantum Geographia Novissimis periegesibus et transmarinis Peregrinationibus profecerit. Pars I. Generalia Continens. 4° *Leipzig*, 1837
- Hassel, G.** Staats- und Address-Handbuch der Deutschen Bundes-Staaten, 1816. 8° *Weimar*, 1816
- Hassel, —.** See Pinkerton, Vol. 2: Appendix 1.
- Hasselquist, Frederick.** Voyages and Travels in the Levant in the years 1749, 1750, 1751, 1752, containing Observations in Natural History, Physic, Agriculture and Commerce, particularly on the Holy Land and the Natural History of the Scriptures. *Map.* 8° 1766
- Hasselt, A. L. van.** See Veth, P. J.

- Hassenstein, Bruno.** Ost-Afrika zwischen Chartum und dem Rothen Meere bis Suakin und Massaua. Anhang—Th. von Heuglin: ein arabischen Schriftsteller über die Bedja-Länder. (Ergänzungsheft, 6—Petermann's Mittheilungen.) *Map.* 4[°] *Gotha, 1861*
— See Petermann, Dr A.
- Hassenstein, D.** Some Contributions to the Geographical and Cartographical Literature of the Indo-Chinese Frontier Territories; with Note by Trelawney Saunders. *Map. Folio** [1882]
- Hasskarl, J. K.** See Junghuhn.
- Hassler, F. R.** Second and Third Volumes of the Principal Documents relating to the Survey of the United States, from Oct. 1834 to Nov. 1836. 8[°] *New York, 1835*
- Hassinger, John A.** Catalogue of the Hawaiian Exhibits at the Exposition Universelle, Paris, 1889. 8[°] *Honolulu, 1889*
- Haswell, William A.** The Australian Museum, Sydney: Catalogue of the Australian Stalk- and Sessile-Eyed Crustacea. *Plates.* 8[°] *Sydney, 1882*
- Hatch, Arthur.** See Purchas, Vol. 2, Book 10: Appendix 1.
- Hatch, F. H.** See Baron, R.; Posewitz.
- Hatch, John.** See Purchas, Vol. 1, Book 5: Appendix 1.
- Hatchett, Charles.** On the Spikenard of the Ancients. *Plate.* 4[°] 1836
- Hatt, P.** See France, B, b (No. 570): Appendix 2.
- Hatton, Frank.** North Borneo: Explorations and Adventures on the Equator; with Biographical Sketch and Notes by Joseph Hatton, and Preface by Sir Walter Melhurst. *Map, portrait, and illustrations.* 8[°] 1885
- Hatton, Joseph.** "The New Ceylon:" being a Sketch of British Borneo, or Saliah, from Official and other exclusive sources of information. *Maps and frontispiece.* Crown 8[°] 1881
— See Streeter.
- and Rev. M. Harvey. Newfoundland, the Oldest British Colony, its History, its Present Condition, and its Prospects in the Future. *Illustrations.* 8[°] 1883
- Hatton-Richards, T. H.** Royal Geographical Society of Victoria: Travels with the Hon. Sir William MacGregor, Administrator of British New Guinea. 8[°] *Melbourne* [1890]
- Hauer, Ritter F. von.** Zur Erinnerung an Wilhelm Haidinger. 8[°] *Vienna, 1871*
— See "Novara."
- Haughton, Rev. Samuel.** The Solar and Lunar Diurnal Tides on the Coasts of Ireland. 4[°] *Dublin, 1855*
— Six Lectures on Physical Geography. 8[°] 1880
— See Galbraith, J. A.; MacClintock, F. L.
- Hau, Prof.** See Forskal, P.
- Hauranne, E. D. de.** Cuba et Les Antilles. 2 and 3. 8[°] *Paris, 1865*
- Haurigot, G.** Le Sénégal. *Illustrations.* 8[°] *Paris, 1887*
- Hauser, Capt. Paul.** Das Klydoskop; graphisches Tellurium. 8[°] *Vienna, 1882*
— Die Aequator-Durchgänge des Mondes. Eine Untersuchungs-Probe des Mond-Einflusses auf die Witterung. *Tables.* 12[°] *Buccari, 1886*
- Hausermann, K.** See Estrey.
- Haushofer, M.** See Andree, Karl.
- Hauslab, Ritter von.** Ueber die Bodengestaltung in Mexico und deren Einfluss auf Verkehr und militärischen Angriff und Vertheidigung. *Maps.* 8[°] *Vienna, 1864*
— Ueber die Naturgesetze der äusseren Formen der Unebenheiten der Erdoberfläche. 8[°] *Vienna, 1874*
- Havass, Rudolph.** Bibliotheca Geographica Hungarica: Bibliographia librorum de regno Hungariae, quovis sermone compositorum: itemque eorum librorum, quos scriptores Hungarici quavis lingua conscriptos et in quocunq; Geographiae argumento versantes ediderunt: cum praefatione historiam litterarum huc spectantium illustrante. Scriptis in Acroasi. Large 8[°] *Budapest, 1893*
- Haven, Samuel F.** Archaeology of the United States, or Sketches, Historical and Bibliographical, of the Progress of Information and Opinion respecting Vestiges of Antiquity in the United States. 4[°] *Washington, 1856*
- Havers, G.** See Hakluyt Soc. Publ., Vols. 84, 85: Appendix 1.
- Haverty, Martin.** The Aran Isles: Report of the Excursion of the Ethnographical Section of the British Association from Dublin to the Western Isles of Aran, in Sept. 1857. 8[°] *Dublin, 1859*
- Haviland, Alfred.** The Geographical Distribution of Disease in Great Britain. 2nd edition. *Maps.* Large 8[°] 1892
- Hawes, Lieut. A. G. S.** See Satow.
- Hawes, Roger.** See Gottfried; Kerr, Vol. 9; Purchas, Vol. 1: Appendix 1.
- Hawkesworth, J.** Account of the Voyages undertaken by the Order of his present Majesty for making Discoveries in the Southern Hemisphere. 3 vols. *Maps and plates.* Folio 1773
[For full Title and Contents, see Appendix 1.]

- Hawkesworth, J.** See Dalrymple.
- Hawkins, Bisset.** Germany: the Spirit of her History, Literature, Social Condition, and National Economy. 8° 1838
- Hawkins, F. V.** See Galton, Vacation Tourists.
- Hawkins, Sir John.** See Gottfried; Hakluyt, Vols. 3, 4; Hakluyt Soc. Publ., Vol. 57; Purchas, Vol. 4: Appendix 1.
- Hawkins, Mary W. S.** Plymouth Armada Heroes: the Hawkins Family. *Illustrations.* Small 4° *Plymouth*, 1888
- Hawkins, Sir Richard.** The Observations of, on his Voyage to the South Sea, A. D. 1593. Folio 1622
— See Burney, Vol. 2; Callander, Vol. 2; Hakluyt Soc. Publ., Vol. 1; Purchas, Vol. 4, Book 7: Appendix 1.
- Hawkins, Mr.** See Walpole: Appendix 1.
- Hawkins, Capt. William.** See Gottfried; Hakluyt, Vol. 4; Kerr, Vol. 8; Purchas, Vol. 1; Thevenot, Vol. 1: Appendix 1.
- Hawkridge, Capt.** See Hakluyt Soc. Publ., Vol. 5: Appendix 1.
- Hawks, F. L.** See Perry.
- Hawks, H.** See Hakluyt, Vol. 3: Appendix 1.
- Hawkshaw, Sir John.** Reminiscences of South America, from two-and-a-half years Residence in Venezuela. 16° 1838
— Report to the Egyptian Government on the Suez Canal, Feb. 1863. *Maps.* Folio* 1863
— and Sir Andrew Clarke. Copy Report by Mr Hawkshaw and Sir Andrew Clarke upon the possibility of combining Naval and Military Requirements with the objects of Dover Harbour Bill. *Map.* [Parly. Rep.] Folio 1873
— Copy of Final Report by Mr John Hawkshaw on Holyhead New Harbour. *Map.* [Parly. Rep.] Folio 1873
- Hawkwood, John.** See Hakluyt, Vol. 2: Appendix 1.
- Hawtrej, Emily.** See Weber.
- Haxthausen, Baron von.** Transcaucasia: Sketches of the Nations and Races between the Black Sea and the Caspian. *Plates.* 8° 1854
— Tribes of the Caucasus, with an Account of Schamyl and the Murids. 8° 1855
— The Russian Empire, its People, Institutions, and Resources. Translated by R. Farié. 2 vols. 8° 1856
- Hay, Admiral Sir J. C. Dalrymple.** The Suppression of Piracy in the China Sea, 1849. *Map.* 8° 1889
- Hay, J. O.** Arakan, Past, Present, Future: a Résumé of Two Campaigns for its Development. *Map.* 8° 1892
- Hayden, Everett.** See United States, F, a: Appendix 2.
- Hayden, F. V.** Preliminary Field Report of the United States Geological Survey of Colorado and New Mexico. 8°
Washington, 1869
— Sun Pictures of Rocky Mountain Scenery, with a Description of the Geographical and Geological Features, and some Account of the Resources of the Great West, containing thirty Panoramic Views along the line of the Pacific Railroad from Omaha to Sacramento. *Photographs.* 4°
New York, 1870
— The Hot Springs and Geysers of the Yellowstone and Firehole Rivers. (From the *American Journal of Science*, Vol. 3.) *Map and illustrations.* 8° 1872
— The So-called Two-Ocean Pass. *Plates.* 8° *Washington*, 1879
— The Great West, and Recent Explorations in the Yellowstone Park. *Plates.* 8° *Philadelphia*, 1880
— See Stanford, E.; also United States, G, a: Appendix 2.
- Haydn's Dictionary of Dates and Universal Information** relating to all Ages and Nations. 14th edition, containing the History of the World to August 1873. By Benjamin Vincent. 8° [1873]
— The same. 19th edition. 1889
- Haydon, G. H.** Five Years' Experience in Australia Felix, comprising a Short Account of its Early Settlement and its Present Position, with many particulars interesting to intending emigrants. *Plates.* Large 8° 1846
- Hayes, A. A., jun.** New Colorado and the Santa Fé Trail. *Map and illustrations.* Large 8° *New York*, 1880
— Western Journeys, New and Old. (From the *United Service Magazine*, July 1885.) 8° *New York*, 1885
- Hayes, Isaac I.** Arctic Boat Journey in 1854. Edited, with an Introduction and Notes, by Dr Norton Shaw. *Map.* 12° 1860
— The Open Polar Sea: a Narrative of a Voyage of Discovery towards the North Pole in the schooner "United States." *Maps and plates.* 8° 1867
— The Land of Desolation: being a Personal Narrative of Adventure in Greenland. 8° 1871
- Hayes, Robert.** See Purchas, Vol. 1, Book 5: Appendix 1.
- Haygarth, W.** See Walpole, Turkey: Appendix 1.
- Haynes, Prof. Henry W.** See Horsford.
- Haynes, Stanley L.** A Ramble in the New Zealand Bush. 8° [1868]
- Hayter, H. H.** Notes of a Tour in New Zealand. 12° *Melbourne*, 1874
— Notes on the Colony of Victoria, Historical, Meteorological, and Statistical. 2nd edition. 12° *Melbourne*, 1876

- Hayter, H. H.** Victorian Year Book, containing a Digest of the Statistics of the Colony from 1873 to 1893. See Victoria: Appendix 3.
- Hayward, George W.** Statements of Routes between Yarkand, Kashgar, Khotan, and British Territory. 8° 1869
- I. Vocabulary of the Dialects of Dardistan, Wakhan, Shignan, and Roshnan. II. Tables of Routes. III. Instrumental Observations in the Gilgit and Yasin Valleys. IV. Re-calculated Elevations of Towns, Villages, Passes, and Encamping-grounds in Eastern Turkistan. Folio* Lahore, 1870
- Account of Explorations between British India and Eastern Turkistan. Folio* Calcutta, 1870
- Hayward, John.** New England Gazetteer, containing Descriptions of all the States, Counties, and Towns in New England, also the Mountains, Rivers, Lakes, Capes, Bays, Harbours, Islands, &c. Plates. 8° Concord, 1839
- Hazard, S.** Santo Domingo, Past and Present, with a Glance at Hayti. Maps and plates. 8° 1873
- Hazen, Henry A.** See United States, H, b: Appendix 2.
- Hazen, Major-Gen. W. B.** See United States, H, b: Appendix 2.
- Hazin, Sheikh Mohammed Ali.** The Life of, written by himself. Translated from two Persian Manuscripts, and illustrated with Notes explanatory of the History, Poetry, Geography, &c., which occur therein, by F. C. Belfour. [Oriental Translation Fund.] 8° 1830
- Head, Sir Edmund.** Papers relative to the Exploration of the Country between Lake Superior and the Red River Settlement. Maps. Folio 1859
- Head, Capt. F. B.** Rough Notes taken during some Rapid Journeys across the Pampas and along the Andes. 8° 1828
- The Life of Bruce, the African Traveller. Maps and plates. 12° 1830
- Head, George.** Forest Scenes and Incidents in the Wilds of North America: being a Diary of a Winter's Route from Halifax to the Canadas, and a Residence in the Woods on the Borders of Lakes Huron and Simcoe. 8° 1829
- Headrick, Rev. Jas.** View of the Mineralogy, Agriculture, Manufactures, and Fisheries of the Island of Arran, with Notices of Antiquities, &c. Map. 8° Edinburgh, 1807
- Heanley, Rev. R. M.** A Memoir of Edward Steere, D.D., third Missionary Bishop in Central Africa. Portrait and maps. Crown 8° 1888
- Heap, D. P.** See Barlow, J. W.
- Heard, J.** Practical Grammar of the Russian Language. 8° St Petersburg, 1827
- Hearn, W. M.** Statistical Report of the Colaba Agency. Map, plates, diagrams, and tables. Royal 8° Bombay, 1854
- Hearne, Samuel.** A Journey from Prince of Wales Fort in Hudson's Bay to the Northern Ocean, for the Discovery of Copper Mines, a North-West Passage, &c., 1769-72. Maps and plates. 4° 1795
- See Eyriès, Vol. 7: Appendix 1.
- Heath, Edwin R.** Dialects of Bolivian Indians: a Philological Contribution from Material gathered during Three Years Residence in the Department of Beni, in Bolivia. 8° Kansas City, 1883
- Heath, R.** Natural and Historical Account of the Islands of Scilly. Map and plates. 8° 1750
- See Pinkerton, Vol. 2: Appendix 1.
- Heather, J. F.** A Treatise on Mathematical Instruments, in which their Construction and the Methods of Testing, Adjusting, and Using them are Concisely Explained. 12° 1863
- Heatherington, A.** A Practical Guide for Tourists, Miners, and Investors, and all Persons interested in the Development of the Gold Fields of Nova Scotia. Tables. 12° Montreal, 1868
- 1860-1869. The Gold Yield of Nova Scotia. Table. 16° 1870
- Heaton, J. H.** Australian Dictionary of Dates and Men of the Time, containing the History of Australasia from 1542 to date. 8° 1879
- Heaviside, W. I.** See India, F, c: Appendix 2.
- Heber, Bishop.** Narrative of a Journey through the Upper Provinces of India, from Calcutta to Bombay, 1824-1825; with Notes upon Ceylon, and a Journey to Madras and the Southern Provinces, 1826. 3 vols. Plates. 8° 1829
- Heberer, Michiel.** See Gottfried: Appendix 1.
- Hébert, E.** Nomenclature et Classification Géologiques. 8° Paris, 1881
- Hecquard, C.** Éléments de Grammaire Franco-Serbe. 12° Belgrade, 1875
- Hector, Sir James.** On the Geology of the Country between Lake Superior and the Pacific Ocean (between the 48th and 54th Parallels of Latitude) visited by the Government Exploring Expedition under Capt. J. Palliser (1857-60). 8° 1861
- On the Physical Features of the Central Part of British North America, and on its Capabilities for Settlement. 8° Edinburgh, 1861
- Report on the Petroleum found at Taranaki. Folio* Wellington, 1866
- Meteorological Report, 1868; including Abstracts for all previous years. 8° Wellington, 1869
- The same, for 1870; with Returns for 1869. 8° Wellington, 1871

- Hector, Sir James.** Handbook of New Zealand: Sydney International Exhibition, 1879. *Maps and plates.* 8°
Wellington, 1879
- Colonial Museum and Geological Survey Department: Handbook of New Zealand. 4th edition. Revised. *Maps and plates.* 8° *Wellington, 1886*
- See New Zealand, A, c: Appendix 2.
- and **W. S. W. Vaux.** Notice of the Indians seen by the Exploring Expedition under Capt. Palliser. 8* N.D. 1846
- Hedde, Isidore.** Description Méthodique des Produits divers recueillis dans un Voyage en Chine. *Map and plates.* Royal 8° *St Etienne, 1848*
- De l'Industrie Sérigène en Algérie. *Plates.* 8° *Lyon, 1851*
- Heddle, J. F.** Memoir on the River Indus. Royal 8° *Bombay, 1855*
- Hedger, Capt. T.** On Sea and Shore: an Autobiography. *Portrait.* 12° *Hull, 1891*
- Hedges, Sir William.** See Hakluyt Soc. Publ., Vols. 74, 75, 78: Appendix 1.
- Hedström, Herman.** See Sweden, A (Geologiska Undersökning): Appendix 2.
- Heemskerke, Jacques van.** See Allgemeine Historie, Vol. 17: Appendix 1.
- Heer, Oswald.** Flora Tertiaria Helvetiæ: Die Tertiäre Flora der Schweiz. 3 vols. *Plates.* Folio *Winterthur, 1855-59*
- Die Pflanzen der Pfahlbauten. *Plates.* 4* *Zürich, 1865*
- Ueber die Polarländer. Vortrag. 8* *Zürich, 1867*
- Die Kreide-Flora der Arctischen Zone, gegründet auf die von den Schwedischen Expeditionen von 1870 und 1872 in Grönland und Spitzbergen gesammelten Pflanzen. *Plates.* 4° *Stockholm [1874]*
- Nachträge zur Miocenen Flora Grönlands enthaltend die von der Schwedischen Expedition im Sommer 1870 gesammelten Miocenen Pflanzen. *Plates.* 4* *Stockholm [1874]*
- The Primæval World of Switzerland. Edited by James Heywood. 2 vols. *Map and plates.* 8° 1876
- Recherches sur le Climat et la Végétation du Pays Tertiaire. Traduction de C. T. Gaudin. *Map and plate.* Folio *Winterthur, N.D.*
- Heeren, A. H. L.** Ideen über die Politik, den Verkehr, und den Handel der vornehmsten Völker der alten Welt. 2 vols. *Maps.* 8° *Göttingen, 1793-96*
- De Ceylone Insula, per Viginti fere Sæcula Communi Terrarum Mariumque Australium Emporio. 4° *Göttingen, 1831*
- Historical Researches into the Politics, Intercourse, and Trade of the Carthaginians, Ethiopians, and Egyptians. 2 vols. *Maps.* 8° *Oxford, 1838*
- Heeren, A. H. L.** The same. 2nd edition. *Maps.* 8° 1850
- Historical Researches into the Politics, Intercourse, and Trade of the Principal Nations of Antiquity: Asiatic Nations. 2 vols. * *Maps.* 8° 1846
- A Manual of the History of the Political System of Europe and its Colonies, from its Formation at the close of the 15th Century to its Re-establishment upon the Fall of Napoleon. 8° 1846
- Ancient Greece (translated by G. Bancroft). Also three historical treatises: 1. Political Consequences of the Reformation; 2. The Rise, Progress, and Practical Influence of Political Theories; 3. The Rise and Growth of the Continental Interests of Great Britain. 2nd edition. 8° 1847
- A Manual of Ancient History, particularly with regard to the Constitutions, the Commerce, and the Colonies of the States of Antiquity. 8° 1847
- Hegenitius, Godfr., and A. Ortelius.** Itinerarium Frisio-Hollandicum et Gallo-Brabanticum. 32° *Leyden, 1630*
- Heger, F.** Barometrische Höhenmessungen in Nord-Griechenland. 4° *Vienna, 1878*
- Heiderich, Dr Franz.** Die mittlere Höhe Afrikas. 4° *Gotha, 1888*
- Die mittleren Erhebungsverhältnisse der Erdoberfläche, nebst einem Anhang über den wahren Betrag des Luftdruckes auf der Erdoberfläche. (Sonderabdruck aus den Geographischen Abhandlungen herausgegeben von Prof. Dr Albrecht Penck. Band 5, Heft 1.) *Profil.* Large 8° *Vienna, 1891*
- Heilprin, Prof. Angelo.** Explorations on the West Coast of Florida and in the Okeechobee Wilderness. (Trans. Wagner Instit.) Large 8° *Philadelphia, 1887*
- The Geographical and Geological Distribution of Animals. *Map.* Small 8° 1887
- The Bermuda Islands: a Contribution to the Physical History and Zoology of the Somers Archipelago; with an Examination of the Structure of Coral Reefs. *Illustrations.* 8° *Philadelphia, 1889*
- Explorations in Mexico: Barometric Observations among the High Volcanoes of Mexico, with a Consideration of the Culminating Point of the North American Continent. 8° *Philadelphia, 1890*
- The Corals and Coral Reefs of the Western Waters of the Gulf of Mexico. *Charts.* 8° *Philadelphia, 1890*
- The Geology and Palæontology of the Cretaceous Deposits of Mexico. *Plates.* Large 8° [*Philadelphia, 1890*]

- Heilprin, Prof. Angelo.** The Arctic Problem, and Narrative of the Peary Relief Expedition of the Academy of Natural Sciences of Philadelphia. *Map and plates.* 8° *Philadelphia*, 1893
- The Peary Relief Expedition. (From *Scribner's Magazine.*) *Illustrations.* 8° 1893
- Heim, Dr Albert.** Handbuch der Gletscherkunde. (Bibliothek geographischer Handbücher herausgegeben von Prof. Dr Friedrich Ratzel.) *Maps.* 8° *Stuttgart*, 1885
- See Margerie.
- Heinersdorff, Carl.** Reinhold Buchholz' Reisen in West Afrika. Nach seinen hinterlassenen Tagebüchern und Briefen nebst einem Lebensabriss des verstorbenen, von Carl Heinersdorff. *Portrait.* 8° *Leipzig*, 1880
- Heitland, W. E., and T. E. Raven.** See Quintus Curtius.
- Hekekyan Bey.** Treatise on the Chronology of Siroadic Monuments, Demonstrating that the Egyptian Dynasties of Manetho are Records of Astrogeological Nile Observations, which have been continued to the Present Time. *Plate.* 8° 1863
- Hélène, Maxime.** Les Nouvelles Routes du Globe; avec une lettre de M. Ferdinand de Lesseps. Canaux isthmiques et routes souterraines, Suez, Panama, Corinthe, Malacca, Saint-Gothard, Mont-Cenis, Arlberg, Simplon, Monts-Blanc, Pyrénées, le tunnel sous-marin du Pas-de-Calais, le canal maritime de Gabès (Mer d'Algérie). *Illustrations.* Large 8° *Paris* [1883]
- Heley, W.** See Purchas, Vol. 3, Book 4: Appendix 1.
- Helfer, J. W.** Schriften über die Tenasserim Provinzen, den Mergui-Archipel, und die Andaman - Inseln. (Translated from the English by A. von Marschall; Preface by F. Fötterle.) 4° *Vienna*, 1860
- Travels of Doctor and Madame Helfer in Syria, Mesopotamia, Burmah, and other lands. Narrated by Pauline, Countess Nostitz (formerly Madame Helfer), and rendered into English by Mrs George Sturge. 2 vols. 8° 1878
- Helfert, Joseph Alex. F. von.** Bericht über die Ausstellung von Schul- und Unterrichts-Gegenständen in Wien. *Map and plates.* Royal 8° *Vienna*, 1862
- Hell, Xavier Hommaire de.** Les Steppes de la Mer Caspienne, le Caucase, la Crimée, et la Russie Méridionale, Voyage Pittoresque, Historique, et Scientifique. 3 vols. 8° *Paris*, 1843-45
- Travels in the Steppes of the Caspian Sea, the Crimea, the Caucasus, &c. 8° 1847
- Hell, Xavier Hommaire de, Voyageur Français; Notice Nécrologique.** Par M. de la Roquette. 8° *Paris*, 1850
- Extrait du Voyage en Turquie et en Perse pendant 1846-48. Partie Géographique, par [P.] Daussy. *Maps.* Royal 8° *Paris*, 1859
- Heller, C.** See "Novara."
- Hellwald, Friedrich von.** Die Amerikanische Völkerwanderung. Eine Studie. 12° *Vienna*, 1866
- Die Russen in Centralasien. 8° *Augsburg*, 1873
- Ueber Colonien und über die Holländischen Niederlassungen in Ostindien. Ein Beitrag zur Niederländischen Colonialfrage. 8° *Amsterdam*, N.D.
- See Matham; Stanford.
- and J. Chavanne, Die Verhandlungen des Internationalen Congresses für geographische Wissenschaften in Paris. 8° *Vienna*, 1875
- Hellwald, Lieut. de.** Report on the Results of the Photographic Expedition into the "Höhen Tauern" (Austrian Alps). 8° *Vienna*, 1863
- Helmersen, G. von.** Geognostische Bemerkungen über die Steppengegend zwischen den Flüssen Samara, Wolga, Ural, und Manytsch; gesammelt auf einer Reise in 1843 von Noeschel. *Plate.* 8° *St Petersburg*, 1846
- Nachrichten über die im 1847 von der Russischen Geographischen Gesellschaft ausgesandte Expedition zur Erforschung des Nördlichen Ural. 8° *St Petersburg*, 1847
- Geognostische Bemerkungen über die Halbinsel Mangyschak, am östlichen Ufer des Kaspischen Meeres. 8° *St Petersburg*, 1848
- Geologische Bemerkungen auf einer Reise in Schweden und Norwegen. *Plates.* 4° *St Petersburg*, 1858
- Die Salzseen Bessarabiens und der Einbruch des Schwarzen Meeres in dieselben in 1850. *Map.* 8° *St Petersburg*, 1859
- Die geologische Beschaffenheit des untern Narovathals und die Versandung der Narovamündung. *Map and plate.* 8° *St Petersburg*, 1860
- Die Alexandersäule zu St Petersburg. 8° *St Petersburg*, 1862
- Der artesische Brunnen zu St Petersburg. 8° *St Petersburg*, 1864
- Die Geologie in Russland. 8° *St Petersburg*, 1864
- Der Peipus-See und die obere Narova. 8° *St Petersburg*, 1864
- Explanatory Notes on the Geological Map of Russia. [In Russian.] 8° [St Petersburg] 1865
- Des gisements de Charbon de Terre en Russie. *Map.* 8° *St Petersburg*, 1866

- Helmersen, G. von.** Die Steinkohlenformation des Urals und deren praktische Bedeutung. 8* *St Petersburg, 1866*
- Die Bohrversuche zur Entdeckung von Steinkohlen auf der Samarahalbinsel, und die Naphthaquellen und Schlammlavane bei Kertsch und Taman. *Plate. 8* 1867*
- Das Vorkommen und die Entstehung der Riesenkessel in Finnland. *Plates. 4* St Petersburg, 1867*
- Zur Frage über das behauptete Seichterwerden des Asow'schen Meeres. *Plate. 8* St Petersburg, 1867*
- Die Steinkohlen des mittleren Russlands, ihre Bedeutung und ihre Zukunft. 8* *St Petersburg, 1867*
- Studien über die Wanderblöcke und die Diluvialgebilde Russlands. *Plates. 4* St Petersburg, 1869*
- Ueber die Nothwendigkeit des Waldschutzes für die schiffbaren Ströme Russlands, und über neue montanistische Untersuchungen und Massnahmen in Russland. 12* *St Petersburg, 1876*
- Zur Frage über die central-russische Steinkohle. 12* [*St Petersburg*] 1879
- Geologische und physico-geographische Beobachtungen im Olonezer Bergrevier. *Map. 8**; and Atlas of plates, folio *St Petersburg, 1882*
- See Bacr and Helmersen, 2, 5, 6, 14, 17, 20, 21, 24; and Köppen, A.; Maximowicz; Middelndorf; Murchison; Nöschel, A.; Schrenck.

Helmerson, G. von, and L. von Schrenck. Beiträge zur Kenntniss des Russischen Reiches und der angrenzenden Länder Asiens. Vols. 1 to 9. 8" (Atlas to Vol. 5, 4") *St Petersburg, 1879-86*

CONTENTS.

- Vol. 1.—Brandt, J. F. Bericht über die Fortschritte, welche die zoologischen Wissenschaften den von der kaiserlichen Akademie der Wissenschaften zu St Petersburg von 1831 bis 1879, herausgegebenen Schriften verdanken. 1879
- Vol. 2.—Goebel, H. Die Vögel des Kreises Uman, Gouvernement Kiew, mit besonderer Rücksicht auf ihre Zugverhältnisse und ihr Brutgeschäft. *Tables. 1879*
- Vol. 3.—Köppen, F. T. Die schädlichen Insekten Russlands. *Plate. 1880*
- Vol. 4.—Köppen, F. T. Zur Verbreitung des *Xanthium spinosum*, L., besonders in Russland. Nebst kurzen Notizen über einige andere Unkräuter Südrusslands.
- Büchner, E., and T. Pleske. Beiträge zur Ornithologie des St Petersburgs Gouvernements.
- Köppen, F. T. Ueber einige in Russland vorkommende giftige und vermeintlich giftige Arachniden. 1881

Helmerson and Schrenck—continued.

- Vol. 5.—Helmersen, G. von. Geologische und physico-geographische Beobachtungen in Olonezer Bergrevier. *Map and atlas 1882*
- Vol. 6.—Köppen, F. T. Das Fehlen des Eichhörnchens und das Vorhandensein des Rehs und des Edelhirsches in der Krim. Nebst Excursen über die Verbreitung einiger anderer Säugethiere in Russland, und einem Anhang: zur Herpetologie der Krim.
- Nachschrift zum Aufsätze "Das Fehlen, &c.," enthaltend einige weitere Nachträge und Berichtigungen.
- Die Verbreitung des Elenthiers im Europäischen Russland, mit besonderer Berücksichtigung einer in den fünfziger Jahren begonnenen Massenwanderung desselben. Nebst einem Anhang, enthaltend: Das vermeintliche Vorkommen des Bison im Gouvernement Nishni Nowgorod. Mit einer Karte.
- Notiz über die Rückwanderung der *Dreissena Polymorpha*, Pall. Nebst einem Anhang: Ueber künstliche Verpflanzung der Flusskrebse in Russland.
- Schmidt, F. Einige Bemerkungen zu Prof. A. E. Nordenskjöld's Reisewerk: Die Umseglung Asien's und Europa's auf der Vega, 1878-80. Mit besonderer Beziehung auf die Geschichte der Russischen Entdeckungsreisen im und am Sibirischen Eismeer. *Map 1883*
- Vol. 7.—Pleske, Theodor. Uebersicht der Säugethiere und Vögel der Kola-Halbinsel. Theil I. Säugethiere. *Plate 1884*
- Vol. 8.—Tolstoi, Graf. D. A. Ein Blick auf das Unterrichtswesen Russland's im 18 Jahrhundert bis 1782. Aus dem Russischen übersetzt von P. von Kügelgen.
- Poljakow, I. Anthropologisches und Prähistorisches aus verschiedenen Theilen des Europäischen Russlands. Aus dem Russischen übersetzt von Fr. Russow. *Plates.*
1. Anthropologische Reise durch den mittleren und östlichen Theil des Europäischen Russland's. *Plates.*
 2. Untersuchungen in Bezug auf die Steinzeit im Gouvernement Olonez, im Flussthal der Oka und am oberen Laufe der Wolga. *Plates. 1885*
- Vol. 9.—Pleske, Theodor. Uebersicht der Säugethiere und Vögel der Kola-Halbinsel. Theil II. Vögel und Nachträge. 1886
- Helmert, F. R.** See Germany, A: Appendix 2.

- Helmreichen, Virgil von.** Skizze über den Oesterreichischen Reisenden, von H. v. Sonnleithner. 8° *Vienna*, 1852
- Helms, A. Z.** Travels from Buenos Ayres by Potosi to Lima, with Notes by the Translator. *Map*. 12° 1806
— See Phillips, Collection of Modern and Contemporary Voyages [1], Vol. 5: Appendix 1.
- Helms, Henrik.** Grönland und die Grönländer. Eine Skizze aus der Eiswelt. 16° *Leipzig*, 1867
- Helms, L. V.** Pioneering in the Far East, and Journeys to California in 1849, and to the White Sea in 1878. *Maps and illustrations*. 8° 1882
- Helps, Arthur.** The Life of La Casas, "the Apostle of the Indies." *Map*. 8° 1868
- Hemert, A. J. Langeveldt van.** See Rombicé Van der Aa.
- Hemso, J. G. da.** See Schow.
- Henchman, Thomas.** Observations on the Reports of the Directors of the East India Company on the Trade between India and Europe. 4° 1801
- Henderson, Rev. Archibald.** Palestine, its Historical Geography. *With topographical index and maps*. Small 8° *Edinburgh* [1884]
- Henderson, E.** Journal of a Residence in Iceland during 1814-15. 2 vols. *Map and plates*. 8° *Edinburgh*, 1818
— See Eyriés, Vol. 7: Appendix 1.
- Henderson, G., and A. O. Hume.** Lahore to Yärkand: Incidents of the Route, and Natural History of the Countries traversed by the Expedition of 1870 under T. D. Forsyth. *Plates*. 8° 1873
- Henderson, George E.** See Cubas.
- Henderson, James.** History of Brazil, comprising its Geography, Colonisation, Aboriginal Inhabitants, &c. *Maps and plates*. 4° 1821
- Hendrik.** — See Gottfried; Appendix 1.
- Henege, Charles.** See Thielmann.
- Henfrey, A.** The Vegetation of Europe, its Conditions and Causes. *Map*. 12° 1852
- Hennell, Lieut. S.** Historical Sketch of the Beni-yas Tribe of Arabs from 1761 to 1831; with Continuations from 1832 to 1853 by Lieuts. Kembal and Disbrowe. *Royal 8° Bombay*, 1856
- Hennepin, L.** Description de la Louisiane, nouvellement découverte au Sud-Ouest de la Nouvelle France. 12° *Paris*, 1688
— Nouvelle découverte d'un très grand pays situé dans l'Amérique, entre le Nouveau Mexique et la Mer Glaciale. *Maps and plates*. 12° *Utrecht*, 1697
— Nouveau Voyage d'un pais plus grand que l'Europe. *Plates*. 12° *Utrecht*, 1698
- Hennepin, L.** A new Discovery of a Vast Country in America, extending above Four Thousand Miles, between New France and New Mexico; with a Description of the Great Lakes, Cataracts, Rivers, Plants, and Animals, also the Manners, Customs, and Languages of the several Native Indians . . . ; with the Advantages of a Shorter Cut to China and Japan. *Maps and plates*. Small 8° 1699
- Hennessey, Henry.** The Relations of Science to Modern Civilization: an Essay. 8° *Leeds*, 1862
— On the Distribution of Temperature in the Lower Region of the Earth's Atmosphere. *Map*. 4° *Dublin*, 1867
- Hennessy, J. B. N.** Report on the Explorations in Great Tibet and Mongolia, made by A—K. in 1879-82, in connection with the Trigonometrical Branch, Survey of India. *Plan*. Folio *Dehra Dun*, 1884
— See India, F, c: Appendix 2.
- Henniker, Sir F.** Notes during a Visit to Egypt, Nubia, The Oasis, Mount Sinai, and Jerusalem. *Plates*. 8° 1823
— The same. 2nd edition. *Plates*. 8° 1824
- Hennisch, A. J. V.** Handbuch für Reisende: Grossherzogthum Baden. *Illustrations*. 8° *Stuttgart*, 1837
- Henrici, Ernst.** Das Deutsche Togo-gebiet und meine Afrikareise, 1887. *Map and profiles*. 8° *Leipzig*, 1888
- Henriques, Dr J. A.** See Transactions, Portugal: Appendix 2.
- Henry the Fourth, King.** See Hakluyt, Vols. 1, 2: Appendix 1.
- Henry the Seventh, King.** See Hakluyt, Vol. 3; Pinkerton, Vol. 12: Appendix 1.
- Henry, B. C.** Ling-Nam; or, Interior Views of Southern China, including Explorations in the hitherto untraversed Island of Hainan. *Maps and illustrations*. 8° 1886
- Henry, F.** See Salt.
- Henry, Joseph.** Instructions in Reference to Collecting Nests and Eggs of North American Birds: Circular in Reference to the History of North American Grasshoppers, and in collecting North American Shells. 8° *Washington*, 1860
— Sketch of the Life and Contributions to Science of Prof. Joseph Henry. 8° *Washington*, N.D.
— Meteorology in its connection with Agriculture. 8° [*Washington*] N.D.
- Henry, Patrick.** See Sparks.
- Henry, Prince, of Portugal.** See Major; also Kerr, Vol. 2; Purchas, Vol. 1, Book 2: Appendix 1.
- Hensbrook, P. A. M. Boele van.** De Beoefening der Oostersche Talen in Nederland, en zijne overzeesche Bezittingen, 1800-74. 4° *Leyden*, 1875

- Henshaw, Henry W.** (Smithsonian Institution, Bureau of Ethnology.) Perforated Stones from California. *Illustrations*. 8° *Washington*, 1887
- Henszlmann, I.** See Austria-Hungary, B: Appendix 2.
- Henwood, William Jory.** Report on the Metalliferous Deposits of Kumaon and Gurhwal in North-Western India. *Map*. Royal 8° *Calcutta*, 1855
- Hepburn, J. C.** See Dictionaries, B: Appendix 2.
- Hepites, Stefan C.** See Rumania Transactions: Appendix 3.
- "**Herald.**" See Seemann.
- Héraud, G.** See France, B, b (617, &c.): Appendix 2.
- Herbelot, M. d'.** Bibliothèque Orientale, ou Dictionnaire Universel; contenant généralement tout ce qui regarde la Connoissance des Peuples de l'Orient; leurs Histoires et Traditions véritables ou fabuleuses; leurs Religions, Sectes et Politique; leurs Gouvernements, Loix, Costumes, Mœurs, Guerres, et les Révolutions de leurs Empires; leurs Sciences et Arts; leurs Théologie, Mythologie, Magic, Physique, Morale, Médecine, Mathématiques, Histoire Naturelle, Chronologie, Géographie, Observations Astronomiques, Grammaire, et Rhétorique; les Vies et Actions remarquables de tous leurs Saints, Docteurs, &c. Folio. *Paris*, 1697
- Bibliothèque Orientale, ou Dictionnaire Universel; contenant tout ce qui fait connoître les Peuples de l'Orient, leurs Histoires et Traditions tant fabuleuses que véritables, leurs Religions et leurs Sectes, les Arts et les Sciences, les Vies de leurs Saints. 4 vols. *Portrait*. 4° *The Hague*, 1777
- Herberstein, Baron Sigismund von.** See Hakluyt, Vol. 1; Hakluyt Soc. Publ., Vols. 10, 11: Appendix 1.
- Herbert, T.** A Description of the Persian Monarchy now being the Oriental Indies, Iles, and other Parts of the Greater Asia and Africa: a Relation of some Years Travaille, begunne anno 1626, into Africa and the Greater Asia, especially the Territories of the Persian Monarchie, &c. *Plates*. Folio 1634
- Some Years Travel into Africa and Asia the Great, especially describing the famous Empires of Persia and Industant, as also divers other Kingdoms in the Orientall Indies and Ples adjacent. 3rd edition. *Maps, plates*. Folio 1677
- See Thevenot, Vol. 1: Appendix 1.
- Herbert, W.** See Anville, J. B. B. d'.
- Herbertson, Andrew J.** See Mill.
- Herbinus, Joh.** Dissertationes de Admirandis Mundi Cataractis supra et subterraneis, earumque principio, elementorum circulatione, ubi eadem occasione æstus Maris refluxivera ac genuina causa asseritur, necnon terrestri ac primigenio Paradiso, Locus situsque verus in Palæstina restituitur, in Tabula Chorographica ostenditur, et contra Utopios, Indianos, Mesopotamios, aliosque asseritur. *Map and plates*. Small 4° *Amsterdam*, 1678
- Herckemann, E.** See Churchill, Vol. 1: Appendix 1.
- Herculano, A.** See Gama, Vasco da.
- Herder, J. G.** Ideen zur Philosophie der Geschichte der Menschheit. 4 vols. in 2. Small 4° *Leipzig*, 1784-91
- Herdman, Prof. W. A.** See United Kingdom, H, Challenger Publications: Appendix 2.
- Héricourt, C. Rochet d'.** See Rochet d'Héricourt.
- Heriot, George.** See Phillips, "Collection of Modern and Contemporary Voyages and Travels" [1], Vol. 7: Appendix 1.
- Herman, Otto.** Ungarns Spinnen-Fauna. Vols. 1 and 2. *Plates*. 4° *Budapest*, 1876-78
- Hermann, B. F.** Abriss der physikalischen Beschaffenheit der Oesterreichischen Staaten. 8° *Leipzig*, 1782
- Hermann, Gottfried.** Literarische Sympathien oder industrielle Buchmacherei; ein Beitrag zur Geschichte der neueren Englischen Lexikographie von Dr J. G. Flügel. Nebst einer Vorwort von Dr Gottfried Hermann. 8° *Leipzig*, 1843
- Hermansen, W.** See Allgemeine Historie, Vol. 8: Appendix 1.
- Hermite, Jacques le.** See Burney, Vol. 3; Callander, Vol. 2; Harris, Vol. 1; Kerr, Vol. 10; Allgemeine Historie, Vol. 12: Appendix 1.
- Hernandez, Antonio R. del Valle.** Balanza General del Comercio de la Isla de Cuba en el año 1830. Folio. *Havana*, 1841
- Hernandez, Juan A.** See Angelis, Vol. 5: Appendix 1.
- Hernandez, Pero.** See Ternaux-Compans, Vol. 6: Appendix 1.
- Herndon, Lieut. W. Lewis.** Exploration of the Valley of the Amazon. *Map and plates*. 8° *Washington*, 1854
- and L. Gibbon. Exploration of the Valley of the Amazon. Part 1, by Lieut. Herndon; Part 2, by Lieut. Gibbon. *Plates*. 2 vols. 8° *Washington*, 1853-54
- Hernsheim, Franz.** Südsee-Erinnerungen (1875-1880). Mit einen einleitenden Vorwort von Dr Otto Finsch. *Plates*. 4° *Berlin* [1883]

- Herodotus.** Translated from the Greek, with Notes by the Rev. W. Beloe. 4 vols. *Map.* 8° 1806
 — *Textus Schweighæuseri, cui adjectæ sunt, editionum Schweighæuseri, Reizii et Schæferi, et Wesselingii, lectiones variantes omnes; et adnotationibus Wesselingii et Valckenarii aliorumque et suis illustravit Schweighæuser; latine ex versione J. Schweighæuser, ad editionem Reizii et Schaferi emendata.* 5 vols. 8° *Glasgow*, 1818
 — [Greek], from the Text of Schweighæuser. Edited by G. Long. 2 vols. 8° 1830
 — The History of Herodotus. A new English Version, edited with Copious Notes and Appendices, illustrating the History and Geography of Herodotus, from the most recent Sources of Information, and embodying the chief Results, Historical and Ethnographical, which have been obtained in the Progress of Cuneiform and Hieroglyphical Discovery. By George Rawlinson; assisted by Col. Sir Henry Rawlinson and Sir J. G. Wilkinson. 4 vols. *Maps and illustrations.* 8° 1858-62
 — The same. 4th edition. 4 vols. *Maps and illustrations.* 8° 1880
 — See Wheeler, J. T.
- Heron, Robert.** See Niebuhr, C.
- Herrada, Martin de.** See Purchas, Vol. 3, Book 2: Appendix 1.
- Herrera, Antonio de.** The General History of the vast Continent and Islands of America commonly call'd the West Indies, from the first Discovery thereof; . . . collected from the Original Relations sent to the Kings of Spain. Translated by John Stevens. 6 vols. *Maps and plates.* Small 8° 1725-26
 — *Historia General de los hechos de los Castellanos en las Islas y Tierra del Mar Oceano.* 2 vols. *Maps.* Folio *Madrid*, 1730
 — See Hakluyt Soc. Publ., Vol. 24; Kerr, Vol. 3; Purchas, Vol. 3, Book 5: Appendix 1.
- Herrick, C. L.** See United States, K, Minnesota Geol. and Nat. Hist. Survey, Bulletin No. 7: Appendix 2.
- Herrlein, A. von.** Aschaffenburg und seine Umgegend. Ein Handbuch für Fremde. *Plans.* 12° *Aschaffenburg*, 1857
- Herschel, Sir John F. W.** Instructions for Making and Registering Meteorological Observations in Southern Africa, and other Countries in the South Seas, and also at Sea. 8° *Privately printed*, 1835
 — Memoir of Francis Baily, Esq. (From the *Monthly Notices of the Royal Astronomical Society.*) 8° 1845
- Herschel, Sir John F. W.** Results of Astronomical Observations made during the years 1834, '35, '36, '37, '38, at the Cape of Good Hope, being the Completion of a Telescopic Survey of the whole Surface of the Visible Heavens commenced in 1825. *Plates.* 4° 1847
 — Outlines of Astronomy. 5th edition. *Plates.* 8° 1858
 — A Manual of Scientific Enquiry. . . . 3rd edition, superintended by the Rev. Robert Main. *Map and plates.* 8° 1859
 — Meteorology, from the "Encyclopædia Britannica." *Plates.* 12° *Edinburgh*, 1861
 — Physical Geography, from the "Encyclopædia Britannica." 8° *Edinburgh*, 1861
 — A Manual of Scientific Enquiry, prepared for the Use of Officers in Her Majesty's Navy, and Travellers in general. 4th edition, superintended by R. Main. *Plate.* 8° 1871
 — The same. 5th edition. Edited by Sir R. S. Ball. 8° 1886
 — See United Kingdom, A, Admiralty Publ.: Appendix 2.
- Herschell, Sir Wm., and Caroline Herschell.** Catalogue of Stars not in the British Catalogue, from Flamsteed's observations in the "Historia Cœlestis," with Index to the latter and list of Errata. Folio 1798
- Hertslet, Lewis and Sir Edward.** A Complete Collection of the Treaties and Conventions, and Reciprocal Regulations, at present between Great Britain and Foreign Powers; and of the Laws, Decrees, and Orders in Council concerning the same, so far as they relate to Commerce and Navigation, to the Repression and Abolition of the Slave Trade, and to the Privileges and Interests of the Subjects of the High Contracting Parties. Compiled from Authentic Documents. Vols. 1-15, 17-18. *Maps.* 8° 1840-93
- Hertslet, Sir Edward.** The Map of Europe by Treaty, showing the various Political and Territorial Changes which have taken place since the general Peace of 1814. 3 vols. *Maps.* 8° 1875
 — The same. With numerous Maps and Notes. Vol. 4, 1875 to 1891. Large 8° 1891
 — General Index (chronologically and alphabetically arranged) to the British and Foreign State Papers; Vol. 1 to Vol. 63 (1373 to 1873). Vol. 64. 8° 1879
 — General Index, arranged in order of Countries and Subjects, to Hertslet's Commercial Treaties, Vols. 1-15, with Notes shewing which Treaties and other Documents were in force on the 1st January 1885. 8° 1885

- Hertoge, Theodoric.** See Burney, Vol. 2: Appendix 1.
- Hertwig, Richard.** Gedächtnissrede auf Carl Theodor von Siebold, gehalten in der öffentlichen Sitzung der K. b. Akademie der Wissenschaften zu München zur Feier ihres einhundert und sieben- und zwanzigsten Stiftungstages am 29. März 1886. 4^o Munich, 1886
- Hertz, Charles.** La Géographie Contemporaine d'après les Voyageurs, les émigrants, les commerçants (La Conquête du Globe). *Maps and illustrations.* Royal 8^o Paris [1880?]
- Hervey, Major Charles.** Report of Operations in the Thuggee and Dacoity Department during 1859 and 1860. Royal 8^o Calcutta, 1861
- Hervey, Maurice H.** Dark Days in Chili: an Account of the Revolution of 1891. *Plates.* 8^o 1892
- Herz, Dr Norbert.** Lehrbuch der Landkarten Projektionen. Large 8^o Leipzig, 1885
- Hespers, Karl.** See Schynse.
- Hesronita, J.** See Purchas, Vol. 2, Book 9: Appendix 1.
- Hess, Heinrich.** Hartleben's Illustrierter Führer, No. 28, Handbuch für Touristen und Alpenfreunde. Illustrierter Führer durch die Zillerthaler Alpen und die Riesenferner-Gruppe. *Maps and illustrations.* 12^o Vienna, 1887
- Special-Führer durch das Gesäuse und durch die Ennsthaler Gebirge zwischen Admont und Eisenerz. 2nd edition. *Illustrations.* 12^o Vienna, 1890
- Hesse, Otto.** See Bauer.
- Hesse-Wartegg, Ernst von.** Nord-Amerika, seine Städte und Naturwunder, sein Land, und seine Leute. *Plates.* 4^o Leipzig, 1880
- Tunis, the Land and the People. *Illustrations.* 8^o 1882
- Hessels, J. H.** See Ortelius.
- Hessler, Carl.** Die deutschen Kolonien. Beschreibung von Land und Leuten unserer auswärtigen Besitzungen. 2nd edition. *Maps and illustrations.* Metz, 1889
- Hettner, Dr Alfred.** Reisen in den Columbianischen Anden. *Map.* 8^o Leipzig, 1888
- Die Cordillera von Bogotá. (Ergänz., 104—Pet. Mittheil.) 4^o Gotha, 1892
- See Germany, C (Vol. 2): Appendix 2.
- Heude, Lieut. William.** A Voyage up the Persian Gulf, and a Journey Overland from India to England, in 1817. *Plates.* 4^o 1819
- Heufler, Ludwig Ritter von.** Asplenii Species Europaeae: Untersuchungen über die Milzfarne Europa's. *Maps and plates.* 8^o Vienna, 1856
- Heuglin, Theodor von.** Reisen in Nord-Ost-Afrika: Tagebuch einer Reise von Chartum nach Abyssinien mit besonderer Rücksicht auf Zoologie und Geographie, in 1852-53. *Maps and plates.* 8^o Gotha, 1857
- Die Tinnésche Expedition im westlichen Nilquellgebiet 1863-64. (Ergänzungsheft, 15—Petermann's Mittheilungen.) *Maps.* 4^o Gotha, 1865
- Reise nach Abessinien, den Galaländern, Ost-Sudan und Chartum in den Jahren 1861 und 1862, mit Vorwort von Dr A. E. Brehm. *Map and plates.* 8^o Jena, 1868
- Reise in das Gebiet des Weissen Nil und seiner westlichen Zuflüsse in den Jahren 1862-64. Mit einem Vorworte von Dr A. Petermann. *Map and plates.* 8^o Leipzig, 1869
- Reisen nach dem Nordpolarmeer in den Jahren 1870 und 1871. 3 vols. *Maps and plates.* 8^o Brunswick, 1872-74
- Reise in Nordost Afrika: Schilderungen aus dem Gebiete der Beni Amer und Habab, nebst zoologischen Skizzen und einem Führer für Jagdreisende. 2 vols. *Map and coloured plates.* 8^o Brunswick, 1877
- , Theodor Kinzelbach, W. Münzinger, and — Steudner. Die Deutsche Expedition in Ost Afrika, 1861-62. (Ergänzungsheft, 15—Petermann's Mittheilungen.) *Coloured plates and maps.* 4^o Gotha, 1865
- Heusser, J. C., and George Claraz.** Beiträge zur geognostischen und physikalischen Kenntniss der Provinz Buenos Aires. *Plate.* 4^o Zurich, 1864
- Hewett, H. H.** See Remon.
- Hewett, J. P.** See India, O, N. W. Prov.: Appendix 2.
- Hewett, Sir William.** See Wyld.
- Hewitt, James.** Scripture Geography: being an Account of the more Important Countries and Places mentioned in Holy Scripture. *Map.* 12^o N. D.
- Hewson, M. B.** Notes on the Canadian Pacific Railway. Small 8^o Toronto, 1879
- Hexham, Henry.** A Copious English and Nether-Dutch Dictionary, and Nether-Dutch and English Dictionary; with an Appendix of all the Names of all kinds of Beasts, Birds, and Fishes; as also a Compendious Grammar. New edition, enlarged by Daniel Manly. Small 4^o Rotterdam, 1672
- Hey, R.** See Osburn, W.
- Heyd, W.** Geschichte des Levantehandels im Mittelalter. 2 vols. 8^o Stuttgart, 1879
- Heyes, Rev. J. F.** Aspects of Imperial Federation. 8^o Oxford, 1887
- The Recognition of Geography. 8^o Oxford, 1887

- Heyfelder, Dr O.** Transkaspien und seine Eisenbahn: nach Acten des Erbauers Generallicutenant M. Annenkow. *Maps, sections, and illustrations.* 8° *Hanover, 1888*
- Heylyn, Peter.** Mikrokosmos: a Little Description of the Great World. 5th edition. 4° *Oxford, 1631*
- *Cosmographic*, in Four Bookes, containing the Chorographie and Historie of the whole World, and all the principall Kingdomes, Provinces, Seas, and Isles thereof. *Maps.* Folio 1652
- *Cosmography*, in Four Books, containing the Chorography and History of the whole World, and all the Principal Kingdoms, Provinces, Seas, and Isles thereof; with an Accurate and Approved Index of all the Kingdoms, Provinces, &c. . . . Revised and corrected by the Author himself immediately before his death. *Maps.* Folio 1682
- Heym, Jean.** Nouveau Dictionnaire Russe-François et Allemand, composé d'après le Dictionnaire de l'Académie Russe. 3 vols. 4° *Moscow, 1799-1802*
- Heyman, John.** See Egmont, J. A. Van.
- Heyne, Benjamin.** Tracts, Historical and Statistical, on India; with Journals of Several Tours through various Parts of the Peninsula, also an Account of Sumatra. *Maps and plates.* 4° 1814
- Heynes, Edward.** See Gottfried; Purchas, Vol. 1, Book 5; Appendix 1.
- Heywood, B. A.** A Vacation Tour at the Antipodes, through Victoria, Tasmania, New South Wales, Queensland, and New Zealand, in 1861-62. *Maps and plates.* 8° 1863
- Heywood, James.** See Heer.
- Hibbert, Samuel.** Description of the Shetland Islands: an Account of their Geology, Scenery, Antiquities, and Superstitions. *Map and plates.* 4° *Edinburgh, 1822*
- History of the Extinct Volcanoes of the Basin of Neuwied, on the Lower Rhine. *Maps and plates.* 8° *Edinburgh, 1832*
- Hickson, R.** See South Australia, A: Appendix 2.
- Hickson, Sydney J.** A Naturalist in North Celebes: a Narrative of Travels in Minabassa, the Sangir, and Talaut Islands; with notices of the Fauna, Flora, and Ethnology of the districts visited. *Maps and illustrations.* 8° 1889
- Hickson, W. E.** On the Climate of the North Pole, and on Circumpolar Exploration. 8° 1865
- Height and Orbit of the November Meteors. 8° 1867
- Higginson, Col. T. W.** See Horsford.
- Hildebrand, A. H.** Report on the Southern Shan States. Folio* *Rangoon, 1887*
- Hildebrand, P. A.** Travels in the Holy Land of Prince Radivil Sirotka in 1582-84. [In Russian.] 8° *St Petersburg, 1879*
- Hildebrandsson, H. Hildebrand.** Atlas des Mouvements Supérieurs de l'Atmosphère. *Maps.* 4° *Stockholm, 1877*
- See Mohn.
- Hilgard, Eugene W.** See United States, A (Tenth Census, Vol. 5), and C, a: Appendix 2.
- Hill, Rev. Brian.** Observations and Remarks in a Journey through Sicily and Calabria in the year 1791; with a Post-script containing some account of the ceremonies of the last Holy Week at Rome, and of a Short Excursion to Tivoli. *Map.* 8° 1792
- Hill, Edward S.** Lord Howe Island: Official Visit by the Water Police Magistrate and the Director of the Botanic Gardens, Sydney; together with a Description of the Island. *Map.* 8° *Sydney, 1869*
- Hill, G. B.** See Gordon, C. G.
- Hill, George W.** Tables of Venus, prepared for the use of the American Ephemeris and Nautical Almanac. 4° *Washington, 1872*
- Hill, Gray.** With the Beduins: a Narrative of Journeys and Adventures in unfrequented parts of Syria. *Maps and illustrations.* 8° 1891
- Hill, J., and E. Roberts.** Tide-Tables for the Indian Ports for the year 1888 (also January 1889). 12° [1887]
- The same for the year 1889 (also January 1890). Parts 1 and 2. 12°
- The same for the year 1895 (also January 1896), 2 Parts. Part I. Western Ports, Aden to Pamhan Pass; Part II. Eastern and Burma Ports, Negapatam to Port Blair. 12° 1894
- See Baird; Rogers.
- Hill, Richard.** A Week at Port-Royal. 12° *Montego Bay, 1855*
- Hill, Robert T.** The Texas Section of the American Cretaceous. (From the *American Journal of Science*, Vol. 34.) 8° 1887
- Mexico as an Iron-producing Country. (From *The Engineering Magazine*.) 8° 1893
- Hill, S. S.** Travels on the Shores of the Baltic, and to Moscow. 8° 1854
- Travels in Siberia. 2 vols. *Map.* 8° 1854
- Travels in the Sandwich and Society Islands. 8° 1856
- Travels in Peru and Mexico. 2 vols. 8° 1860
- Hillier, Walter Caine.** See Wade.

- Himly, Karl, and Dr Georg Wegener.** Nord-Tibet und Lob-Nur-Gebiet in der Darstellung des Ta-Thsing i thung yit thu. *Map.* 8° Berlin, 1893
- Hinchcliff, T. Woodbine.** Summer Months among the Alps, with the Ascent of Monte Rosa. *Map and plates.* 8° 1857
- South American Sketches, or a Visit to Rio Janeiro, the Organ Mountains, La Plata, and the Paraná. *Map and plates.* 8° 1863
- Over the Sea and Far Away: being a Narrative of Wanderings round the World. *Plates.* 8° 1876
- Hincks, Edward.** Report to the Trustees of the British Museum respecting certain Cylinders and Terra-Cotta Tablets with Cuneiform Inscriptions. 12° 1854
- Hind, Prof. H. Y.** Return to Legislative Assembly of Copies of Reports, &c., of the Assiniboine and Saskatchewan Expedition during 1858. *Maps.* 4° Toronto, 1859
- British North America. Reports of Progress, together with a Preliminary and General Report, on the Assiniboine and Saskatchewan Exploring Expedition; made under Instructions from the Provincial Secretary, Canada. *Maps and plates.* Folio 1860
- Explorations in the Interior of the Labrador Peninsula, the Country of the Montagnais and Nasquapee Indians. 2 vols. *Map and coloured plates.* 8° 1863
- A Preliminary Report on the Geology of New Brunswick, together with a Special Report on the Distribution of the "Quebec Group" in the Province. 8° Fredericton, 1865
- Hind, J. R.** The Illustrated London Astronomy, for the use of Schools and Students. *Woodcuts.* 8° 1853
- Hinderstein, G. F. von Derfelden de.** Mémoire Analytique pour servir d'Explication à la Carte Générale des Possessions Néerlandaises dans le Grand Archipel Indien. 4° The Hague, 1841
- Hingston, James.** The Australian Abroad: Branches from the Main Routes round the World. *Maps and illustrations.* 8° 1879
- The same. Series 2: Ceylon, India, and Egypt. *Illustrations.* 8° 1880
- Hinman, Russel.** The Source of the Mississippi. (From *Science*, 13th Aug.) 4° 1886
- Eclectic Physical Geography. *Maps and illustrations.* 12° New York [1888]
- Hinricks, Prof.** See Seetzen.
- Hinton, J. H.** The History and Topography of the United States. 2nd edition. 2 vols. *Plates.* 4° 1834
- The same. 3rd edition. 2 vols. *Maps and plates.* 4° 1842
- Hinton, R. J.** The Resources and Natural Wealth of Arizona: a Handbook to its History, Towns, Mines, Ruins, and Scenery. *Illustrations.* 12° San Francisco [1877]
- Hiouen-Thsang (or Hiuén Tsiang).** Histoire de la Vie de, et de ses Voyages dans l'Inde depuis l'an 629 jusqu'en 645, par Hoci-li et Yen-Thsong. Traduite du Chinois par S. Julien. 8° Paris, 1853
- See Beal: Yule, Sir H.
- Hippisley, G.** Narrative of the Expedition to the Rivers Orinoco and Apuré, in South America. 8° 1819
- Hippocrates.** See Ramusio, Vol. 2: Appendix 1.
- "Hirondelle." See Monaco.
- Hippon, Capt. Anthony.** See Astley, Vol. 1: Gottfried; Kerr, Vol. 8; Purchas, Vol. 1, Book 3; Allgemeine Historie, Vol. 1: Appendix 1.
- Hirsch, A., and J. Dumur.** See Switzerland, A: Appendix 2.
- and E. Plantamour. See Switzerland, A: Appendix 2.
- Hirschfeld, G.** Vorläufiger Bericht über eine Reise im südwestlichen Kleinasien. Parts 1 and 2. *Map and plates.* 8° [1874-75]
- Gedächtnissrede auf Karl Zippertz gehalten am 10 April 1885, vor der Geographischen Gesellschaft zu Königsberg. 8° Königsberg, 1885
- Bericht über die Fortschritte in der geographischen und topographischen Kenntniss der alten griechischen Welt. 8° Gotha, 1890
- Hirschfeld, J., and W. Pichler.** Die Bäder, Quellen, und Curorte Europa's. Vol. 1. Large 8° Stuttgart, 1875
- Hirth, F.** Sketch Map of the Chinese Province of Kuang Tung, with Explanatory Appendices. Square 8° Canton, 1872
- Two Articles on Chinese Geography. 8° 1873-74
- China and the Roman Orient: Researches into their Ancient and Medieval Relations, as represented in old Chinese Records. *Map.* 8° Leipzig, 1885
- The Ta-Ts'in Question. (From the *Chinese Recorder*.) 8° 1885
- Chinesische Studien. Erster Band. *Illustrations.* Small 4° Leipzig, 1890
- Hislop, Stephen.** Papers relating to the Aboriginal Tribes of the Central Provinces [of India]. . . . Edited, with Notes and Preface, by R. Temple. 8° [Nagpore] 1866
- See Smith, Dr George; also India, C (Geological Papers): Appendix 2.

- Hitchcock, C. H.** First Annual Report upon the Geology and Mineralogy of the State of New Hampshire. *Map.* 8°
Manchester, N. H., 1869
- Hitchcock, Edward.** Report on the Geology, Mineralogy, Botany, and Zoology of Massachusetts. *Woodcuts.* 8°
Amherst, 1833
- Report on a Re-Examination of the Economical Geology of Massachusetts. 8°
Boston, Mass., 1838
- Ichnology of New England: a Report on the Sandstone of the Connecticut Valley, especially its Fossil Footmarks, made to the Government of the Commonwealth of Massachusetts. *Maps and plates.* 4°
Boston, Mass., 1858
- Hitchcock, Prof. Roswell D.** See Merrill.
- Hitchman, Francis.** Richard F. Burton: his Early, Private, and Public Life, with an account of his Travels and Explorations. 2 vols. *Illustrations.* 8° 1887
- Hiuen-Tsiang.** See Hiuen-Thsang.
- Hjorth, J.** Description du Golfe du Finlande et de l'entrée du Golfe de Bothnie, d'après les Instructions Nautiques. *Plates.* 8°
Paris, 1854
- Description des Côtes de L'Esthonie, de la Livonie, de la Courlande (Russie), de la Prusse, et de la Poméranie, jusqu'au Cap Darscort, d'après les Instructions Nautiques. *Plates.* 8°
Paris, 1855
- Hoare, Charles.** Mensuration made Easy, or the Decimal for the Million, with its Application to the Daily Employments of the Artisan and Mechanic. 12° 1855
- Hoare, Constance.** See Turner-Turner.
- Hoare, Sir R. C.** Journal of a Tour in Ireland, A. D. 1806. *Plate.* 8° 1807
- Classical Tour in Italy and Sicily. *Map.* 4° 1819
- See Phillips [3], Vol. 1, New Voyages and Travels: Appendix 1.
- Hoare, William.** See Gottfried: Appendix 1.
- Hobart, R. J.** Board of Revenue: Reports on the Actual Out-turn of the Cotton Crop, North-Western Provinces, for 1872-73. [Portion of the India Records, Vol. 6, N.-W. Provinces.] 8°
Allahabad, 1873
- See India, Board of Revenue: Appendix 2.
- Hobbs, Giles.** See Purchas, Vol. 1, Book 5: Appendix 1.
- Hobhouse, Sir J. C.** [afterwards Lord Broughton de Gyfford]. Journey through Allania and other Provinces of Turkey in Europe and Asia to Constantinople, in 1809-10. 2 vols. *Map and plates.* 4° 1813
- Hoche, Jules.** Le Pays des Croisades. *Map and illustrations.* Small folio
Paris [1886]
- Hochstetter, Ferdinand R. von.** Lecture on the Geology of the Province of Auckland, New Zealand. Folio*
Auckland, 1859
- Neu-Seeland. *Maps and plates.* 4°
Stuttgart, 1863
- New Zealand, its Physical Geography, Geology, and Natural History, with Special Reference to the Results of Government Expeditions in the Provinces of Auckland and Nelson. Translated from the German . . . by E. Sauter. . . ; with Additions up to 1866 by the Author. *Maps and plates.* 8°
Stuttgart, 1867
- Die geologischen Verhältnisse des östlichen Theiles der europäischen Türkei. Erste Abtheilung. *Map.* 4°
Vienna, 1870
- In Memoriam: Ferdinand R. von Hochstetter. By Julius von Haast. *Portraits.* Large 8°
Christchurch, 1884
- See Kirchhoff; Mundy, D. L.; "Novara."
- Hockin, J. P.** See Keate.
- Hodder, Edwin.** The History of South Australia, from its Foundation to the year of its Jubilee; with a Chronological Summary of all the principal events of interest up to date. 2 vols. *Maps.* 8°
1893
- Hodges, William.** See Pelham, Vol. 1: Appendix 1.
- Hodgkin, John.** Calligraphia Graeca et Pœcilographia Graeca, exaravit J. Hodgkin, sculpsit H. Ashby. 4° 1794
- Hodgkinson, Clement.** Australia, from Port Macquarie to Moreton Bay; with Descriptions of the Natives, their Manners and Customs, the Geology, Natural Productions, Fertility, and Resources of that Region. *Map and plates.* 8° 1845
- Hodgkinson, W. O.** Queensland: North-West Explorations. Folio*
Brisbane, 1877
- Report upon the Palmer River Gold Field. *Plan.* Folio*
Brisbane, 1883
- Hodgson, Adam.** Letters from North America, written during a Tour in the United States of Canada. 2 vols. *Maps.* 8° 1824
- Hodgson, Brian Houghton.** On the Physical Geography of the Himálaya. *Map.* 8°
Calcutta, 1850
- Papers relative to the Colonisation, Commerce, Physical Geography, &c., of the Himalaya Mountains and Nepal. *Map.* Royal 8°
Calcutta, 1857
- Route from Cathmandu in Nepal, to Tazedõ on the Chinese Frontier. 4°
N. D.
- Hodgson, Lieut. C. J.** Letter on the Proposed Canal near Tihara, below Loodianah, May 1847. 8° 1847

- Hodgson, William B.** The Foulahs of Central Africa, and the African Slave Trade. 8* *New York*, 1843
- Notes on Northern Africa, the Sahara, and the Soulan, in Relation to the Ethnography, Languages, History, Political and Social Condition of those Countries. 8* *New York*, 1844
- The Gospels, written in the Negro Patois of English, with Arabic Characters, by a Mandingo Slave in Georgia. 8* *New York*, 1857
- Remarks on the Recent Travels of Dr Barth in Central Africa or Soudan. A Paper read before the Ethnological Society of New York, November 1858. 8* *New York*, 1858
- See Asia (General) : Appendix 2.
- Hoernes, Dr Moriz.** Dinarische Wanderungen. Cultur- und Landschaftsbilder aus Bosnien und der Herzegovina. *Map and illustrations.* 8* *Vienna*, 1888
- Hoëvell, W. R. van.** See Veth.
- Hofer, C. E.** Beschreibung von Franzensbrunn bey Eger, Teplitz in Böhmen und Karlsbad. 8* *Prague*, 1799
- Hoffman, David.** The Fremont Estate: an Address to the British Public respecting Col. Fremont's Leasing Powers to the Author, from June 1850. 8* 1851
- California : Fremont Estates and Gold Mines ; Non-Sale to Mr T. D. Sargent. 8* 1852
- Hoffmann, C. F.** A Winter in the Far West. 2 vols. 8* 1835
- Hoffmann, Friedrich.** Hinterlassene Werke. 2 vols. 8* *Berlin*, 1837-38
- Vol. 1.—Sein Leben und Werken. Physikalische Geographie.
- Vol. 2.—Geschichte der Geognosie, und Schilderung der Vulkanischen Erscheinungen.
- Hoffmann, G. C.** See Canada, A : Appendix 2.
- Hoffmann, Karl F. V.** Die Erde und ihre Bewohner, ein Hand- und Lesebuch für alle Stände. *Maps and plates.* Royal 8* *Stuttgart*, 1835
- Das Vaterland der Deutschen. Part 1. 8* *Nuremberg*, 1839
- See Germany, Stuttgart, "Hertha" : Appendix 3.
- Hoffmann, —.** Visit to the Kinchenjunga Glacier. [Extract from the *Indian Daily News*, 5th and 6th October 1891.] 8* *Calcutta*, 1891
- Hoffmeister, W.** Travels in Ceylon and Continental India, including Nepal and other Parts of the Himalayas, to the Borders of Thibet, with some Notices of the Overland Route ; Appendices. *Maps.* 12* *Edinburgh*, 1848
- Hoffmeyer, N.** Étude sur les Tempêtes de l'Atlantique Septentrional et Projet d'un Service Télégraphique International relatif à cet Océan. *Diagrams.* 4* *Copenhagen*, 1880
- Hogan, Edmund.** See Hakluyt, Vol. 2 ; Kerr, Vol. 7 : Appendix 1.
- Hofmann, E.** Reise nach den Goldwäschern Ost-Sibiriens. *Map and plate.* 8* *St Petersburg*, 1847
- See Baer & Helmersen, Vols. 4, 12.
- Hogan, J. Sheridan.** Le Canada. Essai auquel le premier prix a été adjugé par le Comité Canadien de l'Exposition de Paris. *Maps.* 8* *Montreal*, 1855
- Hogarth, D. G., and J. A. R. Munro.** Modern and Ancient Roads in Asia Minor. (Roy. Geo. Soc. Suppl. Papers, Vol. 3.) *Maps.* Large 8* 1893
- Hogben, George.** Various Papers on Earthquakes in New Zealand. *Maps.* 8* 1890-91
- Högbom, A. G.** See Sweden, A, Geologiska Undersökning : Appendix 2.
- Hogendorp, Comte C. S. W. de.** Coup-d'œil sur l'île de Java, et les autres Possessions Néerlandaises. *Map.* 8* *Brussels*, 1830
- Hogendorp, Dirk van.** Bericht van den tegenwoordigen Toestand der Bataafsche Bezittingen in Oost-Indiën en den Handel op dezelve. 8* [1799]
- Hogg, John.** Catalogue of Sicilian Plants, with some Remarks on the Geography, Geology, and Vegetation of Sicily. 8* 1842
- Letters from Abroad to a Friend at Cambridge. 8* 1844
- On some Grecian Antiquities observed in Sicily. *Plates.* 8* 1847
- On the Geography and Geology of the Peninsula of Mount Sinai and the adjacent Countries. *Maps.* 8* *Edinburgh*, 1850
- Notice on Recent Discoveries in Central Africa by Barth and Overweg, and of two supposed New Languages in that Country. 8* 1851
- On Acra, a Syracusan Colony in the South of Sicily, and its principal Antiquities. Royal 8* 1852
- Further Notice respecting the Sinaic Inscriptions. 8* 1854
- On Two Events which occurred in the Life of King Canute the Dane. 8* 1855
- On the Sicilian and Sardinian Languages. 8* 1856
- On the History of Iceland, and the Icelandic Language and Literature. 8* 1859
- Notice of the Annals of Granius Licinianus, as contained in a Palimpsestic MS. brought from Egypt. 8* 1859

- Hogg, John.** On the Distinctions of a Plant and an Animal, and on a Fourth Kingdom of Nature. *Plate.* 8*
Edinburgh, 1860
- Supplemental Notes on St George the Martyr, and on George the Arian Bishop. 8* 1861
- On some Inscriptions from Cyprus, copied by Commander Leicester. 8* 1862
- On the supposed Scriptural Names of Baalbec, or the Syrian Heliopolis; and on the Chief Heliopolitan Inscriptions, Temples, Deities, and Sun-Worship. 8* 1862
- Notes on the Byblus-Rush and the Byblus-Bok. [2 leaves.] 8* 1864
- On some Old Maps of Africa, in which the Central Equatorial Lakes are laid down nearly in their True Positions. *Maps.* 8* 1864
- On Some Ancient Assyrian and Egyptian Sculptures and Incriptions in Turkey. 8* N.D.
- Further Account of Assyrian and Egyptian Antiquities in Turkey, with a Notice of the Roman Remains at Damascus. 8* N.D.
- On some Roman Antiquities recently discovered by Dr Barth in Northern Africa. *Plate.* 8* N.D.
- See Graham, C. C.; Porter; Ross, L.; Thompson, G.
- Högström, Peter.** See Allgemeine Historie, Vol. 20: Appendix 1.
- Hohenbruck, A. von.** Der Internationale Congress der Flachs-Interressenten abgehalten in Wien im August 1873. 8*
Vienna, 1873
- Höhnel, Lieut. Ludwig von.** Ostäquatorial Afrika. (Ergänzungsheft, 99—Petermann's Mittheilungen.) *Maps.* 4*
Gotha, 1890
- **A. Rosiwal, F. Toulia, and E. Suess.** Beiträge zur geologischen Kenntniss des östlichen Afrika. *Map, plates, &c.* 4*
Vienna, 1891
- Holcroft, Thomas.** See Philips, Collection of Modern and Contemporary Voyages [1], Vol. 2: Appendix 1.
- Holden, Edward S.** Lists of Recorded Earthquakes in California, Lower California, Oregon, and Washington Territory. Compiled from Published Works, and from Private Information. 8*
Sacramento, 1887
- Holden, William C.** History of the Colony of Natal, with a Brief History of the Orange-River Sovereignty, and of the various Races inhabiting it, the Great Lake N'Gami, Commandoes of the Dutch Boers, &c. *Maps and plates.* 8* 1855
- Holeczek, Johann.** See Dorn, A.
- Holgate, C. W.** An Account of the Chief Libraries of Australia and Tasmania. Large 8* 1886
- An Account of the Chief Libraries of New Zealand; with an Appendix containing the Statutes relating to Public Libraries in that Colony. 8* 1886
- Holinski, A.** La Californie et les Routes Interocéaniques. 12° *Brussels, 1853*
- Holland, H.** Travels in the Ionian Isles, Albania, Thessaly, Macedonia, &c., during the years 1812 and 1813. *Map and plates.* 4° 1815
- The same. 2nd edition. 2 vols. *Maps and plates.* 8° 1819
- Holland, Lieut.-Col. J.** Routes from Kurachee to Bhooj, Tatta, Jerruk, Sukkur, Kotree, Kahun, Sonmeancee, Ferozepoor, Ramnuggu, &c. Edited by R. Hughes Thomas. Royal 8°
Bombay, 1855
- Routes between Bhooj and Ahmedabad. Royal 8°
Bombay, 1855
- Further Correspondence relative to the Introduction of a Rough Survey and Revenue Settlement in the Province of Sind. *Map.* Royal 8°
Bombay, 1859
- Holland, Philemon.** See Camden.
- Holland, Trevenen J., and Henry Hozier.** Record of the Expedition to Abyssinia. Compiled by order of the Secretary of State for War. 2 vols. and vol. of *Maps.* 4° 1870
- Holle, K. F.** Table van Oud- en Nieuw-Indische Alphabetten. Bijdrage tot de Palaeographie van Nederlandsch-Indië. Large 8°
Batavia, 1882
- Holley, Mrs Mary Austin.** Texas. *Map.* Small 8°
Lexington, Ky., 1836
- Hollier, R.** Glances at various Objects during a Nine Weeks Ramble through Parts of France, Switzerland, Piedmont, Austrian Lombardy, Venice, Carinthia, the Tyrol, Schaffhausen, the banks of the Rhine, and Holland. *Map.* 4° 1831
- Hollingworth, H. G.** A Short Sketch of the Chinese Game of Chess called Kh'e, also called Seang-kh'e, to distinguish it from Wei-kh'e, another Game played by the Chinese. 8*
Shanghai [1866]
- List of the Principal Tea Districts in China, and Notes on the Names applied to the various kinds of Black and Green Tea. Small 8°
Shanghai, 1876
- Holm, Gerhard.** Den Ostgrönländske Expedition, udfördt i Aarene 1883-85. Vol. 1. *Maps, plates, and facsimiles.* 1889. Vol. 2 (*Text and plates.*) 8°
Copenhagen, 1888
- See Sweden, A, Geologiska Under-sökning (*Ser. C*, No. 93): Appendix 2.

- Holman, James.** Travels through Russia, Siberia, Poland, Cracow, Austria, Bohemia, Saxony, Prussia, Hanover, &c., undertaken during the years 1822, 1823, and 1824, while suffering from total blindness; comprising an Account of the Author being conducted a State Prisoner from the eastern parts of Siberia. 4th edition. *Plates.* 8° 1834
— A Voyage round the World, including Travels in Africa, Asia, Australasia, America, &c., from 1827 to 1832. 4 vols. *Portrait and plates.* 8° 1834-35
- Holmberg, H. J.** Ethnographische Skizzen über die Völker der Russischen Amerika. Part I. *Map.* 4°
Helsingfors, 1855
- Holmboe, C. A.** Norsk og Keltisk, om det Norske og de Keltiske Sprogs Indbyrdes Laan. 4° *Christiana,* 1854
— Asaland, 2. 8° [1872]
— See Schreuder.
- Holmes, W. H.** The Use of Gold and other Metals among the Ancient Inhabitants of Chiriqui, Isthmus of Darien. *Illustrations.* 8° *Washington,* 1887
— Textile Fabrics of Ancient Peru. *Illustrations.* 8° *Washington,* 1889
- Holmes's Magneto - Electric Light,** as applicable to Lighthouses. *Plate.* 8° 1862
- Holroyd, Arthur T.** Egypt and Mahomed Ali Pacha in 1837 8° 1837
— The Quarantine Laws, their Abuses and Inconsistencies. A Letter addressed to Sir John Cam Hobhouse. 8° 1839
- Holst, N. O.** See Sweden, A, Geologiska Undersökning: Appendix 2.
- Holton, I. F.** New Granada: Twenty Months in the Andes. *Maps and plates.* 8° *New York,* 1857
- Holtzapfel, Charles.** A New System of Scales of Equal Parts, applicable to the various Purposes of Engineering, Architectural, and General Science. *Plate.* 8° 1838
- Holub, Dr Emil.** Few Words on the Native Question. 8° *Kimberley,* 1877
— Eine Culturskizze des Marutse-Mambunda - Reiches in Süd - Central - Afrika. 8° *Vienna,* 1879
— The Victoria Falls: a Few Pages from the Diary of Emil Holub, M.D., written during his Third Trip into the Interior of Southern Africa. 12° *Grahamstown,* 1879
— Die Colonisation Afrikas: A. Die Franzosen in Tunis, vom Standpunkte der Erforschung und Civilisirung Afrikas. 8° *Vienna,* 1881
— The same. B. Die Engländer in Süd - Afrika, vom Standpunkte der Erforschung und Civilisirung. 1. Die Eingebornen - Frage Süd - Afrikas. 8° *Vienna,* 1882
- Holub, Dr Emil—continued.**
— The same. 2. Der Export und Import des Caplandes. 8° *Vienna,* 1882
— The same. Die Stellung des Arztes in den transoceanischen Gebieten, vom Standpunkte der Erforschung und Civilisirung. 4 heft. 8° *Vienna,* 1882
— Die nationalökonomische Bedeutung der Afrikaforschung. 8° *Vienna,* 1881
— Dr E. Holub's österreichisch-ungarische Afrika - Expedition. General - Ausweis der bis zum August 1881 eingelangten Beiträge. 8° *Vienna,* 1881
— Die Südafrikanischen Salzseen. *Map.* 8° *Frankfort o. M.,* 1881
— Sieben Jahre in Süd - Afrika, Erlebnisse, Forschungen, und Jagden, auf meinen Reisen von den Diamantenfeldern zum Zambesi, 1872-79. 2 vols. *Maps and illustrations.* 8° *Vienna,* 1881
— Seven Years in South Africa: Travels, Researches, and Hunting Adventures, between the Diamond - Fields and the Zambesi, 1872-79. Translated by Ellen E. Frewer. 2 vols. *Map and illustrations.* 8° 1881
— Elephanten - Jagden in Süd - Afrika. Ausserordentlicher Vortrag, gehalten im Club österreichischer Eisenbahn - Beamten am 13 April 1882. 8° *Vienna,* 1882
— Von der Capstadt ins Land der Maschukulumbe. Reisen im südlichen Afrika in den Jahren 1883-87. 2 vols. *Maps and illustrations.* 8° *Vienna,* 1890
— Die Ma - Atabele. (Abstract from "Zeitschrift für Ethnologie.") 8° 1893
— See Kienitz.
— and M. Neumayr. Ueber einige Fossilien aus der Uitenhage - Formation in Süd - Afrika. *Plates.* 4° *Vienna,* 1881
— and A. von Pelzeln. Beiträge zur Ornithologie Südafrikas. *Map and plates.* 8° *Vienna,* 1882
"Holy Crosse" (Ship). See Hakluyt, Vol. 2: Appendix 1.
- Home, Mr.** Select Views in Mysore . . . from Drawings taken on the Spot by Mr Home; with Historical Descriptions; the letter-press by T. Bentley. *Map and plan.* Folio 1794
- Home, Major R.** See United Kingdom, G, War Office Publ.: Appendix 2.
- Hommel, Fritz.** Eduard Glasers Reise nach Mârib (in Südarabien) März - April 1888. (Beilage zur *Allgemeinen Zeitung.*) 8° *Munich,* 1888
— Eduard Glasers historische Ergebnisse aus seinen südarabischen Inschriften. 8° *Munich,* 1889
- Homme, Louis.** Tabled'Angles Horaires, contenant plus de quarante mille angles horaires calculés pour toutes les latitudes depuis 0° jusqu'à 70° . . . 2 vols. Imperial 8° *Paris,* 1863

- Honey, William.** Narrative of the Captivity and Sufferings of William Honey, and two other British Merchant Seamen, on the Island of Arguin, on the West Coast of Africa, in 1844-45. 12° 1845
- Honibberger, J. Martin.** Thirty-five Years in the East: Adventures, Discoveries, Experiments, and Historical Sketches relating to the Punjab and Cashmere, in connection with Medicine, Botany, Pharmacy, &c.; with an Original Materia Medica, and a Medical Vocabulary in four European and five Eastern Languages. 2 vols in 1. *Map and plates.* 8° 1852
- Hood, T. H.** Notes of a Cruise in H. M. S. "Fawn" in the Western Pacific in 1862. *Map and plates.* 8° *Edinburgh*, 1863
- Hood, Dr Thomas.** See Borne.
- Hoogewerff, Ensign J. A.** See United States, D, Naval Observatory: Appendix 2.
- Hooke, Robert.** Posthumous Works, containing . . . : 1. The Present Deficiency of Natural Philosophy; 2. The Nature, Motion, and Effects of Light, particularly that of Sun and Comets; 3. An Hypothetical Explication of Memory; 4. Explication of the Cause of Gravity, or Gravitation, Magnetism, &c.; 5. Discourse of Earthquakes, their Causes and Effects; 6. Lectures for Improving Navigation and Astronomy; with the Author's Life published by R. Walter. *Plates.* Folio 1705
- Hooker, Sir Joseph Dalton.** The Botany of the Antarctic Voyage of H. M. Discovery Ships "Erebus" and "Terror" in the years 1839-43, &c. 2 vols. *Map and plates.* 4° 1847
- Notes of a Tour in the Plains of India, the Himala, and Borneo, being Extracts from the Private Letters of Dr Hooker, written during a Government Botanical Mission to those Countries. Part 1. *England to Calcutta.* 8° 1848
- Observations made when following the Grand Trunk Road across the Hills of Upper Bengal, &c., in the Soane Valley, and on the Kymaon Branch of the Vindya Hills. 8° *Calcutta*, 1848
- On the Climate and Vegetation of the Temperate and Cold Regions of East Nepal and the Sikkim Himalaya Mountains. Royal 8° 1849
- Notes, chiefly Botanical, made during an Excursion from Darjiling to Tongl6, a lofty Mountain on the confines of Sikkim and Nepal. 8° *Calcutta*, 1849
- Elevation of the Great Table Land of Thibet. 8° 1849
- Introductory Essay to the Flora of New Zealand. 4° 1853
- *Himalayan Journals*, or Notes of a Naturalist in Bengal, the Sikkim and Nepal Himalayas, the Khasin Mountains, &c. 2 vols. *Maps and plates.* 8° 1854
- Hooker, Sir Joseph Dalton.** The Distribution of the North American Flora. 8° 1878
- *Himalayan Journals.* (The Minerva Library of Famous Books.) *Portrait, maps, and illustrations.* 12° 1891
- and **J. Ball**, *Journal of a Tour in Marocco and the Great Atlas*; with an Appendix, including a Sketch of the Geology of Marocco by G. Maw. *Map and plates.* 8° 1879
- and **Thomas Thomson.** Introductory Essay to the Flora Indica; including Preliminary Observations on the Study of Indian Botany, a Summary of the Labours of Indian Botanists, a Sketch of the Meteorology of India, Outlines of the Physical Geography and Botany of the Provinces of India. *Maps.* 8° 1855
- Hooker, Sir W. J.** *Journal of a Tour in Iceland in 1809.* 2 vols. *Maps and plates.* 8° 1813
- Directions for Collecting and Preserving Plants in Foreign Countries. 4° *Glasgow*, 1828
- Notes on the Botany of the Antarctic Voyage conducted by Capt. James Clark Ross in H. M. Discovery ships "Erebus" and "Terror," with Observations on the Tussac Grass of the Falkland Islands. *Plate.* 8° 1843
- Biographical Sketch of Sir William J. Hooker. Small 8° 1865
- *La Vie et les Écrits de.* Par A. de Candolle. 8° *Paris*, 1866
- See Murray, Hugh; also Eyriès, Vol. 7: Appendix 2.
- Hooley, T.** *Journal of an Overland Journey from Perth to Port Walcott on the North-West Coast of Australia*, performed by T. Hooley, Esq., with a view to finding a Practicable Route for Driving Stock to the North District of Western Australia. [Cuttings from the *Perth Gazette* of 14th December 1866.] Folio* *Perth*, 1866
- Hooper, C. L.** Report of the Cruise of the U. S. Revenue-steamer "Corwin" in the Arctic Ocean, 1st November 1880. *Chart.* 8° *Washington*, 1881
- The Cruise of the "Corwin" in the Arctic. 8° *San Francisco*, 1881
- Report of the Cruise of the U. S. Revenue-steamer "Thomas Corwin" in the Arctic Ocean, 1881. *Plates.* 4° *Washington*, 1884
- Hooper, E. D. M.** The Forests of the West Indies and British Honduras. Folio* — Report upon the Forests of Jamaica. *Map.* Folio* 1886
- Report upon the Forests of St Vincent. Folio* 1886
- Report upon the Forests of Honduras. Folio* *Kurmoel*, 1887

- Hooper, E. D. M.** Report upon the Forests of St Lucia. Folio*
Madras, 1887
- Report upon the Forests of Grenada and Carriacou. Folio* 1887
- Report upon the Forests of Tobago. *Map*. Folio* *Madras*, 1887
- Report upon Antigua in relation to Forestry. *Map*. Folio* *Madras*, 1888
- Hooper, W. H.** Private Journal of the Voyage of the "Isabella" in Search of a North-West Passage. MS. 4° 1818
- Private Journal of the Voyage of the "Hecla" and "Griper." MS. Folio 1819-20
- Private Journal of the First Voyage of the "Hecla" and "Fury." 2 vols. MS. 4° 1821-23
- Private Journal of the Second Voyage of the "Hecla" and "Fury." 2 vols. MS. 4° 1824-25
- Ten Months among the Tents of the Tuski, with Incidents of an Arctic Boat Expedition in Search of Sir John Franklin, as far as the Mackenzie River and Cape Bathurst. *Map and illustrations*. 8° 1853
- Hoorn, Lord van.** Embassy to Kang-hi, Emperor of China and Eastern Tartary. See Astley, Vol. 3; Allgemeine Historie, Vol. 5: Appendix 1.
- Hop, H.** Nouvelle Description du Cap de Bonne-Espérance, avec un Journal Historique d'un Voyage de Terre, fait par ordre du Gouverneur feu Mgr. Ryk. Tulbagh, dans l'Intérieur de l'Afrique. *Plates*. 8° *Amsterdam*, 1778
- Hope, C. W.** The Dehra Dun. II. (From the *Calcutta Review*, January 1893.) 8° 1893
- Hope, Rev. H.** The Canadian Settlers' Guide. *Maps*. 8° 1860
- Hopkins, B. J.** Astronomy for Every-day Readers. 2nd edition. *Illustrations*. 12° 1893
- Hopkins, Edward Augustus.** Memoria acompañando un Proyecto de Ley, proveyendo los medlos de disponer de las tierras publicas de la Confederacion Argentina, y otros objetos. (Traduccion.) 8° *Buenos Ayres*, 1857
- Hopkins, Evan.** On the Connexion of Geology with Terrestrial Magnetism, showing the general Polarity of Matter . . . and other Magnetic Phenomena. *Plates*. 8° 1844
- The same. *Plates*. 8° 1851
- On the Structure of the Crystalline Rocks of the Andes, and their Cleavage-planes. *Plate*. 8° 1850
- On the Geology of the Gold-bearing Rocks of the World, and the Gold-Fields of Victoria. 8° *Melbourne*, 1853
- Hopkins, L. C.** Report on the Island of Formosa, dated 12th October 1884. *Map*. 8° 1885
- Hopkins, Thomas.** On the Atmospheric Changes which produce Rain and Wind, and the Fluctuations of the Barometer; with additional Essays. *Chart and diagrams*. 8° 1854
- Hopkins, William.** On Glacial Theories: Abstract of a Lecture delivered before the Cambridge Philosophical Society, 16th May 1859. 8° 1859
- Hoppe, J.** Californiens Gegenwart und Zukunft; nebst Beiträgen von A. Erman über die Klimatologie von Californien und über die geographische Verbreitung des Goldes. *Maps*. 8° *Berlin*, 1849
- Horbye, J. C.** Observations sur les Phénomènes d'Érosion en Norvège. *Maps and plate*. 4° *Christiania*, 1857
- Horden, Rt. Rev. J.** A Grammar of the Cree Language as spoken by the Cree Indians of North America. 12° 1881
- Hore, Mrs Annie B.** To Lake Tanganyika in a Bath Chair. *Maps and portraits*. Crown 8° 1886
- Hore, E. C.** Tanganyika: Eleven Years in Central Africa. *Maps and illustrations*. 8° 1892
- Hore, M.** See Hakluyt, Vol. 3: Appendix 1.
- Hores, W.** See Purchas, Vol. 1, Book 5: Appendix 1.
- Horky, J. E.** Des böhmischen Freiherren Löw von Rotzmital und Blatna, Denkwürdigkeiten und Reisen durch Deutschland, England, Frankreich, Spanien, Portugal, und Italien. Ein Beitrag zur Zeit- und Sittengeschichte des fünfzehnten Jahrhunderts. 2 vols. in 1. Small 8° *Brünn*, 1824
- Horn, Capt. van.** See Sharp, Capt. B. and others.
- Hornby, Admiral.** A Summary of "The Cruise round the World of the Squadron Detached on Particular Service under the Orders of Rear-Admiral Hornby, between the 19th day of June 1869 and the 15th day of November 1870." *Map*. Folio 1871
- Horne, John.** A Year in Fiji; or, An Inquiry into the Botanical, Agricultural, and Economical Resources of the Colony. *Map*. 8° 1881
- Horne, John.** See Tudor.
- Hornemann, Fred.** Travels from Cairo to Mourzouk, the Capital of the Kingdom of Fezzan, in 1797-98. *Maps*. 4° 1802
- Voyage de F. Hornemann, dans l'Afrique Septentrionale, depuis Le Caire jusqu'à Mourzouk, Capitale du Royaume de Fezzan; suivi d'Éclaircissements sur la Géographie de l'Afrique, par M. Rennell. Traduit de l'Anglais, . . . et augmenté de Notes et d'un Mémoire sur les Oasis . . . par L. Langlès. 2 parts in 1 vol. *Map*. 8° *Paris*, 1803

- Horner**, —. Voyage à la Côte Orientale d'Afrique pendant l'année 1866, par le R. P. Horner, Missionnaire Apostolique, &c.; accompagné de Documents nouveaux sur l'Afrique par Mgr. Gaume. 12°
Paris, 1872
- Horner, G. R. B.** Medical Topography of Brazil and Uruguay, with Incidental Remarks. 8° *Philadelphia*, 1845
- Horner, Leonard.** Account of some recent Researches near Cairo undertaken with the view of throwing light upon the Geological History of the Alluvial Land of Egypt. 2 parts. *Plates*. 4* 1855
- Hörnes, M.** See "Novara."
- Hornius, Georgius.** De Originibus Americanis. Libri Quatuor. 12°
The Hague, 1652
- See Nieuhoff.
- Hörnlimann, J.** Ueber Seetiefenmessungen. 8° [*Berne*, 1886]
- Horologgi, G.** See Tevet.
- Horowitz, Victor J.** Marokko: das wesentlichste und interessanteste über Land und Leute. 8° *Leipzig*, 1887
- Horrocks, J. N.** Meteorological Observations, taken at Assumption, Paragway, during the year 1878. MS. 4° 1878
- Horsburgh, Capt. J.** India Directory; or, Directions for Sailing to and from the East Indies, China, Australia, Cape of Good Hope, Brazil, and the interjacent ports; compiled chiefly from Original Journals of the Company's Ships, and from Observations and Remarks made during Twenty-one Years' Experience Navigating in those Seas. 4° 1836
- Instructions Nautiques sur les Mers de l'Inde. Traduit par M. Le Prédour; revue par M. B. Darondeau et M. G. Reille. Vol. II., et Vol. III., Part 2. 4°
Paris, 1856-60
- Instructions Nautiques: Traversées d'Europe aux différentes Parties de l'Inde, de l'Australie, Côte Est d'Afrique. . . . ses Vents et Courants . . . Traduction de MM. Le Prédour, Darondeau, et Reille; revue par M. J. Lafont et Ch. Pigeard. 2 vols. 4°
Paris, 1864
- See Taylor, A. D.
- Hörschelmann, F.** See Stein, C. G. D.
- Horsey, A. F. R. de.** Routier des Côtes Sud, Sud-est, et Est d'Afrique, du Cap de Bonne-Espérance au Cap Guardafui, comprenant les îles du Canal de Mozambique. . . . Traduit de l'Anglais par M. A. Mac-Dermott. 8°
Paris, 1866
- See Montgomerie; also United Kingdom, A (Africa): Appendix 2.
- Horsey, Sir Jerome.** See Hakluyt, Vol. 1; Hakluyt Soc. Publ., Vol. 20: Appendix 1.
- Horsfield, T.** Report on the Island of Banka. 8° 1848
- Horsfield, Thomas.** See Catalogues, C, General: Appendix 2.
- Horsford, Eben Norton.** John Cabot's Landfall in 1497, and the Site of Norumbega: a Letter to Chief-Justice Daly, President of the American Geographical Society. *Maps, plans, and plates*. 4°
Cambridge, Mass., 1886
- Discovery of America by Northmen: Address at the Unveiling of the Statue of Leif Eriksen, delivered in Faneuil Hall, 29th Oct. 1887. *Maps and illustrations*. 4° *New York*, 1888
- The Problem of the Northmen: a Letter to Chief-Justice Daly, President of the American Geographical Society. *Maps, plans, and plates*. 4°
Cambridge, Mass., 1889
- The Discovery of the Ancient City of Norumbega: a Communication to the President and Council of the American Geographical Society, at their Special Session in Watertown, 21st November 1889. *Maps and illustrations*. 4°
Cambridge, Mass., N.D.
- Ditto. [With Poem by Whittier, &c.] *Maps and illustrations*. 4°
New York, 1890
- The Defences of Norumbega, and a Review of the Reconnaissances of Col. T. W. Higginson, Professor Henry W. Haynes, Dr Justin Winsor, Dr Francis Parkman, and Rev. Dr Edmund F. Slafter. A Letter to Judge Daly, President of the American Geographical Society. *Maps and plates*. 4° *Boston, Mass.*, 1891
- The Landfall of Leif Erikson, A.D. 1000, and the site of his houses in Vineland. *Maps and plates*. 4° *Boston*, 1892
- Horsley, John.** Britannia Romana; or, The Roman Antiquities of Britain, containing . . . the Roman Geography, in which are given the Originals of Ptolemy, Antonini Itinerarium, the Notitia, the anonymous Ravennas, and Peutinger's Table, so far as they relate to this Island; . . . and Geographical Indexes of the Latin and English Names of the Roman Places in Britain, and a General Index. *Maps and plates*. Folio 1732
- Horsley, Bishop S.** See Vincent, Vol. 1: Appendix 2.
- Hort, Mrs Alfred.** Via Nicaragua: a Sketch of Travel. Crown 8° 1887
- Tahiti: the Garden of the Pacific. *Frontispiece*. 8° 1891
- Horton, James Africanus B.** Physical and Medical Climate and Meteorology of the West Coast of Africa; with Valuable Hints to Europeans for the Preservation of Health in the Tropics. 8° 1867
- Hortop, Job.** See Hakluyt, Vol. 3: Appendix 1.

- Horváth, G.** Monographia Lygæidarum Hungariv. *Plate. 4* Budapest, 1875
- Hoseason, John Cochrane.** Remarks on the Abyssinian Expenditure, and on the general Inefficiency of the Over-Sea Steam-Transport for Military Purposes. *Map. 8°* 1870
- Hosie, A.** Itinerary of the Road from Ch'êng-tu, the Capital of the Province of Ssu-ch'uan, to Chashilumbu, the Capital of Ulterior Tibet. [Foreign Office Paper.] *Folio** 1884
- Report of a Journey through the Provinces of Ssu-ch'uan, Yünnan, and Kuei Chou, 11th February to 14th June 1883. *Folio** 1884
- Report of a Journey through Central Ssu-ch'uan, in June and July 1884. *Folio** 1885
- Three Years in Western China: a Narrative of Three Journeys in Ssu-ch'uan, Kuei-chow, and Yün-nan. With an Introduction by Archibald Little. *Map and illustrations. 8°* 1890
- Report by Mr Hosie on the Island of Formosa, with special reference to its Resources and Trade. *Maps.* [Collection of Photographs in separate cover.] *Folio** 1893
- See China, A: Appendix 2.
- Hoskier, V.** Et Besög i Grækenland, Ægypten og Tyrkiet. *Maps. Small 8°* Copenhagen, 1879
- Rejse i China, Japan og Indien. *Maps. Small 8°* Copenhagen, 1880
- Hoskins, G. A.** Travels in Ethiopia, above the Second Cataract of the Nile, exhibiting the State of that Country and its various Inhabitants, and illustrating the Antiquities, Arts, and History of the ancient Kingdom of Meroe. *Map and plates. 4°* 1835
- Ethiopia versus Egypt. 8° 1836
- Visit to the Great Oasis of the Libyan Desert, with an Account, Ancient and Modern, of the Oasis of Amun, and the other Oases under the dominion of the Pasha of Egypt. *Map and plates. 8°* 1837
- Spain as it is. 2 vols. 8° 1851
- Winter in Upper and Lower Egypt. 8° 1863
- Hóskold, H. D.** Mémoire Général et Spécial sur les Mines, la Métallurgie, les Lois sur les Mines, les Ressources, les Avantages, &c., de l'exploitation des Mines dans la République Argentine. *Maps, plans, and illustrations. Large 8°* Buenos Ayres, 1889
- Hoskyn, R.** See United Kingdom, A (Coast of Ireland): Appendix 2.
- Houdas, O.** See Ezziani; Nozhet-Elhádi.
- Houels** Reisen durch Sizilien, Malta und die Liparischen Inseln; eine Uebersetzung aus dem grossen und kostbaren Französischen Originalwerke von J. H. Keerl. *Plates. 8°* Gotha, 1797
- Hough, Franklin B.** History of St Lawrence and Franklin Counties, New York, from the earliest period to the present time. *Maps and portraits. 8°* Albany, N.Y., 1853
- Hough, Major W.** Narrative of the March and Operations of the Army of the Indus in the Expedition to Afghanistan in 1838-39. *Map and plates. 8°* 1841
- Houghton, Bernard.** Essay on the Language of the Southern Chins and its Affinities. 8° Rangoon, 1892
- Houghton,** —. See Eyriès, Vol. 10: Appendix 1.
- Houlder, Rev. J. A.** North-East Madagascar: a Narrative of a Missionary Tour from the Capital to Andranovelona via Andovoranto and the North-east Coast, and back to Antananarivo by way of Mandritsara and Ambatondrazaka. *Map. 8°* Antananarivo, 1877
- Housman, John.** A Descriptive Tour and Guide to the Lakes, Caves, Mountains, and other Natural Curiosities in Cumberland, Westmoreland, Lancashire, and a part of the West Riding of Yorkshire. 3rd edition. *Maps and plates. 12°* Carlisle, 1808
- Ditto. 7th edition. 12° Carlisle, 1816
- Houtmann, C.** See Allgemeine Historie, Vol. 8: Appendix 1.
- Houzeau, J. C.** Histoire du Sol de l'Europe. *Map. 8°* Brussels, 1857
- Annales de l'Observatoire Royal de Bruxelles: Appendice à la nouvelle série des Annales Astronomiques; Vademecum de l'Astronome. 8° Brussels, 1882
- and A. Lancaster. Bibliographie Générale de l'Astronomie, ou Catalogue Méthodique des Ouvrages, des Mémoires, et des Observations Astronomiques publiés depuis l'origine de l'imprimerie jusqu'en 1880. Tome 2. Large 8° Brussels, 1882
- Hove, Dr.** Tours for Scientific and Economical Research made in Guzerat, Kattiwar, and the Conkuns in 1787-88. Published from the MS. in the British Museum, under the care of A. Gibson. *Plates. Royal 8°* Bombay, 1855
- Hovell, W. Hilton.** Reply to "A Brief Statement of Facts, in connection with an Overland Expedition from Lake George to Port Phillip, in 1824," published by H. Hume. 8° Sydney, 1855
- and H. Hume. Journey of Discovery to Port Phillip, New South Wales, in 1824-25. *Map. 8°* Sydney, 1837

- Hovell-Thurlow, Hon. T. J.** The Company and the Crown. 2nd edition, revised and corrected. *Map.* 8° 1867
- Hovgaard, A.** Nordenskiöld's Voyage round Asia and Europe: a Popular Account of the North-East Passage of the "Vega," 1878-80. Translated from the Danish by H. L. Brækstad. *Maps and illustrations.* 8° 1882
- The Danish-Arctic Expedition proposed by A. Hovgaard. Translated from the Danish by G. Zachariae. *Circumpolar chart.* 8° Copenhagen, 1882
- Howard, B. Douglas.** Life with Trans-Siberian Savages. Small 8° 1893
- Howard, F.** See South Australia, A: Appendix 2.
- Howard, Rev. G. B.** See Philipos.
- Howard, J. Eliot.** Creation and Providence, with especial reference to the Evolutionist Theory. 8° 1878
- Howard, J. E.** Memoirs of William Watts McNair, the First European Explorer of Kafiristan. *Portraits.* Oblong 12° N.D.
- Howard, John.** The Stanley Geographical Questions. Standards 1 and 2. 12° Manchester, N.D.
- The same. Standard 6. 12° Manchester, N.D.
- Howard, Luke.** The Climate of London, deduced from Meteorological Observations made in the Metropolis and at various places round it. 2nd edition. 3 vols. *Plates.* 8° 1833
- Howard, Lord Thomas.** See Allgemeine Historie, Vol. 1: Appendix 1.
- Howard, W.** Narrative of a Journey to the Summit of Mont Blanc, made in July 1819. 12° Baltimore, 1821
- Howel, —.** See Dalrymple, Alex.
- Howell, A. P.** Note on the State of Education in India during 1866-67. Royal 8° Calcutta, 1868
- Note on Jails and Jail Discipline in India, 1867-68; with Extracts from the Jail Reports of the several Governments and Administrations under the Government of India, for 1867. Royal 8° Calcutta, 1869
- Howell, E. J.** Mexico, its Progress and Commercial Possibilities. *Map.* 8° 1892
- Howell, G. R.** African Explorations, Ancient and Modern: Sources of the Nile and Congo. 8° New York, 1878
- Howell, James.** Instructions for Foreign Travellers, 1642, collated with the second edition of 1650. (English reprint, edited by E. Arber.) 12° 1869
- Howgate, H. W.** Polar Colonization: Memorial to Congress, and Action of Scientific and Commercial Associations. *Maps and photographs.* 8° Washington, 1878
- Polar Colonization and Exploration. *Map.* 8° N.P., N.D.
- Howgate, H. W.** See Tyson, E.
- Howitt, A. W.** See Victoria, B: Appendix 2.
- Howland, O. A.** The New Empire: Reflections upon its Origin and Constitution, and its relation to the Great Republic. *Map.* 8° 1891
- Howlett, S. B.** Directions for using Aneroid and Mercurial Barometers in determining Altitudes, with Table and Examples. *Plate.* 12° 1859
- Howley, J. P.** Geography of Newfoundland. 2nd edition. *Map.* 12° 1877
- Howorth, Sir H. H.** Some Changes of Surface affecting Ancient Ethnography. 8° 1868
- On the Westerly Drifting of Nomades, from the 5th to the 19th Century: Part 5, Hungarians; Part 6, Kirghises or Bourouts, Kazaks, Kalmucks, Euzbegs, and Nogays; Part 9, Fins and allies. 8° N.D.
- History of the Mongols, from the 9th to the 19th Century. 4 vols. *Maps.* Large 8°
- PART 1.—The Mongols proper and the Kalmuks. 1876
- PART 2.—The so-called Tartars of Russia and Central Asia. Divisions 1 and 2. 2 vols. 1880
- PART 3.—The Mongols of Persia. 1888
- The Mammoth and the Flood: an Attempt to Confront the Theory of Uniformity with the Facts of Recent Geology. 8° 1887
- Howse, Joseph.** Grammar of the Cree Language, with which is combined an Analysis of the Chippeway Dialect. 8° 1844
- Words and Forms of Speech, prepared with a view to obtain their Equivalents in various Indian Dialects. [2 leaves.] Folio° Cirencester, N.D.
- Hozier, Capt. H. M.** See Holland, T. J.; also United Kingdom, G: Appendix 2.
- Hubbard, Gardiner G.** South America. *Map.* 8° Washington, 1891
- Hubbard, J. H.** Sport in the Canadian North-West. *Map.* 8° 1886
- Hübbe-Schleiden, W.** Ethiopien. Studien über West Afrika. *Map.* 8° Hamburg, 1879
- Huber, Charles.** Journal d'un Voyage en Arabie (1883-84). *Maps and plates.* Large 8° Paris, 1891
- Huber, W.** Notice Biographique sur Libre-Irmond Bardin. 8° Paris, 1868
- Hübertz, J. R.** De Sindssyge i Danmark. *Map.* 4° Copenhagen, 1851
- Hübner, Baron von.** Through the British Empire. 2 vols. *Map.* Crown 8° 1886
- Hübner, Johann.** Kurze Fragen aus der neuen und alten Geographie bis auf gegenwärtige Zeit continuirt. . . . *Map.* 12° Leipzig, 1724

- Huc, E. R.** Recollections of a Journey through Tartary, Thibet, and China during 1844-46. Translated by Mrs Percy Sinnet. 12° 1852
- Souvenirs d'un Voyage dans la Tartarie, le Thibet, et la Chine pendant 1844-46. 2 vols. *Map.* 8° *Paris*, 1853
- L'Empire Chinois, faisant suite à l'ouvrage intitulé "Souvenirs d'un Voyage dans la Tartarie et le Thibet." 2 vols. *Map.* 8° *Paris*, 1854
- The Chinese Empire, forming a sequel to the work entitled "Recollections of a Journey through Tartary and Thibet." 2 vols. *Map.* 8° 1855
- Christianity in China, Tartary, and Thibet. Vol. 1. 8° 1857
- Huddart, Joseph.** Piloting Directory for Bristol Channel, St George's Channel, and all the Coasts of Ireland. Revised by John Purdy. 8° 1837
- Hudleston, W. H.** On Deep Sea Investigation: Presidential Address delivered at the Opening of the Session 1881-82 of the Geologists' Association. *Map and diagrams.* 8° 1882
- and J. F. Walker. On the Distribution of the Brachiopoda in the Oolitic Strata of Yorkshire. 8° N.P., N.D.
- Hudson, Henry.** See Read, J. M.; also Hakluyt Soc. Publ., Vols. 5, 27; Purchas, Vol. 3, Book 3; Allgemeine Historie, Vol. 17: Appendix 1.
- Hudson, T. S.** A Scamper through America; or, Fifteen Thousand Miles of Ocean and Continent in Sixty Days. *Map.* Small 8° 1882
- Hudson, W. H.** The Naturalist in La Plata. *Illustrations.* 8° 1892
- Idle Days in Patagonia. Illustrated by Alfred Hartley and J. Smit. 8° 1893
- Hues, Robert.** See Hakluyt Soc. Publ., Vol. 79: Appendix 1.
- Hug, Arnold.** Antiochia und der Aufstand des Jahres 387 n. Chr. *Plate.* 4° *Winterthur*, 1863
- Hügel, Baron Karl A. A. von.** Kaschmir und das Reich der Sikk. 3 vols. 8° *Stuttgart*, 1840-41
- Travels in Kashmir and the Panjab. Translated, with Notes, by Major T. B. Jervis. *Maps and plates.* Royal 8° 1845
- Das Kabul-Becken und die Gebirge zwischen dem Hindu Kosch und dem Sutlej. *Maps.* Folio *Wien*, 1850
- Der Stille Ocean und die Spanischen Besitzungen im Ostindischen Archipel. *Maps.* 8° *Vienna*, 1860
- In Memoriam. 4° N.D.
- Hughes, A. W.** Outlines of Indian History, comprising the Hindū, Mahomedan, and Christian Periods. *Maps.* 12° 1871
- Hughes, A. W.** A Gazetteer of the Province of Sindh. *Maps and photographs.* 8° 1874
- The Country of Balochistan, its Geography, Topography, Ethnology, and History. [Vocabulary, and Road Routes.] *Map in cover and photographs.* 12° 1877
- Hughes, Edward.** Outlines of Physical Geography, Descriptive of the Inorganic Matter of the Globe, and the Distribution of Organized Beings; with *Maps*, compiled by William Hughes. 12° 1850
- Hughes, G.** Amoy and the surrounding Districts. *Map.* Square 8° *Hong Kong*, 1872
- Hughes, J.** See Dobreo.
- Hughes, Robert Edgar.** Two Summer Cruises with the Baltic Fleet in 1854-55, being the Log of the "Pet," Yacht. *Maps and plate.* 8° 1855
- Hughes, T. S.** Travels in Sicily, Greece, and Albania. 2 vols. *Maps and plates.* 4° 1820
- Travels in Greece and Albania. 2 vols. *Maps and plates.* 8° 1830
- Hughes, Rev. W.** Dark Africa and the Way Out, or a Scheme for Civilising and Evangelising the Dark Continent. *Maps and illustrations.* 12° 1892
- Hughes, William.** Principles of Mathematical Geography, comprehending a Theoretical and Practical Explanation of the Construction of Maps, with Rules for the Formation of the various kinds of Map Projections. *Plans.* 8° 1843
- Remarks on Geography as a Branch of Popular Education, chiefly with reference to the Principles upon which it should be Taught in Normal Schools. 8° 1847
- Manual of British Geography, embracing the Physical, Industrial, and Descriptive Geography of England and Wales, Scotland and Ireland. *Maps.* 12° *Edinburgh*, 1851
- Manual of European Geography, embracing the Physical, Industrial, and Descriptive Geography of the various Countries of Europe. *Maps.* 12° *Edinburgh*, 1851
- The Australian Colonies, their Origin and Present Condition. 12° 1852
- Class-Book of Modern Geography, with Examination Questions. 12° 1859
- The Study of Geography: a Lecture. 8° 1863
- A Treatise on the Construction of Maps, comprehending an Inquiry into the Principles of Mathematical Geography and the Relations of Geography to Astronomy, with Rules for the Formation of Map-projections. *Plates.* 12° 1864

- Hughes, William.** The Geography of British History, a Geographical Description of the British Islands at successive Periods, from the Earliest Times to the Present Day. *Maps.* 12° 1866
- A Class-Book of Physical Geography, with Examination Questions. New and enlarged edition. *Map.* 8° 1868
- Geography in its Relation to History: a Lecture, delivered at the Birkbeck Institution. 8° 1870
- Geography in its Relation to Physical Science. 8° 1870
- A Manual of Geography, Physical, Industrial, Political. Small 8° 1873
- A Class-Book of Modern Geography, with Examination Questions. New edition, revised by J. Francon Williams. Small 8° 1881
- See Dempsey; Maunder.
- and J. F. Williams. The Advanced Class-Book of Modern Geography, Physical, Political, Commercial. 12° 1892
- The Geography of the British Colonies and Dependencies, Physical, Political, Commercial. *Map.* Small 8° 1892
- An Introduction to the Study of Geography, Mathematical, Physical, Political, and Commercial. *Plate.* Small 8° 1893
- Hughes, Major W. Gwynne.** The Hill Tracts of Arakan. *Map and frontispiece.* 8°
Rangoon, 1881
- Hughes, Lieut. W. S.** See United States, E, a (No. 64): Appendix 2.
- Hugo, Comte Léopold.** Extraits de deux Lettres adressées à D. B. Boncompagni. 4°
Rome, 1876
- Hugot, A.** See Blumentritt, Ferdinand.
- Hugues, Luigi.** Alcune considerazioni sul Primo Viaggio di Amerigo Vespucci. 8°
Rome, 1885
- Il Quarto Viaggio di Amerigo Vespucci. 8° [Rome, 1886]
- Sul Nome "America." 12°
Turin, 1886
- Sul Nome "America." Seconda Memoria, con un' Appendice. 8°
Rome, 1888
- Guida per l'Insegnamento della Geografia nelle Scuole Primarie e Secondarie. Parte Prima—La Regione Italiana, Primi Elementi di Geografia Generale. 8°
Turin, 1888
- Sopra due Lettere di Amerigo Vespucci (Anni 1500, 1501). 8°
Rome, 1891
- Di alcuni Recenti Guidizi intorno ad Amerigo Vespucci, Osservazioni Critiche. 12°
Turin, 1891
- Huhn, E. H. T.** Deutsch-Lothringen, Landes-, Volks-, und Ortskunde. 8°
Stuttgart, 1875
- Huish, Robert.** The Last Voyage of Capt. Sir John Ross to the Arctic Regions for the Discovery of the North-
- Huish, Robert—continued.**
West Passage, in 1829-33; with an Abridgement of the Former Voyages of Cpts. Ross, Parry, &c. *Map and plates.* 8° 1835
- Hull, Prof. Edward.** The Coal-Fields of Great Britain, their History, Structure, and Resources; with Notices of the Coal-Fields of other Parts of the World. 3rd edition. *Maps and plates.* 8° 1873
- Mount Seir, Sinai, and Western Palestine, being a Narrative of a Scientific Expedition. Published for the Committee of the Palestine Exploration Fund. *Maps and illustrations.* 8° 1885
- A Sketch of Geological History, being the Natural History of the Earth and of its Pre-Human Inhabitants; with an Illustrative Diagram. Crown 8° 1887
- A Text-Book of Physiography, or Physical Geography, being an Introduction to the Study of the Physical Phenomena of our Globe. *Maps and plates.* 12° 1888
- See Turkey in Asia, B: Appendix 2.
- Hull, Hugh M.** The Experience of Forty Years in Tasmania. *Map and plates.* 12° 1859
- Hull, Thomas A.** Practical Nautical Surveying. 8° 1873
- See Temple, G. T.
- Hullett, R. W.** English Sentences, with Equivalents in Colloquial Malay. Compiled for the use of Pupils at the Raffles Institution, Singapore. 12° 1887
- Hulsius, Levinus.** See Ternaux-Compans, Vol. 5: Appendix 1.
- Hultzch, E.** See India, A: Appendix 2.
- Humann, Karl, and Otto Puchstein.** Reisen in Kleinasien und Nordsyrien. *Illustrations.* Text 4°, and Atlas large 4°
Berlin, 1890
- Humbert, Aimé.** Le Japon Illustré. 2 vols. *Map, plans, and plates.* Large 4°
Paris, 1870
- La Mer Intérieure du Japon. *Map.* 8° [Geneva, 1866]
- Humble, W.** Dictionary of Geology and Mineralogy, comprising such terms in Botany, Chemistry, Comparative Anatomy, Conchology, Entomology, Paleontology, Zoology, and other branches of Natural History, as are connected with the study of Geology. 2nd ed. 8° 1843
- Humboldt, Alexander von.** Political Essays on the Kingdom of New Spain. 4 vols. *Maps.* 8° 1811
- Plates to do. 8° 1811
- Researches concerning the Institutions and Monuments of the Ancient Inhabitants of America, with Descriptions and Views of some of the most striking Scenes in the Cordilleras. Translated by Helen M. Williams. 2 vols. *Plates.* 8° 1814

- Humboldt, Alexander von.** Essai Politique sur le Royaume de la Nouvelle-Espagne. 2nd edition. 4 vols. *Map in cover.* 8° *Paris, 1825*
- Tableaux de la Nature, ou Considérations sur les Déserts, sur la Physionomie des Végétaux, sur les Cataractes de l'Orénoque, sur la Structure et l'Action des Volcans dans les différentes Régions de la Terre, &c. Traduits de l'Allemand par J. B. B. Eyriès. 2 vols. in 1. 8° *Paris, 1828*
- Fragmens de Géologie et de Climatologie Asiatiques. 2 vols. *Map.* 8° *Paris, 1831*
- Report upon a Letter by, to H. R. H. [the Duke of Sussex] the President of the Royal Society, respecting Terrestrial Magnetism. 8° *1836*
- Examen Critique de l'Histoire de la Géographie du Nouveau Continent et des Progrès de l'Astronomie Nautique aux quinzisième et seizième Siècles. 5 vols. 8° *1836-39*
- Ueber die Hochebene von Bogota. 8° *Berlin, 1838*
- Notice de deux tentatives d'ascension du Chimborazo. 8° *Paris, 1838*
- Asie Centrale: Recherches sur les Chaînes de Montagnes et la Climatologie comparée. 3 vols. *Map.* 8° *Paris, 1843*
- Kosmos: Entwurf einer physischen Weltbeschreibung. 5 vols. 8° *Stuttgart, 1845-62*
- Cosmos: a Sketch of a Physical Description of the Universe. Translated from the German by E. C. Otté, B. H. Paul, and W. S. Dallas. 5 vols. 12° *1849-58*
- Views of Nature; or, Contemplations on the Sublime Phenomena of Creation, with Scientific Illustrations. Translated by E. C. Otté and H. G. Bohn. *Frontispiece and facsimile.* 12° *1850*
- Travels and Researches of, by W. Macgillivray; with a Narrative of Humboldt's most recent Researches, including his Journey to the Ural Mountains and the Caspian Sea, &c. *Portrait and plates.* 12° *1853*
- Notice sur la Vie et les Travaux de, par M. de la Roquette. *Portraits and facsimile.* 4° *Paris, 1860*
- Festrede bei der von den naturwissenschaftlichen Vereinen Berlins veranstalteten Humboldt-Feier, von A. Bastian. 8° *Berlin, 1869*
- See Adalbert; Bruhns; Kelley; Macgillivray; Möllhausen; Paravey; Rose; Schwarzenberg.
- and Aimé Bonpland. Essai sur la Géographie des Plantes; accompagné d'un Tableau Physique des Régions Equinoxiales, fondé sur des mesures exécutées depuis le dixième degré de
- Humboldt, A. von, and A. Bonpland — continued.**
- latitude boréale jusqu'au dixième degré de latitude australe, pendant 1799-1803. 4° *Paris, 1805*
- Voyage aux Régions Equinoxiales du Nouveau Continent, 1799-1804, par Al. de Humboldt et A. Bonpland. Rédigé par Alexandre de Humboldt. Première Partie: Relation Historique. Tome premier. *Map.* 4° *Paris, 1814*
- Voyage de Humboldt et Bonpland. Deuxième Partie: Recueil d'Observations de Zoologie et d'Anatomie comparée, faites dans l'Océan Atlantique, dans l'Intérieur du Nouveau Continent, et dans la Mer du Sud, pendant les Années 1799-1803. Premier volume. *Plates.* 4° *Paris, 1811*
- Ditto. Troisième Partie: Essai Politique sur le Royaume de la Nouvelle-Espagne. [Par Alexandre de Humboldt.] 2 vols. 4° *Paris, 1811*
- Ditto. Quatrième Partie. Astronomie. Recueil d'Observations Astronomiques, d'Opérations Trigonométriques, et de Mesures Barométriques, faites pendant le cours d'un Voyage aux Régions Equinoxiales du Nouveau Continent depuis 1799 jusqu'en 1803. Par Alexandre de Humboldt; rédigées et calculées, d'après les tables les plus exactes, par Jabbo Oltmanns. 2 vols. *Plates.* 4° *Paris, 1810*
- Voyage aux Régions Equinoxiales du Nouveau Continent, fait en 1799, 1800, 1801, 1802, 1803, et 1804. Rédigé par Alexandre de Humboldt. 13 vols. (in 7). 8° *Paris, 1816-26*
- Personal Narrative of Travels to the Equinoctial Regions of the New Continent, during 1799-1804, by Alex. de Humboldt and Aimé Bonpland. Translated by Helen M. Williams. 7 vols. in 6. *Maps and plates.* 8° *1822-29*
- Personal Narrative of Travels to the Equinoctial Regions of America, during 1799-1804, by Alex. von Humboldt and Aimé Bonpland. Translated and edited by Thomasina Ross. 3 vols. (Bohn's Scientific Library.) 12° *1852-53*
- Hume, Rev. A.** Philosophy of Geographical Names. 8° *Liverpool, 1851*
- Geographical Terms, considered as tending to enrich the English Language. 8° *Liverpool, 1859*
- Hume, A. O.** Report on the Bourecah Gang of Robbers, 1855. [Records, N.W.P., No. 25.] Large 8° *Agra, 1856*
- Report upon the State and Progress of Education in the Etawah District for 1856, and on Hulgabundee Schools, 1859. [Records, N.W.P., No. 33.] Large 8° *Allahabad, 1860*
- See Henderson.

- Hume, Hamilton.** A Brief Statement of Facts in connection with an Overland Expedition from Lake George to Port Phillip, in 1824. Edited by the Rev. William Ross. 8° *Sydney*, 1855
 — The same. 2nd edition. *Portrait*. 8° *Yass*, 1873
 — See Hovell.
- Hume, Dr.** See Walpole: Appendix 1.
- Humme, H. C.** Abiassa, een Javaansch Tooneelstuk (Wajang), met een Hollandsche vertaling en toelichtende nota. 8° *The Hague*, 1878
- Hummel, D.** See Sweden, A: Appendix 2.
- Hummel, Dr Karl.** Physische Geographie. 8° *Graz*, 1855
- Humphreys, Capt. A. A.** Report on the Experiment of Sinking Artesian Wells upon the Public Lands; Exploration of the Rio Colorado of the West; Exploration in Nebraska, &c. 8° *Washington*, 1859
 — and Lieut. H. L. Abbot. Report upon the Physics and Hydraulics of the Mississippi River, upon the Protection of the Alluvial Region against Overflow, and upon the Deepening of the Mouths, based upon Surveys and Investigations. *Maps*. 4° *Philadelphia*, 1861
- Hunfalvy, J.** See Magyar.
- Hunfalvy, Paul.** Literarische Berichte aus Ungarn. Vols. 1-4. *Plates*. 8° *Budapest*, 1877-80
 — Die Völker des Ural und ihre Sprachen. 8° *Budapest*, 1888
- Hunnell, J.** Journal of the Voyage of the "Missionary Packet," Boston to Honolulu, 1826. *Maps and plates*. 4° *Charlestown*, 1880
- Hunt, C. C.** Journal of an Expedition to the Eastern Interior of Western Australia. [Cuttings from a Newspaper.] Fo° 1866
- Hunt, Dr.** See Walpole, Robert: Appendix 1.
- Hunt, James.** Introductory Address on the Study of Anthropology. 8° 1863
 — Anniversary Address delivered before the Anthropological Society of London, Jan. 1864. 8° 1864
 — Anniversary Address delivered before the Anthropological Society of London, 1866. 8° 1866
 — Farewell Address delivered at the Fourth Anniversary of the Anthropological Society of London, 1867. 8° 1867
- Hunt, J.** See Vogt.
- Hunt, Robert.** On the Importance of Cultivating Habits of Observation. 8° 1851
- Hunt, R. S., and J. F. Randel.** Guide to the Republic of Texas. *Map*. 18° *New York*, 1839
- Hunt, Dr T. Sterry.** Sur la Formation des Gypses et des Dolomies. 4° *Paris*, 1867
- Hunter, Archdeacon.** A Lecture on the Grammatical Construction of the Cree Language, delivered on the 2nd April 1862. Large 8° 1875
- Hunter, F. M.** The Aden Handbook. 8° 1873
 — A Grammar of the Somali Language; together with a short Historical Notice, and a few Exercises for Beginners; concluding with an English-Somali and Somali-English Vocabulary. 16° *Bombay*, 1880
 — Report of a Visit made to the Amri District in Jan. 1880. Folio° *Bombay*
 — Report on the Province of Harrar. *Map and plan*. Folio° *Aden*, 1884
 — A Statistical Account of the British Settlement of Aden, in Arabia. *Map and plan*. 8° 1887
- Hunter, Henry.** See Sonnini, C. S.
- Hunter, John.** An Historical Journal of the Transactions at Port Jackson and Norfolk Island, with the Discoveries which have been made in New South Wales and in the Southern Ocean, since the publication of Phillip's Voyage, compiled from the Official Papers; including the Journals of Governors Phillip and King, and of Lieut. Ball; and the Voyages from the first Sailing of the "Sirius" in 1787 to the Return of that ship's Company to England in 1792. *Portrait, plates, maps, and charts*. 4° 1793
- Hunter, R.** See Hislop; also India, C (Geological Papers): Appendix 2.
- Hunter, Sir W. W.** A Comparative Dictionary of the Non-Aryan Languages of India and High Asia, &c. 4° 1868
 — The Annals of Rural Bengal. 4th edition. 8° 1871
 — Orissa; or, The Vicissitudes of an Indian Province under Native and British Rule. 2 vols. *Map and plates*. 8° 1872
 — A Statistical Account of Bengal. Vol. 1-20. *Maps*. 8° 1875-76
 — Preliminary List of Places, Rivers, &c., alphabetically arranged, for the Imperial Gazetteer of India. Folio 1877
 — A Statistical Account of Assam. 2 vols. *Maps*. 8° 1879
 — The Imperial Gazetteer of India. 9 vols. *Maps*. 8° 1881
 — The same. 2nd edition. 14 vols. *Maps*. 8° 1885-87
 — The Indian Empire, its History, People, and Products. *Map* 1882
- Huntingdon, R.** See Ray: Appendix 1.
- Huntington, Earl of.** See Hakluyt, Vol. 2: Appendix 1.
- Huot, J. J. N.** See Malte-Brun.

- Hurlbert, J. B.** The Climates, Productions, and Resources of Canada. *Maps.* 8°
Montreal, 1872
- Physical Atlas, with Coloured Maps, showing the Geographical Distribution of Plants yielding Food, Climates, Flora, Soils, Regions of Summer Rains, Geological Formations, and Hydrography of the Dominion of Canada. Folio
Ottawa, 1880
- Hurlbut, William H.** Pictures of Cuba. 12° 1855
- Hurgronje, Dr C. Snouck.** Mekka. I. Die Stadt und ihre Herren; II. Aus dem heutigen Leben. *Plans.* [With Atlas.] 8° *The Hague, 1888-89*
- Bilder aus Mekka. Mit kurzem erläuterndem Texte. Folio *Leyden, 1889*
- Hurtado, Diego.** See Callander, Vol. 1: Appendix 1.
- Hutchings, James M.** Scenes of Wonder and Curiosity in California. *Plates.* 8° 1865
- Hutchinson, Col. A. H.** Try Lapland: a Fresh Field for Summer Tourists. 2nd edition. *Map and plates.* Sm. 8° 1870
- Try Cracow and the Carpathians. *Map and plates.* Small 8° 1872
- Hutchinson, C. W.** Reports on the Working of the District Daks in the North-Western Provinces, for the year 1872-73 *Allahabad, 1873*
- Hutchinson, E.** The Best Trade Route to the Lake Regions of Central Africa. *Map.* 8° 1877
- The Lost Continent, its Rediscovery and Recovery. 8° N.D.
- Hutchinson, Capt. Gideon.** Memoir on the Sawnt Waree State, prepared in 1818. Royal 8° *Bombay, 1855*
- Hutchinson, Graham.** A Treatise on the Causes and Principles of Meteorological Phenomena, &c. 8° *Glasgow, 1835*
- Hutchinson, Margarite.** See Pigafetta.
- Hutchinson, T. J.** Impressions of Western Africa, with Remarks on the Diseases of the Climate, and a Report of the Peculiarities of Trade up the Rivers in the Bight of Biafra. 8° 1858
- Ten Years' Wanderings among the Ethiopians, with Sketches of the Manners and Customs of the Civilized and Uncivilized Tribes, from Senegal to Gaboon. 8° 1861
- Details of a Journey through part of the Salado Valley and across some of the Argentine Provinces. *Map.* 8° 1864
- Buenos Ayres and Argentine Gleanings; with Extracts from a Diary of Salado Exploration in 1862 and 1863. *Map and plates.* 8° 1865
- The Paraná; with Incidents of the Paraguayan War, and South American Recollections, from 1861 to 1868. *Map and plates.* 8° 1868
- Hutchinson, T. J.** Our Meat Supply from Abroad. 8° *Liverpool, 1871*
- Two Years in Peru, with Exploration of its Antiquities. 2 vols. *Map and plates.* 8° 1873
- Hutchinson, W.** Excursion to the Lakes in Westmorland and Cumberland, with a Tour through part of the Northern Counties, in 1773 and 1774. *Plates.* 8° 1776
- Hutton, Charles.** Philosophical and Mathematical Dictionary, containing an Explanation of the Terms, and an Account of the several Subjects, comprised under the heads Mathematics, Astronomy, and Philosophy, both Natural and Experimental. . . . 2 vols. *Portrait and plates.* 4° 1815
- Hutton, Capt. F. W.** The Moas of New Zealand. (Extract from the *Transactions of the New Zealand Institute, 1891.*) *Plates.* 8° 1891
- See New Zealand: Appendix 2.
- and G. H. F. Ulrich. Report on the Geology and Gold Fields of Otago; with Appendices by J. G. Black and J. McKerrow. *Map and plates.* 8° *Dunedin, 1875*
- Hutton, William.** Voyage to Africa; including a Narrative of an Embassy to Ashantee in 1820; with Remarks on the Course and Termination of the Niger, and other Principal Rivers in that Country. *Maps and plates.* 8° 1821
- See Eyriès, Vol. 11: Appendix 1.
- Huxley, Prof. T. H.** Physiography: an Introduction to the Study of Nature. *Maps and plates.* 8° 1877
- The Aryan Question and Pre-Historic Man. (From *The Nineteenth Century.*) 8° 1890
- See India, C (Palaeont. Ind.): Appendix 2.
- Huyshe, G. L.** The Red River Expedition. *Maps.* 8° 1871
- Huyssen van Kattendyke, W. J. C.** Uittreksel uit het Dagboek van, gedurende zijn verblijf in Japan in 1857, 1858, en 1859. *Map.* 8° *The Hague, 1860*
- Hwen Thsang.** See Hiouen Thsang.
- Hwui-li.** See Beal.
- Hyades, Dr.** See France, B, a: Appendix 2.
- Hyatt, Thaddeus.** The Dragon-Fly, or Reactive Passive Locomotion: a Vacuum Theory of Aerial Navigation, based on the Principle of the Fan-Blower; to which is appended some Remarks on Water and its Navigation. 4° 1882
- Hyde, John.** Geographical Concentration: an Historic Feature of American Agriculture. An Address delivered before the International Statistical Institute, 14th September 1893. 8° *Washington, 1893*

- Hyde, John.** See Schwatka.
"Hydra." See Sholl; Shortland.
Hyland, J. Shearson. Ueber die Gesteine des Kilimandscharo und dessen Umgebung. *Plate.* 8° 1888
Hyndman, H. M. See Yule, Sir H.
Hyvernat, H. See Müller-Simonis.

I.

- Iambulus.** See Purchas, Vol. 1, Book 1: Appendix 1.
Iarric, Pierre du. Troisième Partie de l'Histoire des Choses plus memorables Advenues tant en Indes Orientales, qu'autres pais de la Descouverte des Portugais . . . depuis 1600 jusques à 1610. Small 4° *Bordeaux*, 1614
 — Thesaurus Rerum Indicarum. . . Opus nunc primum a M. Matthia Martineze et gallico in latinam sermonem translatum. 4 vols. 12° *Cologne*, 1615
Ibañez é Ibañez, Cárlos. Description Geodésica de las Islas Baleares. *Maps and plates.* 8° *Madrid*, 1871
Ibbetson, D. C. J. See India, P: Appendix 2.
Iberri, José Ignacio. Prospectus of a Navigable Canal between Vera Cruz and Alvarado. *Map.* 12° *New York*, 1827
Ibn Batuta, Travels of, in Asia and Africa, 1324-25. Translated from the abridged Arabic MS. copies preserved in the Public Library of Cambridge; with Notes illustrative of the History, Geography, Botany, Antiquities, &c., occurring throughout the work. 4° 1829
 — Viagens Extensas e Dilatadas do Abu- Abdallah, mais conhecido pelo nome de Ben - Batuta. Traduzidas por José de Santo A. Moura. 2 vols. 8° *Lisbon*, 1840-55
 — Voyages d'Ibn Batoutah; texte Arabe, accompagné d'une traduction par C. Defrémery et le Dr B. R. Sanguinetti; avec Index. 4 vols. 8° *Paris*, 1853-59
 — See Hakluyt Soc. Publ., Vol. 37: Appendix 1.
Ibn Haukal. See Ebn Haukal.
Ibn Khaldūn. See Ebn Khaldoun and Omārah-al-Hakami.
Ibn Omar. See Ebn Omar.
Ibrahim Hilmy, Prince. Zeitschrift für Ägyptische Sprache und Alterthumskunde Jahrgang I.-XXIII. 1863-85. Inhaltsverzeichnis. 4° 1886
 — The Literature of Egypt and the Soudan, from the Earliest Times to the year 1885 inclusive: a Bibliography, comprising Printed Books, Periodical Writings, and Papers of Learned Societies; Maps and Charts, Ancient Papyri, Manuscripts, Drawings, &c. 2 vols. Vol. 1, A-L, 4°; Vol. 2, M-Z. With Appendix of Additional Works to May 1887. 4° 1886-88
Ideler, J. L. See Ritter, Carl.
Idea, E. Ysbrant. Three Years' Travels from Moscow overland to China: thro' Great Ustiga, Siriania, Permia, Sibiria, Daour, Great Tartary, &c., to Peking. . . . To which is annex'd an accurate description of China, done originally by a Chinese Author. . . . Printed in Dutch by the Direction of Burgomaster Witzzen, formerly Ambassador in England; and now faithfully done into English. *Plates.* [*Map wanting.*] 4° 1706
 — See Brun; also Astley, Vol. 3; Harris, Vol. 2; Allgemeine Historie, Vol. 5: Appendix 1.
Idiaquez, E. See Ballivian.
Ihre, Johannis. Lexicon Lapponicum, cum interpretatione Vocabulorum Succo-Latina et Indice Succano-Lapponico; . . . auctum Grammatica Lapponica a Erico Lindahl et Johanne Ohrling. 4° *Stockholm*, 1780
Ijzerman, J. W. Beschrijving der Oudheden nabij de Grens der Residenties Soerakarta en Djogdjakarta; with Atlas. *Plates.* 4° *Batavia*, 1891
Ikin, Arthur. Texas, its History, Topography, Agriculture, Commerce, and General Statistics; with a Copy of the Treaty of Commerce entered into by the Republic of Texas and Great Britain. *Map.* 18° 1841
Illens, d', and — Funk. Plans et Journaux des Sièges de la dernière Guerre de Flandres. Rassemblés par deux Capitaines étrangers au Service de France. *Maps and plans.* 4° *Strasburg*, 1750
Imbault-Huart, Camille. Recueil de Documents sur l'Asie Centrale. I. Histoire de l'Insurrection des Tounganes sous le règne de Tao-Kouaïng (1820-28) d'après les documents chinois; II. Description Orographique du Turkestan chinois, traduite du Si yu t'ou tché; III. Notices géographiques et historiques sur les Peuples de l'Asie Centrale, traduite du Si yu t'ou tché. [Vol. 16 of the Publ. de l'École des Langues Orient. Viv.] *Maps.* 8° *Paris*, 1881
Imbert, Louis. Congrès National des Sociétés Françaises de Géographie. XIV^e session; Tours, 1893. Projet de Création d'un Bureau Colonial auprès des Sociétés de Géographie: Rapport Fait au Congrès de Tours, le 1^{er} Août 1893. 8° *Bordeaux*, 1893
Imhaus, E. N. Les Nouvelles-Hébrides. *Maps and illustrations.* 8° *Paris*, 1890
Impey, E. Memoir on the Physical Character of the Nerbudda River and Valley; with a Descriptive Detail of the Mineral Resources of the Nerbudda Valley, and on the Coal Beds in its Vicinity. [No. 14 of the India Records.] *Map.* Royal 8° *Bombay*, 1855

- Imray, James F.** Pilotage rates and regulations for the principal ports. 8° 1858
 — The Bay of Bengal Pilot. *Maps.* 8° 1879
 — See United Kingdom, North Pacific Pilot, Part 1: Appendix 2.
 — and **W. H. Rosser.** The Lights and Tides of the World, together with the Variation and Dip of the Magnetic Needle. *Charts.* 4° 1869
- Im Thurn, Everard F.** Tables of Indian Languages of British Guiana, with an Appendix of Arawak Family Names. Folio° *Georgetown*, 1878
 — Notes on the Indians of Guiana. Nos. 1 to 8. Small 4° *Georgetown*, 1878-79
 — A Visit to the Corentyne River. Small 4° *Georgetown*, 1879
 — A Second Journey to the Kaieteur, in February-March 1879. Small 4° *Georgetown*, 1879
 — The Boundary between British Guiana and Venezuela. Small 4° *Georgetown*, 1879
 — Among the Indians of Guiana: being Sketches, chiefly Anthropologic, from the Interior of British Guiana. *Map and illustrations.* 8° 1883
 — Visit of the Governor to the Pomeroon District (July 1887). (Reprinted from the *Argosy*.) 4° *Demerara*, 1887
 — Primitive Games. (Reprinted from *Timehri*.) 8° *Georgetown*, 1890
 — Notes on British Guiana: a Paper read before the Royal Colonial Institute. 8° 1892
- Inagaki, Manjiro.** Japan and the Pacific, and the Japanese View of the Eastern Question. *Maps.* 8° 1890
- Inderwick, F. A.** The Story of King Edward and New Winchelsea: the Edification of a Mediaeval Crown. 8° 1892
- Indio [do Brazil], Arthur.** Memoria Descriptiva do Electro - Maregrapho Imaginado. 2nd edition. *Plate.* 8° *Rio de Janeiro*, 1884
- Ingersoll, Ernest.** The History and Present Condition of the Fishery Industries: The Oyster Industry. *Plates.* 4° *Washington*, 1881
 — See United States, A: Appendix 2.
- Ingersoll, Joseph R.** Address at the Annual Meeting of the Pennsylvania Colonisation Society, October 25, 1838; with the Annual Report. 8° *Philadelphia*, 1838
- Ingigi, Luca.** Villeggiature de' Bizantini, sul Bosforo Tracio. Opera del P. P. Ingigi tradotta dal P. Cherubino Aznavor. *Map and plate.* 12° *Venice*, 1831
- Inglefield, Sir Edward A.** A New Theory of the Physical Causes of Terrestrial Magnetism, and some Remarks in connection therewith on the Aurora Borealis. 8° 1851
- Inglefield, Sir Edward A.** A Summer Search for Sir John Franklin, with a Peep into the Polar Basin; with Short Notices by Professor Dickie on the Botany, and Dr Sutherland on the Meteorology and Geology. *Map and plates.* 8° 1853
- Inglis, H. D.** A Personal Narrative of a Journey through Norway, part of Sweden, and the Islands and States of Denmark. 12° 1835
 — The Channel Islands. *Plates.* 8° 1835
- Ingram, Ant.** See Kerr, Vol. 7: Appendix 1.
- Ingulphus (Abbot).** See Hakluyt, Vol. 2; Kerr, Vol. 1: Appendix 1.
- Inman, James.** Navigation and Nautical Astronomy. Revised by the Rev. James Williams Inman. 8° 1862
 — Nautical Tables, designed for the use of British Seamen. Revised by the Rev. James Williams Inman. Royal 8° 1864
 — Ditto. New edition. 8° 1872
- Innes, Emily.** The Chersonese with the Gilding off. 2 vols. *Illustrations.* Crown 8° 1885
- Inskip, G. H.** Queen Charlotte Islands, on Western Coast of North America: Remarks for Sailing Directions, made in the year 1853. 8° 1856
- Inskip, Rev. R. M.** Navigation and Nautical Astronomy: containing Practical Rules, Notes, and Examples. 8° *Portsea*, 1865
 — Appendix to the Navigation and Nautical Astronomy: containing Explanations and Proofs of the Theory, Additional Practical Rules and Examples, Local Duration, Use of Instruments, Taking Observations, Use of Charts, Definitions, &c. *Plates.* 8° *Portsea*, 1865
- International Congresses and Conferences.** See General: Appendix 2.
- Introcetta, Père.** See Thevenot, Vol. 4: Appendix 1.
- Inverarity, Capt. David.** See Dalrymple, A.
- "Investigator." See Osborn, S.
- Inwards, Richard.** The Temple of the Andes. *Plates.* 4° 1884
- Ipolyi, Arnold.** A Deákmonostori XIII. századi Román Basilika. Hely és Műörtöneti Monographia. 4° *Budapest*, 1860
- Iradier-Bulfy, Manuel.** Primer Viaje de la Exploradora Zona de Corisco. Reconocimiento de la Zona Ecuatorial de Africa en las Costas de Occidente; sus Montañas, sus Rios, sus Habitantes, Posesiones Españolas del Golfo de Guinea. 8°. *Map.* [Bound up with "Boletin de la Exploradora, Año 1, Tomo 1] *Vitoria*, 1880
- Irala, Domingo M. de.** See Cartas de Indias, p. 612: Appendix 1.

- Irby, A. H.** The Diary of a Hunter from the Punjab to the Karakorum Mountains. *Map.* 8° 1863
- Irby, A. P.** See Mackenzie, G. M.
- Irby, Hon. C. Leonard, and James Manglea.** Travels in Egypt and Nubia, Syria and Asia Minor, during 1817 and 1818. *Maps and plates.* 8° [Privately printed], 1823
- Irvinger, C.** Den Arctiske Strømning. *Map.* 8° Copenhagen, 1854
- Strømninger og Iisdrift ved Island. 8° Copenhagen, 1861
- Notice sur les Pêches du Danemark, des Isles Féroé, de l'Islande et du Groenland. 8° Paris, 1863
- Irons, W.** The Settlers' Guide to the Cape of Good Hope and Colony of Natal. Compiled from Original and Authentic Materials. 12° 1858
- Irvine, J.** The Ashantee Difficulty. 8° Liverpool, 1873
- Irving, Dr A.** Chemical and Physical Studies in the Metamorphism of Rocks, based on a Thesis (with Appendices). 8° 1889
- Irving, B. A.** The Commerce of India: being a View of the Routes successively taken by the Commerce between Europe and the East, and of the Political Effects produced by the several changes. 8° 1858
- The Great Lake, Lagoon, or Bay of Triton. *Maps.* Small 8° [Carlisle, N. D.]
- Irving, Edward.** See Roberts, O. W.
- Irving, J.** Report on a Species of Palsy, prevalent in Pergunnah Khyragurh, in Zillah Allahabad, from the Use of Kesaree Dal, an Article of Food. 8° 1860
- Report of a Species of Palsy of the Lower Limbs, prevalent in Pergunnah Barrah, Zillah Allahabad. [From the India Records (N. W. Provinces).] 8° Allahabad, 1861
- Irving, Roland Duer.** See United States, G, c (Monographs and Bulletins): Appendix 2.
- Irving, Washington.** History of the Life and Voyages of Christopher Columbus. 4 vols. *Maps.* 8° 1828
- Voyages and Discoveries of the Companions of Columbus. *Map and plates.* 12° 1831
- Irwin, Eyles.** A Series of Adventures in the course of a Voyage up the Red Sea, on the Coasts of Arabia and Egypt; and of a Route through the Deserts of Thebais, hitherto unknown to the European Traveller, in the year 1777, &c. *Maps and plates* 1780
- The same, in the year 1777; with a Supplement of a Voyage from Venice to Latichea, and of a Route through the Deserts of Arabia, by Aleppo, Bagdad, and the Tygris to Buserah, in the years 1780 and 1781. 3rd edition. 2 vols. *Illustrations.* 8° 1787
- Irwin, Capt. F. Chidley.** State and Position of Western Australia, commonly called the Swan River Settlement. 8° 1835
- Isbister, Alexander K.** A Proposal for a New Penal Settlement in connection with the Colonization of the Uninhabited Districts of British North America. 8° 1850
- Isbrant Ides.** See Brun; Ides.
- Isenberg, C. W.** Grammar of the Amharic Language. 8° 1842
- See Krapf.
- and J. L. Krapf. Journals, detailing their Proceedings in the Kingdoms of Shoa, and Journeys in other Parts of Abyssinia in 1839-42; with a Geographical Memoir of Abyssinia and South-Eastern Africa, by J. McQueen. *Maps.* 8° 1843
- Ismail-Bey, Moustapha, and Colonel Moktar-Bey.** Notices Biographiques de S. E. Mahmoud-Pacha el Falaki (l'Astronome). *Portrait.* 8° Cairo, 1886
- Issaverdens, J.** Armenia and the Armenians: being a Sketch of its Geography, History, Church, and Literature. Vol. 1. 12° Venice, 1874
- The same. Vol. 2. Ecclesiastical History. 12° Venice, 1875
- Issel, Arturo.** Istruzioni Scientifiche pei Viaggiatori . . . in collaborazione dei Signori Giovanni Cèloria, Michele Stefano de Rossi, Raffaello Gestro, Enrico Giglioli, Guido Grassi, Angiolo Manzoni, Antonio Piccone, Gustavo Uzielli, e Arturo Zannetti. *Plates.* 8° Rome, 1881
- Il Terremoto del 1887 in Liguria. *Map and plates.* 8° Genoa [1887]
- See Giglioli.
- Istakhri.** See Madini.
- Ivanoff, D. L.** Brief Sketch of Geological Researches on the Pamir. [In Russian.] *Map.* 8° 1885
- What is the Pamir? [In Russian.] 8° [1885]
- Ivanovsky, A. A.** Anthropological Sketch of the Torguts in the Tarbagatai District of the Chinese Empire. [In Russian.] 4° Moscow, 1893
- and A. D. Bozdestvensky. On Prof. N. J. Zograf's Anthropometrical Researches on the Male Population of the Vladimir, Yaroslaff, and Kostroma Governments. [In Russian.] 8° Moscow, 1893
- Ivashintsov, Nikolai Aleksyevich.** Hydrographical Researches on the Caspian Sea. Astronomical part. [In Russian.] 4° St Petersburg, 1866
- Ivens, R.** See Capello.
- Iver-Boty.** See Purchas, Vol. 3, Book 3: Appendix 1.

- Ives, Edward.** Voyage from England to India in 1754, and an Historical Narrative of the Operations of the Squadron and Army in India under Adam Watson and Colonel Clive in 1755-57; with the Manners, Customs, &c., of several Nations of India; and a Journey from Persia to England by an unusual Route. *Maps and plates.* 4° 1773
- Ives, Lieut. J. C.** Report upon the Colorado River of the West, explored in 1857-58. *Maps and plates.* 4° Washington, 1861
- Voyage d'Exploration du Colorado en 1857 et 1858. *Map.* 8° N.P., N.D.
- Ixtlilxochitl, F. d'Alva.** See Ternaux-Compans, Vols. 8, 12, 13: Appendix 1.

J

- Jack, Robert Logan.** Report on the Bowen River Coalfield. *Map and illustrations.* Folio* Brisbane, 1879
- Report on the Geology and Mineral Resources of the District between Charters Towers Goldfields and the Coast. *Maps, &c.* Folio* Brisbane, 1879
- Report on Explorations in Cape York Peninsula, 1879-80. Folio* Brisbane, 1881
- Stanthorpe Tin Mining District Preliminary Report. Folio* Brisbane, 1882
- Report on the Little River Coalfield near Cooktown. *Map.* Folio* Brisbane, 1882
- Report on the Tin Mines of Herberton, Western, and Thompson's Creek Districts, and the Silver Mines of the Dry River, Queensland. *Maps and plans.* Folio* Brisbane, 1883
- Report on the Hodgkinson Gold Field. *Maps and diagrams.* Folio* Brisbane, 1884
- Mount Morgan Gold Deposits. *Map and plan.* Folio* [Brisbane] 1884
- Report on the Argentine [Star] Silver Mines, Kennedy District. *Maps and section.* Folio* [Brisbane] 1886
- Handbook of Queensland Geology. 8° Brisbane, 1886
- Geological Observations in the North of Queensland, 1886-87. *Maps.* Folio* [Brisbane] 1887
- Report on the Geological Features of the Mackay District. *Plans.* Folio* [Brisbane] 1887
- Geology of the Russell River. Folio* [Brisbane] 1888
- The Mineral Wealth of Queensland. *Map.* 8° Brisbane, 1888
- On Some Salient Points in the Geology of Queensland. 8° [Sydney, 1888]
- Jack, Robert Logan.** Limestone District, part of the Palmer Goldfield. Preliminary Report. *Map.* Folio* [Brisbane] 1888
- Report on the Limestone District, part of the Palmer Goldfield. *Map.* Folio* 1888
- Coal Discoveries on the Flinders. Folio* [Brisbane] 1888
- Report on the Sellheim Silver Mines and Surrounding District. *Maps and plan.* Folio* [Brisbane] 1889
- Mount Morgan Gold Deposits. Second Report. Folio* [Brisbane] 1889
- Tarduganba Gold Mine. *Plan.* Folio* [Brisbane] 1889
- Moondilla Gold Field. Folio* [Brisbane] 1891
- Notes on Broken Hill. Folio* Brisbane, 1891
- Second Report on the Tin Mines near Cooktown. *Maps.* Folio* Brisbane, 1891
- Report on Chillagoe and Koorboora Mining Districts. *Maps.* Folio* Brisbane, 1891
- Report on the Kangaroo Hills Silver and Tin Mines. *Maps.* Folio* Brisbane, 1892
- Mount Morgan Gold Deposits. Third Report. *Maps, plates, and views.* Folio* Brisbane, 1892
- Second Report on the Normanby Gold Field. *Map.* Folio* Brisbane, 1893
- Russell River Gold Field. *Map.* Folio* Brisbane, 1893
- Grass-Tree Gold Field, near Mackay. *Plans.* Folio* Brisbane, 1893
- See New South Wales, B: Appendix 2.
- Jackman, E.** See Hakluyt's Voyages, Vol. 1: Appendix 1.
- Jackson, A. J.** Report relating to the Suppression of Dacoity in Bengal for 1859. [From the India Records.] Royal 8° Calcutta, 1860
- Jackson, Lieut.-Col. Basil.** Treatises on Military Surveying, including Sketching in the Field, Plan-Drawing, Levelling, Military Reconnaissance, &c. *Plates.* 8° 1860
- Jackson, C. T.** On the Geology of the Public Lands belonging to the two States of Massachusetts and Maine. Second Annual Report. *Map.* 8° Boston, 1838
- Jackson, E.** Correspondence relating to the Suppression of Dacoity in Bengal. [From the India Records.] Royal 8° Calcutta, 1855
- Jackson, J.** See Pelham, Vol. 2: Appendix 1.
- Jackson, James.** Adolf-Erik Nordenskiöld. 8° Paris, 1880

- Jackson, James.** Liste Provisoire de Bibliographies Géographiques Spéciales. 8° *Paris*, 1881
- **Tableau de Diverses Vitesses, Exprimés en Metres per Seconde.** 8° [*Paris*, 1885]
- Ditto. Other editions. 1886, 1892
- **Socotora: Notes Bibliographiques.** Large 8° *Paris*, 1892
- See Cook.
- Jackson, James Grey.** An Account of the Empire of Marocco, and the District of Suse; . . . to which is added an Accurate and Interesting Account of Timbuctoo, the Great Emporium of Central Africa. *Map and plates.* 4° 1809
- The same. 3rd edition. *Maps and plates.* 4° 1814
- **and El Hage Abd Salam Shabeeny.** Account of Timbuctoo and Houssa, Territories in the Interior of Africa: with Notes Critical and Explanatory; to which is added, Letters descriptive of Travels through West and South Barbary, and across the Mountains of Atlas, by J. Grey Jackson. *Maps.* 8° 1820
- Jackson, Col. J. R.** Mémoire sur les Seiches du Lac de Genève, composé de 1803 à 1804. 4° *Geneva*, 1804
- **Observations on Lakes:** being an Attempt to explain the Laws of Nature regarding them, the Cause of their Formation and Gradual Diminution, the Different Phenomena they Exhibit, &c. *Plate.* 4° 1833
- **What to Observe, or the Traveller's Remembrancer.** Revised and edited by Dr Norton Shaw. 8° 1861
- Jackson, L. D'A.** Hydraulic Manual. (Parts 1 and 2 in one.) 8° 1875
- **Part 1.** Working Tables and Explanatory Text; **Part 2.** Hydraulic Statistics, and Indian Meteorological Statistics, for the Use of Engineers.
- **Canal and Culvert Tables,** based on the Formula of Kutter, under a Modified Classification, with Explanatory Text and Examples. *Plates.* 8° 1878
- Jackson, Sheldon.** Report on Education in Alaska. *Maps and illustrations.* 8° *Washington*, 1886
- Jackson, T. G.** Dalmatia, the Quarnero, and Istria; with Cettigne in Montenegro and the Island of Grado. 3 vols. *Maps, plans, and illustrations.* 8° *Oxford*, 1887
- Jackson, W. B.** Report on Darjeeling. [From the India Records.] *Plate.* Royal 8° *Calcutta*, 1854
- Jaeger, W. H.** See United States, G, a (Miscell.): Appendix 2.
- Jacob, Sir G. Le Grand.** Observations on Ancient Copper Tablets excavated in the Sawunt Waree Districts. *Facsimiles.* [Records, No. 10, N.S.] 8° *Bombay*, 1855
- Jacob, Sir G. Le Grand.** [Reports, &c., in the Bombay Records, No. 37, N.S.] Large 8° *Bombay*, 1856
- **Report upon the General Condition, in 1842, of the Province of Kattywar, accompanied by Various Points of Information, principally of a Geographical and Statistical Nature, connected with that Province.** *Map.*
- **Brief Historical, Geographical, and Statistical Memoir on Okhamundul.**
- **Extract from a Report on the District of Babriawar.** *Map.*
- **Report on the Iron of Kattywar, its Comparative Value with British Metal, the Mines, and Mode of Smelting the Ore.**
- Jacob, Major John.** Report on the States and Tribes connected with the Frontier of Upper Sind. Royal 8° *Bombay*, 1855
- Jacob, Wm.** Travels in the South of Spain, in 1809-10. *Plates.* [Imperfect.] 4° 1811
- **View of the Agriculture, Manufactures, &c., of Germany, Holland, and France in 1819.** 4° 1820
- **"Jacob," Ship.** See Purchas, Vol. 2, Book 6: Appendix 1.
- Jacobs, Dr Julius.** Eenigen tija onder de Baliëns. Eene Reisbeschrijving met aantekeningen betreffende Hygiène Land- en Volkenbunde van de eilanden Bali en Lombok. *Map and frontispiece.* Imp. 8° *Batavia*, 1883
- **and J. J. Meijer.** De Badoeij's. 4° *The Hague*, 1891
- Jacobsen, Capt. J. A.** See Woldt.
- Jacquemart, A.** L'Extrême Orient au Palais de l'Industrie. Notices sur les Collections de M. H. Cernuschi. 8° *Paris*, 1874
- Jacquemont, Victor.** Correspondance avec sa Famille et plusieurs de ses amis pendant son Voyage dans l'Inde, 1828-32. 2 vols. *Map.* 8° *Paris*, 1833
- The same. Nouvelle édition. Vol. 2. 12° *Paris*, 1841
- Jacques le Hermite.** See Hermite.
- Jadrinzew N.** Sibrien, Geographische, ethnographische, und historische Studien. Mit Bewilligung des Verfassers nach dem Russischen bearbeitet und vervollständigigt von Dr Ed. Petri. *Illustrations.* 8° *Jena*, 1886
- Jaeger, Gustav.** Dr Jaeger's Essays on Health-Culture. Translated and edited by Lewis R. S. Tomalin. 12° 1887
- Jaeger, H.** Kamerun und Sudan, Ein Mahnwort an das deutsche Volk. Erster Teil. 8° *Berlin*, 1892

- Jagor, F.** Singapore, Malacca, Java. Reiseskizzen. *Plates.* 8° Berlin, 1866
- Reisen in den Philippinen. *Map and plates.* 8° Berlin, 1873
- Travels in the Philippines. *Map and plates.* 8° 1875
- Jaime, Lieut.** —. De Koulikoro a Tombouctou à bord du "Mage," 1889-90. *Maps and illustrations.* Large 8° Paris [1830]
- Jäkel, Ernest.** Der Germanische Ursprung der lateinischen Sprache und des römischen Volkes. [An English review of the work.] 8° [1830]
- Jal, A.** Archéologie Navale. 2 vols. *Woodcuts.* 8° Paris, 1840
- Jalbay, Henry.** See Nunez.
- James the First.** The Poetical Remains of King James the First, of Scotland; with a Memoir, and an Introduction to the Poetry, by the Rev. Charles Rogers. *Frontispiece.* 8° Edinburgh, 1873
- James, Edwin.** Account of an Expedition from Pittsburgh to the Rocky Mountains, in 1819-20. Compiled from the Notes of Major Long, T. Say, &c. 3 vols. *Plates.* 8° 1823
- James, F. L.** The Wild Tribes of the Soudan: an Account of Travel and Sport chiefly in the Basé Country, being Personal Experiences and Adventures during Three Winters spent in the Soudan. *Maps and plates.* 8° 1883
- The same. Second edition. With an Account of the Routes from Wady Halfah to Berber, by the author; and a Chapter on Khartoum and the Soudan, by Sir Samuel Baker. *Map and illustrations.* Crown 8° 1884
- The Unknown Horn of Africa: an Exploration from Berbera to the Leopard River; with additions by J. Godfrey Thrupp. *Map and plates.* 8° 1888
- The same. Second edition. Contain the Narrative Portion and Notes only; with an Obituary Notice by J. A. and W. D. James. *Map, portrait, and illustrations.* Crown 8° 1890
- James, Col. Sir Henry.** Abstracts from the Meteorological Observations taken at the Stations of the Royal Engineers in the year 1853-54, &c. *Map and tables.* 4° 1855
- Meteorological Observations taken during 1829-52, at the Ordnance Survey Office, Phenix Park, Dublin; to which is added a Series of similar Observations made at other places in Ireland. Edited by Captain Cameron. *Plate.* 4° Dublin, 1856
- Account of the Observations and Calculations of the Principal Triangulation, and of the Figure, Dimensions, and Mean Specific Gravity of the Earth
- James, Col. Sir Henry—continued.** as derived therefrom. Drawn up by Capt. A. R. Clarke. 2 vols. *Maps and plates.* 4° 1858
- Ordnance Trigonometrical Survey. Geodetical Tables, based on the Elements of the Figure of the Earth given in the Account of the Principal Triangulation. 4° 1858
- Instructions for taking Meteorological Observations, with Tables for their Correction, and Notes on Meteorological Phenomena. *Diagrams, &c.* 8° 1860
- Ordnance Survey Abstracts of the Principal Lines of Spirit Levelling in England and Wales. 2 vols. *Maps and plates.* 4° 1861
- Ordnance Survey Abstracts of the Principal Lines of Spirit Levelling in Scotland. 2 vols. *Maps and plates.* 4° 1861
- Note on the Block of Tin dredged up in Falmouth Harbour. *Plates.* 8° 1863
- An Account of the Levelling from the Mediterranean to the Dead Sea. By Captain C. W. Wilson. (From the *Journal, R.G.S.*) *Map.* 8° 1866
- Notes on the Parallel Roads of Lochaber, with illustrative maps and sketches from the Ordnance Survey of Scotland. 4° Southampton, 1874
- and Col. Alex. R. Clarke. On Projections for Maps applying to a very large extent of the Earth's Surface. *Plate.* 8° 1862
- James, H. E. M.** The Long White Mountain, or a Journey in Manchuria; with some Account of the History, People, Administration, and Religion of that Country. *Maps and illustrations.* 8° 1888
- James, H. R.** Report of a Journey to Kokan. [From the India Records.] Royal 8° Calcutta, 1863
- James, Lieut. Hugh.** Report on the Purgana of Chandookah, in Upper Sind, with Appendices. [From the India Records.] Royal 8° Bombay, 1855
- James, Capt. Thomas.** The Dangerous Voyage of, in his intended Discovery of a North-West Passage into the South Sea; with a Map for Sailing in those Seas, and Tables of the Variation of the Compass, &c. *Map.* 8° 1740
- See Churchill, Vol. 2; Hakluyt Soc. Publ., Vol. 5; Harris, Vol. 2; Allgemeine Historie, Vol. 17; "The World Displayed," Vol. 10: Appendix 1.
- James, Thomas C.** Memoir of, by Job R. Tyson. 8° Philadelphia, 1836
- James, T. Horton.** Six Months in South Australia; with some Account of Port Phillip and Portland Bay, in Australia Felix. *Maps.* 8° 1838

- Jameson, J. S.** Story of the Rear Column of the Emin Pasha Relief Expedition. Edited by Mrs J. S. Jameson. *Portrait, map, and illustrations.* 8° 1890
- Jameson, Robt.** Mineralogical Description of the County of Dumfries. *Map and plates.* 8° *Edinburgh,* 1805
— See Cuvier; Murray, Hugh.
- Jamieson, Alex.** A Manual of Map-making and Mechanical Geography. *Map and woodcuts.* 12° 1846
- Jamieson, Mrs.** Topographical, Statistical, and Domestic History of France. 12° 1836
- Jamieson, Robert.** Is Central Africa to remain Sealed against Intercourse with the Civilised World? a few Remarks addressed to those who desire the Amelioration of Africa. 8° *Liverpool,* 1844
— The Inefficacy of Treaties for the Suppression of the African Slave Trade, and their Injurious Influences on British Commercial Interests in Africa; with Suggestions for the Development of the Commercial Resources of Western Central Africa, and a short Notice of the Kingdom of Benin. *Map.* 8° 1859
- Jancigny, Alfred de.** See Noury.
- Janin, J.** Voyage de Paris à la Mer. Description Historique des bords de la Seine. *Plates.* Small 8° *Paris* [1847]
- Jankó, Dr János.** Das Delta des Nil, geologischer und geographischer Aufbau des Deltas. *Maps.* 4° *Budapest,* 1890
— Magyarország Hegyvidékeinek Csoporthozsága. Large 8° *Budapest,* 1891
— Kalotaszeg Magyar Népe. *Map and illustrations.* 8° *Budapest,* 1892
- Jannasch, Dr R.** Die Deutsche Handels-expedition, 1886. *Maps.* 8° *Berlin,* 1887
— See Roscher, W.
- Jannequin, Claude.** See Astley, Vol. 2; Allgemeine Historie, Vol. 2: Appendix 1.
- Jansen, Prof. K.** See Germany, C (Forschungen, &c., Vol. 1): Appendix 2.
- Janson, J.** On the Corn-trade of the Odessa arca. [In Russian.] *Map.* 8° *St Petersburg,* 1870
- Janson, Charles W.** Stranger in America: containing Observations made during a Residence in that Country, on the Genius, Manners, and Customs of the People of the United States, with Biographical Particulars of Public Characters, and on the Slave Trade. *Plates.* 4° 1807
- Jansson, J.** Accuratissima Orbis Antiqui Delineatio, sive Geographia vetus, Sacra et Profana, &c. *Maps.* Large folio *Amsterdam,* 1652
- Janssen, Léon.** See Eredia.
- Janvier, T. R.** The Mexican Guide. *Maps.* 12° *New York,* 1886
- Jaques, William H.** Torpedoes for National Defence: a Practical and Concise Review of these Weapons, their usefulness, application, cost, and most efficient types; together with the results obtained at official trials, and a description and comparison of the Sims, Whitehead, and Howell, based upon official reports. *Illustrations.* Small 8° 1886
- Jardim, Major J. R. de Moraes.** O Rio Araguaya. Relatorio de sua Exploração pelo Major d'Engenheiros Joaquim R. de Moraes Jardim, precedido de um Resumo Historico sobre sua Navegação pelo Tenente Colonel d'Engenheiros, Jeronimo R. de Moraes Jardim, e seguido de um estudo sobre os Indios que habitam suas margens pelo Dr Aristides de Souza Spinola. 8° *Rio de Janeiro,* 1880
- Jardine, A. W.** Report on Harbours and Rivers in Queensland. Folio* *Brisbane,* 1891
- Jardine, Sir W.** Memoirs of Hugh Edwin Strickland. *Maps and plates.* 8° 1858
- Jarrad, F. W.** See United Kingdom, A: Appendix 2.
- Jarric, Pierre du.** See Iarric.
- Jarves, James Jackson.** History of the Sandwich Islands, embracing their Antiquities, Mythology, Legends, Discovery by Europeans in the Sixteenth Century, Re-discovery, by Cook, with their Civil, Religious, and Political History, from the earliest traditional period to the present time. *Map and plates.* 8° *Boston, Mass.,* 1843
- Jarvis, E.** Immigration into the United States. 8° *Boston, Mass.,* 1872
— Infant Mortality. 8° *Boston, Mass.,* 1873
- Jäschke, Dr M.** See Germany, C (Forschungen, &c., Vol. 3): Appendix 2.
- Jaubert, P. Amédée.** Voyage en Arménie et en Perse, fait dans les années 1805 et 1806, &c. *Map.* 8° *Paris,* 1821
— See Paradis; also Eyriès, Vol. 14; Recueil de Voyages, p. 611, Vols. 2, 5, 6: Appendix 1.
- Jay, John.** Statistical View of American Agriculture, its Home Resources and Foreign Markets; with Suggestions for the Schedules of the Federal Census in 1860. 8° *New York,* 1859
- Javorsky, Dr I. L.** Travels of the Russian Mission in Afghanistan and the Khanate of Bokhara in 1878-79. [In Russian.] 2 vols [in one]. *Maps and illustrations.* 8° *St Petersburg,* 1882-83

- Javorsky, Dr I. L.** Reise der Russischen Gesandtschaft in Afghanistan und Buchara in den Jahren 1878-79. Aus dem Russischen übersetzt und mit einem Vorwort und Anmerkungen versehen von Dr Ed. Petri. 2 vols. *Maps and illustrations.* 8° *Jena*, 1885
- “**Jeannette**” Expedition. Proceedings of a Court of Inquiry, convened at the Navy Department, Washington, D.C., 5th October 1882, in Pursuance of a Joint Resolution of Congress, approved 8th August 1882, to Investigate the circumstances of the Loss in the Arctic Seas of the Exploring Steamer “Jeannette,” &c. *Plates and charts.* 8° *Washington*, 1883
- Jean, H. W.** Handbook for the Stars, containing Rules for Finding the Names and Positions of all the Stars of the First and Second Magnitude. Royal 8° 1848
- Jedina, Leopold von.** Voyage de la Frégate autrichienne “Helgoland” autour de l’Afrique. *Illustrations.* Large 8° *Paris*, 1878
- An Asiens Küsten und Fürstenhöfen. Tagebuchblätter von der Reise Sr. Maj. Schiffe’s “Fasana” und über den Aufenthalt in Asiatischen Häfen in den Jahren 1887, 1888, und 1889. *Map and illustrations.* 4° *Vienna*, 1891
- Jefferson, Thomas.** Notes on the State of Virginia. [*The map wanting.*] 8° 1787
- Jeffreys, Dr J. Gwyn.** Report of the Committee appointed for Exploring the Coasts of Shetland by means of the Dredge. 8° 1863
- and Dr W. B. Carpenter. Papers on the “Valorous” Expedition. *Chart and sections.* 8° 1876
- Jeffries, D.** A Treatise on Diamonds and Pearls, in which their importance is considered, and plain rules are exhibited for ascertaining the value of both; and on the true method of manufacturing Diamonds. 4th edition. 12° 1871
- Jencken, Johann Ferdinand.** Treatise on Light, Colour, Electricity, and Magnetism. Translated and Prefaced by Historical and Critical Essays by Henry D. Jencken. 8° 1869
- Jenkins, Edward.** State Emigration: an Essay. (2nd edition.) 8° 1869
- Jenkins, H. L.** Notes on the Burmese Route from Assam to the Hookoong Valley. *Map.* 8° 1869
- See India, I: Appendix 2.
- Jenkins, R.** Report on the Territories of the Rajah of Nagpore. 8° *Calcutta*, 1827
- Jenkinson, Anthony.** See Astley, Vol. 4; Gottfried; Hakluyt, Vol. 1; Hakluyt Soc. Publ., Vols. 72, 73; Pinkerton, Vol. 9; Purchas, Vol. 3, Book 2; Thevenot, vol. 1; Allgemeine Historie, Vol. 7: Appendix 1.
- Jenkinson, H. J.** Practical Guide to the Isle of Man. *Map in cover.* 12° 1874
- Jenner, T.** A Book of the Names of all Parishes, Market Towns, Villages, Hamlets, and smallest places in England and Wales. Small 8° 1668
- Jenner, T.** Mnemonic Geography. Part 1. The Provinces of China. *Map.* 8° 1869
- That Goodly Mountain and Lebanon: being the Narrative of a Ride through the Countries of Judea, Samaria, and Galilee, into Syria. *Map and plates.* Small 8° 1873
- Jenney, Walter P.** See United States, G, b: Appendix 2.
- Jennings, Samuel.** My Visit to the Goldfields in the South East Wymaad. *Map and plates.* 8° 1881
- Jensen, J. A. D.** Om Indlandsisen i Grönland. Ianledning af Dr Nansen’s Expedition. *Map and illustrations.* 8° *Copenhagen*, 1888
- Jentzsch, A.** Berichte über die geologische Durchforschung der Provinz Preussen im Jahre 1876. 4° *Königsberg*, 1877
- Das Relief der Provinz Preussen. Begleitworte zur Höhenschichten-Karte. *Map.* 4° *Königsberg*, 1877
- Jenzsch, Gustave.** Considérations relatives à la Partie Minéralogique des Instructions pour l’Expédition Scientifique Brésilienne. 8° *Dresden*, 1857
- Jephson, A. J. Mounteney.** Emin Pasha and the Rebellion at the Equator: a Story of Nine Months’ Experiences in the last of the Soudan Provinces. With the Revision and Co-operation of Henry M. Stanley. *Maps and illustrations.* 8° 1890
- Jephson, John Mounteney.** Narrative of a Walking Tour in Brittany; accompanied by Notes of a Photographic Expedition by Lovell Reeve. *Photographs wanting.* 8° 1859
- Jepp, Friedrich.** Transvaal Book Almanac and Directory for 1879. 12° *Pretoria*, 1879
- The same, for 1881. 12° *Maritzburg*, 1881
- The same, for 1889. 8° *Cape Town*, 1889
- Die Transvaalsche oder Süd-Afrikanische Republik nebst einem Anhang: Dr Wangemann’s Reise in Süd-Afrika, 1866-67 (Ergänzungsheft, 24 — Petermann’s Mittheilungen). *Map.* 4° *Gotha*, 1868
- Jerdan, W.** See Berneaud.
- Jermann, E.** Pictures from St Petersburg. Translated by Hardman. 12° 1852
- Jerningham, Hubert E. H.** Report of the Expedition to the Unexplored Coxcomb Mountains in British Honduras. *Plan.* Folio* *Belize*, 1888

- Jerrold, W. Blanchard.** A Brage-Beaker with the Swedes; or, Notes from the North in 1852. *Plates.* 12° 1854
- Jersey, Countess of.** Three Weeks in Samoa. (From the *Nineteenth Century.*) 8° 1893
- Jervis, A. E. S.** See Layard, Austin.
- Jervis, Guglielmo (W. P.)** The Mineral Resources of Central Italy, including a Description of the Mines and Marble Quarries. *Map and plates.* 8° 1862
— Supplement to ditto: containing an Account of the Mineral Springs, accompanied by the most Reliable Analyses. 8° 1868
— I Tesori Sotterranei dell' Italia. Descrizione Topografica e Geologica di tutte le Località nel Regno d'Italia in cui rinvengonsi Minerali. . . . Repertorio d'Informazioni utili. 4 vols. *Plates and illustrations.* 8° Turin, 1873-89
— Cenni geologici sulle Montagne Poste in prossimità al Giacimento di Antracite di Demonte. 8° Turin, 1874
— Sul Giacimento di Carbon fossile Antracitico di Demonte. 8° Milan, 1875
— The Anthracitic Coal of Demonte, near Cuneo, in the Italian Alps. 8° 1875
— Guida alle Acque Minerali d'Italia coll' indicazione delle proprietà fisiche, chimiche e mediche, delle singole sorgenti e cenni Storici, Geologici e Climatologici, corredata di tre specchi sinottici, contenenti le migliori analisi chimiche. Province Meridionali. *Plans and illustrations.* Large 8° Turin, 1876
— Delle Cause dei Movimenti Tellurici e dei possibili ripari con riguardo Speciale al Terremoto Alpino dell' Inverno dell' anno 1887. 8° Turin, 1887
- Jervis, Lieut. H.** Narrative of a Journey to the Falls of the Cavery; with an Historical and Descriptive Account of the Neilgherry Hills. *Plates.* 8° 1834
- Jervis, Major T. B.** Contributions to the Statistics of Western India, in 1823-30. 8° 1830
— Expediency and Facility of Establishing the Meteorological and Monetary Systems throughout India on a Scientific and Permanent Basis, grounded on an Analytical Review of the Weights, Measures, and Coins of India. *Tables.* 8° Bombay, 1834
— Records of Ancient Science, exemplified and authenticated in the Primitive Universal Standard of Weights and Measures. 8° Calcutta, 1835
— Geographical and Statistical Memoir of the Konkun. 8° Calcutta, 1840
— Review of a Narrative of the Campaign of the Army of the Indus in Sindh and Kabul in 1838-39. 8° Bombay, 1841
- Jervis, Major T. B.** Address delivered at the Geographical Section of the British Association, Newcastle-on-Tyne, descriptive of the State, Progress, and Prospects of the various Surveys and other Scientific Inquiries instituted by the Honourable East India Company throughout Asia, &c. 8° Torquay, N.D.
— See Hügel.
- Jesse, Capt.** See Ferrier, J. P.
- Jesse, J.** See Dalrymple, Repertory, Vol. 2: Appendix 1.
- Jessup, General J. S.** See United States, H, c: Appendix 2.
- Jesuits.** Lettere dell' India Orientale, scritte da' Reuendii Padri della Compagnia di Giesù. 12° Venice, 1580
— Travels of several Learned Missioners of the Society of Jesus into divers parts of the Archipelago, India, China, and America. Containing a General Description of the Most Remarkable Towns, with a Particular Account of the Customs, Manners, and Religion of those several Nations. . . . Translated from the French. *Plates.* 8° 1714
— Nouvelles des Missions Orientales, reçues à Londres par les Directeurs du Séminaire des Missions étrangères, en 1793, 1794, 1795, et 1796. Pouvant servir de suite aux Lettres Edifiantes des Missionnaires de la Compagnie de Jésus. 12° 1797
— Nouvelles Lettres Edifiantes des Missions de la Chine et des Indes Orientales. 8 vols. 12° Paris, 1818-23
— Relations des Jésuites: contenant ce qui s'est passé de plus remarquable dans les Missions des Pères de la Compagnie de Jésus, dans la Nouvelle-France, 1611 à 1672. 3 vols. *Maps.* Royal 8° Quebec, 1858
- Jimenez, F.** Memoria sobre la Determinacion Astronómica de la Ciudad de Cuernavaca. *Map.* 8° Mexico, 1866
- Jiménez de la Espada, Marcos.** Las Islas de los Galápagos y otras más à poniente. *Map.* 8° [Madrid, 1892]
- Jiménez de la Romera, Waldo.** España sus Monumentos y Artes, su Naturaleza é Historia: Cuba, Puerto-Rico y Filipinas. *Illustrations.* 8° Barcelona, 1887
- Jinman, G.** Winds and their Courses. 3rd edition. *Charts, &c.* 8° 1865
— Cloud-bands and Earth-currents. 4° N.D.
- Jirecek, Dr Constantin.** Beiträge zur antiken Geographie und Epigraphik von Bulgarien und Rumelien. 8° [Berlin], 1881
- Joanne, A. and P.** Collection des Guides-Joanne. *Maps, plans, and illustrations.* Small 8° Paris
— De Bordeaux à Toulouse, &c. [1858]

Joanne's Guides—continued.

- Itinéraire Descriptif, Historique et Artistique de la Hollande, par A. J. Du Pays. 1862
- Itinéraire générale de la France. I. De Paris à la Méditerranée; Bourgogne, Franche-Comté, Savoie, &c. 1863
- The same. II. Auvergne, Dauphiné, Provence, Alpes-Maritimes, Corse, &c. 1865
- Vosges et Ardennes. *Maps and plans*. 8° 1868
- Le Nord. 1870
- The same. 2^{me} édn. 1878
- Les Environs de Paris Illustrés. 2^{me} édn. 1872
- Normandie. 2^{me} édn. Augmentée d'un Appendice pour les Iles Anglaises de Jersey et de Guernsey. 1872
- The same. 1887
- Bretagne. 2^{me} édn. 1873
- The same. Avec un Appendice pour les Iles Anglaises de Jersey et de Guernsey. 1886
- Les Pyrénées. 4^{me} édn. 1874
- The same. 1885
- Auvergne, Morvan, Velay, Cevennes. 2^{me} édn. 1874
- De la Loire à la Garonne. 1875
- Paris Illustré en 1870 et 1876. 3^{me} édn. [1876]
- Jura et Alpes Françaises. 1877
- Provence, Alpes Maritimes, Corse. 1877
- Gascogne et Languedoc. 1883
- De la Loire à la Gironde, Poitou et Saintonge. 1884
- The same. *Maps and plans* Paris, 1891
- Corse. 1884
- Auvergne et Centre. 1886
- The same. *Maps and plans* Paris, 1892
- Franche-Comté et Jura. 1888
- Géographie du Département des Côtes-du-Nord. *Map and illustrations*. Small 8° Paris, 1878
- The same, du Pas-de-Calais. (4th edition) 1883
- The same, Seine-et-Marne. (4th edition) 1883
- The same, Seine-Inférieure. (4th edition) 1883
- The same, de la Somme. (4th edition) 1883
- The same, de l'Oise. (3rd edition) 1883
- The same, d'Eure-et-Loir. (2nd edition) 1883
- The same, de Seine-et-Oise. (4th edition) 1883
- The same, de l'Eure. (2nd edition) 1883
- The same, de la Marne. (3rd edition) 1883

Joanne's Guides—continued.

- The same, de l'Yonne. (3rd edition) 1883
- De Paris à Constantinople. 1878
- Itinéraire Historique et Descriptif de l'Algérie, de Tunis, et de Tangier. Louis Piesse. 2^{me} édn. 1871
- Algérie et Tunisie, par Louis Piesse. 1871
- États du Danube et des Balkans, Hongrie, Méridionale, Adriatique, Serbie, Monténégro, Bosnie, et Roumanie. 1871
- Grèce. I. Athènes et ses Environs. 1871
- Ditto. II. Grèce Continentale. 1871
- Iles. *Maps and plans* Paris, 1871
- Paris, par Paul Joanne. 1871
- De Paris à Genève et à Chambéry par Macon et par Lyon. 1871
- Joanne, Paul.** Dictionnaire géographique et administratif de la France et de ses Colonies. Publié sous la direction de Paul Joanne. Vols. 1-3, and part of 4. *Maps, plans, and illustrations*. 4° Paris, 1878
- Jobson, Capt. Richard.** See A. Vol. 2; Gottfried; Purchas, Vol. 1; Allgemeine Historie, Vol. 3; Appendix.
- Jocelyn, Lord.** Six Months with the Chinese Expedition; or, Leaves from a Soldier's Note-book. 7th edition. *Illustrations*. 12° 1871
- Jochmus, Lieut.-Gen. A.** Der Synonymie Krieg und der Verfall des Osmanischen Reiches seit 1840. 8° Frankfurt-a-M., 1871
- Memorandum on India, addressed to the Government of India, from Singapore to Prince Metternich with a Preface by F. M. Lewin. 8° 1871
- Joest, Wilhelm.** Aus Japan nach Deutschland durch Sibirien. *Map and plates*. 8° Cologne, 1871
- Um Afrika. *Map and plates*. 8° Cologne, 1871
- Die Minahassa. *Map*. 8° Amsterdam, 1871
- Tätowiren, Narbenzeichnen, und Piercing. Ein Beitrag zur vergleichenden Ethnologie. *Coloured plates*. 8° Berlin, 1871
- Spanische Stiergefechte; eine Kämpfe geschichtliche Skizze. *Plates*. 8° Berlin, 1871
- Johansen, A.** A Geographical and Historical Account of the Island of Bulama, with Observations on its Climate, Productions, &c. *Map*. 8° 1871
- Johansson, C. J.** See Sweden. A. C. No. 108; Appendix 2.
- Johnson, Commander E. J.** Six Months Directions from Sunderland to the Farn Islands, with the Farn Islands. 8° 1871

- Johnson, Frederic.** See Weldon's Guide to Epping Forest.
- Johnson, H. C. Ross.** A Long Vacation in the Argentine Alps; or, Where to Settle in the River Plate States. *Map.* 8° 1868
- Johnson, Hilary R. W.** Message of the President of Liberia, communicated to the Second Session of the Nineteenth Legislature. 8° *Monrovia*, 1884
- Ditto, communicated to the First Session of the Twentieth Legislature. 8° *Monrovia*, 1885
- Johnson, J.** The Oriental Voyager; or, Descriptive Sketches and Cursory Remarks on a Voyage to India and China in His Majesty's ship "Caroline." . . . 1803-6. 8° 1807
- Johnson, Lieut.-Col. John.** A Journey from India to England, through Persia, Georgia, Russia, Poland, and Prussia, in the year 1817. *Plates.* 8° 1818
- Johnson, J. Y.** Madeira, its Climate and Scenery; a Handbook for Invalids and other Visitors, with Chapters on the Fauna, Flora, Geology, and Meteorology. 3rd edition. *With map of the island and plans.* 12° 1885
- Johnson, Manuel J.** Catalogue of 606 Principal Fixed Stars in the Southern Hemisphere. 4° 1835
- Johnson, R.** See Hakluyt, Vol. 1: Appendix 1.
- Johnson, Dr Samuel.** Thoughts on the late Transactions respecting Falkland's Islands. 8° 1771
- Johnson, Dr Alexander Keith.** Dictionary of Geography, Descriptive, Physical, Statistical, and Historical, forming a complete General Gazetteer of the World. 8° 1850
- The Physical Atlas of Natural Phenomena. Folio 1850
- Historical Notice of the Progress of the Ordnance Survey in Scotland. *Map.* 8° *Edinburgh*, 1851
- Remarks on the Scale adopted for the Ordnance Map of Scotland. 8° *Edinburgh*, 1851
- The Geographical Distribution of Material Wealth: Historical Notes regarding the Merchant Company of Edinburgh, and the Widows' Scheme and Hospitals. *Map.* Small 4° *Edinburgh*, 1862
- Index Geographicus: being a List, Alphabetically Arranged, of the Principal Places on the Globe, with the Countries and Subdivisions of Countries in which they are situated, and their Latitudes and Longitudes. Royal 8° 1864
- School Atlas of Astronomy. . . . New and enlarged edition, with an Elementary Survey of the Heavens. . . . By Robert Grant. 8° 1869
- Johnston, Dr Alexander Keith.** The Half-crown Atlas of General Geography. 12° N.D.
- The Half-crown Atlas of British History. 12° 1871
- Handy Royal Atlas of Modern Geography. Folio 1873
- In Memoriam. *Portrait.* Small 4° *Edinburgh*, 1873
- A General Dictionary of Geography, Descriptive, Physical, Statistical, Historical, forming a complete Gazetteer of the World. New edition. Small 4° 1877
- Notes on the Geographical Labours of. Square 8° N.D.
- Atlas of the British Empire in Europe, Asia, Oceania, Africa, and America, with Descriptive Letterpress. *Maps.* 12° N.D.
- Johnston, A. Keith, junr.** A Map of the Lake Region of Eastern Africa, showing the Sources of the Nile recently discovered by Dr Livingstone; with Notes on the Exploration of this Region, its Physical Features, Climate, and Population. *Map.* 8° 1870
- The Surface Zones of the Globe: a Handbook to accompany a Physical Chart. *Maps.* 12° 1874
- Africa. [Article in the "Encyclopaedia Britannica." 9th edition.] *Map.* 4° [*Edinburgh*, 1875]
- The Book of Physical Geography (Stewart's Local Examination Series). 12° 1877
- Atlas and Handbook of Physical Geography, from Original and Authentic Materials, with Analytical Indexes. *Maps.* 12° 1877
- A Physical, Historical, Political, and Descriptive Geography. *Maps and illustrations.* 8° 1880
- The same. 3rd edition. Revised by E. G. Ravenstein. *Maps and illustrations.* 8° 1885
- The same. 4th edition. Revised by E. G. Ravenstein. *Maps and illustrations.* 8° 1890
- A Short Geography of Africa for the Use of Candidates at the Cambridge Local and other Examinations. Edited by E. G. Ravenstein. 2nd edition. *Map.* Crown 8° 1889
- A Short Geography of Europe. . . . Edited by E. G. Ravenstein. *Map.* Crown 8° 1890
- A Short Geography of Asia. . . . Edited by E. G. Ravenstein. *Map.* Crown 8° 1891
- A School Physical and Descriptive Geography. 6th edition. Revised by A. H. Keane. *Maps.* 8° 1892
- See Bryce; Milner; Stanford, E.

- Johnston, Charles.** Travels in Southern Abyssinia, through the Country of Adal to the Kingdom of Shoa. 2 vols. *Map.* 8° 1844
- Johnston, Charles.** Darwaz and Karategin: an Ethnographical Sketch. 8° N. P., N. D.
- Johnston, H. H.** The River Congo, from the Mouth to Bólóbó, with a General Description of the Natural History and Anthropology of its Western Basin. *Maps and illustrations.* 8° 1884
- The Kilima-njaro Expedition: a Record of Scientific Exploration in Eastern Equatorial Africa, and a General Description of the Natural History, Language, and Commerce of the Kilima-njaro District. *Portrait, maps, and illustrations.* 8° 1886
- Report on a Journey up the Cameroons River, from Bell Town to Wuri and Budinan. [Foreign Office Paper.] *Map.* Folio* 1886
- British Missions and Missionaries in Africa. (From *The Nineteenth Century.*) 8° 1887
- British East Africa. (From *The Fortnightly Review.*) *Map.* 8° 1888
- The History of a Slave. *Illustrations.* 8° 1889
- British South-Central Africa. (From *The New Review.*) *Map.* 8° 1890
- The Development of Tropical Africa under British Auspices. (From *The Fortnightly Review.*) 8° 1890
- The Value of Africa. (From *The Nineteenth Century.*) 8° 1890
- Livingstone and the Exploration of Central Africa. [The World's Great Explorers and Explorations.] *Maps and illustrations.* Crown 8° 1891
- Johnston, Dr James.** Reality versus Romance in South Central Africa: an Account of a Journey across the Continent from Benguella on the West, through Bihe, Ganguella, Barotse, the Kalihari Desert, Mashonaland, Manica, Gorongoza, Nyasa, the Shire Highlands, to the mouth of the Zambesi, on the East Coast. *Maps and illustrations.* Large 8° 1893
- Johnston, Lieutenant James H.** Précis of Reports, Opinions, and Observations on the Navigation of the Rivers of India by Steam-Vessels. 8° 1831
- Johnston, J. F. W.** Notes on North America, Agricultural, Economical, and Social. 2 vols. *Map.* 8° 1851
- Johnston, R.** The Competitive Geography. 2nd edition. Large 12° 1874
- Johnston, T. B., and J. A. Robertson.** The Historical Geography of the Clans of Scotland. *Maps and plans.* 4° 1872
- Johnston, Thos. Crawford.** Did the Phœnicians Discover America? *Illustrations.* 8° *San Francisco,* 1892
- Johnston, W.** See Bartolomeo.
- Johnston-Lavis, Dr H. J.** Account of the Eruptive Phenomena and Geology of Monte Somma and Vesuvius, in explanation of the great Geological Map of that Volcano. 12° 1891
- The South Italian Volcanoes, by Messrs Johnston-Lavis, Platania, Sambon, Zezi, and Mmc. Antonia Lavis. Small 4° *Naples,* 1891
- Johnstone, J. C.** Maoria: a Sketch of the Manners and Customs of Aboriginal Inhabitants of New Zealand. Small 8° 1874
- Johnstone, John K.** The Isle of Axholme, its Place-Names, and River Names. 12° *Epsworth,* 1886
- Johnstrup, F.** Indberetning om den af Professor Johnstrup foretagne Undersøgelsesreise paa Island i Sommeren 1876. *Maps and plates.* 8° *Copenhagen,* 1876
- Om Grönsandet i Sjælland. *Plate.* 8° *Copenhagen,* 1876
- Joliet, Louis.** See Gravier.
- Joliet, Sieur.** See Marquette; also Gottfried; Thevenot, Vol. 4: Appendix 1.
- Jolly, William.** The Realistic Teaching of Geography; its Principles, especially in regard to Initiatory Notions; the Correction of Prevalent Errors; and Examples of Simple, Demonstrative, and Dramatic Methods. 12° N. D.
- Joly, C.** Note sur une Exposition de Géographie, Botanique et Horticulture, organisée par la Société Centrale d'Horticulture de Nancy. 8° [*Nancy*] 1880
- Jomard, E. François.** Remarques sur les Découvertes Géographiques faites dans l'Afrique Centrale. 4° *Paris,* 1827
- Considérations sur l'Objet et les Avantages d'une Collection Spéciale avancée aux Cartes Géographiques et aux Diverses Branches de la Géographie. 8° *Paris,* 1831
- Coup-d'œil Impartial sur l'État présent de l'Égypte, comparé à sa Situation Antérieure. 8° *Paris,* 1836
- Jours de Pluie Observés au Caire. 4° *Paris,* 1839
- Études Géographiques et Historiques sur l'Arabie, avec des Observations sur l'État des Affaires et en Égypte. 8° *Paris,* 1839
- Notice Historique sur la Vie de René Caillé. 8° *Paris,* 1839
- Notation Hypsométrique, ou Nouvelle Manière de Noter les Altitudes. 8° *Paris,* 1840
- De l'Utilité qu'on peut tirer de l'Étude Comparative des Cartes Géographiques. 8° *Paris,* 1841

- Jomard, E. François.** Second Voyage à la Recherche des Sources du Bahr-el-Abiad ou Nil Blanc. 8° *Paris*, 1842
- Rapport fait à la Société d'Encouragement pour l'Industrie Nationale sur les Cartes en Relief de MM. Bauerkeller et Compagnie. 4° [*Paris*, 1842]
- Notice Biographique de M. Venturé de Paradis. 8° *Paris*, 1844
- Note sur les crues prématurées du Nil en 1843. 8° [*Paris*, 1844]
- Lettre à M. Ph. Fr. de Siebold, sur les Collections Ethnographiques. 8° *Paris*, 1845
- Cartes en Relief. Rapport fait à la Société de Géographie sur le Relief du Mont-Blanc, par M. Séné. 8° *Paris*, 1845
- Observations sur le Voyage au Darfour, suivies d'un Vocabulaire de la Langue des Habitants, et de Remarques sur le Nil-Blanc Supérieur. *Map.* Royal 8° *Paris*, 1845
- Renseignements Géographiques sur une partie de l'Afrique Centrale, en Réponse à la Demande d'Instructions pour un Projet de Voyage de M. Raffenel, faite à la Société de Géographie par S. E. le Ministre de la Marine et des Colonies. 8° *Paris*, 1846
- Note sur les Botécudos, accompagnée d'un Vocabulaire de leur Langue et de quelques Remarques. 8° *Paris*, 1846
- Note sur la Carte d'Arabie publiée en 1847. 8° *Paris*, 1847
- Les Antiquités Américaines au point de vue des Progrès de la Géographie. 8° *Paris*, 1847
- Fragments sur l'Uniformité à Introduire dans les Notations Géographiques, sur les Antiquités Américaines, et sur divers points de Géographie. 8° *Paris*, 1847
- Extrait d'un Mémoire sur l'Uniformité à Introduire dans les Notations Géographiques. 8° *Paris*, 1847
- Sur la Publication des Monuments de la Géographie. 8° *Paris*, 1847
- Rapport sur la Carte de la Nouvelle-Grenade de M. Acosta. 8° *Paris*, 1848
- Rapport sur le Concours pour le Prix Annuel (Voyages de 1849). Lettre sur le Haut Fleuve Blanc, communiquée par M. d'Arnaud. 8° *Paris*, 1852
- Coup-d'œil sur l'île Formose. *Map.* 8° *Paris*, 1859
- Classification Méthodique des Produits de l'Industrie extra-Européenne; suivie du Plan de la Classification d'une Collection Ethnographique Complète. 8° *Paris*, 1862
- Catalogue des Objets d'Antiquité, et de la Collection Ethnographique. 8° *Paris*, 1863
- Notice sur la Vie et les Travaux de l'ar M. de la Roquette. *Portrait.* 4° *Paris*, 1863
- Jomard, E. François.** Introduction à l'Atlas des Monuments de la Géographie. 8° *Paris*, 1879
- Fragment sur les Cartes Géographiques. Royal 8° *Paris*, N.D.
- Notices sur la Pente du Nil Supérieur et sur divers sujets de Géographie et d'Ethnographie; précédées d'une Lettre de Carl Ritter sur le Plan de sa Géographie Comparative. 8° *Paris*, N.D.
- Des Cartes en Relief. 8° *Paris*, N.D.
- Le Régiment des Dromadaires à l'Armée d'Orient (1798-1801). Emploi du Chameau à la Guerre chez les Anciens. 8° *Paris*, N.D.
- Remarques au sujet de la Notice de M. Fresnel sur les Sources du Nil. 8° *Paris*, N.D.
- Remarques au sujet du Voyage du Docteur Barth dans l'Adamawa. 8° *Paris*, N.D.
- Cartes Géographiques et Géographie. Extrait de l'Encyclopédie du dix-neuvième siècle. Royal 8° *Paris*, N.D.
- Note sur le Meat-Biscuit. 8° *Paris*, N.D.
- *See* Avezac; Drovetti; Mengin; Walckenaer; also Recueil de Voyages, Vol. 4, p. 611: Appendix 1.
- Jonas, A.** *See* Purchas, Vol. 3, Book 3: Appendix 1.
- Jonas of Tudela.** *See* Benjamin.
- Jones, F.** *See* Kerr, Vol. 8: Appendix 1.
- Jones, Comm. James Felix.** Narrative of a Journey through parts of Persia and Kurdistan in company with Major Rawlinson. 8° *Bombay*, 1849
- Report on the Harbour of Grange (or Koweit) and the Island of Phleechi, in the Persian Gulf, prepared in 1830; with a trigonometrical Plan by Lieuts. Guy and Brucks. [From the India Records, No. 24.] Royal 8° *Bombay*, 1856
- Memoirs by. [Bombay Records, No. 43, N.S.] Large 8° *Bombay*, 1857
1. Journal of a Steam-Trip to the North of Baghdad, in 1846; with Notes on the various Objects of Interest met with en route. *Plates.*
 2. Narrative of a Journey, in 1848, for the Purpose of Determining the Tract of the Ancient Nahrwan Canal; with Preliminary Remarks on the Canal, and a Glance at the Past History of the Territory of the Nahrwan. *Plans.*
 3. Narrative of a Journey to the Frontier of Turkey and Persia, through part of Kurdistan, in company with Lieut.-Colonel Sir Henry C. Rawlinson. *Maps.*
 4. Researches in the Vicinity of the Median Wall of Xenophon and along the Old Course of the River Tigris, and Discovery of the Site of the Ancient Opis. *Plates.*

- Jones, Comm. James Felix**—*continued*.
 5. Memoir of the Province of Baghdad; with a *ground-plan of the Enceinte and plates*.
 — Notes on the Topography of Nineveh and the other Cities of Assyria, and on the General Geography of the Country between the Tigris and the Upper Zab, founded upon a Trigonometrical Survey made in 1852. Edited by R. H. Thomas. [From the India Records, No. 43.] *Maps*. Royal 8° *Bombay*, 1857
 — The Direct Highway to the East. 8° *Norwood*, 1872
- Jones, Rev. George**. See Perry, M. C.
- Jones, Major Hesham, and Major Sanford**. Routes in Egypt, Abyssinia, and adjacent Countries. Part 1.—Egypt. *Maps*. Large 8° *Calcutta*, 1878
- Jones, John**. The Gospel according to St John, translated into the Chippeway Tongue. 12° 1831
- Jones, Thomas**. Companion to the Mountain Barometer. 8° 1842
- Jones, Thomas**. See Astley, Vol. 1; Allgemeine Historie, Vol. 1: Appendix 1.
- Jones, Prof. T. Rupert**. On the Practical Advantages of Geological Knowledge. Small 8° 1880
 — Obituary Notice of the late Mr G. W. Stow, Geological Surveyor of Griqualand-West and the Orange Free State, &c. &c. 8° [1883]
 — The Mineral Wealth of South Africa. 8° [1887]
 — See Lartet.
- Jones, Capt. W.** Report on his First Operations for Improving Irrigation within the Turrai lands of Zillah Bareilly, 1847. [From the India Records, N.W. Provinces, Vol. 2.] *Map and plates* *Agra*, 1856
- Jones, Rear-Admiral W. Gore**. Extracts from his Report of Visit to the Queen of Madagascar at Antananarivo, July 1881. Folio 1883
- Jones, W. P.** See Porter, R. P.
- Jonge, J. K. J. de**. Nova Zembla. Verslag over de Voorwerpen door de Nederlandsche Zeevaarders na hunne Overwintering, op Nowaja-Semlja bij hun Vertreek in 1597 achtergelaten en 1876 door Chs. Gardiner, Esq., aldaar teruggevonden. *Photograph*. 8° *The Hague*, 1877
 — The Barents Relics, recovered in the Summer of 1876 by Charles L. W. Gardiner, Esq., and presented to the Dutch Government. Translated, with a Preface, by Samuel Richard Van Campen. *Map and plates*. 8° 1877
 — See Veth.
- Jonnès, A. M.** Statistique de la Grande Bretagne et de l'Irlande. 2 vols. *Map*. 8° *Paris*, 1837
- Jönsson, J.** See Sweden, A (Geologiska Undersökning, A, C, No. 102; B, b, No. 5, &c.): Appendix 2.
- Jouveau, É.** Les Russes dans l'Asie Centrale, leurs conquêtes sur les rives du Syr et de l'Amou-Daria. 8° [*Paris*, 1866]
- Jordan, R. C. R.** See Willson, T. B.
- Jordan, W.** Geographische Aufnahmen in der Libyschen Wüste auf der Rohlf'schen Expedition im Winter 1873-74. *Map*. 8° *Carlsruhe*, 1874
 — See Rohlf's.
- Jordan, W. L.** The Elements: an Investigation of the Forces which Determine the Position and Movements of the Ocean and Atmosphere. 2 vols. *Maps, charts, and plates*. 8° 1866-77
 — A Treatise on the Action of Vis Inertiae in the Ocean; with Remarks on the Abstract Nature of the Forces of Vis Inertiae and Gravitation, and a new Theory of the Tides. *Maps and charts*. 8° 1868
 — Remarks on Recent Oceanic Explorations by the British Government, and the Supposed Discovery of the Law of Oceanic Circulation by Dr W. B. Carpenter. 8° *Buenos Ayres*, 1871
 — The Ocean, its Tides and Currents and their Causes. *Plates*. 8° 1873
 — The same. 2nd edition. *Plates*. 8° 1885
 — A Lecture on the Winds, Ocean Currents, and Tides, and what they tell of the System of the World. *Map*. 8° 1877
 — The Winds, and their Story of the World. *Plate*. 8° 1877
 — The same. 3rd edition. *Plate*. Crown 8° 1885
 — Remarks on the Recent Ocean Explorations and the Current-creating Action of Vis Inertiae in the Ocean. *Map and plates*. 8° 1877
 — Skirmishes in the Vanguard of Science, August 1880 to February 1881. 8° *Buenos Ayres*, 1881
 — The New Principles of Natural Philosophy. *Plates*. 8° 1883
 — The "Challenger" Explorations. 8° 1888
 — The Standard of Value. 5th edition. 8° 1888
- Jordanus, Friar**. See Hakluyt Soc. Publ., Vol. 31; Recueil de Voyages, Vol. 4, p. 611: Appendix 1.
- Jordell, D.** Catalogue Général de la Librairie Française, continuation de l'ouvrage d'Otto Lorenz (Période de 1840 à 1885); Tome Douzième (Période de 1886 à 1890). Quatrième fasc. Meynard-Zuine. Large 8° *Paris*, 1892

- Jordão, L. M.** See Da Cunha, L. M.
- Jorio, Andrea de.** Plan de la Ville de Naples. *Map.* 8° 1826
— Napoli e Contorni. 8° Naples, 1835
- Joseph, Hon. S. A.** Commercial Education: a Paper read before the Congress of the Australian Chambers of Commerce, November 1888. 8° Melbourne, 1889
- Jonan, M.** Note sur les Iles Loyalty. See Chambeyron et Banaré. Instructions Nautiques sur la Nouvelle Calédonie, &c.
- Jouët, Victor.** La Société des Missionnaires du Sacré-Coeur dans les Vicariats Apostoliques de la Mélanésie et de la Micronésie. *Maps and illustrations.* 8° Issoudun, Indre, 1887
- Joukovsky, J.** Review of Remarkable Events in the Province of Orenburg, chronologically arranged, 1246-1832. [In Russian.] 8° St Petersburg, 1832
- Jourdan, A. J. L.** Dictionnaire Raisonné, Etymologique, Synonymique, et Polyglotte, des Termes usités dans les Sciences Naturelles. 2 vols. 8° Paris, 1834
- Journet, F.** L'Australie, Description du Pays, Colons et Natifs, Gouvernement, Institutions, Productions, Travaux Publics, Mines. *Map.* 8° Paris, 1885 [1884]
- Joutel, —.** Journal Historique du dernier Voyage que feu M. de la Sale fit dans le Golfe de Mexique, pour trouver l'embouchure et le cours de la Rivière de Mississipi, nommée à present la Rivière de Saint Louis . . . ; où l'on voit l'histoire tragique de sa mort, et plusieurs choses curieuses du Nouveau Monde. Rédigé et mis en ordre par Monsieur le Michel. 12° Paris, 1713
- Jovina, P.** See Giovio; also Ramusio, Vol. 2: Appendix 1.
- Joyce, T. Heath.** Norway Illustrated. In two parts. (From the *Graphic*, 12th and 26th June 1886.) Folio* 1886
- Joyner, H. B.** The Progress and Ultimate Results of Meteorology, especially considered in reference to Japan. 8° Yokohama, N. D.
- Joyner, Mrs A. B.** See Löher.
- Juan, Jorge, and Antonio de Ulloa.** Relacion Historica del Viage a la America Meridional hecho de orden de S. Mag. para medir algunos grados de Meridiano terrestre, y venir por ellos en conocimiento de la verdadera Figura y Magnitud de la Tierra, con otras varias Observaciones Astronomicas y Physicas. 5 vols. *Maps and plates.* 4° Madrid, 1748
— Voyage Historique de l'Amérique Méridionale, et qui contient une Histoire des Yncas du Perou, et les Observations Astronomiques et Physiques faites pour déterminer la Figure et la Grandeur de la Terre. 2 vols. *Maps and plates.* 4° Paris, 1752
- Juan, Jorge, and Antonio de Ulloa.** Observaciones Astronomicas y Physicas, hechas de Orden de S. M. en los Reynos del Peru . . . de las quales se deduce la Figura y Magnitud de la Tierra, y se aplica á la Navegacion. *Maps and plates.* Small folio Madrid, 1773
— Voyage to South America, describing at large the Spanish Cities, Towns, Provinces, &c., on that Extensive Continent, undertaken, by command of the King of Spain, by Don George Juan and Don Antonio de Ulloa. Translated from the original Spanish, with Notes and Observations, and an Account of the Brazils, by John Adams. *Maps and plates.* 2 vols. 8° 1806
— Noticias Secretas de América, sobre el Estado Naval, Militar y Politico de los Reynos del Perú y Provincias de Quito, Costas de Nueva Granada y Chile, Gobierno y Régimen particular de los Pueblos de Indios, &c., por Don Jorge Juan y Don A. de Ulloa. Sacadas a Luz Para el Verdadero conocimiento del Gobierno de los Españoles en la América Meridional, por Don David Barry. *Portrait.* Folio 1826
— See Knox's New Collection, Vol. 1, p. 607: Appendix 1.
- Juggarow, G. V.** See Nursingrow.
- Juarros, Domingo.** A Statistical and Commercial History of the Kingdom of Guatemala, in Spanish America; with an Account of its Conquest by the Spaniards, and of the Principal Events to the Present Time. Translated by Lieut. J. Baily. *Maps.* 8° 1823
- Judd, Prof. John W.** Volcanoes: What they are, and what they teach. 4th edition. *Illustrations.* 8° 1888
— See Darwin; Symons.
- Juet, R.** See Purchas, Vol. 3: Appendix 1.
- Jühlke, Karl.** Die Erwerbung des Kilimandscharo-Gebiets. 8° Cologne, 1886
- Jukes, J. Beete.** Excursions in and about Newfoundland during 1839-40. 2 vols. *Map.* 8° 1842
— Narrative of the Surveying Voyage of H.M.S. "Fly," in Torres Strait, New Guinea, and other Islands of the Eastern Archipelago, 1842-46; together with an Excursion into the Interior of the Eastern part of Java. 2 vols. *Maps and plates.* 8° 1847
— A Sketch of the Physical Structure of Australia, so far as it is at present known. *Maps.* 8° 1850
- Jukes-Browne, A. J.** The Building of the British Isles, a Study in Geographical Evolution. *Maps and woodcuts.* 12° 1888
— The Geographical Evolution of the North Sea. (From the *Contemporary Review*.) *Maps.* 8° 1893

- Julian, Antonio.** La Perla de la America, l'Provincia de Santa Marta, reconocida, observada, y expuesta en discursos historicos. Small 4°. *Madrid, 1787*
- Julien, Stanislas.** Exercices Pratiques d'Analyse, de Syntaxe, et de Lexigraphie Chinoise. *Facsimile.* 8°. *Paris, 1842*
- Simple Exposé d'un fait Honorable, Odieusement dénature dans un Libelle récent de M. Pauthier, &c. 8°
Paris, 1842
- Mémoires sur les contrées Occidentales, traduits du Sanscrit en Chinois, en l'an 648 par Hiouen-Thsang, et du Chinois en Français par M. S. J. 2 vols. *Map.* 8°
Paris, 1857-58
- See Champion; Hiouen-Thsang; Pauthier.
- Julius, W. A.** Semmering und Reichenau. Führer für 1 oder 2 Tage. Mit einem Panorama, &c. 16°
Vienna, 1858
- Jung, Karl Emil.** Deutsche Kolonien mit besonderer Berücksichtigung der neuesten Deutschen Erwerbungen in West Afrika und Australien. Zweite vermehrte Ausgabe. 12°
Leipzig, 1885
- Junghuhn, F.** Die Battaländer auf Sumatra. 2 vols. *Maps and plates.* 8°
Berlin, 1847
- Rückreise von Java nach Europa mit dergenannten englischen Ueberlandpost im September und October 1848. . . . Aus dem Holländischen übertragen von J. K. Hasskarl. *Maps and plates.* 8°
Leipzig, 1852
- Java: seine Gestalt, Pflanzendecke, und innere Bauart (in's Deutsche übertragen von J. K. Hasskarl). 3 vols. *Maps and plates.* 8°
Leipzig, 1854-57
- Staat, aantoonende de Vermeerdering der Kinaplanten op Java en de onkosten daardoor veroorzaakt sedert Julij 1856 tot December 1862. 8°
1863
- Junker, Dr W.** Wissenschaftliche Ergebnisse von Dr. W. Junker's Reisen in Zentral Afrika, 1880-85. (Ergänzungshefte, 92 and 93—Petermann's Mittheilungen.) *Maps.* 4°
Gotha, 1889
- Dr Wilhelm Junker's Reisen in Afrika, 1875-86. Erster Band (1875-78). Nach seinen Tagebüchern unter der Mitwirkung von Richard Buchta herausgegeben von dem Reisenden. *Portrait, maps, and illustrations.* 8°
Vienna, 1889
- The same. Zweiter Band (1879-82). Nach seinen Tagebüchern bearbeitet und herausgegeben von dem Reisenden. *Maps and illustrations.* 8°
Vienna, 1890
- Travels in Africa, during the years 1875-78. Translated from the German by A. H. Keane. Vol. 1. *Map and illustrations.* 8°
1890
- The same, during the years 1879-83. Vol. 2. *Map and illustrations.* 8°
1891
- Junker, Dr W.** The same, during the years 1882-86. Vol. 3. *Map and illustrations.* 8°
1892
- Dr Wilh. Junker's Reisen in Afrika, 1875-86. Dritter Band (1882-86). *Maps and illustrations.* 8°
Vienna, &c., 1891
- and Dr Emin Pasha. Resultate der Meteorologischen Beobachtungen, von Dr Junker und Dr Emin-Pascha im Innern des äquatorialen Ost-Afrika. Large 8°
Vienna, 1890
- See Buchta.
- Junker von Langegg, F. A.** El Dorado. Geschichte der Entdeckungsreisen nach dem Goldlande El Dorado im 16 und 17 Jahrhundert. 8°
Leipzig, 1888
- Jurin, Dr.** See Varenius.
- Justamond, J. O.** See Raynal, G. T.

K.

- K** — **P.** See India, F, c: Appendix 2.
- K** — **R.** v. Beschrijvinge van det Archipel [Greek Islands]. 8°
Amsterdam, 1792
- Kaempfer, Engelbert.** Amoenitatum Exoticarum Politico-Physico-mediciarum Fasciculi v, quibus continentur variae Relationes, Observationes, et Descriptiones rerum Persicarum et ulterioris Asiae, multâ attentione, in peregrinationibus per universum Orientem. *Plates.* 4°
Lemgow, 1712
- Histoire Naturelle, Civile, et Ecclésiastique de l'Empire du Japon. Traduit en Français sur la version angloise de J. G. Scheuchzer. 2 vols. *Maps and plates.* Folio
The Hague, 1729
- An Account of Japan. Abridged and arranged from the translation of J. G. Scheuchzer. 8°
1853
- See Brun; also Laharpe, Vol. 8; Pinkerton, Vol. 7; Allgemeine Historie, Vol. 11: Appendix 1.
- Kahl, A.** Reisen durch Chile und die westlichen Provinzen Argentinien's. Natur- und Sittenschilderungen, mit besonderer Bezugnahme auf das volkswirtschaftliche Leben jener Nationen. 8°
Berlin, 1866
- Kalm, Peter.** Travels into North America, containing its Natural History, and a Circumstantial Account of its Plantations and Agriculture in general. . . . Translated into English by J. R. Forster. 2nd edition. 2 vols. *Map and plates.* 8°
1772
- See Bartram, John; also Pinkerton, Vol. 13: Appendix 1.
- Kalthrunner, D.** Manuel du Voyageur. *Plates.* 8°
Zurich, 1879 [1878]

- Kalthammer, D.** Recherches sur l'origine des Kabyles. 8° *Geneva*, 1871
— Aide-Mémoire du Voyageur. Notions générales de Géographie Mathématique, de Géographie Physique, de Géographie Politique, de Géologie, de Biologie, et d'Anthropologie à l'usage des Voyageurs, des Étudiants et des Gens du Monde. *Maps*. 8° *Zurich*, 1881 [1880]
- Kampen, N. G. van.** Staat-en Aardrijkskundige Beschrijving van het Koninkrijk der Nederlanden, of der XVII. Nederlandsche Provinciën, benevens het Groot-Hertogdom Luxemburg. *Map*. 8° *Haarlem*, 1827
- Kan, Dr C. M.** Proeve eener Geographische Bibliographie van Nederlandsch Oost-Indië voor de Jaren 1865-1880. 8° *Utrecht*, 1881
— Chronique Bibliographique Trimestrielle. Section de Géographie et d'Ethnographie. 1. Les Colonies Néerlandaises depuis 1883; 2. Les Isles prises séparément et les groupes d'Isles; 3. Ile de Borneo; 4. L'Archipel Oriental (Célèbes les Moluques, la Nouvelle Guinée, &c.). 5. Les Indes Néerlandaises Occidentales. 8° N.P., N.D.
— Het Hooger Onderwijs in Aardrijkskunde hier te Lande. 8° *Leyden*, 1889
— De Periplous van Hanno. *Map*. 8° *Leyden*, 1891
— De Aardrijkskunde en de Praktijk, Rede op den Verjaardag den Universiteit van Amsterdam. 8° *Amsterdam*, 1893
— Les Journées du 12 au 25 Septembre 1886 à Berlin, et leur intérêt pour la Science Coloniale. 8° N.P., N.D.
— See Veth.
- Kandelhardt, H. C.** See Nelkenbrecher.
- Kane, Elisha Kent.** Access to an Open Polar Sea, in connexion with the Search after Sir John Franklin and his Companions. *Map*. 8° *New York*, 1853
— The U.S. Grinnell Expedition in Search of Sir John Franklin: a Personal Narrative. *Map and plates*. 8° *New York*, 1853
— Arctic Explorations. The Second Grinnell Expedition in Search of Sir John Franklin, 1853-55. 2 vols. *Maps and plates*. 8° *Philadelphia*, 1856
— Biographical. Elisha Kent Kane. [An extract.] 8° 1858
— Astronomical Observations in the Arctic Seas, made in 1853-55, on the North-West Coast of Greenland. Reduced and discussed by C. A. Schott. *Map*. 4° *Washington*, 1860
— Tidal Observations in the Arctic Seas, made during the Second Grinnell Expedition in Search of Sir John Franklin, in 1853-55, at Van Kesselaer Harbour. Reduced and discussed by Charles A. Schott. *Plates*. 8° *Washington*, 1860
- Kanitz, F.** Donau-Bulgarien und der Balkan. Historisch-geographisch-ethnographische Reisetudien aus den Jahren 1860-78. 3 vols. *Map and plates*. 8° *Leipzig*, 1875-79
- Kankrin, Count G.** See Keyserling.
- Kant, I.** Immanuel Kant's Schriften zur Physischen Geographie. Herausgegeben von Friedr. Wilh. Schubert. 8° *Leipzig*, 1839
- Kao, Dionysius.** See Harris, Vol. 2: Appendix 1.
- Kappler, August.** Surinam, sein Land, seine Natur, Bevölkerung und seine Kultur-Verhältnisse mit Bezug auf Kolonisation. *Map and illustrations*. 8° *Stuttgart*, 1887
- Karadschitch, V. S.** Les Serbes et les Croates. 8° *Belgrade*, 1861
- Karaka, Dosabhai Framji.** History of the Parsis, including their Manners, Customs, Religion, and present position. 2 vols. *Plates*. 8° 1884
- Karlsson, V.** See Sweden, C (Geologiska Undersökning): Appendix 2.
- Karpinski, A.** See Schrenck and Maximowicz, Vol. 4.
- Karr, G. G. Seton, and R. H. Showell.** Rough Notes connected with the Petty Principality of Junieera. [From the India Records, No. 26.] *Map*. 8° *Bombay*, 1856
- Karr, H. W. Seton.** See Seton-Karr.
- Karrer, F.** See "Novara."
- Karsch, F.** See Rohlf's.
- Kaswini.** See Czwini.
- Kater, Capt. Henry.** Account of Trigonometrical operations for determining the difference of Longitude between Paris and Greenwich. 4° 1828
- Katibi Roumi.** See Sidi Ali.
- Katte, A. von.** Reise in Abyssinien im Jahre 1836. *Map*. 8° *Stuttgart*, 1883
- Kaulbars, Baron A.** Soundings taken in 1873 in the lower Amu Daria. [In Russian.] 8°, and Atlas folio. *St Petersburg*, 1888
- Kaulbars, Nicolas.** Aperçu des Travaux Géographiques en Russie. 8° *St Petersburg*, 1889
- Kaufmann, Dr W.** The Egyptian State Debt and its relation to International Law. From the German of Dr Wilhelm Kaufmann, with a Synopsis, &c. &c., by Henry Wallach. 8° 1892
- Kay, Henry Cassels.** See Omārah-al-Hakami.
- Kay, Stephen.** Travels and Researches in Caffraria, describing the Character, Customs, and Moral Condition of the Tribes inhabiting that portion of Southern Africa; with Historical and Topographical Remarks illustrative of the State and Prospects of the British Settlement in its Borders, the Introduction of Christianity, and the Progress of Civilisation. *Map and plates*. 12° 1883

- Kaye, Lieut.-General.** Proposed Line of Railway to the River Helmund. 8° N.D.
- Kayser, Dr Emanuel.** See Richthofen.
- Kayser, Gabriel.** Bibliographie d'ouvrages ayant trait à l'Afrique en général dans ses Rapports, avec l'Exploration et la Civilisation de ces Contrées depuis le commencement de l'Imprimerie jusqu'à nos jours, précédé d'un Indicateur. 8° *Brussels*, 1887
- Kayser, Dr Paul.** See Schück, R.
- Keane, A. H.** On the Relations of the Indo-Chinese and Inter-Oceanic Races and Languages. 8° 1880
- The Lapps, their Origin, Affinities, Habits, and Customs. 8° 1885
- Progress of Recent Geographical Exploration. Large 8° N.D.
- Eastern Geography: a Geography of the Malay Peninsula, Indo-China, the Eastern Archipelago, the Philippines, and New Guinea. *Map*. 12° 1887
- Eastern Geography. 2nd edition. *Map*. 12° 1892
- See Junker; Reclus; Riebeck; Stanford; Streeter.
- Keary, C. F.** Norway and the Norwegians. *Illustrations*. 12° 1892
- Keate, George.** Account of the Pelew Islands, situated in the Western Part of the Pacific Ocean, composed from the Journals and Communications from Capt. Henry Wilson and some of his Officers in 1783; with a Supplement, compiled from the Journals of the "Panther" and "Endeavour," sent to those Islands in 1790, by J. P. Hockin. *Map and plates*. 4° 1803
- Keating, W. H.** Narrative of an Expedition to the Source of St Peter's River, Lake Winnepeck, Lake of the Woods, &c., in 1823. Compiled from the Notes of Major Long, Messrs Say, Keating, and Colhoun. 2 vols. *Map and plates*. 8° 1825
- Keatinge, Col.** Travels in Europe and Africa. *Plates*. 4° 1816
- Keatinge, Lieut. R. H.** Extract from Report by, 1848, regarding certain Works constructed for purposes of Irrigation in the vicinity of Mundlaisur. [From the India Records, N.W. Provinces, Vol. 2.] *Map and plate*. Large 8° *Agra*, 1855
- Reports on the Burwai Suspension Bridge. [From the India Records, N.W. Provinces, No. 25.] *Plates*. Large 8° *Agra*, 1856
- Report on the Nimar Roads, 1856. [From the India Records, N.W. Provinces, No. 27.] Large 8° *Agra*, 1856
- Keele, Thomas William.** The Alignment of the Nepean Tunnel, New South Wales. *Figures*. 8° 1888
- Keeler, Charles A.** Evolution of the Colors of North American Land Birds. (California Acad. Sci., Occ. Papers 3-) *Plates*. 8° *San Francisco*, 1893
- Keeling, Capt William.** See Astley, Vol. 1; Gottfried; Kerr, Vol. 8; Purchas, Vol. 1, Book 3; Allgemeine Historie, Vol. 1: Appendix 1.
- Keely, Robert N., jun., and G. G. Davis.** In Arctic Seas: the Voyage of the "Kite" with the Peary Expedition; together with a transcript of the log of the "Kite." *Maps, portraits, and illustrations*. 8° 1893
- Keerl, J. H.** See Houel.
- Keijzer, S.** Kitab, Toehpah, Javaansch-Mohammedaansch Wetboek. 8° *The Hague*, 1853
- Keilhan, Prof.** See De la Roquette.
- Keily, J. R.** Memoir on the Mahec Kanta, prepared in 1845, with subsequent additions. [From the India Records, No. 12.] *Map*. *Bombay*, 1855
- The Pahlunpur Districts. Compiled and edited by R. Hughes Thomas. [India Records, No. 25, New Series.] *Bombay*, 1856
- Brief Notes relative to the several Native States comprised within the Political Superintendency of Pahlunpoor.
- Lists of the Districts, Talookas, Purgunas, and Villages subject to the Jurisdiction of Pahlunpoor.
- Historical Sketches of the Native States of Pahlunpoor, Radhunpoor, Warye, Terwara, Thurad and Morwara, Wao, Soegaum, Deodur, Santulpoor and Charchut, Bhabbur and Kankruj, comprised within the charge of the Political Superintendent of Pahlunpoor; with copies of the Engagements binding on those States. *Map*.
- Keith, Sir G. M.** See Phillips [1], Vol. 11: Appendix 1.
- Keller, Ferdinand.** Die Keltischen Pfahlbauten in den Schweizerseen. *Plates*. 4° *Zurich*, 1854
- Pfahlbauten. Zweiter und fünfter Berichte. *Plates*. 4° *Zurich*, 1858-63
- Ditto. Siebenter Bericht *Zurich*, 1876
- Beilage zur archæologischen Karte der Ost-Schweiz. 2nd edition. *Maps*. 8° *Zurich*, 1874
- The Lake Dwellings of Switzerland and other parts of Europe. 2nd edition, greatly enlarged, translated and arranged by John Edward Lee. 2 vols. *Plates*. 8° 1878
- Keller, F. A. E.** Des Typhons de 1848, des Ouragans Obliques et des Coups de Vent fixe, &c. 8° *Paris*, 1849

- Keller, F. A. E.** Exposé du Régime des Courants observés depuis le XVII^e siècle jusqu'à nos jours dans la Manche et la Mer d'Allemagne et de leur supputation dans la Navigation Générale à l'aide du Routier competeur. *Plate.* 8°
Paris, 1855
- Notice sur la Carte des Environs de Cherbourg, donnant les Parcours des Courants de Flot et de Jusant et les Établissements de leurs Étales observés en Juillet, Août, et Septembre 1844. *Map.* 8°
Paris, 1861
- Des Ouragans, Tornados, et Tempêtes. 8°
Paris, 1861
- Keller, Heinrich,** Landkarten- und Panorama-Zeichners, Das Leben des. *Portrait and coloured plate.* 4° *Zurich, 1865*
- Keller, José and Francisco.** Relatório sobre a Exploração dos Valles do Parahyba e Pomba, emprehendida no intuito de abrir-se novas vias de comunicação entre esses pontos e o littoral. *Maps.* 4°
Rio de Janeiro [1864]
- Relatório da Exploração do Rio Madeira na parte comprehendida entre a cachoeira de Santo-Antonio e a barra do Mamoré. 4° *Rio de Janeiro, 1869*
- Exploration of the River Madeira. Report made to the Imperial Government of Brazil, and published in the Government *Relatoria* of 1870. Translated from the Portuguese by George Earl Church. 8°
1873
- Keller-Leuzinger, F.** Vom Amazonas und Madeira. *Map and plates.* 4°
Stuttgart, 1874
- Kellett, Capt. H., Comm. T. E. L. Thomas, and Lieut. W. J. L. Pullan.** The Arctic Expedition of 1849. Reprinted from *The Times* of Jan. 24th and 25th 1850. 4°
1850
- See Seemann.
- Kelley, Fred. M.** On the Junction of the Atlantic and Pacific Oceans, and the Practicability of a Ship-Canal, without Locks, by the Valley of the Atrato. Edited by C. Manby. *Map.* 8° 1856
- Projét d'un Canal Maritime sans écluses entre l'Océan Atlantique et l'Océan Pacifique à l'aide des Rivières Atrato et Truando; précédé d'une Introduction, &c., par Malte-Brun, et suivi d'une Lettre de M. le Baron Humboldt. *Map.* 8°
Paris, 1857
- The Union of the Oceans by Ship-Canal without Locks, *vid* the Atrato Valley. *Map.* 8° *New York, 1859*
- Kelley, P.** A Practical Introduction to Spherics and Nautical Astronomy, comprising new Projections and Calculations for finding the Latitude and Longitude; also an Appendix on Time, Timekeepers, and Transit Instruments. *Plates.* Royal 8°
1822
- Kellgren, A. G.** See Sweden, C, Geologiska Undersökning, 119: Appendix 2.
- Kellogg, Capt. S. C.** See Sheridan.
- Kellor, Dr Conrad.** Reisebilder aus Ostafrika und Madagaskar. *Illustrations.* 8°
Leipzig, 1887
- Kelly, John W., and Roger Wells.** English-Eskimo and Eskimo-English Vocabularies; preceded by Ethnographical Memoranda concerning the Arctic Eskimos in Alaska and Siberia. By Roger Wells and John W. Kelly. (Bureau of Education Circular of Information, No. 2, 1890.) *Map.* 8°
Washington, 1890
- Kelly, W. Keating.** Syria and the Holy Land, their Scenery and their People. *Illustrations.* 8°
1844
- Kellsall, Charles.** Classical Excursion from Rome to Arpino. *Plates.* 8°
Geneva, 1820
- See Phillips [3], Vol. 4: Appendix 1.
- Kellsall, J.** Manual of the Bellary District. *Map in cover.* 8°
Madras, 1872
- Keltie, J. Scott.** Geographical Education. Report to the Council of the Royal Geographical Society. Vol. 1. Roy. Geog. Suppl. Papers. 8° 1886
- Applied Geography: a Preliminary Sketch. *Maps and diagrams.* 12° 1890
- What Stanley has done for the Map of Africa. (From the *Contemporary Review*.) *Maps.* 8° 1890
- The Partition of Africa. *Maps.* 8° 1893
- The same, 2nd edition 1895
- Statesman's Year-Book: Statistical and Historical Annual of the States of the World, for the years 1883 onward.
- See Stanley.
- Kelvin, Lord.** See Thomson, Sir Wm.
- Kemball, A. B.** Observations on the past Policy of the British Government towards the Arab Tribes of the Persian Gulf; with copies of Treaties, &c., between February 1806 and May 4th 1853. Memoranda on the Resources, Localities, and Relations of the Tribes inhabiting the Arabian Shores of the Persian Gulf. Chronological Table of Events connected with the Government of Muskat, from 1730 to 1843; with the Joasme Tribe of Arabs, from 1765 to 1843; with the Uttoobee Tribe (Bahrein), from 1716 to 1844; with the Wahabee Tribe, from 1795 to 1844; with the Beniys Tribe, from 1793 to 1843; and the Debaye (Boo Felaso) Tribe, from 1834 to 1843. Statistical and Miscellaneous Information connected with the Possessions, Revenues, Families, &c., of the Imaum of Muskat, of the Ruler of Bahrein, and of the Chiefs of the Maritime Arab States in the Persian Gulf. Historical Sketch of the Boo Felaso Tribe of Arabs (Debaye), from 1834 to

- Kemball, A. B.**—*continued.*
 1841; with continuation to 1853 by Lieut. Disbrowe. Historical Sketch of the Tribe of Ejaman, from 1820 to 1841; with continuation to 1853 by Lieut. Disbrowe. Slave Trade: Paper relative to the Measures adopted by the British Government, between 1820 and 1844, for effecting the Suppression of the Slave Trade in the Persian Gulf; with copies of the Engagements entered into with the British Government, 1822-51, by the Imaun of Muskat, the Arab Chiefs, and the Government of Persia. Compiled and edited by R. Hughes Thomas. [India Records, No. 24.] *Bombay*, 1856
- Kempfer.** See Kaempfer.
- Kempson, M.** Memorandum on certain Works received from Persia. Memorandum on Two Scientific Treatises in Oordoo. Memorandum on Meritorious Books by Native Authors. [From the India Records, No. 2, 1872, N.W. Provinces.] *Allahabad*, 1872
- Report on the Vernacular Newspapers and Periodicals published in the North-Western Provinces during 1872. [From the India Records, No. 4, 1873, N.W. Provinces.] *Allahabad*, 1873
- Kendall, Hon. Amos.** Morse's Patent. Full Exposure of Dr Charles T. Jackson's Pretensions to the Invention of the American Electro-Magnetic Telegraph. 8° *Washington*, 1852
- Kendall, E. N.** Reports on the State and Condition of the Province of New Brunswick, with some Observations on the Company's Tract. 8° 1835
- Kendall, George W.** Narrative of an Expedition across the Great South-Western Prairies, from Texas to Santa Fé, &c. 2 vols. *Map and plate.* 8° 1845
- Kendall, Thomas.** Grammar and Vocabulary of the Language of New Zealand. 12° 1820
- Kennan, George.** Tent Life in Siberia, and Adventures among the Koraks and other Tribes in Kamchatka and Northern Asia. *Map.* Small 8° *New York*, 1870
- Siberia and the Exile System. 2 vols. *Illustrations.* Large 8° 1891
- Kennedy, A.** Brief Narrative of a Journey from New Zealand to England, *via* the Sandwich Islands, to San Francisco. . . . 8° 1871
- New Zealand. *Map.* Small 8° 1873
- Kennedy, A. J.** La Plata, Brazil, and Paraguay, during the Present War. *Map.* Small 8° 1869
- Kennedy, A. W. M. Clark.** The Birds of Berkshire and Buckinghamshire. *Coloured plates.* Small 8° 1868
- Kennedy, C. M.** See Galton, F., Vacation Tourists; Kennedy, James.
- Kennedy, E. B.** Blacks and Bushrangers: Adventures in Queensland. *Illustrations.* 8° 1889
- See Macgillivray, John.
- Kennedy, James.** Essays, Ethnological and Linguistic. Edited by C. M. Kennedy. 8° 1861
- Life and Work in Benares and Kumaon, 1839-77. With an Introductory Note by Sir Wm. Muir. *Plates.* Crown 8° 1884
- Kennedy, John.** Idumaea, with a Survey of Arabia and the Arabians. *Map.* 18° 1851
- The Jordan and the Dead Sea. 18° 1851
- The Natural History of Man; or, Popular Chapters on Ethnography. 2 vols. in 1. 12° 1851
- Volcanoes, their History, Phenomena, and Causes. 18° 1852
- Kennedy, Capt. J. Clark.** Algeria and Tunis in 1845: an Account of a Journey made through the two Regencies by Viscount Feilding and Capt. Kennedy. 2 vols. *Plates.* 8° 1846
- Kennedy, Lieut-Col. J. P.** On the Mineral Districts, &c., of the Nerbudda Valley, with accompanying Reports by Jacob and Green. Edited by R. H. Thomas. [From the India Records, No. 14.] *Bombay*, 1855
- Kennedy, John S.** See Columbus.
- Kennedy, Joseph C. G.** Statistical View of the Extent of American Railroads, as well those in course of construction as those completed and in operation. [1 leaf.] 4° 1852
- See United States, A: Appendix 2.
- Kennedy, William.** Texas: the Rise, Progress, and Prospects of the Republic of Texas. 2 vols. *Maps.* 8° 1841
- A Short Narrative of the Second Voyage of the "Prince Albert" in search of Sir John Franklin. *Map and plates.* 8° 1856
- Kennedy, Capt. W. R.** Sport, Travel, and Adventure in Newfoundland and the West Indies. *Map and illustrations.* 8° 1885
- "Kensingtonian." Fragments of a Journal Saved from Shipwreck. By an Old Kensingtonian. *Plate.* 12° 1868
- Keppell, Major the Hon. George.** Personal Narrative of a Journey from India to England, by Bussorah, Bagdad, the Ruins of Babylon, Curdistan, the Court of Persia, the Western Shore of the Caspian Sea, Astrakan, Nishney Novogorod, Moscow, and St Petersburg, 1824. *Map and plates.* 4° 1827
- Narrative of a Journey across the Balkan, by the two Passes of Selimno and Pravadi; also of a Visit to Azani, and other newly-discovered Ruins in Asia Minor, in 1829-30. 2 vols. *Maps.* 8° 1831

- Keppell, Major the Hon. George.** Expedition to Borneo of H.M.S. "Dido" for the Suppression of Piracy; with Extracts from the Journal of James Brooke, of Sarawak. 2 vols. *Maps and plates.* 8° 1846
- Visit to the Indian Archipelago, in H.M.S. "Mæander"; with Portions of the Private Journal of Sir James Brooke. 2 vols. *Map and plates.* Royal 8° 1853
- Ker, D.** On the Road to Khiva. *Map and photographs.* 8° 1874
- Kerguelen Trémarec, M. de.** Relation d'une Voyage dans la Mer du Nord, aux Côtes d'Islande, du Groenland, de Ferro, de Schettland, des Orcades et de Norwége, 1767-68. *Maps and plates.* 4° Paris, 1771
- See Pinkerton, Vol. 1; Allgemeine Historie, Vol. 21: Appendix 1.
- Kerhallet, Capt. Charles Philippe de.** Instruction pour remonter la Côte du Brésil, depuis San-Luiz de Maranhão jusqu'au Para, pour descendre la Rivière de ce nom et pour en débouquer. *Plates.* 8° Paris, 1841
- Description Nautique de la Côte Occidentale d'Afrique, depuis le Cap Roxo jusqu'aux îles de Los, comprenant l'Archipel des Bissagos. 8° Paris, 1849
- Description de l'Archipel des Canaries, et de l'Archipel des îles du Cap Vert. 8° Paris, 1851
- Considérations Générales sur l'Océan Indien, pour faire suite à celles sur l'Océan Atlantique. *Maps.* 8° Paris, 1851
- Considérations Générales sur l'Océan Pacifique, pour faire suite à celles sur l'Océan Atlantique et sur l'Océan Indien. Revue par B. Darondeau. *Maps.* 8° Paris, 1851
- Manuel de la Navigation à la Côte Occidentale d'Afrique. 3 vols. *Maps.* 8° Paris, 1851-52
- Considérations Générales sur l'Océan Atlantique, suivies des Prescriptions Nautiques pour échapper aux Ouragans et d'un Mémoire sur les Courants de l'Océan Atlantique. *Maps.* 8° Paris, 1854
- The Atlantic Ocean (North and South) considered with reference to the Wants of Seamen: being a General View of the Winds and Weather throughout the Year on the Shores of that Sea, with Remarks by the Translator. *Charts.* 8° 1856
- Considérations Générales sur l'Océan Pacifique, suivies des Prescriptions Nautiques pour échapper aux Ouragans. *Maps and plates.* 8° Paris, 1856
- Description de l'Archipel des Azores. 8° Paris, 1858
- Kerhallet, Capt. Charles Philippe de.** Description Nautique de Madère et des Canaries. 8° Paris, 1858
- Description Nautique des îles du Cap Vert. 8° Paris, 1858
- Manuel de la Navigation dans la Mer des Antilles et dans le Golfe du Mexique. 2 vols. *Maps.* 8° Paris, 1853, 1862-63
- See Vincendon-Dumoulin, C. A.; also France, B, b: Appendix 2.
- Kerigan, Thomas.** Complete Mathematical and General Navigation Tables, including every Table necessary to be used with the Nautical Almanack in finding the Latitude and Longitude, . . . and their direct application to Plane and Spherical Trigonometry, Navigation, Nautical Astronomy, Dialling, Practical Gunnery, Mensuration, Gauging, &c., &c. 2 vols. *Plates.* 8° 1828
- A Practical Treatise on the Eclipses of the Sun and Moon, and the Deflection of the Moon and Planets, explaining their calculation by simple and direct methods; with Remarks on the Anomalies of the Present Theory of the Tides, the superior Attraction of the Sun over that of the Moon at the surface of the Earth. 8° 1844
- The Anomalies of the Present Theory of the Tides, elucidated by additional facts and arguments; with Remarks on the newly-discovered Planet. 8° 1847
- Kern, Prof. H.** See Holland: Appendix 2.
- Kerpely, Antal.** Magyarország Vaskövei és Vasterményei. *Diagrams.* 4° Budapest, 1877
- Kerr, J. G.** The Canton Directory. *Map and plans.* 12° Canton, 1873
- Kerr, Mrs A.** See Ranke.
- Kerr, Robert.** A General History and Collection of Voyages and Travels, arranged in systematic order. . . . 18 vols. *Maps and charts.* 8° Edinburgh, 1811-24
- [For full Title and Contents of volumes, see Appendix 1.]
- Kerr, Walter Montagu.** The Far Interior: a Narrative of Travel and Adventure from the Cape of Good Hope across the Zambesi to the Lake Regions of Central Africa. 2 vols. *Map, portrait, and illustrations.* 8° 1886
- Kerrich, Thomas.** Catalogue of Roman Coins collected by Thomas Kerrich, and presented by the Rev. R. E. Kerrich to the Society of Antiquaries of London. 8° 1852
- Kerry-Nicholls, J. H.** The King Country, or Explorations in New Zealand: a Narrative of 600 Miles of Travel through Maoriland. *Map and illustrations.* 8° 1884

- Kerst, S. Gottfried.** Die Plata-Staaten und die Wichtigkeit der Provinz Otouquis und des Rio Bermejo, seit der Annahme des Principis der freien Schiff-fahrt auf den Zufüssen des Rio de la Plata. *Map.* 8° *Berlin*, 1854
- Kersten, O.** Ueber Colonisation in Ost-Afrika; mit Hervorhebung ihrer Wichtigkeit für Deutschland und besonders für Oesterreich. 8° *Vienna*, 1867
- Kesselmeier, C. A.** Stellbarer Universal-Kalender der Christlichen Zeitrechnung. Folio° *Dresden*, n. D.
- Kessler, J.** An Introduction to the Language and Literature of Madagascar; with Hints to Travellers, and a new Map. Small 8° 1870
- Kestell-Cornish, Bishop.** Journal of a Tour of Exploration in the North of Madagascar, 15th June to 22nd October 1876. *Map.* Small 8° 1877
- Ketenensis, Robert.** See Hakluyt, Vol. 2: Appendix 1.
- Kettle, W. R.** A Few Notes on the Island of St Michael, Azores. *Map.* 12° [1887]
- A Report on the Artificial Harbour of Ponta Delgada, St Michael's, Azores Islands, from Observations made during a Visit to the same, November and December 1886. *Maps and plan.* 8° 1887
- Key, T. Hewitt, and J. W. Donaldson.** Controversy about the "Varronianus." 12° [*Privately printed*] 1845
- Keymis, L.** See Allgemeine Historie, Vol. 16: Appendix 1.
- Keyser, Jacob de.** See Nieuhoff; also Allgemeine Historie, Vol. 5: Appendix 1.
- Keyserling, A.** Aus den Reisetagebüchern des Grafen Georg Kankrin, ehemaligen kaiserlich Russischen Finanzministers, aus den Jahren 1840-45. Mit einer Lebensskizze Kankrin's, nebst zwei Beilagen. (3 parts in 1.) 8° *Brunswick*, 1865
- Keyserling, Count Alex. von.** See Murchison.
- Keysler, John George.** See New Collection of Voyages, Vols. 4, 5, p. 608; "The World Displayed," Vol. 19, p. 609: Appendix 1.
- Keys, J.** See Callander, Vol. 2: Allgemeine Historie, Vol. 18: Appendix 1.
- Khanikoff, Jacob, and Peter Tolstoi.** List of Positions in the South-Western Parts of Central Asia determined Astronomically. [In Russian.] *Tables.* 4° *St Petersburg*, 1850
- Khanikoff, Nicholas de.** Description of the Khanate of Bokhara. [In Russian.] *Maps and portrait.* 8° *St Petersburg*, 1843
- Khanikoff, Nicholas de.** Bokhara, its Amir and its People. Translated from the Russian by the Baron C. A. de Bode. *Map and portrait.* 8° 1845
- Mémoire sur la Partie Méridionale de l'Asie Centrale. *Maps.* 4° *Paris*, 1861
- Mémoire sur l'Ethnographie de la Perse. *Plates.* 4° *Paris*, 1866
- Notice sur le Livre de Marco Polo. Édité et commenté par M. G. Pauthier. 8° *Paris*, 1866
- Memoir on the Southern Part of Central Asia. (Translated from the French.) Large 8° *Calcutta*, 1883
- See Yule, H.; also Recueil de Voyages, Vol. 7, p. 612: Appendix 1.
- Khanikoff, Y. V.** Notes Explanatory of a Map of the Lake of Aral, in the Khanate of Khiva, and its Environs. [In Russian.] 8° *St Petersburg*, 1851
- Journey from Orsk to Khiva and back, in 1740-41, by Gladisheff and Mouravieff. [In Russian.] 8° *St Petersburg*, 1851
- Khosrau, Nassiri.** See Schefer, C.
- Kidd, S.** China; or, Illustrations to the Symbols, Philosophy, Antiquities, Customs, Superstitions, Laws, Government, Education, and Literature of Chinese. *Plates.* 8° 1841
- Kidder, D. P., and J. C. Fletcher.** Brazil and the Brazilians, portrayed in Historical and Descriptive Sketches. *Map, plates, and woodcuts.* 8° *Philadelphia*, 1857
- See Fletcher.
- Kidder, F.** The Discovery of North America by John Cabot, a First Chapter in the History of North America. *Maps.* 8° *Boston, Mass.*, 1878
- Kiefer, H.** Biot's Tables for calculating barometric altitudes. [In German and Russian.] 4° *Tiflis*, 1874
- Kieffer, J. D., and T. X. Bianchi.** Dictionnaire Turc-Français, à l'usage des Agents Diplomatiques et Consulaires, des Commerçants, des Navigateurs, et autres Voyageurs dans le Levant. 2 vols. 8° *Paris*, 1835-37
- Kienitz, O.** Emil Holub. Separat-abdruck aus der Augsburger Allgemeinen Zeitung vom 2, 3 und 4 September 1882. 8° 1882
- Kiepert, Dr H.** Memoir über die Construction der Karte von Klein-Asien und Türkisch Armenien in 6 Blatt. von V. Vincke, Fischer, v. Moltke, und Kiepert. Nebst Mittheilungen über die physikalisch-geographischen Verhältnisse der neu-erforschten Landstriche. *Maps.* 8° *Berlin*, 1854
- Ueber die geographische Anordnung der Namen arischer Landschaften im ersten Fargard des Vendidad. *Map.* 8° *Berlin*, 1856

- Kiepert, Dr H.** Ueber die Persische Königsstrasse durch Vorderasien nach Herodotus. *Map.* 8° *Berlin*, 1857
 — Ueber die Leleger. *Map.* 8° 1861
 — Zur Kartographie der Europäischen Türkei. 8° [*Berlin*, 1876]
 — Zur ethnographischen Karte des Europäischen Orients. *Map.* 8° *Berlin*, 1876
 — Die Gruppierung der Confessionen in Bosnien und der Hertzegowina. *Map.* 4° *Brunswick*, 1876
 — Lehrbuch der alten Geographie. Erste Hälfte: Einleitung, Asien und Africa. Zweite Hälfte: Europa. 8° *Berlin*, 1877-78
 — Ueber Pegolotti's vorderasiatisches Itinerar. *Map.* 8° [*Berlin*] 1881
 — A Manual of Ancient Geography. Authorised translation from the German. Small 8° 1881
 — Hans Dernschwam's Orientalische Reise, 1553-55. *Map.* 12° *Brunswick*, 1887
 — Die alten Ortslagen am Südfusse des Idagebirges. *Map and plate.* 8° *Berlin*, 1889
 — and R. Koldewey. Itinerare auf der Insel Lesbos. *Maps.* 8° *Berlin*, 1890
- Kindberg, Prof. N. C.** See Canada, A, Geol. and Nat. Hist. Survey: Appendix 2.
- King, Clarence.** Mountaineering in the Sierra Nevada. 8° 1872
 — First Annual Report of the United States Geological Survey to the Hon. Carl Schurz, Secretary of the Interior. *Map.* 4° *Washington*, 1880
 — Statistics of the Production of the Precious Metals in the United States. United States, Tenth Census Publication. *Plates.* 4° *Washington*, 1881
 — See United States, G, c, Geological Survey; A, Tenth Census; H, a (Prof. Papers): Appendix 2.
- King, C. W.** See Japan: Appendix 2.
- King, E.** The Southern States of North America: a Record of Journeys in Louisiana, Texas, the Indian Territory, Missouri, Arkansas, Mississippi, Alabama, Georgia, Florida, South Carolina, North Carolina, Kentucky, Tennessee, Virginia, West Virginia, and Maryland. 3 vols in 1. *Maps and plates.* 8° 1875
- King, F. D.** See Tait.
- King, G.** Report on the Working of the Government Botanical Gardens at Saharanpore. Report on the Working of the Government Tea Plantations of Hawulbagh and Ayar Tolie, in Kumaon, 1868-69. [From the India Records, N.W. Provinces, Vol. 2, No. 4] *Allabad*, 1869
- King, Capt. James.** See Cook.
- King, J. W.** Channel Pilot: South-West and South Coasts of England, Coast of France, and the Channel Islands. Compiled from various sources, but chiefly from the Surveys of Captain M. White, and from the "Pilote Français" by M. Givry. 2 parts. 8° 1859-63
 — China Pilot: The Coasts of China, Korea, and Tartary; the Sea of Japan, Gulfs of Tartary and Amúr, and Sea of Okhotsk; and the Babuyan, Bashi, Formosa, Meiac Sima, Lu-Chu, Ladrones, Bonin, Japan, Saghalin, and Kuril Islands. 8° 1861
 — Pilote de la Manche, Cotes Sud et Sud-Ouest d'Angleterre, du Cap Trevoise au North Foreland. . . . Traduit de l'Anglais. . . . par M. Sallot Des Noyers. *Plates.* 8° *Paris*, 1869
 — See Reed; also United Kingdom, A, Admiralty Publ.: Appendix 2.
- King, Moses.** King's Handbook of the United States. See Sweetser.
 — Handbook of New York City: an Outline History and Description of the American Metropolis. Planned, edited, and published by Moses King. 2nd edition. *Illustrations.* 8° *Boston, Mass.*, 1893
- King, Hon. Philip G.** Comments on Cook's Log (H.M.S. "Endeavour," 1770); with Extracts, Charts, and Sketches, April 1891. 4° *Sydney*, 1891
- King, Capt. Philip Parker.** Narrative of a Survey of the Intertropical and Western Coasts of Australia, between 1818-22; with an Appendix relating to Hydrography and Natural History. 2 vols. *Maps and plates.* 8° 1827
 — Selections from a Meteorological Journal kept on board H.M.S. "Adventure" during the Survey of the Southern Coasts of South America, 1827-30. 8°
 — Abstract from a Meteorological Journal kept at Port Stephens, New South Wales, 1843-47. *Table.* 8° *Launceston, Tas.*, N.D.
 — Sailing Directions for the Inner Route from Sydney to Torres Strait. 8° 1847
 — and Robert Fitz-Roy. Narrative of the Surveying Voyages of H.M.S. "Adventure" and "Beagle," between 1826-36, describing their Examination of the Southern Shores of South America, and the "Beagle's" Circumnavigation of the Globe. 4 vols. *Maps and plates.* 8° 1839
 Vol. 1.—King, Captain P. P. Proceedings of the First Expedition, 1826-30.
 Vol. 2.—Fitz-Roy, Capt. Robert. Proceedings of the Second Expedition, 1831-36.

- King, Capt. Philip Parker, and Robert Fitz-Roy.** Narrative of the Surveying Voyages of H.M.S. "Adventure" and "Beagle"—*continued*.
Vol. 3.—Darwin, Charles. Journal and Remarks on the Geology and Natural History, 1832-36.
Vol. 4.—Appendix to Vol. 2.
— Sailing Directions for South America. Part 2. La Plata, Patagonia, Magellan Strait, Tierra del Fuego, Falkland and Staten Islands, Chile, Bolivia, and Peru. 8° 1848 and 1850
— South American Pilot. Part 2. From the Rio de la Plata to the Bay of Panama, including Magellan Strait, the Falkland and Galapagos Islands. 8° 1860
— See United Kingdom, A, Admiralty, Hydrogr. Off. Publ.: Appendix 2.
- King, Richard.** Facts and Arguments in Favour of a New Expedition to the Shores of the Arctic Ocean. *Map*. 12° 1836
— Narrative of a Journey to the Shores of the Arctic Ocean in 1833-35, under the Command of Capt. Back. 2 vols. *Plates*. 8° 1836
— On the Unexplored Coast of North America. 8° 1842
- King, Capt. R. W.** Campaigning in Kaffirland, or Scenes and Adventures in the Kaffir War of 1851-52. *Maps and illustrations*. 8° 1855
- King, S. W.** Italian Valleys of the Pennine Alps. *Maps and plates*. 8° 1858
- King, Hon. T. Butler.** Alabama, Florida, and Georgia Railroad. 8°
Washington, 1848
— Railroad across the Isthmus of Panama. 8° *Washington*, 1849
— Report on California. 8°
Washington, 1850
— California, the Wonder of the Age: a Book for every one going to, or having an interest in, that Golden Region. 8°
New York, 1850
- King, Capt. W.** See Hakluyt's Voyages, Vol. 4: Appendix 1.
- King, W. Nephew, jun.** El. Volcan Ometepe. (From *Harper's Weekly*, 28th May.) 4° 1892
- King, W. Ross.** The Sportsman and Naturalist in Canada, or Notes on the Natural History of the Game, Game Birds, and Fish of that Country. *Plates*. 8° 1866
— The Aboriginal Tribes of the Nilgiri Hills. *Plates*. 8° 1870
- King, Prof. W.** The Reputed Fossil Man of the Neanderthal. 8° 1864
— Preliminary Notice of a Memoir on Rock-jointing, in its Relation to Phenomena in Physical Geography and Physical Geology. 8° *Dublin*, 1880
- King-Harman, Col. M. J.** Military Objections to the Hunterian Spelling of "Indian" Words. 8° N.D.
- Kinglake, A. W.** Eothen. New edition. 8° 1864
- Kingsford, William.** The History of Canada. Vol. 1. [1608-82]. 8° 1888
- Kingsley, Rev. Charles.** See Mansfield, C. B.
- Kingsley, Henry.** Eyre, the South-Australian Explorer. 8° N.D.
- Kingsmill, T. W.** A Sketch of the Geology of a portion of Quang-Tung Province. *Plate*. 8° N.D.
- Kingston, Sir George Strickland.** Register of the Rainfall kept in Grote Street, Adelaide, from 1st January 1839 to 16th December 1879, both inclusive. Folio *Adelaide*, 1879
- Kingston, W. H. G.** Lusitanian Sketches of the Pen and Pencil. 2 vols. 8° 1845
- Kinloch, Arthur.** The Murray River: being a Journal of the Voyage of the "Lady Augusta" Steamer, from the Goolwa, in South Australia, to Gannewarra, above Swan Hill, Victoria, a distance from the Sea of 1400 miles. 5°
Adelaide, 1853
- Kinloch, Colonel A. A. A.** Large Game Shooting in Thibet, the Himalayas, and Northern India, illustrated by Photographures. *Map*. 4° *Calcutta*, 1885
- Kinnear, John.** Cairo, Petra, and Damascus, in 1839; with Remarks on the Government of Mehemet Ali, and on the Present Prospects of Syria. 8° 1841
- Kinneir, John Macdonald.** A Geographical Memoir of the Persian Empire. 4° 1813
— Journey through Asia Minor, Armenia, and Koordistan in 1813-14; with Remarks on the Marches of Alexander, and Retreat of the Ten Thousand. *Map*. 8° 1818
- Kintore, Earl of.** Report upon his Visit to Port Darwin, and upon the Affairs of the Northern Territory of South Australia. Folio* 1891
- Kinzelbach, Theodor.** See Heuglin.
- Kippax, John.** See Uztariz.
- Kippis, A.** A Narrative of the Voyages Round the World performed by Captain James Cook; with an Account of his Life during the previous and intervening Periods. *Illustrations*. 8° 1883
- Kips' Guide to Belgium**, containing 21 Maps and Plans of Belgium, Antwerp, Brussels, Bruges, Ghent, Liege, Mons, Namur, Ostend, &c. Compiled and drawn by Joseph Kips. 2nd edition. 12° 1888

- Kips' Guide to Brussels** (Bruxelles), containing a Route Map, Plan of Brussels, and Environs of Brussels. 12° N. D.
- Kirby, Rev. W.** See Richardson, Sir J.
- Kircher, Athanasius.** China Monumentis, quæ Sacris quâ Profanis, nec non Variis Naturæ et Artis Spectaculis, &c., illustrata. *Maps and plates.* Small folio *Amsterdam, 1667*
- La Chine, illustrée de plusieurs Monuments tant Sacrés que Profanes, et de Quantité de Recherchs de la Nature et de l'Art; avec un Dictionnaire Chinois et François. Traduit par F. S. Dakuié. *Maps and plates.* Folio *Amsterdam, 1670*
- Kirchhoff, Prof. Alfred.** Die hydrographische Zubehör des äquatorialen Mutansig. 4° *[Gotha] 1886*
- Einleitung in die Länderkunde von Europa. *Maps.* 4° *Leipzig, 1886*
- Unser Wissen von der Erde. Allgemeine Erdkunde und Länderkunde, herausgegeben von Alfred Kirchhoff. Erster Band; Allgemeine Erdkunde, von Dr J. Hann, Dr F. von Hochstetter, und Dr A. Pokorny. *Maps and plates.* Large 8° *Leipzig, 1886*
- Thesame, II. Europa im Allgemeinen, von Prof. Dr A. Kirchhoff; Physikalische Skizze von Mittel-Europa, von Prof. Dr A. Penck; Das Deutsche Reich, von Prof. Dr A. Penck. *Maps and plates.* Large 8° *Vienna, 1887*
- The same, III. Frankreich, von Prof. Dr Friedr. Hahn; Die Britischen Inseln, von Prof. Dr Friedr. Hahn; Das Königreich Dänemark, von Prof. Dr Friedr. Hahn; Schweden und Norwegen, von Prof. Dr Friedr. Hahn; Die Nordischen Inseln, von Prof. Dr Friedr. Hahn; Finland, von Prof. Dr Joh. Rein. *Maps and illustrations.* 4° *Vienna, 1890*
- Matthias Oeders grosses Kartenwerk über Kursachsen aus der Zeit um 1600. 8° *Dresden [1890]*
- Stanley und Emin nach Stanley's eigenem Werke. *Portrait.* 8° *Halle, 1890*
- Die Territoriale Zusammensetzung der Provinz Sachsen. *Map.* 8° *Halle, 1891*
- Geographie in höheren Schulen. 8° N. P., N. D.
- See Leutemann; Germany, C: Appendix 2.
- and A. Sonnenschein. School Geography: Junior Course. *Illustrations.* Small 8° *1891*
- Kirchner, J. J.** Bosnien in Bild und Wort. Zwanzig Federzeichnungen, mit erklärendem Texte von A. v. Schweiger-Lerchenfeld. *Plates.* 8° *Vienna, 1879*
- Kirk, Sir John.** Explanation of Meteorological Tables illustrating the Climate of East Tropical Africa. 8° *1864*
- Notes on Two Expeditions up the River Rovuma, East Africa. 8° *[1865]*
- Kirk, R.** Medical Report on the Kingdom of Shoa. 8° *[Bombay, 1843]*
- Kirk, T., and R. Thoresby.** Tours in Scotland, 1677 and 1681. Edited by P. Hume Brown. 8° *Edinburgh, 1892*
- Kirkpatrick, Colonel W.** An Account of the Kingdom of Nepaul: being the Substance of Observations made during a Mission to that Country in the year 1793. *Map and plates.* 4° *1811*
- See Eyriès, Vol. 14: Appendix 1.
- Kirsop, R.** See Dalrymple, Repertory, Vol. 1: Appendix 1.
- Kitchin, A.** See Hakluyt's Voyages, Vol. 1: Appendix 1.
- Kittlitz, F. H. von.** Denkwürdigkeiten einer Reise nach dem Russischen Amerika, nach Mikronesien und durch Kamtschatka. 2 vols. *Plates.* 8° *Gotha, 1858*
- Twenty-four Views of the Vegetation of the Coasts and Islands of the Pacific, with Explanatory Descriptions, taken during the Exploring Voyage of the Russian Corvette "Senjavin," under the command of Capt. Lütke, in the years 1827, 1828, and 1829. Translated from the German, and edited by Berthold Seemann. Square 8° *1861*
- Kitto, Dr John.** Pictorial History of Palestine and the Holy Land, including a complete History of the Jews. 2 vols. *Woodcuts.* Royal 8° *1844*
- Cyclopædia of Biblical Literature, abridged. *Maps and woodcuts.* 8° *Edinburgh, 1855*
- Kitts, Eustace J.** Report on the Census of Berar, 1881. Folio *Bombay, 1882*
- A Compendium of the Castes and Tribes found in India. Folio *Bombay, 1885*
- The Tahtar Tribes. 12° N. D.
- Kjerulf, Theodor.** Das Christiania-Silurbecken, chemisch-geognostisch untersucht. *Map.* 4° *Christiania, 1855*
- Veiviser ved Geologiske Excursioner i Christiania Omegn. *Map.* 4° *Christiania, 1865*
- The Terraces of Norway. Translated from the Norsk by Marshall Hall. 8° *1870*
- Om Skuringsmærker. Glacialformationer, Terrasser, og Strandlinier samt om Grundfjeldets og Sparagmitfjeldets Mægtighed i Norge. ii. Sparagmitfjeldets. 4° *Christiania, 1873*
- Om Stratifikationens Spor. 4° *Christiania, 1877*

- Kjerulf, Theodor.** Udsigt over det Sydlige Norges Geologi. 4° *Christiania*, 1879
— Et Stykke Geografi i Norge. *Map.* 8° [Christiania, N.D.]
— See Murchison; Sars.
- Klaproth, Julius.** Travels in the Caucasus and Georgia in 1807-8, by command of the Russian Government. Translated from the German by Shoberl. 4° 1814
— Asia Polyglotta. Sprachatlas. *Map.* Folio *Paris*, 1823
— Mémoires relatifs à l'Asie, contenant des Recherches Historiques, Géographiques, et Philologiques sur les Peuples de l'Orient. Vol. 1. [*The plates wanting.*] 8° *Paris*, 1824
— The same. Vol. 3. *Maps and plates.* 8° *Paris*, 1828
— Tableaux Historiques de l'Asie, depuis la Monarchie de Cyrus jusqu'à nos jours; Accompagnés de Recherches Historiques et Ethnographiques sur cette Partie du Monde. 4°, and Atlas folio *Paris*, 1826
— Asiatisches Magazin . . . herausgegeben von J. Klaproth. See Appendix 3, "Transactions," Germany, Weimar.
— See Fa Hian; Timkowski.
- Klatt, J.** Bibliography of Oriental Philology. 8° [*Berlin*, 1884]
- Klein, H. J.** Physische Geographie. Nach dem gegenwärtigen Standpunkte der Wissenschaft. *Illustrations.* 8° *Stuttgart* [1880]
- Klein, Sydney T.** Thirty-Six Hours' Hunting among the Lepidoptera and Hymenoptera of Middlesex, with Notes on the Method adopted for their Capture. 8° *Bath*, 1887
- Kleinschmidt, S.** Den Grönlandske Ordbog. 8° *Copenhagen*, 1871
- Klemenz, D.** Antiquities in the Minusinsk Muscum. [In Russian.] With Atlas. 8° *Tomsk*, 1886
- Kleyle, F. F.** Rükckerinnerungen an eine Reise in Oesterreich und Steyermark im Jahre 1810. 12° *Vienna*, 1814
- Klint, Admiral Gustaf.** Sailing Directions for the Baltic Sea and the Gulf of Finland. 8° 1854
— Bothnia Pilot. *Plates.* 8° 1855
— Pilote de la Mer Baltique, augmenté des Documents Hydrographiques les plus Récents, traduit par Alex. le Gras. *Plates.* 8° *Paris*, 1856
— Supplément au Pilote de la Mer Baltique. 8° *Paris*, 1857
— See United Kingdom, A: Appendix 2.
- Klöden, Gustav Adolph von.** Das Stromsystem des Oberen Nil nach den neueren Kenntnissen mit Bezug auf die älteren Nachrichten. *Maps and plates.* Royal 8° *Berlin*, 1856
— Handbuch der Erdkunde. Erster Theil. Die physische Geographie. *Illustrations.* 8° *Berlin*, 1859
- Klöden, Gustav Adolph von.** Das Areal der Hoch- und Tieflandschaften Europas. *Maps.* 8° *Berlin*, 1873
- Klosovsky, A.** Les Orages au Sud de la Russie. *Plates.* 8° *Odessa*, 1886
- Klotzsch, F.** Philipp Schoenlein's botanischer Nachlass auf Cap Palmas. *Plates.* 4° *Berlin*, 1857
- Kluge, Emil.** Ueber Synchronismus und Antagonismus von vulkanischen Eruptionen und Beziehungen derselben zu den Sonnenflecken und erdmagnetischen Variationen. *Plate.* 8° *Leipzig*, 1863
- Klunzinger, C. B.** Bilder aus Oberägypten, der Wüste und dem Rothen Meere . . . mit einem Vorwort von Dr Georg Schweinfurth. *Plate.* 8° *Stuttgart*, 1877
— Upper Egypt, its People and its Products: a Descriptive Account of the Manners, Customs, Superstitions, and Occupations of the People of the Nile Valley, the Desert, and the Red Sea Coast, with Sketches of the Natural History and Geology; with a Prefatory Notice by Dr Georg Schweinfurth. *Plates.* 8° 1878
- Klutschak, F.** Auf der Reichenberg-Pardubitzer Bahn ins Gebirge. *Map.* 12° *Prague*, 1860
- Klutschak, H. W.** Als Eskimo unter den Eskimos. Eine Schilderung der Erlebnisse der Schwatka'schen Franklin-Aufsuchungs Expedition in den Jahren 1878-80. *Maps and illustrations.* 8° *Vienna*, 1881
- Kmety, George.** Narrative of the Defence of Kars, 29th September 1855. Translated from the German. 8° 1856
- Knauz, Nándor.** Kortan. 4° *Budapest*, 1876
- Kner, R.** See "Novara."
- Knight, C.** Geography, or First Division of "The English Cyclopædia." 4 vols. in 2, and Supplement [N.D.] 4° 1854-55
— Natural History, or Second Division of "The English Cyclopædia." Supplement. 4° 1870
— The Land we Live in, a Pictorial and Descriptive Tour of the British Islands. Edited by C. Knight. 3 vols. *Plates.* Small folio N.D.
- Knight, Captain.** Diary of a Pedestrian in Cashmere and Thibet. *Plates.* 8° 1863
- Knight, E. F.** The Cruise of the "Falcon," a Voyage to South America in a 30-ton Yacht. *Maps and illustrations.* 2 vols. Post 8° 1884
— The Cruise of the "Alerte:" the Narrative of a Search for Treasure on the Desert Island of Trinidad. *Maps and illustrations.* 8° 1890
— Where Three Empires Meet: a Narrative of Recent Travel in Kashmir, Western Tibet, Gilgit, and the adjoining countries. *Map and illustrations.* 8° 1893
- Knight, Francis.** See Churchill, Vol. 8: Appendix 1.

- Knight, Henry Gally.** The Normans in Sicily: being a Sequel to "An Architectural Tour in Normandy." 12° 1838
 — An Architectural Tour in Normandy, with some Remarks on Norman Architecture. 2nd edition. *Plates.* 12° 1841
- Knight, Captain, J.** See Hakluyt Soc. Publ., Vols. 5, 56; Purchas, Vol. 3, Book 4: Appendix 1.
- Knight, Sparrow.** The Coals from Se-Shan (the Hills west of Peking) 4°
Shanghai, 1867
- Knight, William.** Facts and Observations towards forming a New Theory of the Earth. 8°
Edinburgh, 1819
 — A Diary in the Dardanelles, written on board the Schooner "Corsair" while beating through the Straits from Tenedos to Marmora. 12° 1849
- Knight-Bruce, G. W. H.** Journals of the Mashonaland Mission, 1888-92. Edited, with an Introduction, by L. K. B. *Maps and illustrations.* 8° 1892
- Knighton, William.** History of Ceylon, from the Earliest Period to the Present Time, with an Appendix containing an Account of its Present Position. 8° 1845
 — Tropical Sketches, or Reminiscences of an Indian Journalist. 2 vols. 8° 1855
- Knipping, E.** Bemerkungen zur Kartenskizze des Weges von Tokio bis Yumotto (Nikko-Berge) und zurtick bis Matsudo am Yedogawa. *Map.* 4° *Tokio, N.D.*
 — Local-Attraction beobachtet auf dem Gipfel des Futarasan (Nantaisan). *Plate.* 4°
Tokio, N.D.
 — Einige Angaben ueber die vier letzten starken Erdbeben in Tokio. [1 sheet.] 4°
Tokio, 1880
 — Die Bahnbestimmung der Wirbelstürme durch Normalörter. *Plate.* 8°
Berlin, 1882
 — Normalörter für die Taifune in den Chinesischen und Japanischen Gewässern des Jahres 1880. *Chart.* Large 8°
Berlin, 1882
 — Normalörter für die Taifune in den Chinesischen und Japanischen Meeren des Jahres 1881. *Chart.* Large 8°
Berlin, 1882
- Knivet, Anthony.** See Gottfried; Purchas, Vol. 4, Book 6: Appendix 1.
- Knolles, Richard.** The Generall Historie of the Turkes, from the First Beginning of that Nation to the Rising of the Othoman Familie, with all the Notable Expeditions of the Christian Princes against them, together with the Lives and Conquests of the Othoman Kings and Emperours, &c. Folio 1603
- Knollys, Major Henry.** English Life in China. 8° 1885
- Knollys, R. J.** British Honduras: Outlines of its Geography. 12° N.D.
- Knouau, Gerold Meyer von.** Erdkunde der Schweizerischen Eidgenossenschaft. 2 vols. *Map.* 8° *Zurich, 1838-39*
- Knorr, E. R.** Papers on the Eastern and Northern Extensions of the Gulf Stream. From the German of Dr A. Petermann, Dr W. von Freeden, and Dr A. Mühry. Translated in the U. S. Hydrographic Office . . . by E. R. Knorr. *Maps.* 4°
Washington, 1871
 — Supplements to the same. Vols 1 to 6. 4°
Washington, 1872-75
- Knötel, A.** Der Niger der Alten, und andere wichtige Fragen der alten Geographie Afrika's. *Map.* 8° *Glogau, 1866*
- Knowles, Commander.** See West Indies, A: Appendix 2.
- Knox, A. A.** The New Playground, or Wanderings in Algeria. 8° 1881
- Knox, J.** New Collection of Voyages, &c.
 [For full Title and Contents, see Appendix 1, pp. 607-609].
- Knox, Robert.** A Historical Relation of the Island Ceylon in the East Indies, together with an Account of the Detaining in Captivity the Author and divers other Englishmen now living there, and of the Author's Miraculous Escape. *Map and plates.* Folio 1681
 — See Philaethes. The History of Ceylon, &c.; also Allgemeine Historie, Vol. 8: Appendix 1.
- Knox, T. W.** Overland through Asia: Pictures of Siberian, Chinese, and Tartar Life. *Map and plates.* 8° 1871
- Koch, Karl.** Crimea and Odessa. Translated by Horner. *Map.* 8° 1855
 — Erläuterungen zu Karte des Kaukasischen Isthmus und Armeniens. 4°
Berlin, N.D.
 — Der Kaukasus: Landschafts- und Lebens-Bilder. Aus dem Nachlasse von Karl Koch, herausgegeben von Therese Koch. *Portrait.* 8° *Berlin, 1882*
- Köchler, Dr F.** See Dictionary: Appendix 2 (General).
- Koehlin-Schwartz, A.** Un Touriste en Laponie: Le Soleil de Minuit, Karasjok, les Lapons, le Fjeld. *Maps.* 12°
Paris, 1882
 — Un Touriste en Laponie. *Map.* 12°
Paris [1883]
- Koelle, Rev. S. W.** Polyglotta Africana, or a Comparative Vocabulary of nearly 300 Words and Phrases in more than 100 distinct African Languages. Folio 1845
 — Outlines of a Grammar of the Vei Language, together with a Vei-English Vocabulary, and an Account of the Discovery and Nature of the Vei Mode of Syllabic Writing. 8° 1854
 — Grammar of the Bornu or Kanuri Language. 8° 1854

- Koenig**, —. See *Recueil de Voyages*, Vol. 4, p. 611: Appendix 1.
- Koestlin, C. H.** *Lettres sur l'Histoire Naturelle de l'Isle d'Elbe*. [Zoological Appendix.] *Map*. 12° *Vienna*, 1780
- Kohl, J. G.** *Russia: St Petersburg, Moscow, Kharkoff, Riga, Odessa, the German Provinces on the Baltic, the Steppes, the Crimea, and the Interior of the Empire*. *Map*. 8° 1843
- *Austria: Vienna, Prague, Hungary, Bohemia, and the Danube; Galicia, Styria, Moravia, Bukovina, and the Military Frontier*. 8° 1844
- *Kitchi-Gami: Wanderings round Lake Superior*. 8° 1860
- *Travels in Canada, and through the States of New York and Pennsylvania*. Translated by Mrs Percy Sinnett. 2 vols. in 1. 8° 1861
- *Geschichte des Golfstroms und seiner Erforschung von den ältesten Zeiten bis auf den grossen Amerikanischen Bürgerkrieg, &c.* *Maps*. 8° *Bremen*, 1868
- *Geschichte der Entdeckungsreisen und Schiffahrten zur Magellan's-Strasse und zu den ihr benachbarten Ländern und Meeren*. *Maps*. 8° *Berlin*, 1877
- Kol, J. C.** *Statistical Report on the Portuguese Settlements in India, descriptive of the Geographical Position of the Principal Ports, Territorial Divisions, &c., with Notes, and an Account of the Convents suppressed in 1835*. Extracted in 1850 from Official Documents, by Captain J. Cicilia Kol. *Table*. [From the India Records, No. 10] *Bombay*, 1855
- Kolberg, Joseph**. *Nach Ecuador: Reisebilder*. 3rd edition. *Map and illustrations*. 8° *Freiburg im Breisgau*, 1885
- Kolb, G. F.** *The Condition of Nations, Social and Political; with Complete Comparative Tables of Universal Statistics*. Translated, edited, and collated to 1880 by Mrs Brewer; with Original Notes and Information by Edwin W. Streeter. 8° 1880
- Kolben, Peter**. *The Present State of the Cape of Good Hope, or a Particular Account of the Several Nations of the Hottentots . . . together with a Short Account of the Dutch Settlement at the Cape*. Translated by — Medley. 2 vols. *Plates*. 8° 1731
- See *Astley*, Vol. 3; *New Collection*, Vol. 2, p. 608; "The World Displayed," Vol. 10: Appendix 1.
- Koldewey, Karl**. *Die erste Deutsche Nordpolar-Expedition in Jahre 1868, beschrieben von K. Koldewey, mit einem Vorwort von A. Petermann*. (Ergänzungsheft, 28—Petermann's Mittheilungen.) *Plate and maps*. 4° *Gotha*, 1871
- Koldewey, Karl**. *Die zweite Deutsche Nordpolarfahrt in den Jahren 1869 und 1870, unter Führung des Kapitäns Karl Koldewey*. 2 vols. *Maps and plates*. Large 8° *Leipzig*, 1874
- *The German Arctic Expedition of 1869-70, and Narrative of the Wreck of the "Hansa" in the Ice*. By Captain Koldewey; translated and abridged by the Rev. L. Mercier, and edited by H. W. Bates. *Maps and plates*. 8° 1874
- See *Kiepert, H.*; also *Polar Regions, Arctic, H*: Appendix 2.
- Köler, H.** *Einige Notizen über Bonny und die Küste von Guinea, seine Sprache und seine Bewohner; mit einem Glossarium*. 8° *Göttingen*, 1848
- Kolff, D. H.** *Reize door den weinig bekende Zuidelijken Molukschen Archipel en Langs de geheel Onbekende Zuidwest Kust van Nieuw-Guinea, in 1825-26*. *Map*. 8° *Amsterdam*, 1828
- *Voyages through the Southern and little-known parts of the Moluccan Archipelago, and along the previously unknown Southern Coast of New Guinea, in 1825-26*. Translated by G. W. Earl. *Maps*. 8° 1840
- Koner, B.** *Literature of Anthropology, &c., for 1876*. [In Russian.] 8° *St Petersburg*, 1878
- Koner, W.** *Vortrag gehalten in der Sitzung der Geographischen Gesellschaft zu Berlin am 19 Januar 1866*. 8° *Berlin*, 1866
- *Zur Erinnerung an das Fünfzigjährige Bestehen der Gesellschaft für Erdkunde zu Berlin*. *Plate*. 8° *Berlin*, 1878
- Konstantinidos, G. M.** *Topographia tes inson Kupron pros chresin ton demotikon scholicon upo G. M. Konstantinidon. Ek dosis deuterra. Genomene epi te basei tes telentaia apographe*. 8° *Larnaka*, 1893
- Koolemans Beynen, L. R.** *De Reis der "Pandora" naar de Noordpoolgewesten in den Zomer van 1875*. *Map*. 4° *Amsterdam*, 1876
- *De Reis der "Pandora" in den Zomer van 1876*. *Map*. 4° *Amsterdam*, 1877
- See *Hakluyt Soc. Publ.*, 54: Appendix 1.
- Köpke, D.** See *Gama, Vasco da*.
- Kopp, H. F.** See *Leonhard, C. C.*
- Köppen, A.** *Zum fünfzigjährigen Jubiläum des Akademikers Gregor von Helmersen*. 8° *St Petersburg*, 1878
- Köppen, F. T.** See *Helmersen and Schrenck*, Vols. 3, 4, 6; *Schrenck and Maximowicz*, Vols. 5, 6.
- Köppen, P. von**. See *Baer and Helmersen*, Vols. 4, 11, 13.
- Köppen, Prof. W.** *Die Schreibung Geographischer Namen*. 8° *Hamburg*, 1893

- Koppin**, —. Der Memelstrom in hydro-technischer Beziehung. *Maps.* 4*
Berlin, 1861
- Kopsch**, H. Geographical Notes on the Province of Kiangsi. (From China Review.) 8* N.D.
- **Kiukiang Trade Reports for the years 1871-72 and 1873.** *Table.* Small 4*
Kiukiang, 1873-74
- The same, for 1874, 1875, 1876, 1877. *Map and tables.* Small 4*
[*Shanghai*, 1875-78]
- Report on the Trade at the Treaty Ports of China for 1875. Small 4*
Shanghai, 1876
- Reports on the Trade of Pakhoi for the years 1880, 1881, 1882, 1883. 4*
[*Pakhoi*, 1881-84]
- The Kaaba, or Great Shrine at Mecca, as described by Chinese; with Notes on the Old Arab Trade, and Remarks on Mahomedanism in China. 8*
Shanghai, 1884
- Korabinsky**, Joh. Matthias. Geographisch-historisches und Produkten Lexikon von Ungarn. 8*
Pressburg, 1876
- Körper**, Ph. Illustrierter Fremdenführer durch die Fränkische Schweiz und das Fichtelgebirge, Bamberg, Bayreuth, Erlangen, und Coburg. *Map and illustrations.* 12*
Bamberg, 1858
- Koren**, Johan. See Norway, A, Norwegian North Atlantic Expedition, 1876-78: Appendix 2.
- Körner**, F. Süd-Afrika: Natur- und Kulturbilder, mit einer historischen Einleitung und einer ausführlichen Uebersicht der neueren Reisen. *Map and plates.* 8*
Leipzig, 1873
- Körösi**, J. Vorläufiger Bericht über die Resultate der Pester Volkszählung, 1870. 8*
Budapest, 1871
- Die Bauthätigkeit Pest's in den Jahren 1870 und 1871. Large 8*
Budapest, 1872
- Ditto; im Jahre 1872. Large 8*
Budapest, 1873
- Untersuchungen über die Einkommensteuer der Stadt Pest für das Jahr 1870. Large 8*
Budapest, 1873
- Statistisches Jahrbuch der Stadt Pest. Erster Jahrgang. Large 8*
Budapest, 1873
- Projet d'un Recensement du Monde: Étude de Statistique internationale. 8*
Paris, 1881
- Die Hauptstadt Budapest im Jahre 1881. Resultate der Volksbeschreibung und Volkszählung. *Maps and plates.* Large 8*
Berlin, 1881-82
- Publicationen des statistischen Bureau der Hauptstadt Budapest, XVI. Die öffentlichen Volksschulen der Hauptstadt Budapest in den Schuljahren 1873-74, 1874-75, 1875-76, und 1876-77. Large 8*
Berlin, 1883
- Körösi**, J. The same. XVII. Die öffentlichen Volksschulen der Hauptstadt Budapest in den Schuljahren 1877-78, 1878-79, 1879-1880, und 1880-81. Large 8*
Berlin, 1884
- The same. XVIII. Die Sterblichkeit der Stadt Budapest in den Jahren 1876 bis 1881, und deren Ursachen. Large 8*
Berlin, 1885
- Exposition Nationale de 1885 à Budapest. Catalogue raisonné de l'Exposition du Bureau de Statistique de la Ville de Budapest. 8*
Berlin, 1885
- Die Bauthätigkeit Budapest's in den Jahren 1875-84. 4*
Berlin, 1886
- Die Sterblichkeit der Stadt Budapest in den Jahren 1882 bis 1885, und deren Ursachen. 4*
Berlin, 1888
- Koristka**, Carl. Die Hohe Tatra in den Central Karpaten. (Ergänzungsheft, 12—Petermann's Mittheilungen). *Plates and map.* 4*
Gotha, 1864
- Die Arbeiten der topographischen Abtheilung der Landesdurchforschung von Böhmen in den Jahren 1864-66. *Map and plate.* 4*
Prague, 1869
- Korthals**, P. W. Topographische Schets van een Gedeelte van Sumatra. *Plate.* 8*
Leyden, 1847
- Koschitzky**, Max von. Deutsche Colonialgeschichte. 2 vols. in 1. *Maps.* 8*
Leipzig, 1887-88
- Kostenko**, Capt. Description of the Journey of a Russian Mission to Bokhara in 1870. Translated by R. Michell. 8*
N.D.
- Koster**, Henry. Travels in Brazil. *Maps and plates.* 2 vols. 8*
1817
- Kosutány**, T. Magyarorszag Jellemzöb Dohányainak. Pt. I *Budapest*, 1877
- Koto**, Prof. B. On the Cause of the Great Earthquake in Central Japan, 1891. (Reprinted from the *Journal of the College of Science*, Imperial University, Japan, Vol. 5, Part 4.) *Plates.* Large 8*
1893
- Kotschy**, Theodor. Reise in den Cilicischen Taurus über Tarsus. Vorwort von C. Ritter. *Map and plate.* 8*
Gotha, 1858
- Die Vegetation und der Canal auf dem Isthmus von Suez. 4*
Vienna, 1858
- Der Nil, seine Quellen, Zuflüsse, Länder, und deren Bewohner. *Map.* 8*
Vienna, 1866
- and J. Peyritsch. Plantes Tinnéennes, ou Description de quelques unes des Plantes recueillies par l'Expédition Tinnéennes sur les bords du Bahr-el-Ghasal et de ses affluents en Afrique Centrale. Published at the cost of Alexandrine and John A. Tinné. 27 coloured plates. Elph. folio
Vienna, 1867

- Köttstorfer, Dr J.** See Wolf.
- Kotula, B.** *Distributio Plantarum Vasculosarum in Montibus Tatricis.* 4°
Cracow, 1889-90
- *Rozmieszczenie roślin naczyniowych w Tatrach.* (Ueber die Verbreitung der Getässpflanzen in der Tatra). 8°
Cracow, 1891
- Kotzebue, A. von.** The most remarkable year in the life of, containing an Account of his Exile into Siberia. Translated by B. Beresford. 3 vols. *Plates.* 12° 1802
- *Travels through Italy in the years 1804 and 1805.* 4 vols. 12° 1806
- See Eyriès, Vol. 6; Phillips [1], Vols. 1, 4: Appendix 1.
- Kotzebue, Otto von.** Narrative of a Journey into Persia in the suite of the Russian Embassy in 1817. Translated from the German. *Plates.* 8° 1819
- *A Voyage of Discovery into the South Sea and Beering's Straits, for the purpose of exploring a North-East Passage, undertaken in the years 1815-18, &c.* 3 vols. *Maps and plates.* 8° 1821
- Koudelka, Alfred Freiherr von.** See Dorn, A.
- Kouli Khan.** The History of the life and surprising Transactions of Thomas Kouli Khan, late Sophi of Persia, including a complete view of all his military exploits, his conquest of India, and deposition and restoration of the Great Moghol. By H. W. Dilworth. *Plates.* 12° 1758
- Kouropatkine.** See Kuropatkin.
- Koutorga, Prof. S.** Description of a Geological Map of the Province of St Petersburg. MS. N.D.
- Kovalefsky, Maxime.** Law and Custom in the Caucasus. [In Russian.] 2 vols. 8°
Moscow, 1890
- Kovalevsky, E. de.** Les Kourdes et les Jésides, ou les adviateurs du démon. 8°
Brussels, 1890
- Kovalevsky, M.** Pshaves: an Ethnographical Sketch. [In Russian.] 8°
N.P., N.D.
- Krafft, Hugues.** Souvenirs de notre Tour du Monde. *Maps and plates.* Small folio Paris, 1885
- Krafft, Captain J. C. P. de.** See United States, E, a (Navigation): Appendix 2.
- Krahmer, —.** Die Russisch-asiatischen Grenzlande. [Translated from the Russian of Venukoff.] *Map.* 8°
Leipzig, 1874
- Kramer, D. G.** See Ritter.
- Kramer, Gustavus.** *Commentatio Critica de Codicibus qui Strabonis Geographica continent, Manuscriptis.* 4° Berlin, 1840
- Kranz, M.** Natur- und Kulturleben der Zulus, nach vieljährigen Beobachtungen, statistischen und climatischen Berichten geschildert. 12°
Wiesbaden, 1880
- Krapf, J. L.** Three Chapters of Genesis translated into the Sooahelee Language. With an Introduction by W. W. Greenough. 8°
N.P., N.D.
- Imperfect Outline of the Elements of the Galla Language; with Remarks concerning the Nation of the Gallas, by C. W. Isenberg. 12° 1840
- *Vocabulary of the Galla Language.* 12° 1842
- *Vocabulary of Six East African Languages (Kisúaheli, Kínka, Kikámba, Kipokómo, Kihíáu, Kigállá).* 4°
Tübingen, 1850
- Outline of the Elements of the Kisúaheli Language, with special reference to the Kínka Dialect. 8°
Tübingen, 1850
- *Vocabulary of the Engútuk Eloi-Köb, or of the Language of the Wakúafi Nation in the interior of Equatorial Africa.* 8°
Tübingen, 1854
- *Travels, Researches, and Missionary Labours, during an Eighteen Years' Residence in Eastern Africa; with an Appendix respecting the Snow-capped Mountains, the Sources of the Nile, the Languages and Literature of Abessinia and Eastern Africa, and a concise Account of Geographical Researches in Eastern Africa up to the Discovery of the Uyenyesi by Dr Livingstone, by E. G. Ravenstein.* *Portrait, maps, and plates.* 8° 1860
- *A Dictionary of the Suahili Language; with Introduction, containing an Outline of a Suahili Grammar.* *Portrait.* Large 8° 1882
- See Isenberg; Mayer, J.
- Krarpup, F.** *Zeniernes Rejse til Norden, et Tolknings Forsög.* *Maps.* 12°
Copenhagen, 1878
- Krasheninnikov, Stefan Petrovich.** The History of Kamtschatka and the Kurilsky Islands, with the Countries adjacent. . . Translated into English by James Grieve. *Maps and plates.* 4°
Gloucester, 1764
- *Beschreibung des Landes Kamtschatka.* *Maps and plates.* 4°
Lemgo, 1766
- Krause, Dr Arthur, and Dr Aurel Krause.** *Katalog ethnologischer Gegenstände aus dem Tschachtschenlande und dem Südöstlichen Alaska.* 8°
Bremen, 1882
- Krause, Dr Aurel.** Die Tlinket Indianer. Ergebnisse einer Reise nach der Nordwest Küste von Amerika und der Beringstrasse; ausgeführt im Auftrage der Bremer Geographisches Gesellschaft in den Jahren 1880-81, durch die Doctoren Arthur und Aurel Krause, geschildert von Dr Aurel Krause. *Map and illustrations.* 8°
Jena, 1885
- Krause, F. M.** See Victoria, B: Appendix 2.

- Kranse, Gottlob Adolf.** Mittheilungen der Riebeck'schen Niger-Expedition. 1. Ein Beitrag zur Kenntniss der Fulischen Sprache in Afrika. *Map.* 8°
Leipzig, 1884
- The same. 2. Proben der Sprache von Ghät in der Sähärä mit Haussanischer und Deutscher Uebersetzung. *Map.* 8°
Leipzig, 1884
- Kreeft, Chr.** First Russian Railroad, from St Petersburg to Zarscoe-selo and Pawlowsk. Translated from the German. 8°
1837
- Kreil, Karl.** Magnetische und Geographische Ortsbestimmungen an den Küsten des Adriatischen Golfes im Jahre 1854. *Plate.* 4°
1855
- Anleitung zu den magnetischen Beobachtungen. 8°
Vienna, 1858
- Kreitner, G.** Report of the Third International Geographical Congress, Venice, September 1881. 8°
1882
- Im fernen Osten, Reisen des Grafen Bela Sztscheny in Indien, Japan, China, Tibet, und Birma in den Jahren 1877-1880. *Maps and illustrations.* 8°
Vienna, 1881
- Krempelhuber, J.** See "Novara."
- Krenner, J. A.** Die Eishöhle von Dobschan. *Plates.* Folio *Budapest, 1874*
- Kretschmann, E.** See Verestchagin.
- Kretschmer, Konrad.** Die physische Erdkunde im Christlichen Mittelalter. (Penck's Geographische Abhandlungen, Band IV., Heft 1.) Royal 8°
Vienna, 1889
- Die Entdeckung Amerika's in ihrer Bedeutung für die Geschichte des Weltbildes. Large 4°, with Atlas, folio
Berlin, 1892
- Kriegk, Georg Ludwig.** Kurze physisch-geographische Beschreibung der Umgegend von Frankfurt am Main, oder der Ebene des unteren Mains und des anstossenden Taunus. Imp. 8°
Frankfort, 1839
- Schriften zur allgemeinen Erdkunde. 8°
Leipzig, 1840
- Krishna, Pundit (A—K).** See Hennessy, J. B. N.
- Kromer, E.** To the Top of Roraima. [Newspaper Cuttings.] 8°
N. D.
- Krones, Dr F. von.** See Germany, C: Appendix 2.
- Kropotkin, P.** Orographical Sketch of the Districts of Minusinsk and Krasnoyarsk. [In Russian.] *Map.* 8°
St Petersburg, 1873
- General Orographical Sketch of Eastern Siberia [In Russian.] *Map and tables.* 8°
St Petersburg, 1875
- Reserches on the Glacier Period. [In Russian.] *Maps and plates.* Small folio
St Petersburg, 1876
- What Geography ought to be. (From the *Nineteenth Century.*) 8°
1885
- Kruijt, J. A.** Atjeh en de Atjehers. Twee jaren Blokkade op Sumatra's Noordoost-Kust. *Maps and plates.* 8°
Leyden, 1877
- Krümmel, Professor Otto.** Versuch einer vergleichenden Morphologie der Meeresräume. 8°
Leipzig, 1879
- Bemerkungen über die Meeresströmungen und Temperaturen der Falklandsee. *Maps.* 4°
Hamburg, 1882
- Der Ozean. Eine Einführung in die allgemeine Meereskunde. *Illustrations.* 12°
Leipzig, 1886
- Die Temperaturverteilung in den Ozeanen. 1. Die Oberflächentemperaturen. *Maps.* Large 8° [Weimar, 1887]
- Reisebeschreibung der Plankton-Expedition. *Maps and illustrations.* 4°
Kiel, 1892
- Geophysikalische Beobachtungen der Plankton-Expedition. *Maps.* 4°
Kiel, 1893
- See Boguslawski; Peschel.
- Kruse, C.** Kurze Anzeigen und Erläuterungen über meinen Atlas zur Geschichte aller Europäischen Länder und Staaten. 12°
Halle, 1812
- Kruse, Dr F.** See Seetzen.
- Krusenstern, Adam John de.** Voyage round the World, 1803-6, on board the ships "Nadeshta" and "Neva." Translated from the German by R. B. Hoppner. 2 vols. *Maps and plates.* 4°
1813
- Recueil de Mémoires Hydrographiques pour servir d'analyse et d'explication à l'Atlas de l'Océan Pacifique. 2 vols. 4°
St Petersburg, 1824-27
- Précis du Système, &c., de l'Instruction publique en Russie. 8°
Warsaw, 1837
- (the first Russian Circumnavigator). Memoir of. Translated from the German by his daughter Madame Charlotte Bernhardt, and edited by Adm. Sir John Ross. *Portrait.* 8°
1856
- Admiral J. A. von Krusenstern. [A biography in German.] 8°
St Petersburg, 1869
- See Eyriès, Vol. 6: Appendix 1.
- Krusenstern, Paul von.** Wissenschaftliche Beobachtungen auf einer Reise in das Petschora-Land, im Jahre 1843. *Maps and plates.* 4°
St Petersburg, 1846
- Krusinski, Father Jude.** The History of the Revolution of Persia; taken from the Memoirs of Father Krusinski, Procurator of the Jesuits at Ispahan, who lived Twenty Years in that Country. Done into English, from the Original, with Additions by Father Du Cerceau. 8°
Dublin, 1729
- Kugelberg, O. F.** See Sweden, A (Geologiska Undersökning): Appendix 2.

- Kügelgen, P. von.** See Schrenck and Maximowicz, Vol. 2.
- Kuhn, Carl.** Ueber das Klima von München. 4* *Munich*, 1854
- Kulczycki, A.** Détermination des Longitudes au Moyen des Chronomètres. Observations pour la détermination des Longitudes des Iles Taiti, Ana, Faarava, Taroa, Manihi, Auura, Rairoa. Discussion par M. V. Dumoulin. 8° *Paris*, 1851
- Kumlien, L.** Contributions to the Natural History of Arctic America, made in connection with the Howgate Polar Expedition, 1877-78. 8° *Washington*, 1879
- Kunstmann, Friedrich.** Afrika vor den Entdeckungen der Portugiesen. 4° *Munich*, 1853
- Kuntze, C. E. O.** Zur ältesten Geschichte der Pflanzen. 4* N. P., N. D.
- Die Schutzmittel der Pflanzen gegen Thiere und Wetterungunst, und die Frage vom salzfreien Urmeer. Studien über Phytophylaxis und Phyto-genesis. 8° *Leipzig*, 1877
- Monographie der Gattung Cinchona, L. 8° *Leipzig*, 1878
- Cinchona Arten, Hybriden und Cultur der Chininbäume. Monographische Studie nach eigenen Beobachtungen in den Ampfanzungen auf Java und im Himalaya. *Photographs*. 8° *Leipzig*, 1878
- Kuntze, Dr Otto.** Um die Erde. Reiseberichte eines Naturforschers. 8° *Leipzig*, 1881
- Künzel, Heinrich.** Ober-Californien: eine geographische Schilderung für den Zweck Deutscher Auswanderung und Ansiedelung. *Maps*. 12* *Darmstadt*, 1848
- Kupffer, A. T.** Voyage dans les Environs de Mont Elbrouz, dans le Caucase, en 1829. *Plate*. 4° *St Petersburg*, 1830
- Travaux de la Commission pour fixer les Mesures et Poids de Russie. 2 vols. 4° *St Petersburg*, 1841
- Résumés des Observations Météorologiques . . . dans Russie. 4* *St Petersburg*, 1846
- Recherches Expérimentales sur l'Elasticité des Métaux, faites à l'Observatoire Physique Central de Russie. Vol. I [wants sheet 52.] *Plates* *St Petersburg*, 1860
- Kuropatkin, A. N.** Les Confins Anglo-Russes dans l'Asie Centrale. Étude Historique, Géographique, Politique, et Militaire sur la Kachgarie. Traduite par G. Le Marchand. 12° *Paris*, 1879
- Kashgaria, Eastern or Chinese Turkistan: Historical and Geographical Sketch of the Country, its Military Strength, Industries, and Trade. Translated from the Russian by Walter E. Gowan. Large 8° *Calcutta*, 1882
- Kurz, S.** Report on the Vegetation of the Andaman Islands. *Map*. Folio* [1867]

- Kuscinski, A.** See Piassetsky.
- Küttner, C. Gottlob.** See Phillips [1], Vol. 1: Appendix 1.
- Kwast, Capt. Matthys.** See Burney, Vol. 3: Appendix 1.
- Kyle, Capt. H. D.** Three MS. Copies of his Memoranda respecting Expeditions to Nodwenga, Fort Hare, and the Am-laca Country.

L

- L—, H. A.** "The Old Shekarry." See Levison.
- L—, G. C.** Useful Instructions for Travellers. 8° 1793
- L—, W.** Minicoy, the Island of Women. (From *Blackwood's Magazine*.) 8° 1889
- L—, W. B.** The Key to Fortune in New Lands. 12° 1868
- Diamonds and Gold: The Three Main Routes to the South African Ophir, and how to Equip for the Journey. By W. B. L. *Map*. Small 8° 1871
- Labanoff, Prince Alexandre.** Catalogue des Cartes Géographiques, Topographiques, et Marines, de la Bibliothèque du Prince Alexandre Labanoff de Rostoff, à Saint-Petersbourg. Suivi d'une Notice de Manuscrits. 8° *Paris*, 1823
- Labat, Jean-Baptiste.** Nouvelle Relation de l'Afrique Occidentale. 5 vols. *Maps and illustrations*. 12° *Paris*, 1728
- Relation Historique de l'Ethiopie Occidentale. 5 vols. *Maps and illustrations*. 12° *Paris*, 1732
- See Allgemeine Historie, Vol. 3: Appendix 1.
- Labillardière, —.** Voyage in Search of La Pérouse, performed by order of the Constituent Assembly, during the years 1791-94. Translated from the French. *Map and plates*. 4° 1800
- Account of a Voyage in Search of La Perouse, 1791-93, in the "Recherche" and "Espérance," under the command of Rear-Adm. Bruni d'Entrecasteaux. Translated from the French. 2 vols. 8°. *Maps and plates* 4° 1802
- See Pelham, Vol. 2: Appendix 1.
- Lablache, P. Vidal.** See Vidal: Appendix 1.
- "La Bonite" Voyage. See Vaillant.
- Labonne, Dr Henry.** L'Islande et l'Archipel des Færœer. *Maps and illustrations*. 12° *Paris*, 1888
- Laborde, Comte Alex. de.** Histoire abrégée de la Mer du Sud. 3 vols. *Maps*. 8° *Paris*, 1791
- A View of Spain, comprising a Descriptive Itinerary of each Province, and a General Statistical Account of the Country. Translated from the French. 5 vols. *Maps*. 8° 1809

- Laborde, Comte Alex de.** Itinéraire descriptif de l'Espagne. Troisième édition, revue, corrigée, et considérablement augmentée; précédé d'une Notice sur la Configuration de l'Espagne et son climat, par M. de Humboldt; d'un Aperçu sur la Géographie Physique, par M. le Col. Bory de Saint-Vincent; et d'un Abrégé Historique de la Monarchie Espagnole et des invasions de la Péninsule jusqu'à nos jours. 6 vols. *Plates.* 8° *Paris*, 1827-30
- Laborde, Léon de.** Voyage de l'Arabie l'Étrée, par Léon de Laborde et Linant. *Plates.* Folio *Paris*, 1830
- Journey through Arabia Petrea to Mount Sinai and the excavated City of Petra, the Edom of the Prophecies. *Map and plates.* 8° 1836
- Labre, A. R. P.** Itinerario de Exploração do Amazonas á Bolivia. 8° *Belem*, 1887
- Lacaille, Louis.** Connaissance de Madagascar. 8° *Paris*, 1863
- Lacassagne, Dr.** Société d'Anthropologie de Lyon. L'Homme Criminel comparé à l'Homme primitif. 8° *Lyon*, 1882
- Lacaye, Dr H.** Souvenirs de Madagascar. Voyage à Madagascar: Histoire, Population, Mœurs, Institutions. *Map and plate.* 8° *Paris*, 1881
- Lacerda, F. J. M. de.** Journey to Cazembe in 1798. Translated and annotated by Captain R. F. Burton. Also, Journey of the Pombeiros, P. J. Baptista and Amaro José, across Africa, from Angola to Tette on the Zambeze; translated by B. A. Beadle; and a résumé of the Journey of M.M. Monteiro and Gammitto, by Dr C. T. Beke. *Map.* 8° 1873
- Lacerda, José de.** Examen das Viagens do Dr Livingstone. *Maps.* 8° *Lisbon*, 1867
- Portuguese African Territories. 8° 1865
- Lacharme, L. de.** Inter-Oceanic Canal Route of Paya. *Map.* 8° *New York*, 1874
- Lachlan, Major R.** On the Establishment of a System of Simultaneous Meteorological Observations, &c., throughout the British North American Provinces. 4° *Toronto*, 1854
- On the Periodical Rise and Fall of the Great Canadian Lakes. 4° *Toronto*, 1854
- A Paper and Resolutions in Advocacy of the Establishment of a Uniform System of Meteorological Observations throughout the whole American Continent. 8° *Cincinnati*, 1859
- Lacouperie, Prof. A. Terrien de.** The Old Numerals, the Counting-Rods, and the Swan-Pan in China. 8° 1883
- The Yueh-ti and the Early Buddhist Missionaries in China. 12° 1887
- The Miryeks or Stone-Men of Corca. 8° *Hertford*, 1887
- Lacouperie, Prof. A. Terrien de.** The Languages of China before the Chinese: Researches on the Languages spoken by the pre-Chinese Races of China proper, previously to the Chinese Occupation. 8° 1887
- Formosa; Notes on MSS., Languages and Races (including a Note on Nine Formosan MSS. by E. Colborne Baber). *Plates.* 8° *Hertford*, 1887
- The Sinim of Isaiah not the Chinese. 8° [1887]
- The Old Babylonian Characters and their Chinese Derivates. 8° 1888
- Did Cyrus introduce Writing into India? 8° N. D.
- See Colquhoun.
- La Croix.** See Pinkerton.
- Lacroix, Léon.** Projet d'Exploration dans l'Afrique Centrale par l'Ouellié. *Map.* 8° *Lille*, 1881
- Lacrole, Frederico and Julio.** Proyecto presentado a las Honorables Cámaras Legislativas sobre el Establecimiento de un Ferrocarril. 8° *Buenos Ayres*, 1866
- Lacrole, Julio.** Los Ferro-Carriles económicos y el Porvenir de la Republica Argentina. 8° *Buenos Ayres*, 1866
- Estudio sobre la distribucion de Agua en las Ciudades. 12° *Buenos Ayres*, 1866
- Lacroze, V.** Histoire du Christianisme des Indes. 2 vols. *Maps and plates.* 12° *The Hague*, 1757-58
- Lacy, John.** See Hakluyt, Vol. 2: Appendix 1.
- Ladichère, A. M.** Uriage et ses environs; Guide pittoresque et descriptif. 2nd edition. *Plates.* Oblong 8° *Uriage*, N. D.
- Ladislau Magyar.** See Magyar; Rónay.
- Ladrilleros, Juan.** See Burney, Vol. 1; Callander, Vol. 1: Appendix 1.
- Laestadius, L. L.** See Gaimard, Paul.
- Laërne, C. F. Van Delden.** Brazil and Java: Report on Coffee Culture in America, Asia, and Africa, to H. E. the Minister of the Colonies. *Plates, maps, and diagrams.* 8° 1885
- Laet, Joannes de.** Hispania sive de Regis Hispanicæ regnis et opibus Commentarius. 16° *Leyden*, 1629
- Belgii Confederati Republica: seu Gelriæ. Holland. Zeland. Traject. Fris. Transisal. Groning. chorographica Politicaque descriptio. 16° *Leyden*, 1630
- Persia, seu Regni Persici status, variaque itinera in atque per Persiam, cum aliquot iconibus incolarum. *Plates.* 16° *Leyden*, 1633
- Lafitau, Père.** Mœurs des Sauvages Amériquains, comparées aux Mœurs des premier temps. 2 vols. *Plates.* 4° *Paris*, 1724

- Lafitau, Père.** Histoire des Découvertes et Conquestes des Portugais dans le Nouveau Monde. 2 vols. *Map and plates.* 4° *Paris*, 1733
- Lafitte, J.** Le Dahomé : Souvenirs de voyage et de Mission. 3rd edition. *Map and plate.* 8° *Tours*, 1874
- Lafont de Lurcy, Capt. Gabriel.** Quinze Ans de Voyages autour du Monde. 2 vols. 8° *Paris*, 1840
- Voyages autour du Monde, et Naufrages célèbres. 8 vols. *Portrait and plates.* Royal 8° *Paris*, 1844
- [For Contents of these volumes, see Appendix 1.]
- Lafone y Quevedo, Samuel A.** Lóndres y Catamarca. *Frontispiece, map, and plan.* 8° *Buenos Aires*, 1888
- Lafont, J.** See Ward, C. Y.
- Lago, A. P. B. do.** Survey of the Coast of the Province of Maranhã, from Jericoacoara to the Island of St John, and of the Entrance of the Bay of St Marcos. 4° *1821*
- Estatística Historica-Geografica da Provincia do Maranhão. *Tables.* 8° *Lisbon*, 1822
- Lagrange, C.** Observatoire Royal de Bruxelles. Exposition critique de la Méthode de Wronski pour la Résolution des Problèmes de Mécanique céleste. 1^{ère} Partie. 4° *Brussels*, 1882
- Lagus, W.** Quelques Remarques et une proposition au sujet de la première Expédition Russe au Japon. 8° *Leyden*, 1878
- Numi Cufici aliaque Orientis monumenta vetera in Finlandia reperta. 8° *Leyden*, 1878
- Laharpe, Col. F. C.** La Neutralité des Gouvernans de la Suisse, 1789. 12° *Paris*, 1797
- Laharpe, J. F.** Abrégé de l'Histoire Générale des Voyages. 24 vols. 8° *Paris*, 1816
- [For full Title and Contents of these volumes, see Appendix 1.]
- Lahontan, Baron.** New Voyages to North America, containing an Account of the several Nations of that vast Continent, their Customs, Commerce, and Way of Navigation upon the Rivers; a Geographical Description of Canada, &c.; with an Account of the Author's Retreat to Portugal and Denmark, and his Remarks on these Courts; to which is added a Dictionary of the Algonquin Language. 2 vols. *Maps and plates.* 8° *1703*
- The same. 2nd edition. Vol. 2. *1735*
- See Pinkerton, Vol. 13; Allgemeine Historie, Vol. 16: Appendix 1.
- Lahovari, George Joan.** Dictionar Geografic al Judetului Arges. 8° *Bucharest*, 1888
- Laing, Major Gordon A.** Travels in the Timanee, Kooranko, and Soolima Countries in Western Africa. *Map and plates.* 8° *1825*
- See Morocco: Appendix 2.
- Laing, J.** A Voyage to Spitzbergen, containing an Account of that Country, of the Zoology of the North, of the Shetland Isles, and of the Whale Fishery; with an Appendix containing an Historical Account of the Dutch, English, and American Whale Fisheries, &c. 12° *Edinburgh*, 1822
- Laing, Samuel.** Journal of a Residence in Norway during the years 1834, 1835, and 1836. 8° *1836*
- The same. New edition. 12° *1851*
- Tour in Sweden in 1838; comprising Observations on the Moral, Political, and Economical State of the Swedish Nation. 8° *1839*
- Notes of a Traveller on the Social and Political State of France, Prussia, Switzerland, Italy, and other parts of Europe. First series. 12° *1854*
- Laird, Lieut. C.** See United States, E, a: Appendix 2.
- Laird, E. K.** The Rambles of a Globe Trotter in Australia, Japan, China, Java, India, and Cashmere. 2 vols. *Map and photographs.* 8° *1875*
- Laird, Macgregor.** Central Africa Company "Limited." [Prospectus.] *Map.* 4° *[1858]*
- Statement made to the Central African Company. *Map.* Folio° *1858*
- and R. A. K. Oldfield. Narrative of an Expedition into the Interior of Africa, by the River Niger, in 1832-34. 2 vols. *Map and plates.* 8° *1837*
- Laird, William.** Letters on the Export Coal Trade of Liverpool. *Map and plates.* 8° *Liverpool*, 1850
- Lakey, Dr James.** See Delafield.
- La Lande.** See De la Lande.
- Lalanne, L., and G. Lemoine.** Sur les dernières crues de la Seine. 4° *Paris*, 1879
- Lal, Mohan.** Travels in the Punjab, Afghanistan, and Turkistan, to Balk, Bokhara, and Herat; and a Visit to Great Britain and Germany. 8° *1846*
- Lallemand, Charles.** Tunis et ses Environs. *Coloured illustrations.* 4° *Paris*, 1890
- La Tunisie, Pays de Protectorat Français. *Illustrations.* 4° *Paris*, 1892
- Lalor, J.** Papers connected with a Report on the Hill Districts to the South-West of Mehur, in Sind. [From India Records, No. 58.] Royal 8° *Bombay*, 1860
- Lamalle, Dureau de.** Géographie Physique de la Mer Noire, de l'Intérieur de l'Afrique, et de la Méditerranée. *Maps.* 8° *Paris*, 1807

- Lamalle, Dureau de.** Climatologie comparée de l'Italie et de l'Andalousie Anciennes et Modernes. 8°
Paris, 1849
- Lamansky, Eugène.** Esquisse Géographique du Bassin de la Mer d'Aral, et quelques Traits des Mœurs des Habitants de Boukhara, Khiva, et Kokan. 8°
Paris, 1858
- Lamarck, C. C.** *See* Pallas.
- Lamarck, J. B.** *See* Thunberg.
- Lamarck, J. P. A. de M. de.** Histoire Naturelle des Animaux sans Vertèbres, &c. Vols. 5, 6, 7. 8° *Paris, 1811-22*
- Lamartine, Alphonse de.** A Pilgrimage to the Holy Land in 1832-33. 3 vols. *Portrait.* 8° 1835
— De quelques faits Bibliques, retrouvés dans les Hiéroglyphes Chinois, et Réfutation de quelques Assertions de M. Renan, suivi de Remarques sur quelques erreurs sur la Chine et Confucius. 8°
Versailles, 1859
- Lambert, C. and S.** The Voyage of the "Wanderer." From the Journals and Letters of C. and S. Lambert. Edited by Gerald Young. *Chart and illustrations.* Large 8° 1883
- Lambert, Gustave.** Projet de Voyage au Pole Nord; Note lue à la Société de Géographie, . . . 1866. 8° *Paris, 1866*
— Stand des Nordpolaren Erforschungsprojektes ganz besonders in Bezug auf Betheiligung Preussens, Englands, Frankreichs. 4° *Gotha, 1867*
— La Question du Pole Nord. Lettres adressées à M. Jules Duval. 8°
Paris, 1867
— L'Expédition au Pole Nord. 8°
Paris, 1868
— *See* Malte-Brun.
- Lambert, J.** Travels through Canada and the United States of North America, in the years 1806, 1807, and 1808; to which are added Biographical Notices and Anecdotes of some of the Leading Characters in the United States. 3rd edition. 2 vols. *Map and plates.* 8° 1816
- Lambert, Paul.** Notice sur la Ville de Maroc. *Plan.* 8° [*Paris, 1868*]
- Lander, James.** Steam Communication with Australia: a Letter addressed to the Lord Mayor of London. *Map.* 8° 1856
- Lamiral, —.** Affrique et le Peuple Affriquain, considérés sous tous leurs rapports avec notre Commerce et nos Colonies. *Map and plates.* 8° *Paris, 1789*
- Lamont, J.** Untersuchungen über die Richtung und Stärke des Erdmagnetismus an verschiedenen Punkten des süd-westlichen Europa. *Plates.* 4°
Munich, 1858
- Lamont, James.** Seasons with the Sea-Horses; or, Sporting Adventures in the Northern Seas. *Map and plates.* 8° 1861
— Meteorological Register, s.s. Yacht "Diana," 4th May to 12th Sept. 1869, and 22nd April to 24th Aug. 1870. *MS. Chart.* Small 4°
— Yachting in the Arctic Seas; or, Notes of Five Voyages of Sport and Discovery in the Neighbourhood of Spitzbergen and Novaya Zemlya. *Map and plates.* 8° 1876
- Lamouroux, J. V. F.** Résumé d'un Cours Élémentaire de Géographie Physique; augmentée d'une Table Analytique et d'une Table Alphabétique des Matières, précédée d'un Notice Biographique. *Portrait.* 8° *Paris, 1829*
- Lamprey, Jones.** Further Remarks on the Ethnology of the Chinese. 8° 1867
— Notes of a Journey in the North-West Neighbourhood of Peking. 8° [1867]
- Lamprey, J. H.** On certain Antiquities found in the Islands of the Pacific and South Seas. 8° N.D.
- Lancaster, Sir James.** *See* Astley, Vol. 1; Burney, Vol. 2; Gottfried; Hakluyt's Voyages, Vols. 2, 4; Hakluyt Soc. Publ., Vol. 56; Kerr, Vol. 8; Knox's New Collection, Vol. 2; Purchas, Vol. 1; Allgemeine Historie, Vol. 1; "The World Displayed," Vol. 8; Appendix 1.
- Lanckorónski, Comte Charles.** Les Villes de la Pamphylie et de la Pisidie. Ouvrage publié avec le concours de G. Niemann et E. Petersen, par le Comte Charles Lanckorónski. Tome premier: La Pamphylie. *Maps, plans, and illustrations.* Large 4° *Paris, 1890*
— The same. Tome second. La Pisidie. *Illustrations.* Large 4° *Paris, 1893*
- Landau, Baron Wilhelm von.** Travels in Asia, Australia, and America, comprising the period between 1879 and 1887. Part 1. 12° *New York, 1888*
— Reisen in Asien, Australien, und Amerika. 12° *Berlin, 1889*
- Lander, Richard.** Records of Captain Clapperton's Last Expedition to Africa, with the subsequent Adventures of the Author. 2 vols. *Portrait.* 8° 1830
— and John Lander. Journal of an Expedition to Explore the Course and Termination of the Niger, with a Narrative of a Voyage down that River to its Termination. 3 vols. *Maps and plates.* 18° 1833
- Landmann, Abbé.** Mémoires au Roi sur la Colonisation de l'Algérie. 8°
Paris, 1845

- Landor, A. H. Savage.** Alone with the Hairy Ainu, or 3,800 Miles on a Pack-saddle in Yezo, and a Cruise to the Kurile Islands. *Maps and illustrations.* 8° 1893
- A Journey round Yezo and up its larger Rivers. *Roy. Geog. Soc. Suppl. Papers, Vol. 3. Map.* Large 8° 1893
- Landor, Edward Wilson.** Adventures in the North of Europe illustrative of the Poetry and Philosophy of Travel. 2 vols. *Plates.* 8° 1836
- Landor, J. W. Savage.** See Casati.
- Landsborough, W.** Journal of an Expedition from Carpentaria in Search of Burke and Wills. *Map and portraits.* 8° *Melbourne,* 1862
- Newspaper Cuttings, containing the Journal of his Expedition to Carpentaria in 1866. Folio* 1866
- See Westgarth.
- Landseer, John.** Sæxæan Researches, in a Series of Essays and Lectures, on the Engraved Hieroglyphics of Chaldea, Egypt, and Canaan; illustrations of Babylonian Cylinders and other Inedited Monuments of Antiquity. 4° 1823
- Landt, Rev. G.** Description of the Feroe Islands. Translated from the Danish. *Map and plates.* 8° 1810
- Lane, E. W.** An Account of the Manners and Customs of the Modern Egyptians, written in Egypt during the years 1833-35. 2 vols. *Woodcuts.* 8° 1836
- The same. 5th edition. 2 vols. Small 8° 1871
- See Poole.
- Lane, Henrie.** See Purchas, Vol. 3, Book 2: Appendix 1.
- Lane, James C.** Report of the Surveys of the Rivers Atrato, Pata, and Baudo, showing the Practicability of Constructing a Ship Canal connecting the Atlantic and Pacific Oceans; also the Act to incorporate the Atlantic and Pacific Canal Company passed by the Legislature of New York. *Maps.* 8° *New York,* 1856
- Lane-Poole, Stanley.** Cairo: Sketches of its History, Monuments, and Social Life; with numerous illustrations by G. L. Seymour, Harry Fenn, J. D. Woodward, and others. Square 8° 1892
- Lanessan, J. L. de.** L'Expansion Coloniale de la France. Étude Économique, Politique, et Géographique sur les Établissements Français d'Outre-Mer. *Maps.* 8° *Paris,* 1886
- La Tunisie. *Map.* 8° *Paris,* 1887
- L'Indo-Chine Français. Étude Politique, Économique, et Administrative sur la Cochinchine, le Cambodge, l'Annam, et le Tonkin. *Maps.* 8° *Paris,* 1889
- Lanfranconi, E. Koyép.** Europa vizintai és a Dunafolyam Szabályozásának fontosságáról különös tekintettel a Dévény és Gönyökoyti vorrabra. Small folio *Pressburg,* 1880
- Ueber die Wasserstrassen Mittel-Europa's und die Wichtigkeit der Regulirung des Donaustromes, mit besonderer Berücksichtigung der Strecke zwischen Theben-Gönyö. Small folio *Pressburg,* 1880
- Des Voies de Communication par Eau de l'Europe centrale, et de l'Importance de la Régularisation au Danube, spécialement du Passage entre Thèbes et Gönyö. *Atlas of plates.* Folio *Vienna,* 1881
- Rettung Ungarns vor Ueberschwemmungen. *Maps.* Folio *Budapest,* 1882
- Lang, Andrew.** See Romilly.
- Lang, J. Dunmore.** View of the Origin and Migrations of the Polynesian Nation, demonstrating their Ancient Discovery and Progressive Settlement of the Continent of America. 8° 1834
- An Historical Account of New South Wales to the close of 1836, both as a Penal Settlement and as a British Colony. 2 vols. *Map.* 8° 1837
- The same, from the Founding of the Colony in 1788 to the present day. 2 vols. *Map and plate.* Small 8° 1875
- Lang, R. H.** Cyprus, its History, its Present Resources, and Future Prospects. *Maps and plates.* 8° 1878
- Lang, Lieut.-Col. W.** Names, Titles, &c., of the Principal Chiefs of Kattywar, with brief Historical Notices of some of them. List of Fortified Places in the Province of Kattywar. [From the India Records, No. 37.] *Large map separate.* Royal 8° *Bombay,* 1856
- Langdon, W. B.** A Descriptive Catalogue of the Chinese Collection, now exhibiting at St George's Place, Hyde Park Corner, London; with Condensed Accounts of the Genius, Government, History, Literature, Agriculture, Arts, Trades, Manners, Customs, and Social Life of the People of the Celestial Empire. *Illustrations.* 8° 1842
- Lange, Sir Daniel A.** The Isthmus of Suez Canal Question, viewed in its Political bearings. 8° 1859
- Reflections in the Egyptian Desert. 12° 1862
- Sir Daniel Lange and the Suez Canal: Debates in Parliament. Large 8° 1890
- Lange, Dr Henry.** Südbrasilien, die Provinzen São Pedro do Rio Grande do Sul-Santa Catharina und Paraná mit Rück-sicht auf die Deutsche Kolonisation. 2nd edition. *Maps and illustrations.* 8° *Leipzig,* 1885

- Lange, H. M.** Het Eiland Banka en zijne Aangelegenheden. *Maps and table.* 8°
's Hertogenbosch, 1850
- Lange, Laurence.** See Astley, Vol. 3: Appendix 1.
- Langegg, F. A.** See Junker von Langegg.
- Langen, L.** See Allgemeine Historie, Vol. 5: Appendix 1.
- Langenbeck, Dr R.** Die Theorien über die Entstehung der Koralleninseln und Korallenriffe und ihre Bedeutung für geophysische Fragen. 8° Leipzig, 1890
- Langeveldt van Hemert, A. J.** See Robidé Van der Aa.
- Langler, J. R.** The Main Facts of Popular Astronomy and Mathematical Geography: a Manual for Students. 12°
1871
— Pictorial Geography for Young Beginners. *Woodcuts.* Small 4° 1874
- Langlés, L.** Mémoire sur les Oasis. See Horneman, F.
— See Mengin; Norden; Pallas; Thunberg.
- Langley, S. P.** See United States, H, b: Appendix 2.
- Langlois, Victor.** Voyage dans la Cilicie et dans les Montagnes du Taurus, exécuté pendant les années 1852-53. *Plates.* 8°
Paris, 1861
— See Ptolemy.
- Langsdorff, G. H. von.** Voyages and Travels in various Parts of the World, 1803-7. 2 vols. *Portrait and plates.* 4°
1813
— See Eyriès, Vol. 6: Appendix 1.
- Lamier, Alejo Helvecio.** Geografía de la Isla de Pinos ó notas Hidrográficas, Topográficas, &c. Small 4° Havana, 1836
- Lanier, Sydney.** Florida, its Scenery, Climate, and History; with an Account of Charleston, Savannah, Augusta, and Aiken; and a Chapter for Consumptives: being a complete Handbook and Guide. *Illustrations.* 12° Philadelphia [1875]
- Lankenau, H. von, and L. v. d. Oelsnitz.** Das heutige Russland. 2 vols. *Plates.* 8°
Leipzig, 1877
- Lankester, Edwin, M.D., and Peter Redfern, M.D.** Reports made to the Directors of the London (Watford) Spring Water Company, on the Results of Microscopical Examinations of the Organic Matters and Solid Contents of Waters supplied from the Thames and other Sources; with a Chemical Report on the Quality of various Specimens of Water from Chalk Springs near Watford, by Thomas Clark, M.D. *Woodcuts and tables.* 8°
1852
- Langman, Charles.** Adventures in the Wilds of North America. Edited by C. R. Weld. 12°
1854
- Lana, W. H.** Bijdrage tot de Kennis der Kolonie Suriname. 8° The Hague, 1842
- Lansdell, Dr Henry.** Russian Central Asia, including Kuldja, Bokhara, Khiva, and Merv. 2 vols. *Frontispiece, maps, and illustrations.* 8°
1885
— Through Central Asia; with a Map and Appendix on the Diplomacy and Delimitation of the Russo-Afghan Frontier. *Illustrations.* 8°
1887
— Diplomacy and Delimitation of the Russo-Afghan Frontier. (Being the Appendix to the Author's work, "Through Central Asia.") 8°
1887
— Chinese Central Asia: a Ride to Little Tibet. 2 vols. *Maps and illustrations.* 8°
1893
- Lanzerota, —.** See "A General Collection of Voyages," p. 610: Appendix 1.
- Lanzoni, Prof. Primo.** Stato Indipendente del Congo. Compendio di geografia fisica, politica, storica e commerciale. *Map, portrait, and illustrations.* 12°
Florence, 1888
- Lapelin, M. T. de.** Reconnaissance Hydrographique des Côtes Occidentales du Centre-Amérique. *Maps and plates.* 8°
Paris, 1854
- La Pérouse, Jean François Galaup de.** Voyage de, autour du Monde, 1780-88; rédigé par L. A. Milet-Mureau. 2 vols. *Portrait.* 4°, and Atlas folio 1799
— See Lesseps; also Eyriès, Vol. 1; Pelham, Vol. 2: Appendix 1.
- Laplace, Capt.** Voyage autour du Monde, par les Mers de l'Inde et de Chine, exécuté sur la Corvette de l'état "La Favourite," pendant 1830-32. 4 vols. *Map.* 8°
Paris, 1833-35
- Lapparent, A. de.** L'Écorce terrestre et son relief. 4° [Paris, 1884]
- Lapworth, Prof. C.** The Crust of the Earth: Address to the Geological Section of the British Association, Edinburgh. 8°
1892
- Larcom, T. A.** See Petty.
- Larfeuil, M. de.** Guide du Colon en Algérie, et Description des Productions de ce beau Pays. 8°
Paris, 1848
- "La Recherche." See Gaimard; Laroche-Poncié, J. de.
- Larenaudière, — de.** See Malte-Brun.
- Largeau, V.** Le Pays de Kirha, Ouargla: Voyage à Rhadamès. *Map and plates.* 12°
Paris, 1879
— Le Sahara Algérien, les Déserts de l'Erg. 2nd edition. *Maps and illustrations.* 12°
Paris, 1881
- La Roncière Le Noury.** See Noury.
- Larpet, Sir George.** See Porter.
- La Roque.** See De la Roque.
- Larrabure y Unánué, E.** Cañete: Apuntes Geográficos, Históricos, Estadísticos, y Arqueológicos. 12° Lima, 1874

- Larrañaga, A. E.** Curso de Geografía del Perú adoptado para la Enseñanza de los Colegios por la Dirección General de Estudios. 12° *Lima*, 1864
- Larrien, Abbé.** La Grande Muraille de Chine, où il est prouvé que cette Muraille telle qu'elle est communément décrite non seulement n'existe pas, mais même n'a jamais existé; suivi d'un article sur la Barrière de Pieux du Léao Tong. 8° *Paris*, 1837
- Lartet, Edouard.** Note sur Deux Nouveaux Sireniens Fossiles des Terrains Tertiaires du Basin de la Garonne. *Plate*. 8° *Paris*, 1866
- and **H. Christy.** Reliquiæ Aquitanicæ: being Contributions to the Archaeology and Palæontology of Périgord and the adjoining Provinces of Southern France. Edited by T. Rupert-Jones. *Maps and plates*. 4° 1865-75
- Lartet, Louis.** Recherches sur les Variations de Salure de l'Eau de la Mer Morte en Divers Points de sa Surface, et à Différentes Profondeurs, ainsi que sur l'Origine probable des sels qui entrent dans sa composition. 8° [*Paris*, 1866]
- See *Luynes*.
- Lartigue, —.** Exposition du Système des Vents, ou Traité du Mouvement de l'Air à la Surface du Globe, et dans les Régions élevées de l'Atmosphère. *Maps*. 8° *Paris*, 1855
- Lasalle, A. de.** See *Vaillant*.
- Lasaulx, A. von.** Sicilien. Ein geographisches Charakterbild. 8° *Bonn*, 1879
- Der Aetna. Nach den Manuscripten des verstorbenen Dr Wolfgang Sartorius, Freiherrn von Waltershausen. 2 vols. *Maps, plates, and portrait*. 4° *Leipzig*, 1880
- Las Casas.** See *Casas*.
- Laslett, T.** Timber and Timber Trees, Native and Foreign. Small 8° 1875
- Lassalle, Charles.** La Science Géographique devant le Congrès de la Sorbonne. (In No. 7 of "La Province," July 1886.) Small 8° *Paris*, 1886
- Lassen, Christian.** Zur Geschichte der Griechischen und Indoskythischen Könige in Baktrien, Kabul, und Indien. 8° *Bonn*, 1838
- Lastarria, J. V.** Lecciones de Geografía Moderna . . . Nuevamente añadida por Santos Tornero. 10th edition. 12° *Valparaiso*, 1858
- Historia Jeneral de la República de Chile desde su Independencia hasta nuestros dias. *Plates*. 8° *Santiago*, 1866
- Lastarria, V. A.** Represas para Augmentar las Aguas del Rio Rimac. Memoria presentada al Empresario Constructor Sr. D. Dionisio Derteano. *Plans*. 8° *Lima*, 1876
- Latham, Robert Gordon.** Natural History of the Varieties of Man. 8° 1850
- The Ethnology of the British Islands. 12° 1852
- The Ethnology of Europe. 12° 1852
- On the Subjectivity of certain Classes in Ethnology. 8° 1853
- The Native Races of the Russian Empire. *Map and plate*. 12° 1854
- Descriptive Ethnology. 2 vols. 8° 1859
- Opuscula: Essays, chiefly Philological and Ethnographical. 8° 1860
- See *Prichard, J. C.*
- Latham, Wilfrid.** The States of the River Plate. 2nd edition. *Map*. 8° 1868
- Latif, Syad Muhammad.** History of the Panjáb, from the remotest antiquity to the present time. Large 8° *Calcutta*, 1891
- Latimer, Isaac.** A Summer Climate in Winter: Notes on Travel in the Islands of Teneriffe and Grand Canary. 2nd edition. *Maps*. 12° *Plymouth*, 1887
- Latimer, S. Francis.** The English in Canary Isles: being a Journal in Teneriffe and Gran Canaria, with latest information. *Maps and illustrations*. 12° *Plymouth*, 1888
- Latreille, —.** Familles Naturelles du Règne Animal. 8° *Paris*, 1825
- Latrie, L. de Mas.** Notice sur la Construction d'une Carte de l'Île de Chypre. 8° *Paris*, 1862
- L'Île de Chypre, sa Situation Présente et ses Souvenirs du Moyen Age. *Map*. 12° *Paris*, 1879
- Latrobe, C. J.** Journal of a Visit to South Africa in 1815 and 1816, with some Account of the Missionary Settlements of the United Brethren near the Cape of Good Hope. *Map and plate*. 4° 1818
- The Rambler in Mexico, 1834. *Map*. 8° 1836
- Negro Education, Windward and Leeward Islands. [Parliamentary Paper.] Folio* 1838
- Negro Education, British Guiana and Trinidad. [Parliamentary Paper.] Folio* 1839
- See *Eyriès*, Vol. 11: Appendix 1.
- Latzina, Francis.** The Argentine Republic as a Field for European Emigration: a Statistical and Geographical Review of the Country and its Resources, with all its various features. *Map*. Folio* *Buenos Ayres*, 1883
- Geografía de la Republic Argentina. *Maps*. 8° *Buenos Ayres*, 1888
- Diccionario Geográfico Argentino. 4° *Buenos Ayres*, 1891
- Laube, G. C.** Die Echinoiden der Oesterreichisch-Ungarischen oberen Tertiäerablagerungen. *Plates*. 4° *Vienna*, 1871
- Laudonniere, René de.** See *Gottfried*; *Hakluyt*, Vol. 3: Appendix 1.

- Laughton, J. K.** Physical Geography in its Relation to the Prevailing Winds and Currents. Small 8° 1870
 — An Introduction to the Practical and Theoretical Study of Nautical Surveying. 12° 1872
 — An Address delivered at the Annual General Meeting of the Meteorological Society, 17th January 1883. 8° 1883
 — The same. 16th January 1884. 8°
- Langier, E.** Usage du Cercle Méridien portatif pour la Détermination des Positions Géographiques. Plate. 4°
Paris, 1852
- Lannay, L. de.** See Martel, E. A.
- Laurant, Peter.** Classical Tour through various Parts of Greece, Turkey, and Italy in 1818-19. Coloured plates. 4°
 1821
 — Manual of Ancient Geography, or the Student his own Instructor, with copious Indexes of Ancient and Modern Names, and an Analysis of the Work, with Questions for Self-Examination. Map. 8°
Oxford, 1840
- Lauridsen, P.** Bibliographia Groenlandica eller Fortegnelse paa Vøerker, Afhandlinger og danske Manuskripter, der handle om Grønland indtil Aaret 1880, incl. Paa Grundlag af C. G. F. Pfaff's Samlinger. 8°
Copenhagen, 1890
- Vitus J. Bering og de Russiske Opdagelsesrejser fra 1725-43. Maps. 8°
Copenhagen, 1885
- Meddelelser om Grønland. Trettende hefte. 8°
Copenhagen, 1890
- Laurie, R. H., and J. Whittle.** New Piloting Directory for the Different Channels of the River Thames, with the Navigation thence to Yarmouth and to Dover, to which are annexed the New Rates of Pilotage. 8° 1816
- Laurie, Colonel W. F. B.** Ashé Pyee, the Superior Country, or the Great Attractions of Burma to British Enterprise and Commerce. Small 8° 1882
- Lanser, Dr W.** Ein Herbstausflug nach Siebenbürgen. Illustrations. 8°
Vienna, 1886
- Lauterburg, Robert.** Versuch zur Aufstellung einer allgemeinen Uebersicht der aus der Grösse und Beschaffenheit der Flussgebiete abgeleiteten Schweizerischen Stromabflussmengen, &c. 2nd edition. 8°
Berne, 1876
- Lauture, Count d'Escayrac de.** Le Désert et le Soudan. Maps and plates. 8°
Paris, 1853
 — De l'Influence que le Canal des deux Mers exercera sur le Commerce en général et sur celui de la Mer Rouge en particulier. 8°
Paris, 1855
- Lauture, Count d'Escayrac de.** Mémoire sur le Soudan: Géographie Naturelle et Politique, Histoire et Ethnographie, Mœurs et Institutions de l'Empire des Fellatas, du Bornou, du Baguermi, du Waday, du Darfour. Map. 8°
Paris, 1855-56
 — Mémoire sur le Ragle, ou Hallucination du Désert. 8°
Paris, 1855
 — La Turquie et les États Musulmans en général. 8°
Paris, 1858
 — Notice sur le Darfour, et sur le Voyage de M. le Dr Cuny dans cette contrée. 8°
Paris, 1859
 — Analytic Universal Telegraphy: an International Telegraphic Language. 8°
 1862
 — Notice sur les Déplacements des deux Principaux Fleuves de la Chine. Maps. 8°
Paris, 1862
 — On the Telegraphic Transmission of the Chinese Characters. Plates. 4°
Paris, 1862
 — Sketch of Tables for the Analytic Universal Telegraphy. 12° 1863
 — Ditto. A Short Explanation of the same. 12° 1863
 — Mémoires sur la Chine: Histoire, Religion, Gouvernement, Coutumes. [Title wanting.] Maps and woodcuts. 4°
Paris, 1864
 — See Malte-Brun.
- Laval, François Pyrard de.** See Pyrard.
- Laval, P.,** Comp. de Jesus. Voyage de la Louisiane [en Amérique], 1720; dans lequel sont Traitées diverses Matières de Physique, Astronomie, Géographie, et Marine. L'on y a joint les Observations sur la Refraction . . . la Correction de la Carte de la Côte de Provence . . .
 Maps, plans, and tables. 4°
Paris, 1728
- Lavalle, J. A. de.** Juan de la Torre (uno de los trece de la isla de Galle). 12°
Lima, 1885
- Lavallée, T.** Physical, Historical, and Military Geography. From the French of Th. Lavallée; edited, with Additions and Corrections, by Captain Lendy. 8° 1868
- Lavalley, A.** Extrait du Compte rendu des Travaux de la Société des Ingénieurs Civils, Séances des 7 et 21 Septembre 1866. Communication faite par M. A. Lavalley sur les Travaux d'Exécution du Canal Maritime de l'Isthme de Suez. Map and plates. 8°
Paris, 1866
- Laveau, G. L. de.** See Mouraviev.
- Laveleye, Émile de.** La Péninsule des Balkans: Vienne, Croatie, Bosnie, Serbie, Bulgarie, Roumélie, Turquie, Roumanie. 2 vols. Small 8°
Brussels, 1886
 — The Balkan Peninsula. Translated by Mrs Thorpe; edited and revised for the English Public by the Author, with an Introductory Chapter upon the most recent events, &c. Map. 8° 1887
- Lavellée, Joseph.** See Phillips [1], Vol. 1: Appendix 1.

- Laverdant, Désiré.** Colonisation de Madagascar. *Map.* 8° Paris, 1844
- Lavigerie, Cardinal,** and the African Slave Trade. Edited by Richard F. Clarke. 8° 1889
- Documents sur la fondation de l'œuvre Antiesclavagiste. 8° *St Cloud*, 1889
- Lettre faisant hommage à Sa Majesté le Roi Leopold II. des documents sur la fondation de l'œuvre antiesclavagiste, publiés à l'occasion de la Conférence de Bruxelles. 8° *Algiers*, 1889
- Lettre à M. le Président de la Conférence Internationale de Bruxelles pour l'esclavage relativement aux événements récents de l'Ouganda. 8° *Algiers*, 1890
- Law, William John.** Some Remarks on the Alpine Passes of Strabo. 8° 1846
- Criticism of Mr Ellis's New Theory concerning the Route of Hannibal. *Map.* 8° 1855
- Reply to Mr Ellis's Defence of his Theory in the *Journal of Classical and Sacred Philology.* 8° 1856
- The Alps of Hannibal. 2 vols. *Map.* 8° 1866
- Lawrence, Edwin.** The Progress of a Century, or the Age of Iron and Steam. 8° 1836
- Lawrence, Sir John.** An Account of the Formal Commencement of the Punaub Railway at Lahore. *Map.* 8° 1859
- Lawrence, J. W.** Footprints, or Incidents in early history of New Brunswick, 1783-1883. *Portraits and illustrations.* 8° *St John*, 1883
- Lawrence, R. F.** See Sinclair, A. C.
- Laws, Dr Robert.** Table of Concords and Paradigm of Verb of the Chinyanja Language as spoken at Lake Nyasa. Oblong 12° *Edinburgh*, 1885
- and Mrs Laws. The Tshigunda Language of the Lower Zambesi Region, East Africa: Vocabularies. 12° *Edinburgh*, 1886
- Lawson, C. Allen.** British and Native Cochin. 8° 1861
- Lawson, Capt. J. A.** Wanderings in the Interior of New Guinea. *Map and plate.* 8° 1875
- Lawson, Thomas, M.D.** See United States, H, c: Appendix 2.
- Lawson, W.** Manual of Modern Geography, Physical, Political, and Commercial. *Maps and illustrations.* 12° 1879
- Lawson, W. R.** Spain of To-day: a Descriptive, Industrial, and Financial Survey of the Peninsula; with a full Account of the Rio Tinto Mines. Crown 8° 1890
- Lay, G. Tradescant.** Chinese as they are, their Moral, Social, and Literary Character; a new Analysis of the Language, with Succinct Views of their principal Arts and Sciences. *Woodcuts.* 8° 1841
- Lay, G. Tradescant.** See Japan: Appendix 2.
- Layard, Sir Austen Henry.** Nineveh and its Remains; with an Account of a Visit to the Chaldean Christians of Kurdistan, and the Vezidis or Devil-worshippers; and an Inquiry into the Manners and Arts of the Ancient Assyrians. 2 vols. *Maps and plates.* 8° 1849
- Discoveries in the Ruins of Nineveh and Babylon; with Travels in Armenia, Kurdistan, and the Desert; being the Result of a Second Expedition. *Maps and plates.* 8° 1853
- La Première Campagne de la Crimée, ou les Batailles Mémorables de l'Alma, de Balaklava, et d'Inkermann. Traduction par A. E. S. Jervis. Small 8° *Brussels*, 1855
- Early Adventures in Persia, Susiana, and Babylonia, including a Residence among the Bakhtiyari and other Wild Tribes before the Discovery of Nineveh. 2 vols. *Maps and illustrations.* 8° 1887
- See Rawlinson, H. C.
- Layard, Edgar Leopold.** The Birds of South Africa: a Descriptive Catalogue of all the known Species occurring south of the 28th Parallel of South Latitude. 8° 1867
- Layard, Mrs Granville.** Through the West Indies. 12° 1887
- Layfield, Dr Eglambie.** See Purchas, Vol. 4, Book 6: Appendix 1.
- Lazari, V.** See Marco Polo.
- Lazzarini, M. A.** Cristoforo Colombo: Osservazioni critiche sui punti più rilevanti e controversi della sua vita. 2 vols. 4° *Milan*, 1892
- Lea, J.** See Carey, H. C.
- Lea, Rev. T. S.** The Island of Fernando Noronha in 1887. See Ridley, H. N.
- Leach, Boynton.** See United States, E, a: Appendix 2.
- Leahy, Edmund.** Report of the Danube Canal. Folio 1855
- Leake, Lieut.-Col. William Martin.** The Topography of Athens; with some Remarks on its Antiquities. *Maps and plates.* 8° 1821
- Journal of a Tour in Asia Minor; with Remarks on the Ancient and Modern Geography of that Country. *Map.* 8° 1824
- Historical Outline of the Greek Revolution; with a few Remarks on the Present State of Affairs in that Country. *Map.* 8° 1826
- Travels in the Morea. 3 vols. *Map and plans.* 8° 1830
- Travels in Northern Greece. 4 vols. *Maps, plans, and plates.* 8° 1835
- Peloponnesiaca: a Supplement to Travels in the Morea. *Maps.* 8° 1846

- Leake, Lieut-Col. William Martin.** On the Claim to the Islands of Cervi and Sapienza. 8° 1850
— Numismata Hellenica : a Catalogue of Greek Coins ; with Notes, a Map and Index, an Appendix, and Supplement. 2 vols. 4° 1854-59
— On some Disputed Questions of Ancient Geography. *Map.* 8° 1857
— Plates of Coins to accompany Notes on Syracuse. 8° N.D.
— See Walpole, Travels : Appendix 1.
- Leal, Dr Oscar.** Viagem ás Terras Goyanas (Brazil Central). 8°
Lisbon, 1892
- Léal, F. A.** La République Dominicaine, Territoire, Climat, Agriculture, Industrie, Commerce, Immigration, et Annuaire Statistique. 8° *Paris, 1888*
- Lear, Edward.** Journal of a Landscape Painter in Albania, Illyria, &c. *Map and plates.* Royal 8° 1852
— Journals of a Landscape Painter in Southern Calabria, &c. *Map and plates.* Royal 8° 1852
- Leardo, Giovanni.** See Berchet.
- Leared, Arthur.** Morocco and the Moors : being an Account of Travels, with a general Description of the Country and its People. *Plates.* 8° 1876
— A Visit to the Court of Morocco. *Map and illustrations.* 8° 1879
— Morocco and the Moors. 2nd edition. Revised and edited by Sir Richard Burton. *Map, plans, and illustrations.* 8° 1891
- Le Beau, C.** See Beau.
- Le Blanc, Vincent.** See Blanc.
- Lebon, André, and Paul Pelet.** France as it is. Specially written for English Readers, and translated from the French by Mrs William Arnold. *Maps.* 8° 1888
- Le Bon, Dr Gustave.** See Bon.
- Lebour, G. A.** The Geology of the Redesdale Ironstone District. *Maps.* 8°
Newcastle-upon-Tyne, 1873
— On the Limits of the Yoredale Series in the North of England. 8° 1875
— On the Geological Relations of the Secondary Iron Ores of France. *Map and plate.* 8°
Newcastle-upon-Tyne, 1876
— The Carrara Marbles : a Chapter in the History of Continental Geology. 8° 1876
— Outlines of the Geology of Northumberland and Durham. [2nd edition, as regards Northumberland.] *Maps and plates.* 12° *Newcastle-upon-Tyne, 1886*
- Le Brun or Le Bruyn.** See Brun.
- Lechevalier, J. B.** Voyage de la Propontide et du Pont-Euxin. 2 vols. *Maps.* 8° *Paris, 1800*
- Lecky, Capt. S. T. S.** The Danger Angle and Off-Shore Distance Tables. 12° 1882
— "Wrinkles" in Practical Navigation. Revised edition. *Charts and illustrations.* Large 8° 1884
- Leclerc, C.** Bibliotheca Americana : Histoire, Géographie, Voyages, Archéologie, et Linguistique des deux Amériques et des Iles Philippines. 8° *Paris, 1878*
- Leclerc, F.** Le Texas et sa Révolution. *Map.* 8° *Paris, 1840*
- Leclerc, Max.** Les Peuplades de Madagascar. *Map and illustrations.* 8° *Paris, 1887*
- Leclerc, —.** See Arrian.
- Leclercq, Jules.** La Terre de Glace : Feroë, Island, les Geysers, le Mont Hékla. *Map, plan, and plates.* 12° *Paris, 1883*
— Les Geysers de la Terre des Merveilles. 8° *Brussels, 1885*
— Voyage au Mexique, de New-York à Vera-Cruz en suivant les Routes de Terre. *Map, &c.* 12° *Paris, 1885*
— Une Visite au Volcan de Jorullo (Mexique). 8° *Paris, 1886*
— La Terre des Merveilles, Promenade au Parc National de l'Amérique du Nord. *Maps and illustrations.* 12° *Paris, 1886*
— Du Caucase aux Monts Alaï, Transcaspic, Boukhari, Ferganah. *Map.* 12° *Paris, 1890*
— Les Monuments de Samarcande. 8° *Brussels, 1890*
— Histoire des ascensions de l'Ararat. 8° [1891]
— Voyage au Mont Ararat. *Map and frontispiece.* 12° *Paris, 1892*
— Excursion on Mt. Ararat. 8° 1893
- Lecomte, Capt. —.** Corps expéditionnaire du Tonkin. Marche de Lang-pon à Tuyenquan. *Maps and diagrams.* 8° *Paris, 1888*
- Le Compte, Louis.** See Compte.
- Lecoq, H.** Éléments de Géographie Physique et de Météorologie, ou Résumé des notions acquises sur les grands Phénomènes et les grandes Lois de la Nature. *Plates.* 8° *Paris, 1836*
— Éléments de Géologie et d'Hydrographie, ou Résumé des notions acquises sur les grandes Lois de Nature. *Plates.* 8° *Brussels, 1839*
- Lecousturier, A. F.** Dictionnaire des Postes aux Lettres du Royaume de France, suivie de la Division Territoriale. 8° *Paris, 1819*
— and F. Chaudouet. Dictionnaire Géographique des Postes aux Lettres de tous les Départemens de la République Française. 3 vols. 8° *Paris, 1802*
- Ledebour, C. F. von.** Reise durch das Altai-Gebirge und die Soongorische Kirgisen Steppe. 2 vols. *Tables.* 8° *Berlin, 1829*

- Ledyard, John.** Memoirs of the Life and Travels of, from his Journals and Correspondence, by Jared Sparks. 8° 1828
— Travels and Adventures, comprising his Voyage with Capt. Cook's Third and Last Expedition, his Journey on foot 1300 miles round the Gulf of Bothnia to St Petersburg, his Adventures and Residence in Siberia, and his Exploratory Mission to Africa. 8° 1834
- Lee, —.** Catalogue of Oriental Manuscripts, purchased in Turkey. 4° [1830 and 1840]
- Lee, H.** Memoirs of the War in the Southern Department of the United States. New Editions, with Revisions, and a Biography of the Author, by Robert E. Lee. *Maps, plates, and plans.* Large 8° 1869
- Lee, J. E.** See Keller, F.; Merk.
- Lee, Lionel.** See Ceylon: Appendix 2.
- Lee, Robert.** Last Days of Alexander, and the First Days of Nicholas, Emperor of Russia. 8° 1854
- Lee, Robert E.** See Lee, H.
- Lee, Rev. Dr S.** See Belzoni in Walpole's Travels: Appendix 1.
- Lee, Sidney.** See Biography, General: Appendix 2.
- Lee, Lieut. S. P.** Report and Charts of the Cruise of the U.S. Brig "Dolphin," made under direction of the Navy Department. 8° Washington, 1854
- Leech, Lieut.** Vocabularies of Seven Languages spoken in the Countries West of the Indus; with Remarks on the Origin of the Afghans. 8° Bombay, 1838
- Leech, R.** Memoir on the Trade, &c., of the Port of Mandvee in Kutch. [From India Records, No. 15.] 8° Bombay, 1855
- Leeds, H.** Progress Report of Forest Administration in British Burmah, 1862-63, accompanied by a Memorandum thereon by Dr D. Brandis. [From India Records, No. 40.] Plate. 8° Calcutta, 1864
- Leem, —.** See Pinkerton, Vol. 1: Appendix 1.
- Leemans, C.** Bôrd-Boedoer op het Eiland Java, afgebeeld door en onder toezigt van F. C. Wilsen, met toelichtenden en verklarenden tekst naar de geschreven en gedrukte verhandelingen van F. C. Wilsen, J. F. G. Brumund en andere Bescheiden bewerkt, en uitgegeven op last van Zijne Excellentie den Minister van Kolonien. 3 vols. 8°, and Atlas folio Leyden, 1837
— Bôrd-Boudour dans l'Île de Java, dessiné par ou sous la direction de Mr F. C. Wilsen, avec texte descriptif et explicatif; rédigé d'après les mémoires manuscrits et imprimés de MM. F. C. Wilsen, J. F. G. Brumund, et autres Documents, et publié d'après les ordres de son Excellence le Ministre des Colonies. Plates. 8° Leyden, 1874
- Lees, F. R.** Sailing Directions for South Australia. 12° Sydney, 1839
- Lees, G. Robinson.** Jerusalem Illustrated; with a Preface by the Right Rev. Bishop Blyth of Jerusalem; and an Appendix illustrating the models of Herr Baurath von Schickkriter, with descriptive letter-press, translated by the Rev. J. E. Hanauer. Illustrations. 8° 1893
- Lees, James.** The Six Months' Seasons of the Tropics. 12° 1860
- Lees, J. A., and W. J. Clutterbuck.** "B.C. 1887."—A Ramble in British Columbia. *Maps and illustrations.* 8° 1888
- Lees, W. Nassau.** Another Word on Tea Cultivation in Eastern Bengal. 8° Calcutta, 1867
- Leete, C. H.** See Chisholm.
- Le Favre, J.** See Favre.
- Lefebvre, A.** Mémoire sur les Ouragans de la Mer des Indes au Sud de l'Équateur. Tables. 8° Paris, 1852
- Lefebvre, Paul.** Souvenirs de l'Indo-Chine; Faces Jaunes, Mœurs, et Costumes de l'Extrême-Orient. 12° Paris, 1886
- Lefebvre, Théophile.** See Abyssinia, Voyage en Abyssinie, &c.: Appendix 2.
- Lefils, Florentin.** La Topographie du Ponthieu d'après les anciennes cartes. 8° N. P., N. D.
- Lefroy, Henry Maxwell.** Memoir and Journal of an Expedition organised by the Colonial Government of Western Australia for Exploring the Interior of the Colony Eastward. *Map and table.* Folio* [Perth, W.A.] 1863
- Lefroy, Sir J. H.** Memorials of the Discovery and Early Settlement of the Bermudas or Somers Islands, 1515-1685. Compiled from the Colonial Records and and other Original Sources. Vol 1, 1515-1652. *Map.* Large 8° 1877
— Ditto, 1511-1687. Vol. 2, 1650-1687. *Map and plates.* Large 8° 1879
— Diary of a Magnetic Survey of a Portion of the Dominion of Canada, chiefly in the North-Western Territories, executed in the years 1842-44. *Charts and diagrams.* 8° 1883
- Le Gentil.** See Gentil.
- Leger, Eugène.** Trois mois de séjour en Moldavie. 8° Paris, 1861
- Leger, Louis.** See Nestor.
- Legge, Alfred O.** Sunny Manitoba, its Peoples and its Industries. *Map and plates.* 8° 1893
- Legge, J.** The Chinese Classics; with a Translation, critical and exegetical, Notes, Prolegomena, and Copious Indexes. (In 7 volumes.) Vols. 1, 2, and 3. Large 8° Hongkong, 1861-65

- Legge, James.** A Record of Bhuddistic Kingdoms: being an Account by the Chinese Monk Fâ-hien of his Travels in India and Ceylon (A. D. 399-414) in Search of the Bhuddist Books of Discipline. Translated and Annotated, with a Corean Recension of the Chinese Text. *Map and plates.* Small 4° *Oxford*, 1886
- Leggett, Eugène.** Notes on the Mint-Towns and Coins of the Mohamedans, from the Earliest Period to the Present Time. *Map and table.* 8° 1885
- Lekh, Thomas.** Narrative of a Journey in Egypt and the Country beyond the Cataracts. *Map and facsimile.* 4° 1816
- Le Grand, Abbé.** See Ribeyro.
- Legrand, Dr.** La Nouvelle Société Indo-Chinoise fondée par M. le Marquis de Croizier et son ouvrage l'Art Khmer. *Illustrations.* 8° *Paris*, 1878
- Legrand, Émile.** Recueil de Poèmes Historiques en Grec vulgaire relatifs à la Turquie et aux Principautés Danubiennes. Large 8° [Publ. de l'École des Langues Orient Viv., Vol. 5] *Paris*, 1877
— See Dapontès.
- Legrand, Marcellin.** Spécimen de Caractères Chinois, gravés sur acier et fondus en types mobiles. Royal 8° *Paris*, 1859
- Legrand, —.** See Lobo.
- Le Gras, A.** See Gras.
- Leguat, François.** See Hakluyt Soc. Publ., Vols. 82, 83: Appendix 1.
- Lehmann, A.** See Baer and Helmersen, 17.
- Lehmann, Johann George.** Die Lehre der Situation-Zeichnung, oder Anweisung zum richtigen Erkennen und genauen Abtilden der Erd-Oberfläche, in topographischen Charten und Situation-Planen. Herausgegeben und mit Erläuterungen versehen von G. A. Fischer. 2 vols in 1. Small folio *Dresden*, 1820
- Lehmann, Dr Richard.** Zur Erweiterung der wissenschaftlichen Stationsbeobachtung in fremden Ländern. 8° *Munich*, 1884
— Vorlesungen über Hilfsmittel und Methode des geographischen Unterrichts. Vol. 1 (8 parts). *Maps.* Royal 8° *Halle*, 1885-91
— Anleitung zum Gebrauche der Debes'schen Zeichenatlanten. 8° *Leipzig*, 1888
— See Hage and Tegner; also Germany, C: Appendix 2.
- Lehnert, Josef Ritter von.** See Dorn, A.
- Lehninger, J. A.** Description de la Ville de Dresde et de ses Environs. *Map.* 12° *Dresden*, 1782
- Leichhardt, Ludwig.** Journal of an Overland Expedition in Australia, from Moreton Bay to Port Essington, a distance of upwards of 3000 miles, during 1844-45. *Plates.* 8° 1847
- Leichhardt, Ludwig.** Dr Ludwig Leichhardt's Briefe an seine Angehörigen. Herausgegeben im Auftrage der Geographischen Gesellschaft in Hamburg von Dr G. Neumayer und Otto Leichhardt; mit einem Anhang; Dr Ludwig Leichhardt als Naturforscher und Entdeckungsreisender, von Dr G. Neumayer. *Map and portrait.* 8° *Hamburg*, 1881
— See Mueller, F. von; Zuchold, E. A.
- Leidy, Joseph.** See United States, G, a: Appendix 2.
- Leigh, Capt. Charles.** See Gottfried; Hakluyt, Vol. 3; Purchas, Vol. 4, Book 6: Appendix 1.
- Leigh, J. S.** See Hamel.
- Leigh, W. H.** Reconnoitering Voyages and Travels; with Adventures in the New Colonies of South Australia, a particular description of the Town of Adelaide and Kangaroo Island, and an Account of the Present State of Sydney and parts adjacent; including Visits to Nicobar, and other Islands in the Indian Seas, Calcutta, the Cape of Good Hope, and St Helena, during 1836-38. *Plates.* 8° 1840
- Leigh's New Pocket Road-Book of Ireland,** on the Plan of Reichard's Itineraries, containing an Account of all the Direct and Cross Roads, &c. *Maps.* 12° 1827
- Leipoldt, Dr Gustav.** Ueber die mittlere Höhe Europa's. 8° *Plauen*, 1874
— Die Leiden des Europäers im Afrikanischen Tropenklima und die Mittel zu deren Abwehr. Ein Beitrag zur Förderung der deutschen Kolonisationsbestrebungen. 8° *Leipzig*, 1887
— See Peschel.
- Leitner, Dr G. W.** The Languages and Races of Dardistan. *Maps in cover, plates, and photographs.* 4° *Lahore*, 1877
— Section I. of Linguistic Fragments discovered in 1870, 1872, and 1879, by G. W. Leitner, relating to the Dialect of the Magadds and other wandering Tribes; the Argots of Thieves; the Secret Trade-Dialects and Systems of Native Cryptography in Kabul, Kashmir, and the Punjab; followed by an Account of Shawl Weaving, &c., &c. *Plates.* 4° *Lahore*, 1882
— The same. Appendix to "Changars" and Linguistic Fragments; Words and Phrases illustrating the Dialects of the Samé and Mé, as also of Dancers, Mirásis, and Dórns. 4° *Lahore*, 1882
— Rough Accounts of Itineraries through the Hindukush and to Central Asia. *Map and plate.* 8° N. D.
— On the Sciences of Language and of Ethnography, with General Reference to the Language and Customs of Hunza. 8° N. D.

- Leitner, Dr G. W.** A Collection of Specimens of Commercial and other Alphabets and Handwritings, as also of Multiplication Tables, current in Various Parts of the Panjab, Sind, and the North-West Provinces. Folio* *Lahore, N.D.*
— La Langue, la Religion, et les Mœurs des Habitants du Hounza. 8°
[Paris, 1890]
— Hunza, Nagyr, and the Pamir Regions. *Map and illustrations.* Large 8° [1891]
— Dardistan in 1866, 1886, and 1893: being an Account of the History, Religions, Customs, Legends, Fables, and Songs of Gilgit, Chilas, Kandia (Gabi-riâl), Yasin, Chitral, Hunza, Nagyr, and other parts of the Hindu Kush. . . . *Map and illustrations.* 4° *Woking, 1893*
— The Hunza and Nagyr Handbook: being an Introduction to a Knowledge of the Language, Race, and Countries of Hunza, Nagyr, and a part of Yasin. 2nd edition. 4° *Woking, 1893*
- Lejean, Guillaume.** La Gaule de l'Anonyme de Ravenne. (Extract from Bulletin de la Société de Géographie, Vol. 12.) 8° *Paris, 1856*
— Ethnographie de la Turquie d'Europe. (Ergänzungsheft, 4—Petermann's Mittheilungen.) *Maps.* 4° *Gotha, 1861*
— Théodore II., le Nouvel Empire l'Abyssinie, et les intérêts Français dans le Sud de la Mer Rouge. *Portrait.* 12° *Paris [1865]*
— Voyage aux Deux Nils (Nubie, Kordofan, Soudan Oriental), exécuté de 1860 à 1864, par ordre de l'Empereur. 4°, and Atlas folio *Paris, 1865*
— L'Abyssinie en 1868. 8° *Paris, 1868*
- Lelewel, Joachim.** Géographie du Moyen Age. 4 vols. *Maps.* 8°, and Atlas *Brussels, 1852*
- Le Long, J.** See Long.
- Lelorrain, —.** See Phillips [3], Vol. 8: Appendix 1.
- Le Maire, Jacob.** See Maire.
- Le Marchand, G.** See Kuropatkin.
- Le Mascrier.** See Mascrier.
- Lemer, Julien.** See Bellot.
- Le Messurier, Colonel A.** From London to Bokhara, and a Ride through Persia. *Maps and illustrations.* 8° 1889
— A Trip to Bokhara. (From *Journal of the United Service Institution of India*, October 1889.) 8° *Simla, 1889*
- Lemire, C.** La Colonisation Française, en Nouvelle-Calédonie et Dépendances. *Maps, plates, and photographs.* Square 8° *Paris, 1878*
— L'Indo-Chine: Cochinchine Française; Royaume de Cambodge, Royaume d'Annam et Tonkin. 3rd edition. *Maps and plates.* 8° *Paris, 1884*
- Lemoine, G.** Sur les variations du mode de répartition de la pluie entre les différentes époques de l'année pour une même région. 8° *Paris, 1869*
— See Lalanne, L.
- Lemon, W. C.** See Dalrymple, Reportory, Vol. 1: Appendix 1.
- Le Monnier, Franz.** See Monnier.
- Le Moyne, A.** See Moyne.
- Lempriere, J.** Classical Dictionary, containing a copious Account of all the Proper Names mentioned in Ancient Authors, with the Value of Coins, Weights, and Measures used among the Greeks and Romans, and a Chronological Table. 8° 1806
- Lempriere, William.** Tour from Gibraltar to Tangier, Saltee, Mogodore, Santa Cruz, Tarudant, and thence over Mount Atlas to Morocco. *Map.* 8° 1791
— See Pinkerton, Vol. 15: Appendix 1.
- Lendenfeld, R. von.** The Glacial Period in Australia. *Map and plates.* 8° *Sydney, N.D.*
— Der Tasman Gletscher. (Ergänzungsheft, 75—Petermann's Mittheilungen.) *Maps.* 4° *Gotha, 1884*
— Forschungsreisen in den Australischen Alpen. (Ergänzungsheft, 87—Petermann's Mittheilungen.) *Maps.* 4° *Gotha, 1887*
— Australische Reise. *Illustrations.* Large 8° *Innsbruck, 1892*
- Lendy, Captain.** Physical, Historical, and Military Geography. From the French of Th. Lavallée. 8° 1868
- Lenep, H. J. van.** Travels in little-known parts of Asia Minor; with illustrations of Biblical Literature, and Researches in Archæology. 2 vols. *Maps and plates.* 8° 1870
- Lenormant, François.** La Grande-Grece, Paysages et Histoire: Littoral de la Mer Ionienne. 2 vols. 8° *Paris, 1881*
— The same. Tome III. La Calabre. 8° *Paris, 1884*
- Lenthéric, C.** Les Villes mortes du Golfe de Lyon: Illiberris, Ruscino, Narbon, Agde, Maguelone, Aigues-mortes, Arles, Les Saintes - Maries. *Maps.* 12° *Paris, 1876*
— La Grèce et l'Orient en Provence; Arles, Le Bas Rhône, Marseille. *Maps.* 12° *Paris, 1876*
— La Provence Maritime, Ancienne et Moderne. *Maps.* 12° *Paris, 1880*
— Le Rhone: Histoire d'un fleuve. 2 vols. *Maps.* 8° *Paris, 1892*
- Lenz, Dr Oscar.** Skizzen aus Westafrika. *Map.* 8° *Berlin, 1878*
— Reise vom Okandeland bis zur Mündung des Schebeflusses. *Maps.* 8° *Vienna, 1878*

- Lenz, Dr Oscar.** Timbuktu. Reise durch Marokko, die Sahara und den Sudan. Ausgeführt im Auftrage der Afrikanischen Gesellschaft in Deutschland in den Jahren 1879 und 1880. 2 vols. *Maps and plates.* 8° *Leipzig*, 1884
- Nyassa-Shiré. 4° [*Stuttgart*] 1892
- Leo Africanus, John** (a More borne in Granada, and brought up in Barbarie). Geographical Historie of Africa; before which, out of the best Ancient and Moderne Writers, is prefixed a generall description of Africa, and also a particular treatise of all the Maine Lands and Isles undescribed by John Leo. Translated and collected by John Pory. *Map.* 4° 1600
- Africae Descriptio, ix. lib. absoluta. 24° *Leyden*, 1632
- See Purchas, Vol. 2; Ramusio, Vol. 1: Appendix 1.
- Leon, Juan Ponce de.** See Ponce.
- Leonard, Bishop of Sidon.** See Purchas, Vol. 1, Book 1: Appendix 1.
- Leonard, James.** Information on the Discovery and Character of the Tea Plant in Assam. 8° 1839
- Leonhard, C. C., J. H. Merz, and K. F. Kopp.** Systematischtabellarische Uebersicht und Charakteristik der Mineralkörper, in Oryktognostischer und ologischer Hinsicht. Folio *Frankfort*, 1806
- Leonhard, Richard.** Der Stromlauf der mittleren Oder. Inaugural-Dissertation zur Erlangung der philosophischen Doctorwürde . . . Universität Breslau. *Maps.* 8° *Breslau*, 1893
- Lepage, Henri.** La Ville de Nancy et ses Environs, Guide du Voyageur. *Plates.* 12° *Nancy*, 1844
- Lepe, Diego de.** See Gottfried: Appendix 1.
- Lepechin, Iwan.** Tagebuch der Reise durch verschiedene Provinzen des Russischen Reiches in 1768-69, aus dem Russischen uebersetzt von C. H. Hase. 3 vols. *Plates.* 4° *Altenburg*, 1774
- Lephay, J.** See France, B, a: Appendix 2.
- Le Plongeon, Alice D.** Here and There in Yucatan. *Illustrations.* 12° *New York*, [1889]
- Mayapan and Maya Inscriptions. 8° *Worcester, U.S.*, 1881
- Le Plongeon, Augustus.** Vestiges of the Mayas, or Facts tending to Prove that Communications and Intimate Relations must have existed, in very remote times, between the Inhabitants of Mayab and those of Asia and Africa. 8° *New York*, 1881
- Sacred Mysteries among the Mayas and the Quiches 11,500 years ago; their relation to the Sacred Mysteries of
- Le Plongeon, Augustus—continued.** Egypt, Greece, Chaldea, and India; Free-Masonry in Times anterior to the Temple of Solomon. *Portrait and illustrations.* 8° *New York*, 1886
- Le Prédour, M.** See Horsburgh, J.
- Lepsius, Dr Richard.** A Tour from Thebes to the Peninsula of Sinai in 1845. 12° 1846
- Denkmäler aus Egypten und Ethio-pien nach den Zeichnungen der Preussischen Expedition auf Befehl Seiner Majestät des Königs, 1842-45. (Vorläufige Bemerkungen.) 4° *Berlin*, 1849
- Discoveries in Egypt, Ethiopia, and the Peninsula of Sinai, in 1842-45. Edited, with Notes, by Kenneth R. H. Mackenzie. *Maps and plates.* 8° 1852
- Briefe aus Aegypten, Aethiopien, und der Halbinsel des Sinai, geschrieben in den Jahren 1842-45, während der auf Befehl S. Maj. d. K. Friedrich Wilhelm IV. von Preussen ausgeführten wissenschaftlichen Expedition. *Plate.* 8° *Berlin*, 1852
- The XXII. Egyptian Royal Dynasty, with some Remarks on XXVI. and other Dynasties of the New Kingdom. Translated by W. Bell. *Plates.* 4° 1858
- See Germany, C, Forschungen, &c., Vol. 1; Handbücher zur Deutschen Landes und Volkskunde, Vol. 1: Appendix 2.
- Lerch, P.** Ein Blick auf die Resultate der Hissar'schen Expedition. 8° [*St Petersburg*, 1875]
- Lerio (or Lerijs), John.** See Gottfried; Purchas, Vol. 4; Allgemeine Historie, Vol. 16: Appendix 1.
- Léris, G. de.** Le Monde Pittoresque e Monumental: l'Italie du Nord. *Illustrations.* 4° *Paris*, 1889
- Le Roux, Hugues.** See Roux.
- Leroy-Beaulieu, Paul.** De la Colonisation chez les Peuples Modernes. 3rd edition. 8° *Paris*, 1886
- L'Algerie et la Tunisie. 8° *Paris*, 1887
- De la Colonisation chez les Peuples Modernes. 4th edition. 8° *Paris*, 1891
- Le Roy, P. L.** A Narrative of the Singular Adventures of Four Russian Sailors who were Cast Away on the Desert Island of East-Spitzbergen. See Staehlin, J. von. An Account of the New Northern Archipelago, &c.
- See Pinkerton, Vol. 1: Appendix 1.
- Le Roy, Rev. Father.** See Roy.
- Le Sage, H.** Notions on the Chorography of Brazil by Joaquim Manoel de Macedo. 8° *Leipzig*, 1873
- Lescarbot, Marke.** See Purchas, Vol. 4: Appendix 1.
- Leslie, A.** See Nordenskiöld.
- Leslie, D.** The Native Custom of "Hlonipa." 12° N.D.

- Leslie, Robert C.** See Rogers.
- Leslie, Dr Rolph.** A Few Practical Hints for Travellers in the Tropics. Small 8° N. D.
- Lespy, V.** See Molyneux, R. G.
- Lesquereux, L.** See Gwen; also United States, G, a, c, Geological Survey of the Territories, Vol. 8, Part 3—The Cretaceous and Tertiary Floras: Appendix 2.
- Lessar, —.** Account of Mr Lessar's Ride from Askhabad to Herat. Russian Abstract, No. 19. (From the *Golos*, Nos. 236 and 239, 1st (13th) and 4th (16th) September.) Translated by Robert Michell. Folio* 1882
- Lesseps, Ferdinand de.** The Isthmus of Suez Question. *Maps.* 8° 1855
- Percement de l'Isthme de Suez. Exposé et Documents Officiels. *Maps Paris, 1855*
- New Facts and Figures relative to the Isthmus of Suez Canal; with a Reply to the *Edinburgh Review*, by St Hilaire. 8° 1856
- Percement de l'Isthme de Suez. Rapport et Projet de la Commission Internationale. 3^e Serie. 8° Paris, 1856
- Inquiry into the Opinions of the Commercial Classes of Great Britain on the Suez Ship Canal. *Maps.* 8° 1857
- Percement de l'Isthme de Suez. Actes Constitutifs de la Compagnie Universelle du Canal Maritime de Suez. 6^{me} Série. *Maps and plans.* 8° 1866
- The History of the Suez Canal: a Personal Narrative. Translated by Sir H. Drummond Wolff. 12° 1876
- Addresses at the De Lesseps Banquet, given at Delmonico's, 1st March 1880. 8° New York, 1880
- See Colombia; Panama: Appendix 2.
- Lesseps, J. B. B.** Journal Historique du Voyage de M. de Lesseps, Consul de France, employé dans l'Expédition de M. le Comte de la Pérouse. 2 vols. *Maps.* Small 8° Paris, 1790
- Travels in Kamtschatka during the years 1787 and 1788. Translated from the French. 2 vols. in 1. 8° 1790
- See Pelham, Vol. 2: Appendix 1.
- Lesson, Dr A.** Les Polynésiens, leur Origine, leurs Migrations, leur Langage. Ouvrage rédigé d'après le Manuscrit de l'Auteur, par Ludovic Martinet. 4 vols. *Maps.* 8° Paris, 1880-84
- Lester, C. Edwards.** Sam Houston and his Republic. *Portrait.* 8° New York, 1846
- Le Strange, Guy.** Palestine under the Moslems: a Description of Syria and the Holy Land, from A.D. 650 to 1500. Translated from the works of the Mediæval Arab Geographers. *Maps, plans, and illustrations.* 8° 1890
- Le Strange, Guy.** See Schumacher; also Turkey in Asia, B: Appendix 2.
- Letellier, L. Victor.** Vocabulaire Oriental, Français, Italien, Arabe, Turc, et Grec. Composé pour la Conversation usuelles et dans lequel se Trouve Figurée la Prononciation à l'Aide des Lettres Françaises. Oblong 8° Paris, 1838
- Lethbridge, Sir Roper.** See Thornton.
- Letourneux, A.** See Hanoteau; Playfair.
- Letronne, A.** Recherches Géographiques et critiques sur le livre De mensura orbis terræ, composé en Irlande au commencement du neuvième Siècle par Dicuil, suivies du texte restitué par A. Letronne. 8° Paris, 1814
- L'Isthme de Suez. Le Canal de Jonction des deux Mers sous les Grecs, les Romains et les Arabes. 8° Paris, 1841
- Œuvres Choies de A. J. Letronne. . . . Par E. Fagnan. Deuxième Série. Géographie et Cosmographie. 2 vols. *Maps and plates.* 8° Paris, 1883
- Lettres Édifiantes et Curieuses des Missions Étrangères.** 26 vols. 1780-83 [For Contents, see Voyages and Travels: Appendix 1.]
- Leubel, A. G.** El Peru en 1860, ó sea Anuario Nacional. 12° Lima, 1861
- Leucander.** See Whiteman in Hakluyt's Voyages, Vol. 2: Appendix 1.
- Leupe, P. A.** De Reizen der Nederlanders naar Nieuw-Guinea en de Papoesche Eilanden in de 17^{de} en 18^{de} Eeuw. *Maps.* 8° The Hague, 1875
- See Coen, C. J.; Vries, M. G.
- Leutemann, H.** Graphic Pictures of Native Life in Distant Lands, illustrating the Typical Races of Mankind; with Explanatory Text by Professor A. Kirchoff. Translated from the German by George Philip, jun. *Plates.* 4° 1888
- Leutholf, J.** Jobi Ludolfi aliàs Leutholf dicti Historia Æthiopica, sive Brevis et Succincta Descriptio Regni Habessinorum, quod vulgò malè Presbyteri Johannis vocatur, &c. *Map and plates.* Folio Frankfort-o-M., 1681
- A New History of Ethiopia, being a Full and Accurate Description of the Kingdom of Abissinia . . . called the Empire of Prester John. By the Learned Job Ludolphus. Made English by J. P., Gent. *Plates.* Folio 1682
- The same. 2nd edition. To which is added . . . a Preface . . . with the Life of Gregorius Abba. Made English by J. P., Gent. *Map and plates.* Folio 1684

- Leutholf, J.** Jobi Ludolfi, aliàs Leutholf dicti, ad suam Historiam Æthiopicam antehac editam Commentarius. *Maps and plates.* Folio *Frankfort-o-M.*, 1691
— Psalterium Davidis, Æthiopicè et Latine. . . . Accedunt Æthiopicè tantum Hymni et Orationes aliquot Vet. et Novi Testamenti, item Canticum Canticorum. Small 4° *Frankfort-o-M.*, 1701
- Levaillant, F.** Voyage dans l'Intérieur de l'Afrique, par le Cap de Bonne-Espérance, dans les années 1780-85. 2 vols. in 1. *Plates.* 4° *Paris*, 1790
— The same. 2 vols. *Illustrations.* 8° *Paris*, 1790
— Second Voyage dans l'Intérieur de l'Afrique, par le Cap de Bonne-Espérance. 3 vols. in 2. *Plates.* 8° *Paris*, An. III. [1794-95]
— The same, dans les années 1783-85. 2 vols. *Maps and plates.* 4° *Paris*, An. IV. [1795-96]
- Levasseur, Prof. Émile.** Inauguration du Buste du Dr Crevaux. 8° *Nancy*, 1885
— La Statistique Graphique. *Maps and diagrams.* 8° 1885
— La Statistique Officielle en France; Organisation, Travaux, et Publications des Services de Statistique des différents Ministères précédée d'un aperçu Historique. Large 8° *Nancy*, 1885
— Statistique de la Superficie et de la Population des Contrées de la Terre. *Maps.* Large 8° *Rome*, 1887
— Les Alpes et les grandes Ascensions. *Maps and illustrations.* Large 8° *Paris*, 1889
— Le Brésil. Deuxième édition, illustrée de gravures, cartes, et graphiques, accompagnée d'un Appendice . . . et d'un Album de Vues du Brésil. 2 vols. 4° *Paris*, 1889
— Le Brésil. (Extrait de la Grande Encyclopédie.) *Map and illustrations.* 4° *Paris*, 1889
— Note sur la valeur de la production Agricole. 8° *Paris*, 1891
— Note sur la méthode d'Enseignement de la Géographie. 8° [1891?]
— L'Europe. (Extrait de la Grande Encyclopédie, Tome 16.) Par E. Levasseur, avec la collaboration de MM. Hahn, Trouessart, et Deniker. *Map.* 4° *Paris*, 1892
— Superficie et Population: les Etats d'Europe; Division de la Terre en Cinq Parties du Monde. 4° [*Paris*] 1892
— La France et ses Colonies. Géographie et Statistique. New edition. 3 vols. *Illustrations.* 8° *Paris*, 1893
- Levchine, Alexis de.** Description des Hordes et des Steppes des Kirghiz-Kazaks, ou Kirghiz-Kafssaks. Traduite du Russe par F. de Pigny. *Map and plates.* 8° *Paris*, 1840
- Level, Andres A.** Nomenclator de Venezuela, contenido de su censo en orden Alfabético. 2 vols. Folio *Caracas*, 1883
- "Leven" and "Barracouta."** See Boteler; Owen.
- Leveson, Capt. J. J.** See United Kingdom, G, War Office Publ.: Appendix 2.
- Leveson, H. A.** The High Lands of the Cameroons and Ambas Bay, giving some Description of this most eligible site for a flourishing European colony, and showing its peculiar natural advantages as a Sanitarium, Trading Settlement, Naval Station, and Coaling Depôt. Folio* 1871
- Levesque, Pierre-Charles.** Histoire de Russie; nouvelle édition, corrigée et augmentée, et conduite jusqu'à la Mort de l'Impératrice Catherine II. 8 vols. *Maps.* 8° *Hamburg*, 1800
- Levey, G. C.** A Handy Guide to the River Plate, including the Argentine Republic, Uruguay, and Paraguay, their Physical Features, Resources, Railways, and Finances. *Map.* 12° N. D.
- Levieux, Fernand.** Considerations Géographiques sur les Centres de Civilisation. *Map.* 8° *Brussels*, 1892
- Levison, H. A.** ["The Old Shekary"]: The Projected Sub-Marine Telegraph Cable to India and Australia considered as being the most direct, expeditious, and secure line of communication, . . . and compared with existing land lines. *Map.* 8° 1869
— Camp Life and its Requirements for Soldiers, Travellers, and Sportsmen. Part 1. *Plates.* 8° 1872
- Levy, W. Hanks.** Blindness and the Blind; or, A Treatise on the Science of Typhology. Small 8° 1872
- Lewin, F. M.** See Jochmus.
- Lewin, T.** The Life and Epistles of St Paul. 2 vols. *Maps and plates.* 4° 1875
- Lewin, Thomas.** The Invasion of Britain by Julius Cæsar. *Maps.* 8° 1859
- Lewin, Col. T. H.** The Hill Tracts of Chittagong and the Dwellers therein; with Comparative Vocabularies of the Hill Dialects. 8° *Calcutta*, 1869
— Wild Races of South-Eastern India. 12° 1870
— A Fly on the Wheel; or, How I helped to govern India. *Maps and illustrations.* 8° 1884
- Lewis, E. W.** Physical Geography: a Series of Facts and Theories arranged upon the Basis of Questions set at the Oxford and Cambridge Local Examinations. 12° 1880
- Lewis, George.** On a Visit to Ceylon, and the Relation of Ceylonese Beetles to the Vegetation there. 8° 1882
- Lewis, Prof. H.** See Turkey in Asia, B: Appendix 2.

- Lewis, J. W.** See South Australia, A: Appendix 2.
- Lewis, Matthew Gregory.** Journal of a Residence among the Negroes in the West Indies. 12° 1845
- Lewis, Hon. Samuel.** See Blyden.
- Lewis, Tayler.** State Rights: a Photograph from the Ruins of Ancient Greece; with appended Dissertations on the Ideas of Nationality, of Sovereignty, and the Right of Revolution. 8°
Albany, N. Y., 1865
- Lewis and Clarke, Cpts.** Travels to the Source of the Missouri River, and across the American Continent to the Pacific Ocean, in 1804-6. *Maps.* 4° 1814
— See Coues; also Eyriès, Vol. 9; Phillips [1], Collection of Modern and Contemporary Voyages and Travels, Vol. 6: Appendix 1.
- Lewis's New Traveller's Guide,** or a Pocket Edition of the English Counties, containing all the Direct and Cross Roads in England and Wales. *Maps.* 12° 1819
- Ley, W. Clement.** Aids to the Study and Forecast of Weather. *Charts.* 8° 1880
- Leybold, F.** Excursion a las Pampas Argentinas, 1871. *Map.* 8°
Santiago, 1873
- Leycester, Lieut.** Greek Inscriptions discovered in the Islands of Santorin and Milo. Edited by John Hogg. 8°
N. P., N. D.
- Leyden, John.** Historical Account of Discoveries and Travels in Africa; enlarged and completed to the Present Time, with Illustrations of its Geography, Natural History, and the Moral and Social Condition of its Inhabitants, by Hugh Murray. 2 vols. *Maps.* 8°
Edinburgh, 1817
— See Murray, Hugh.
- Leyds, J. J. K.** "Tellus et Homo": Eenige onderzoekingen op Geophysisch Anthropologisch en aanverwant Gebied. (Stellingen en Desiderata.) 8°
Amsterdam, 1885
- Leyland, John.** The Peak of Derbyshire, its Scenery and Antiquities; with illustrations by Alfred Dawson and Herbert Railton. 8° 1891
— The Yorkshire Coast and the Cleveland Hills and Dales; with illustrations by Alfred Dawson and Lancelot Speed. 8° 1892
- Leyland, R. W.** Round the World in 124 Days. *Map and photographs.* 8°
Liverpool, 1880
- Leys, P.** Borneo. Despatch from Consul-General Leys to Earl Granville. *Map. Folio* 1883
- Leys, T. W.** See Sherrin and Wallace.
- Leyst, E.** Katalog der Meteorologischen Beobachtungen in Russland und Finnland. Vierter Supplement-band zum Repertorium für Meteorologie herausgegeben von der Kaiserlichen Academie der Wissenschaften. 4°
St Petersburg, 1887
- L'Heremite, Admiral J.** See Hermite.
- Lhotsky, Dr J.** A Journey from Sydney to the Australian Alps: being an Account of the Geographical and Natural Relations of the Country traversed, its Aborigines, &c., together with some General Information respecting the Colony of New South Wales. 8°
Sydney, 1835
- Liagre, J.** Cosmographie Stellaire. *Plates.* 12°
Brussels, 1884
- Liais, E.** Exploração dos Rios S. Francisco e das Velhas. 4°
[Rio de Janeiro, 1863]
— Climats, Géologie, Faune, et Géographie Botanique du Brésil. *Map. Large 8°*
Paris, 1872
- Lias, Brau de Saint-Pol.** Déli et les Colons-Explorateurs Français. 8°
Paris, 1877
— Exploration et Colonisation. *Maps and plates.* 8°
Paris, 1878
— Percement de l'Isthme de Panama. *Maps and plates.* 8°
Paris, 1879
— Pérak et les Orangs-Sakèys: Voyage dans l'Intérieur de la Presqu'île Malaise. *Maps and illustrations.* 12°
Paris, 1883
— Ile de Sumatra, chez les Atchés, Lohong. *Map and illustrations.* 12°
Paris, 1884
— De France à Sumatra par Java, Singapour, et Pinang; les Anthropophages. *Maps and plates.* 12°
Paris, 1884
- Libbey, William, junr.** See Guyot.
- Libert, Abbé.** Voyage Pittoresque sur le Rhin depuis Mayence jusqu'à Dusseldorf, d'après l'Allemand. *Map and plates.* 8°
Frankfort-o-M., 1807
- Lichtenstein, Henry.** Travels in Southern Africa in 1803-6. Translated from the German by Anne Plumptre. 2 vols. *Map and plates.* 4° 1812-15
— See Eyriès, Vol. 11: Appendix 1.
- Licquet, Théod.** Rouen: Précis de son Histoire, son Commerce, son Industrie, ses Manufactures, ses Monumens. 12°
Rouen, 1831
- Liddell and Gordon, Messrs.** Report on the Proposed Railway between the Danube and the Black Sea (from Tchernavoda to Kustendjie), and the Free Port at Kustendjie. *Map.* 8° 1857
- Liddell, H. G.** See Dictionaries, General: Appendix 2.
- Lidsky, S. A.** Expedition in Turkestan and Bokhara in 1887. [In Russian.] 8°
- Lidstone, W.** See Brown, C. B.
- Lieber, O. M.** Notes on the Geology of the Coast of Labrador. 4°
Washington [1860]

- Liebig, J. V.** Induction und Deduction. 8° *Munich*, 1865
- Liebmann, Prof. J. A.** See Chisholm.
- Liebchen, Dr G.** Japan's landwirthschaftliche und allegemeinwirthschaftliche Verhältnisse. *Maps*. 8° *Jena*, 1882
- Liechtenstern, J. M. F. von.** Handbuch der neuesten Geographie des Oesterreichischen Kaiserstaates. 3 vols. 8° *Vienna*, 1817-18
- Liégeard, Stephen.** La Côte d'Azur. *Illustrations*. 4° *Paris* [1888]
- Lieussou, A.** Recherches sur les Variations de la Marche des Pendules et des Chronomètres, suivies d'un Projet d'Organisation du Service des Chronomètres Appartenant à la Marine. 8° *Paris*, 1854
- Light, Capt.** See Walpole, Turkey: Appendix 1.
- Light, Henry.** Travels in Egypt, Nubia, Holy Land, Mount Lebanon, and Cyprus, in the year 1814. *Plates*. 4° 1818
- Ligon, R.** See Recueil de divers Voyages, p. 595: Appendix 1.
- Liliencron, R. von.** Ueber den Inhalt der allgemeinen Bildung in der Zeit der Scholastik. 4° *Munich*, 1876
- Lilliehöök, C. B.** See Gaimard, Paul.
- Lima, Lopez de.** See Santarem.
- Linant de Bellefonds.** See Bellefonds.
- Lincoln, William.** History of Worcester, Massachusetts, from its earliest Settlement to September 1836. *Map*. 8° *Worcester*, 1837
- Lind, Dr J.** See Troil.
- Linda, Luca de.** Descriptio Orbis et Omnium ejus rerum Publicarum. 8° *Amsterdam*, 1665
- Lindahl, Erico.** See Ihre.
- Lindau, W. A.** Vergissmännicht. Ein Taschenbuch für den Besuch der Sächsischen Schweiz und der angränzenden Theile Böhmens. *Plate*. [Map wanting.] 8° *Dresden*, 1823
- Merkwürdigkeiten Dresdens und der Umgegend. *Maps*. 24° *Leipzig*, 1832
- Lindeman, Moritz.** Die arktische Fischerei der deutschen Seestädte, 1620-1868. In vergleichender Darstellung. (Ergänzungsheft, 26 — Petermann's Mittheilungen.) 2 charts. 4° *Gotha*, 1869
- Polar-Nachrichten. 4° *Gotha*, 1879
- Die Seefischereien, ihre Gebiete, Betrieb und Erträge, 1869-78. (Ergänzungsheft, 60 — Petermann's Mittheilungen.) *Maps*. 4° *Gotha*, 18
- Der Norddeutsche Lloyd, Geschichte und Handbuch. *Tables, maps, and illustrations*. 8° *Bremen*, 1892
- See Polar, Arctic, II: Appendix 2.
- and O. Finsch. Die zweite Deutsche Nordpolarfahrt in den Jahren 1869 und 1870 unter Führung des Kapitän Koldevey. Volksausgabe. *Maps and plates*. 8° *Leipzig*, 1875
- Lindenberg, Paul.** See Schütt.
- Linder, M.** Étude sur les Terrains de Transport du Département de la Gironde, suivie de Considérations sur la Formation du Terrain Quaternaire en général. 8° *Bordeaux*, 1868
- Lindhagen, D. G.** Geografiska Ortsbestämningar på Spetsbergen af Prof. A. E. Nordenskiöld. 4° *Stockholm*, 1863
- Lindhagen, G.** See Struve, W.
- Lindley, John.** The Vegetable Kingdom; or, The Structure, Classification, and Uses of Plants illustrated upon the Natural System. 3rd edition, with corrections and additional Genera. *Illustrations*. 8° 1853
- Lindley, Walter, and J. P. Widney.** California of the South, its Physical Geography, Climate, Resources, Routes of Travel, and Health-Resorts: being a complete Guide-Book to Southern California. *Maps and illustrations*. 8° *New York*, 1888
- Lindsay, A. W. C.** Report on the Mysore General Census of 1871. *Map*. 8° *Bangalore*, 1874
- Supplement to the same. Appendices A to II. 8° *Bangalore*, 1875
- Lindsay, D.** See South Australia, A: Appendix 2.
- Lindsay, David B.** Remarks on the Opening of Trade and Cultivation of Tropical Products in the Kingdom of Usambara, East Africa. 8° 1885
- Lindsay, H. H.** Report of Proceedings on a Voyage to the Northern Ports of China in the ship "Lord Amherst." 2nd edition. 8° 1834
- Lindsay, John.** Voyage to the Coast of Africa in 1758, containing an Account of the Expedition to, and taking of the Island of Goree, by the Hon. Aug. Keppel. *Map and plates*. 4° 1759
- Lindsay, Lord.** Letters on Egypt, Edom, and the Holy Land. 8° 1847
- See Crawford and Balcarres.
- Lindsay, Rev. T. M.** See Moir.
- Lindsay, W. Lauder.** Experiments on the Dyeing Properties of Lichens. 8° *Edinburgh*, 1854
- The Flora of Iceland. 8° *Edinburgh*, 1861
- On the Geology of the Gold-Fields of Auckland, New Zealand. 8° 1862
- On the Geology of the Gold-Fields of Otago, New Zealand. [2 leaves.] 8° 1862
- The Lichen-Flora of Greenland; with Notes of Diatomacæ from Danish Greenland collected by Robert Brown, by Prof. Dickie. 8° [*Edinburgh*, 1870]
- Lindsay, W. S.** History of Merchant Shipping and Ancient Commerce. 4 vols. *Maps and illustrations*. 8° 1883

- Lindström, A.** See Sweden, A: Appendix 2.
- Lindström, G.** Om Trias och Juraförsteningar från Spetsbergen. *Plates.* 4°
Stockholm, 1865
— See Richthofen.
- Lindt, J. W.** Picturesque New Guinea; with an Historical Introduction, and Supplementary Chapters on the Manners and Customs of the Papuans. Accompanied with Fifty full-page Autotype Illustrations from Negatives of Portraits from Life, and Groups and Landscapes from Nature. 4° 1887
- Linet, Ph.** See Taylor, C. E.
- Link, H. F.** See Pelham, Vol. 2: Appendix 1.
- Linna, Nicolaus de.** See Hakluyt, Vol. 1: Appendix 1.
- Linnæus, C.** Lachesis Lapponica, or a Tour in Lapland. Now first published from the Original Manuscript Journal of the celebrated Linnæus, by J. E. Smith. 2 vols. 8° 1811
— See Ahrling.
- Linnarsson, J. G. O.** See Sweden, A: Appendix 2.
- Linschoten, J. H. van.** Discourse of Voyages into the East and West Indies. *Maps.* Folio 1598
[For Contents, see Appendix 1.]
— See Hakluyt Soc. Publ., Vols. 70, 71; Astley, Vol. 1; Purchas, Vol. 2, Book 10; Allgemeine Historie, Vol. 1: Appendix 1; also India: Appendix 2.
- Linth, A. Escher von der.** Geologische Bemerkungen über das Nördliche Vorarlberg und einige angrenzende Gegenden. *Plates.* 4° *Zurich, 1853*
- Liorel, Jules.** Races Berbères Kabylie du Jurjura. Preface de Émile Masqueray. 12° *Paris, N. D.*
- Liot, Capt. W. B.** Panamá, Nicaragua, and Tehuantepec; or, Considerations upon the Question of Communication between the Atlantic and Pacific Oceans. *Plates.* 8° 1849
- Lippencott, J. B.** A Complete Pronouncing Gazetteer or Geographical Dictionary of the World. Edited by J. Thomas and T. Baldwin. 2 vols. Royal 8° *Philadelphia, 1885*
— New edition. Royal 8° *Philadelphia, 1893*
- Lisiansky, Urey.** A Voyage round the World, in the years 1803-4-5-6, performed by order of His Imperial Majesty Alexander the First, Emperor of Russia, in the ship "Neva." *Portrait and maps.* 4° 1814
— See Eyriès, Vol. 6: Appendix 1.
- Lisle, A. de.** See Ducat.
- Lisle, — de.** See Allgemeine Historie, Vol. 19: Appendix 1.
- Lissignol, E.** See Mueller, F. von.
- Lista, Ramon.** Viaje al Pais de los Tehuelches. Exploraciones en la Patagonia Austral. *Maps and plates.* 8°
Buenos Ayres, 1879
— Exploracion de la Costa Oriental de la Patagonia, bajo los auspicios del Gobierno Nacional. *Plate.* 8°
Buenos Ayres, 1880
— Mis Exploraciones y Descubrimientos en la Patagonia, 1877-80. *Maps, portraits, and plates.* Large 8°
Buenos Ayres, 1880
— El Territorio de las Misiones. *Maps and plates.* Small folio
Buenos Ayres, 1883
— Viaje al Pais de los Onas, Tierra del Fuego. *Map and plates.* 8°
Buenos Ayres, 1887
- Lister, Christopher.** See Withrington, R., in Burney, Vol. 2; and Hakluyt, Vol. 4: Appendix 1.
- Lithgow, William.** Travels and Voyages through Europe, Asia, and Africa for Nineteen Years; containing an Account of the Religion . . . of the several Countries . . . and a Description of Jerusalem . . . ; also a Narrative of the Tortures he suffered in the Spanish Inquisition, &c. 11th edition. *Plates.* 8° 1770
- Little, Archibald John.** Through the Yang-tse Gorges; or, Trade and Travel in Western China. *Map.* 8° 1888
— Notes on Western China and the Opening of Ch'ung-King. 8° [1890]
— See Hosie.
- Little, Lieut. C. B.** See West.
- Little, Rev. Henry W.** Madagascar, its History and People. *Map.* 8° 1884
- Littlehales, G. W.** See United States, E, a, Hydrographic Office Pubs.: Appendix 2.
- Littrow, H. von.** Ueber Seekarten neuerer Art, und über die Darstellung des Meeresgrundes. Square 8° *Budapest, 1874*
- Littrow, Karl von.** Verzeichniss geographischer Ortsbestimmungen nach den neuesten Quellen und mit Angabe derselben. 8° *Leipzig, 1844*
— Die Culminationspunkte der Oestlichen Central-Alpen. 8° *Vienna, 1853*
— Ueber das allgemeine Niveau der Meere. 8° *Vienna, 1853*
- Liveing, Edward H.** Transylvanian Gold Mining. *Map.* 8°
Newcastle-upon-Tyne, 1886
- Liversidge, Prof. A.** List of Scientific Papers and Reports by Professor Archibald Liversidge. 8° *Sydney, N. D.*
— The Minerals of New South Wales. 2nd edition. 4° [Sydney, 1882]
— The Minerals of New South Wales, &c. *Map and diagrams.* Large 8° 1888
— See New South Wales, B: Appendix 2.

- Livingstone, David.** South-Central Africa and its Explorer: being the Report of a Meeting held in Cape Town, Nov. 12, 1856, in honour of the Rev. Dr Livingstone; with Notes by the Astronomer-Royal. 8° *Cape Town*, 1856
- Missionary Travels and Researches in South Africa, including a Sketch of Sixteen Years' Residence in the Interior of Africa, and a Journey from the Cape of Good Hope to Loanda on the West Coast, thence across the Continent, down the River Zambesi, to the Eastern Ocean. *Maps and plates.* 8° 1857
- Outlines of his Missionary Journeys and Discoveries in Central South Africa. *Map.* 8° 1857
- Narrative of Discoveries. 12° 1857
- Analysis of the Language of the Bechuanas. 4° 1858
- Cambridge Lectures; with a Prefatory Letter by Professor Sedgwick. Edited, with Life, Notes, &c., by W. Monk. *Portrait and map.* 8° 1858
- The Farewell Livingstone Festival. 8° [1858]
- Newspaper Cuttings. 8° 1872
- Report to the Subscribers by the Livingstone Search and Relief Committee. 8° 1872
- Despatches in 1870-71-72. Folio* 1872
- The Finding of Dr Livingstone by H. M. Stanley. *Plates.* 8° N.D.
- The Last Journals of David Livingstone in Central Africa; continued by a Narrative of his Last Moments and Sufferings, obtained from his Faithful servants Chuma and Susi. Edited by Horace Waller. 2 vols. *Plates and loose map.* 8° 1874
- See Blaikie; Johnston; Montefiore; Riso; Stanley, Dean; Stanley, H. M.; Vallat.
- and Charles Livingstone. Narrative of an Expedition to the Zambesi and its Tributaries, and of the Discovery of the Lakes Shirwa and Nyassa, 1858-64. *Map and plates.* 8° 1865
- Lizzoli, L.** Osservazioni sul dipartimento dell' Agogna. 8° *Milan*, 1802
- Ljungstedt, Sir Andrew.** An Historical Sketch of the Portuguese Settlements in China, and of the Roman Catholic Church and Mission in China; with a Supplementary Chapter descriptive of the City of Canton. *Maps and plates.* 8° *Boston, Mass.*, 1836
- Lianradó, André de.** Quatrième Congrès International de Navigation Intérieure, Manchester, 1890. La Navigation Intérieure en Espagne. Folio* 1890
- Lloyd, G. T.** Thirty-three Years in Tasmania and Victoria: being the actual experience of the Author, interspersed with Historic Jottings, Narratives, and Counsel to Emigrants. *Map.* Sm. 8° 1862
- Lloyd, H. E.** See Orlich.
- Lloyd, J. A.** Account of Levellings carried across the Isthmus of Panamá to ascertain the relative Height of the Pacific Ocean at Panamá and of the Atlantic at the mouth of the River Chagres; accompanied by Geographical and Topographical Notices of the Isthmus. 4° 1829
- Lloyd, L.** Scandinavian Adventures, with some Account of the Northern Fauna. 2 vols. *Maps and plates.* Royal 8° 1854
- Lloyd, Susette Harriet.** Sketches of Bermuda. *Plates.* 8° 1835
- Lloyd, Major Sir W.** Narrative of a Journey from Caunpoor to the Boorendo Pass in the Himalaya Mountains, viâ Gwalior, Agra, Delhi, and Sirhind; with Capt. A. Gerard's Account of an attempt to penetrate to Garoo and the Lake Manasarowara. 2 vols. *Maps.* 8° 1840
- See Gerard, A.
- Loaisa, Garcia de.** See Loyasa.
- Lobate, Jose G.** Estudio quimico-industrial de los varios Productos del Maguery Mexicano y Analisis Quimico del Aguariuel y el Pulque. 12° *Mexico*, 1884
- Lobeck, Justo Florian.** Ojeada retrospectiva sobre la marcha que, desde los tiempos antiguos hasta nuestros dias, se ha seguido al tratar de la Mitolojia Clásica. Estudio primero. 8° *Santiago*, 1862
- Lobley, J. Logan.** Mount Vesuvius: a Descriptive, Historical, and Geological Account of the Volcano; with a Notice of the recent Eruption, and an Appendix containing Letters by Pliny the Younger, &c. *Map, plate, and section.* 8° 1868
- Mount Vesuvius and its surroundings. *Map and illustrations.* 8° 1889
- Lobo, Jerome.** Voyage Historique d'Abissinie. Traduite du Portugais, continuée et augmentée de plusieurs dissertations, lettres et mémoires, par M. Legrand. *Maps.* 4° *Paris*, 1728
- Voyage to Abyssinia, containing a Narrative of the dangers he underwent in his attempt to pass from the Indies into Abyssinia; with a Description of the Coasts of the Red Sea, History, Laws, Religion, &c., of the Abyssens; Admission of the Jesuits into Abyssinia in 1622 and Expulsion in 1634; a Description of the Nile; with a Continuation of the History, by Legrand. 8° 1735
- See Gottfried; Pinkerton, Vol. 15; Ray; Thevenot, Vol. 4: Appendix 1.
- Lobysévitch, Théodore.** La Ligne Militaire du Syr-Daria. 8° *St Petersburg*, 1865

- Loch, H. B.** Personal Narrative of Occurrences during Lord Elgin's Second Embassy to China, 1860. *Maps and portrait.* 8° 1869
- Lock, Alfred G.** Gold, its Occurrence and Extraction, embracing the Geographical and Geological Distribution, and the Mineralogical Characters of Gold-bearing Rocks; a Bibliography of the subject, and a Glossary of English and Foreign Technical Terms. *Frontispiece, maps, and illustrations.* Large 8° 1882
- Lock, C. G. W.** The Home of the Eddas. With a chapter on the Sprengisandr, by Dr C. Le Neve Foster. 8° 1879
- Locke, John.** Meteorology of the Sea: Weather Maps, Storm Telegraphs, and the submarine Atlantic Cable. 8°
Dublin, 1860
- Polar Exploration, Arctic and Antarctic. *Diagrams.* 8° *Dublin, 1861*
- Remarkable Discoveries in Central Australia; with an Improved Map showing the additional routes of Stuart and Burke: Second Paper. 8° *Dublin, 1862*
- The same, with Map showing the principal routes, including Stuart's Third and Successful Attempt to reach the Northern Coast: Third Paper. 8°
Dublin, 1863
- Lockhart, William.** The Medical Missionary in China, a Narrative of Twenty Years' Experience. *Plate.* 8° 1861
- Lockhart, Capt. W. S. A.** See Mouraviev; also Asia, Central: Appendix 2.
- Lockwood, Anthony.** A brief Description of Nova Scotia, with Plates of the principal Harbours, including a particular Account of the Island of Grand Manan. *Plates.* 4° 1818
- Lockyer, Prof. J. Norman.** Outlines of Physiography: the Movements of the Earth. *Illustrations.* 12° 1887
— See Symons.
- Locusteanu, C.** Dictionar Geografic al Judetului Românati. 8° *Bucharest, 1889*
- Loczy, Professor.** Rapport de la Commission d'Études du Lac Balaton pour 1891. Large 8°
Budapest, 1891
- Loescher, Abraham.** See Pausanias.
- Loewy, B.** See Victoria, C: Appendix 2.
- Löffler, Prof. Dr. E.** Forsög paa en geognostisk Tydning af Landøens Overfladeforhold. 8° *Copenhagen, 1876*
- Haandbog i Geographien. *Maps.* 8° *Copenhagen, 1866*
- Quelques Réflexions sur les Études Géographiques, leur but et leur situation actuelle. Small 8° *Copenhagen, 1879*
- The Vineland Excursions of the Ancient Scandinavians. 8°
Copenhagen, 1883
- Löfstrand, G.** See Sweden, A: Appendix 2.
- Loftie, W. J.** A History of London. 2 vols. *Maps and illustrations.* 8° 1883
- Loftus, A. J.** Notes of a Journey across the Isthmus of Kra, made with the French Government Survey Expedition, January to April 1883; with Explanatory Map and Sections, and Appendix containing Reprint of Report to the Indian Government by Captains Fraser and Forlong in 1863. 8° *Singapore, 1883*
- A New Year's Paper on the Development of the Kingdom of Siam. *Map.* 8° 1890
- The Kingdom of Siam, its Progress and Prospects. *Map and portraits.* 8° 1891
- Loftus, W. Kennett.** Travels and Researches in Chaldea and Susiana; with an Account of Excavations at Warka, the "Erech" of Nimrod, and Shush, "Shushan the Palace" of Esther, in 1849-52. *Maps and plates.* 8° 1857
- Logan, J. Richardson.** The Rocks of Pulo Ubin, with some Remarks on the Formation and Structure of the Hypogene Rocks, and on the Metamorphic Theory. 4° *Singapore, 1846*
- Ethnology of the Indo-Pacific Islands. Part 2. Appendix. The Semitic and African Numerals. 8° *Penang, 1855-56*
- Logan, Josias.** See Purchas, Vol. 3, Book 3: Appendix 1.
- Logan, Capt. P.** Journal of a Journey from Brisbane Town to St George's Pass; with an Account of his Murder by the Natives of New South Wales, by Lieutenant Edwards. Folio
Sydney, 1826-30
- Logan, William.** Malabar. 2 vols. *Maps, chart, and plates.* 8° *Madras, 1887*
- A Collection of Treaties, Engagements, and other Papers of importance relating to British Affairs in Malabar. Edited with Notes by W. Logan. 2nd edition. Large 8° *Madras, 1891*
- Logan, Sir William E.** Plans of Various Lakes and Rivers between Lake Huron and the River Ottawa, to accompany the Geological Reports for 1853-56. 4
Toronto, 1857
- Löher F. von.** Cypem. Reiseberichte über Natur und Landschaft, Volk und Geschichte. Small 8° *Stuttgart, 1878*
- Cyprus, Historical and Descriptive. Adapted from the German of Franz von Löher, with much additional matter by Mrs A. Batson Joyner. *Maps.* Square 8° 1878
- Lok, Capt. John.** See Astley, Vol. 1; Hakluyt, Vol. 2; Ker, Vol. 7; Allgemeine Historie, Vol. 1: Appendix 1.
- Lok, Michael.** See Burney, Vol. 2: Appendix 1.
- Lollis, Cesare De.** Cristoforo Colombo nella Leggenda e nella Storia. 8°
Milan, 1892

- Lomba, Ramon Lopez.** La República Oriental del Uruguay. Obra de Estadística escrita con el fin de hacer conocer bajo todos sus aspectos principales el país y las incomparables ventajas que ofrece a la Emigración Europea. *Map. Large 8° Montevideo, 1884*
- Lombard, H. C.** Climatologie Médicale. Atlas de la distribution géographique des maladies dans leurs rapports avec les climats. 4° *Paris, 1880*
- Lombardini, Elia.** Saggio Idrologico sul Nilo. *Maps. 4° Milan, 1864*
— Essai sur l'Hydrologie du Nil. 2 maps, 1 diagram. 4° *Paris, 1865*
- Lommel, Eugen.** Georg Simon Ohm's wissenschaftliche Leistungen. Festrede gehalten in der öffentlichen Sitzung der K. B. Akademie der Wissenschaften zu München am 28 März 1889. 4° *Munich, 1889*
— See Fraunhofer.
- Long, Baron de.** Pilote Norvégien d'après les travaux de la direction Hydrographique de Norvège, réunis et traduits. *Plates. 8° Paris, 1858*
- Long, C. Chaillé.** See Chaillé-Long.
- Long, Major E. H.** See Eyriès, Vol. 9: Appendix 1.
- Long, Prof. George.** See Xenophon's "Anabasis."
— See Herodotus 4 Trendelenburg.
— and G. R. Porter. The Geography of Great Britain. Part 1. England and Wales; with Statistics to 1850 by Hyde Clarke. 8° *N. D.*
— G. R. Porter, and G. Tucker. America and the West Indies Geographically Described. *Maps. 8° 1845*
- Long, Henry Lawes.** Campaign of Alexander in Afghanistan. *Map. 8° 1848*
— Survey of the Early Geography of Western Europe, as Connected with the First Inhabitants of Britain, their Origin, Language, Religious Rites, and Edifices. *Map and plates. 8° 1859*
- Long, J. le.** La République Argentine. Étude sur sa situation économique et son état financier en 1876. 2nd edition. 8° *Bordeaux, 1876*
— Les Pampas de la République Argentine. 2nd edition. *Map. 8° Paris, 1878*
- Long, J.** Voyages and Travels of an Indian Interpreter and Trader, describing the Manners and Customs of the North-American Indians; with an Account of the Posts situated on the River Saint Lawrence, Lake Ontario, &c.; to which is added a Vocabulary of the Chippeway Language . . . a list of words in the Iroquois, Mobegan, Shawanee, and Esquimeaux Tongues, &c. *Map. 4° 1791*
- Long, Rev. J.** Peeps into Social Life in Calcutta a Century Ago. 8° *Calcutta, 1868*
- Long, Rev. J.** The Social Condition of the Muhammadans of Bengal, and the Remedies. 8° *Calcutta, 1869*
— Oriental Proverbs and their Uses. 8° 1875
— On Russian Proverbs, as illustrating Russian Manners and Customs. 8° 1876
— The Position of Turkey in Relation to British Interests in India. 8° 1876
— The Eastern Question in its Anglo-Indian Aspect. Small 8° 1877
— The Slavonic Provinces of Turkey: a Tour in the Autumn of 1875. 8° 1876
— A Visit to Russia in 1876. 8° *N. D.*
— Proverbs, English and Keltic, with their Eastern Relations. 8° *N. D.*
— Village Communities in India and Russia. 8° *Calcutta, N. D.*
— The Russian Bugbear: Turkey, Russia, and India. 8° *N. P., N. D.*
— Notes on a Visit to Moscow and Kiev in 1873 in Reference to the Russian Church, Bible Circulation, and Social Reform. 8° *N. D.*
- Longman, William.** Suggestions for the Exploration of Iceland. *Map. 8° [Printed by the Alpine Club] 1861*
- Longman's School Geographies.** See Chisholm.
- Longnon, A.** Géographie de la Gaule au VI^e Siècle. *Maps. 8° 1878*
- Longobard, —.** See Purchas, Vol. 3: Appendix 1.
- Longridge, James Atkinson.** The Hooghly and the Mutla. Edited by C. Manby and J. Forrest. *Map. 8° 1864*
- Longstaff, G. B.** Studies in Statistics, Social, Political, and Medical. *Maps and diagrams. 8° 1891*
— Rural Depopulation. Read before the Royal Statistical Society, 20th June 1893. 8° 1893
- Longstaff, L. W.** Notes on the Contents of the Wimbledon Free Public Library (September 1888). 3rd edition. 8° 1888
- Loomis, Elias.** An Introduction to Practical Astronomy, with a Collection of Astronomical Tables. 8° *New York, 1863*
- Lopatinsky, L.** Russo-Kabardinian Vocabulary. Published by the Educational Department of the Caucasus. [In Russian.] 8° *Tiflis, 1890*
- Lopes de Lima, José Joaquim.** Ensaios sobre a Statistica das Possessões Portuguezas na Africa Occidental e Oriental, na Asia Occidental, na China, e na Oceania, e Continuados por Francisco Maria Bordalo. 5 vols. *Maps and tables. 8° Lisbon, 1844-62*
Vol. 1.—Das Ilhas de Cabo-Verde no Mar Atlantico e suas Dependencias na Guiné Portugueza ao Norte do Equador.

Lopes de Lima, José Joaquim—*continued.*

Vol. 2.—Das Ilhas de S. Thomé e Principe no Golfo de Guiné, e sua Dependencia o Forte de S. João Baptista d'Ajuda na Costa de Léste, Chamada dos Popós Além da Mina.

Vol. 3.—De Angola e Benguella e suas Dependencias na Costa Occidental d'África ao sul do Equador.

Vol. 4.—De Moçambique e suas Dependencias na Costa Oriental da Africa ao sul do Equador.

Vol. 5.—Estado da India, Parte Primeira. Goa, Damão, Diu, e suas Dependencias.

— See Santarem.

Lopez de Legaspi, Michael. See Burney, Vol. 1; Purchas, Vol. 3: Appendix 1.

Lopez, Duarte or Edouardo. See Pigafetta, F; also Astley, Vol. 3; Gottfried; Purchas, Vol. 2, Book 6; Allgemeine Historie, Vol. 4: Appendix 1.

Lopez, Don Hippolito Ruiz, First Botanist, and Chief of the Expedition to Peru and Chili: Historical Eulogium of. Translated from the Spanish. 8*

Salisbury, 1831

Lopez, Juan Joze. Ueber die ökonomischen und politischen Beziehungen Deutschlands mit den La Plata-Staaten, und Europas mit den übrigen Hispano-Amerikanischen Republiken. 4*

Berlin, N. D.

Lopez y Ramajo, Antonio Maria. Breve Descripcion de las Cosas mas Notables que Existen en la insigne Ciudad de Alcalá de Henares. 4* Madrid, 1861

Lopez, Thomé. See Ramusio, Vol. 1; Collecção de Noticias, p. 610, Vol. 2: Appendix 1.

Lopez, Vicente F. Historia de la República Argentina su Origen su Revolucion y su Desarrollo Politico hasta 1852. 2 vols. *Planispheres.* 8* Buenos Ayres, 1883

Lorck, Andreas. Hermann von Salza, Sein Itinerar. Inaugural Dissertation zur Erlangung der Doctorwürde der philosophischen Facultat der Universität zu Kiel. 8*

Kiel, 1880

Lord, Eliot. See United States, G, c, Geological Survey [King] Monographs, Vol. 4, Comstock Mining and Miners: Appendix 2.

Lord, Rev. H. See Churchill, Vol. 6: Appendix 1.

Lord, J. K. The Naturalist in Vancouver Island and British Columbia. 2 vols. *Plates.* 8* 1866

Lord, W. B., and T. Baines. Shifts and Expedients of Camp Life, Travel, and Exploration. *Plates.* 8* 1876

Lorenz, Otto. Catalogue Général de la Librairie Française depuis 1840. Table des Matières, 1840-1875. [Vols. 7 and 8 of the whole work.] 2 vols. 8*

Paris, 1878-80

— The same. Tome Neuvième. (Tome Premier du Catalogue de 1876-85, A—H.) 8*

Paris, 1886

— The same. Tome Dixième. (Tome Second du Catalogue de 1876-85, I—Z.) 8*

Paris, 1887

— The same. Tome Onzième. (Table des Matières des Tomes IX. et X., 1876-85.) 8*

Paris, 1888

— See Jordell.

Lorenzen, Chr. C. Dannevirke og Omegn. *Map.* 12* Hadersleben, 1863

Lorentz, Dr Pablo G. See Argentine, D: Appendix 2.

Loriot, —. La France: Description Géographique, Statistique, et Topographique, Alsace, Haut-Rhin et Bas-Rhin, Seine Inférieure et Orne, Eure et Loire, et Puy de Dôme. 3 vols. *Maps.* 8*

Paris, 1834

Loriot, P. de. See Choffat.

Lorne, Marquis of. A Trip to the Tropics, and Home through America. 2nd edition. *Frontispiece.* 8* 1867

— Canadian Pictures, drawn with Pen and Pencil. *Map and illustrations.* 4*

1885

— Our Railway to the Pacific. With Illustrations by H. R. H. Princess Louise. Reprinted from *Good Words.* Large 8*

1886

— Canadian Life and Scenery; with Hints to intending Emigrants and Settlers. *Illustrations.* 12* 1886

Lortet, Dr. La Syrie d'Aujourd'hui: Voyages dans la Phénicie, le Liban, et la Judée 1875-80. *Maps and illustrations.* Folio

Paris, 1884

Loti, Pierre. Au Maroc. 12* Paris, 1890

Lottin de Laval, —. Voyage dans la Péninsule Arabique du Sinai et l'Égypte Moyenne, Histoire, Géographie, Épigraphie. 4*

Paris, 1855-59

Lottin, Victor. See Gaimard, Paul.

Lottner, F. H. Geognostische Skizze des Westfälischen Steinkohlen-Gebürges. 8*

Iserlohn, 1863

Loughman, T. C., and Lieut. H. B. Sandford. Brief Notes relative to the Satara Jageardars. [From India Records, No. 41] *Bombay,* 1857

Louis XVIII., King of France. Relation d'un Voyage à Bruxelles et à Coblentz, 1791. *Portrait.* 32* Paris, 1823

Louis, J. A. H. A Few Words on the Present State and Future Prospects of Sericulture in Bengal. 8* 1880

- Loureiro, J. de.** Flora Cochinchinensis, Sistens Plantas in Regno Cochinchina nascentes, quibus accedunt Aliae Observatae in Sinensi Imperio, Africa Orientali, Indiaeque Locis Variis . . . 2 vols. in 1. 4° *Lisbon*, 1790
- Loutfy Bey, Antoun Youssef.** Projet d'une ligne de Chemin de Fer reliant l'Égypte à la Syrie, Note lue à la Société Khédiviale de Géographie du Caire le 20 Mars 1891. *Map.* 8° *Cairo*, 1891
- Louw, P. J. F.** De Derde Javaansche Successie-Oorlog (1746-1755). Large 8° *Batavia*, 1889
- Lovén, S.** Om en Märklig i Nordsjön Lefvande Art af Spongia. *Plate.* 8° *Stockholm*, 1868
- Lovett, Major.** See Persia : Appendix 2.
- Lovett, Richard.** James Gilmour of Mongolia, his Diaries, Letters, and Reports. *Portraits, maps, and illustrations.* 8° 1892
— See Gilmour.
- Low, C. R.** History of the Indian Navy (1613-1863). 2 vols. 8° 1877
- Low, Hugh.** Sarawak, its Inhabitants and Productions. *Plates.* 8° 1848
- Low, Sampson.** See Catalogues, A, English Catalogue of Books : Appendix 2.
- Lowe, F.** See Smyth, W.
- Lowell, Percival.** Chosön, the Land of the Morning Calm : a Sketch of Korea. *Maps and illustrations.* Large 8° [1885]
- Löwenberg, J.** See Peschel.
- Löwenörn, P.** Beskrivelse til Kaartet over Færøerne. 4° *Copenhagen*, 1805
— New Sailing Directory for the Cattegat, the Sound, and the Belts ; with Directions for the Belt by Mr John Bain and other British Officers, and Descriptions of the New Lights and Alterations to the present time. 8° 1844
— See Mas.
- Löwenstern, Isidore.** Les États-Unis et la Havane : Souvenirs d'un Voyageur. 8° *Paris*, 1842
— Remarques sur la Deuxième Écriture Cunéiforme de Persepolis. 4° *Paris*, 1850
- Löwl, Dr Ferdinand.** Die Granitkerne des Kaiserwaldes bei Marienbad. Ein Problem der Gebirgskunde. *Maps and profiles.* 4° *Prague*, 1885
— See Germany, C, Forschungen, &c., Vol. 2 : Appendix 2.
- Low's** Discovery of the Banians. See Pinkerton, Vol. 8 : Appendix 1.
- Lowth, George T.** Wanderer in Arabia, or Western Footsteps in Eastern Tracks. 2 vols. *Plates.* 8° 1855
- Löwy, Rev. A.** Half a Century of Progress in the Knowledge and Practice of Judaism. 8° 1893
- Löwy, Rev. A.** See Catalogues, A : Appendix 2 (General).
- Loyasa, Garcia Jofre de.** See Burney, Vol. 1 ; Callander, Vol. 1 ; Gottfried ; Navaretti, Vol. 5 : Appendix 1.
- Loyer, Godfrey.** See Astley, Vol. 2 ; Allgemeine Historie, Vol. 3 : Appendix 1.
- Lozano, Pedro.** Description Chorographica del Terreno, Rios, Arboles y Animales de las dilatadissimas Provincias del Gran Chaco, Gualamba, y de los ritos . . . de las . . . Naciones . . . qui le habitan. Con una Cabal Relacion Historica, &c. *Map.* Square 8° *Cordova*, 1733
— See Angelis, Vol. 1 : Appendix 1.
- Luard, C. H.** See Williams, J. M.
- Lubafsky, A.** Juridical Monographs and Researches. Vol. 4. [In Russian.] Small 8° *St Petersburg*, 1878
- Lubbock, Sir John.** Pre-Historic Times, as Illustrated by Ancient Remains and the Manners and Customs of Modern Savages. 2nd edition. *Plates.* 8° 1869
— The Origin of Civilisation, and the Primitive Condition of Man : Mental and Social Condition of Savages. *Plates.* 8° 1870
- Lubbock, Mrs.** See Galton, F., Vacation Tourists.
- Luc, Jean André de.** Lettres Physiques et Morales sur l'Histoire de la Terre et de l'Homme. 5 vols. 8° *Paris*, 1779
— Introduction à la Physique Terrestre par les Fluides Expansibles . . . pour servir de suite et de Développement aux Recherches sur les Modifications de l'Atmosphère. 2 vols. *Tables.* 8° *Paris*, 1805
— Traité Élémentaire de Géologie. 8° *Paris*, 1806
— Histoire du Passage des Alpes par Annibal, dans laquelle on Détermine d'une manière précise la Route de ce Général, depuis Carthagène jusqu'au Tesin, d'après la Narration de Polybe, comparée aux Recherches Faites sur les Lieux. *Map.* *Geneva*, 1825
- Luca, Ferdinand de.** La Società Geografica Italiana : Memoria. 8° *Naples*, 1861
- Luca, Giuseppe de.** Carte Nautiche del Medio Evo Disegnate in Italia. *Map.* 4° *Naples*, 1866
— Storia Concetto Limiti della Geografia. 8° *Naples*, 1881
- Luca, Jean de.** See Gottfried ; Thevenot, Vol. 1 : Appendix 1.
- Lucas, C. P.** Introduction to a Historical Geography of the British Colonies. *Maps.* 12° *Oxford*, 1887
— Historical Geography of the British Colonies. 3 vols. *Maps.* 12° *Oxford*, 1888-94

- Lucas, Paul.** Voyage au Levant. 2 vols. *Maps and plates.* 12° *The Hague*, 1709
- Voyage dans la Grèce, l'Asie Mineure, la Macédoine, et l'Afrique. 2 vols. *Maps and plates.* 12° *Paris*, 1712
- Voyage fait en 1714, &c., dans la Turquie, l'Asie, Sourie, Palestine, Haute et Basse Egypt, &c. 2 vols. *Maps and plates.* 12° *Amsterdam*, 1720
- Lucca, Gaudenzio di.** The Adventures of Sig. Gaudenzio di Lucca: being the substance of his Examination before the Fathers of the Inquisition at Bologna in Italy. . . . Copied from the Original Manuscript in St Mark's Library at Venice, with Critical Notes of the learned Signor Rhedi. . . . Translated from the Italian. 8° 1774
- Lüdde, J. G.** Die Methodik der Erdkunde. 8° *Magdeburg*, 1842
- Zeitschrift für vergleichende Erdkunde. Vol. 1. *Maps.* 8° *Magdeburg*, 1842
- Die Geschichte der Methodologie der Erdkunde; in ihrer ersten Grundlage, vermittelt einer historisch-kritischen Zusammenstellung der Literatur der Methodologie der Erdkunde. 8° *Leipzig*, 1849
- Die Sonne im Dienste der Kartographie; kritische Erörterungen zur Geschichte der neueren Kartographie, nach Reliefs von C. Raaz, G. Woldermann, C. Bamberg, Fr. Schilling. New ed. by Franz Matthes. 8° *Weimar*, 1874
- Ludlam, A.** New Zealand Exhibition, 1865: Essay on the Cultivation and Acclimatisation of Trees and Plants. 8° *Dunedin*, 1865
- Ludlow, J. Malcolm.** British India, its Races and its History, considered with Reference to the Mutinies of 1857. 2 vols. 12° *Cambridge*, 1858
- Ludolphus, Job.** See Leutholf.
- Ludwig, R.** Versuch einer geographischen Darstellung von Hessen in der Tertiärzeit. *Map.* 8° *Darmstadt*, 1855
- Geologische Skizze des Grossherzogthums Hessen. 4° *Darmstadt*, 1867
- Ludwig Salvator, Archduke of Austria.** Levkasia. *Plates.* 4° *Prague*, 1872
- Yacht-Reisen in den Syrten, 1873. *Plates.* 4° *Prague*, 1874
- Eine Spazierfahrt im Golfe von Korinth. *Map and plates.* 4° *Prague*, 1876
- Um die Welt ohne zu wollen. 12° *Prague*, 1881
- Hobartown. *Plates.* 4° *Prague*, 1886
- Loseblätter aus Abazia. 4° *Vienna*, 1886
- Paxos und Antipaxos im Ionischen Meere. *Illustrations.* 4° *Vienna*, 1887
- Die Kaymenen, Juli 1874. *Plates.* 4° *Prague*, 1875
- Die Balearen in Wort und Bild. 7 vols. in 9. *Maps and plates.* Folio *Leipzig*, 1869-91
- Die Liparischen Inseln. 5 parts. *Maps and plates.* Folio *Prague*, 1893-95
- Lugard, Capt. F. D.** Imperial British East Africa Company: Reports of Capt. Lugard on his Expedition to Uganda. 4 Reports. 4° and Folio° v. l.
- The Rise of our East African Empire: Early Efforts in Nyassaland and Uganda. 2 vols. *Maps, portraits, and illustrations.* 8° 1893
- Lugrin, Charles H.** New Brunswick (Canada), its Resources, Progress, and Advantages. *Maps, &c.* 8° 1886
- Lühndorf, Baron von Augustus.** Die heissen Quellen am Amur bei Neumichailowsk, im Bezirke Nicolajefsk. 8° *Hamburg*, 1882
- Luillier, Sieur.** Voyage aux Grandes Indes, avec une Instruction pour le Commerce des Indes Orientales. *Plate.* 12° *The Hague*, 1706
- See Allgemeine Historie, Vol. 10: Appendix 1.
- Luks, H. T.** Das Reichsland Elsass-Lothringen; Topographisch-statistisches Handbuch mit kriegsgeschichtlichen Notizen und besonderer Berücksichtigung der Vogesen. Small 8° *Metz*, 1875
- Luksch, J.** Veröffentlichungen der Commission für Erforschung des östlichen Mittelmeeres. Vorläufiger Bericht über Lothungen und physikalische Beobachtungen im Sommer 1891. *Map.* Large 8° *Vienna*, 1891
- Vorläufiger Bericht über die physikalisch-oceanographischen Arbeiten im Sommer 1893. *Map.* 8° *Vienna*, 1893
- See Wolf, Julius.
- Lukšić, Abel.** Neueste Beschreibung und vollständiges Orts-Lexicon von Bosnien und der Herzegovina. 12° *Prague*, 1878
- Lull, E. P., and F. Collins.** Reports of Explorations and Surveys for the location of Inter-oceanic Ship-canals through the Isthmus of Panama and by the Valley of the River Napipi, by U. S. Naval Expeditions, 1875. *Maps and plans.* 4° *Washington*, 1879
- Lullin, E.** L'Utilisation des Forces Motrices du Rhone et la Regularisation du Lac Léman. 12° *Geneva*, 1890
- Institution d'un Méridien Central Unique, et d'une heure universelle avec maintien de l'heure locale. *Maps.* 8° *Geneva*, 1892
- Lumholtz, Carl.** Blandt Mennekevædere Fire Aars Reise i Australien. *Maps and illustrations.* 8° *Copenhagen*, 1888
- Among Cannibals: an Account of Four Years' Travels in Australia, and of Camp Life with the Aborigines of Queensland. *Maps and illustrations.* 8° 1889
- Lumsden, Gen. Sir H. L.** The Mission to Kandahar, with Appendices; with Supplementary Report on the Expedition into Upper Meeránzye and Koorrum in 1856. *Maps.* 8° *Calcutta*, 1860

- Lumsden, J. G.** Observations on a Map prepared by him showing the Possessions of His Highness the Rao, and the Dependent Chiefs, &c., in Kutch. [From the India Records, No. 15.] *Map*. Royal 8° *Bombay*, 1855
- Lumsden, Lieut.-Gen. Sir Peter.** See Central Asia, A: Appendix 2.
- Lumsden, Col. Thomas.** A Journey from Merut in India to London, through Arabia, Persia, Armenia, Georgia, Russia, Austria, Switzerland, and France, during the years 1819 and 1820. *Map*. 8° 1822
- Lund, T. W. M.** Como and Italian Lake-land. *Maps, plan, and illustrations*. Crown 8° 1887
- Lundbohm, H.** See Sweden, A, Geologiska Undersökning: Appendix 2.
- Landgren, W. T.** Hamn-Lexikon. 8° *Stockholm* [1881]
— See Sweden, A: Appendix 2.
- Lupton Bey.** See Buchta.
- Luro, E.** Le Pays d'Annam: Étude sur l'Organisation Politique et Sociale des Annamites. 8° *Paris*, 1878
- Luschan, F. von.** See Turkey in Asia, A: Appendix 2.
- Lush, Charles.** See India, C, Geological Papers on Western India: Appendix 2.
- Lushington, Mrs Charles.** Narrative of a Journey from Calcutta to Europe, by way of Egypt, 1827-28. 8° 1829
- Lussan, Raveneau de.** Journal du voyage fait à la mer du Sud. See Oexmelin.
- Lutké, Admiral Frederic.** Voyage autour du Monde, sur la Corvette "Le Séuia-viuc," 1826-29. Traduit du Russe par J. Boyé. 3 vols. *Maps*. 8° *Paris*, 1835-36
Vols. 1 and 2.—Partie Historique.
Vol. 3.—Les Travaux de M. M. les Naturalistes, rédigés par Alex. Postels.
— The same. Partie Nautique. *Maps and plates*. 4° *St Petersburg*, 1836
- Lutz, Markus.** Geographisch-statistisches Handlexikon der Schweiz, für Reisende und Geschäftsmänner; nebst einem Wegweiser durch die Eidgenossenschaft, sammt Nachrichten für Reisende über Postenlauf, Geldeswerth, und Gasthöfe. 8° *Aarau*, 1822
- Lux, A. E.** Von Loanda nach Kimbundu: Ergebnisse der Forschungsreise im äquatorialen West Afrika, 1875-76. *Maps and plates*. 8° *Vienna*, 1880
— Die Balkanhalbinsel (mit Ausschluss von Griechenland), physikalische und ethnographische, Schilderungen und Städtebilder. *Map and illustrations*. 8° *Freiburg*, 1887
- Luynes, Duc de.** Voyage d'Exploration à la Mer Morte, à Petra, et sur la rive gauche du Jourdain. (Œuvre posthume publié par ses petits-fils sous la direction
- Luynes, Duc de—continued.**
de M. le Comte de Vogüé. 3 vols. and Atlas. Imperial 4° *Paris*, N. D.
Vol. 1.—Relation du Voyage.
Vol. 2.—De Petra à Palmyre, par M. Vignes; Voyage de Jérusalem à Karak et à Chaubak, par M. M. Mauss et Sauvaire.
Vol. 3.—Géologie, par M. Louis Lartet.
- Luze, Edouard de.** La Transcription et la Prononciation des Noms Géographiques Étrangers. 8° *Paris*, 1883
- Lyall, Sir Alfred.** The Rise of the British Dominion in India. *Maps*. 8° 1893
- Lyall, R.** Travels in Russia, the Crimea, the Caucasus, and Georgia. 2 vols. *Map*. 8° 1825
- Lycklama, Chevalier A. Nijeholt T. M.** Voyage en Russie au Caucase et en Perse, dans la Mésopotamie, le Kurdistan, la Syrie, la Palestine, et la Turquie, exécuté pendant les années 1866-68. 4 vols. in 2. *Map and plates*. 8° *Paris*, 1872-75
- Lyde, Lionel W.** The Glasgow Series of Elementary Geography. 4 vols. 12° *Glasgow*, 1892-93
- Lydekker, Richard.** Catalogue of the Remains of Siwalik Vertebrata contained in the Geological Department of the Indian Museum, Calcutta. Part 1. Mammalia. 8° *Calcutta*, 1885
— The same. Part 2. Aves, Reptilia, and Pisces. 8° *Calcutta*, 1886
— Catalogue of the Remains of Pleistocene and Pre-historic Vertebrata contained in the Geological Department of the Indian Museum, Calcutta. 8° *Calcutta*, 1886
— See India, C, Palæontologia Indica: Appendix 2.
- Lyell, Sir Charles.** Principles of Geology: being an Attempt to explain the former Changes on the Earth's Surface by reference to causes now in operation. 2 vols. *Maps, plates, and woodcuts*. 8° 1830
— Ditto. 4 vols. 12° 1835
— Travels in North America, with Geological Observations on the United States, Canada, and Nova Scotia. 2 vols. *Maps and plates*. 8° 1845
— Second Visit to the United States of North America. 2 vols. 8° 1849
— Principles of Geology, or the Modern Changes of the Earth and its Inhabitants considered as illustrative of Geology. *Maps and plates*. 8° 1853
— Ditto. 10th edition. 2 vols. 8° 1868
— Elements of Geology. 6th edition. 8° 1865
— The Geological Evidences of the Antiquity of Man; with an Outline of Glacial and Post-Tertiary Geology, and Remarks on the Origin of Species. 4th edition. *Illustrations*. 8° 1873
- Lyman, B. S.** Topography of the Punjab Oil Region. *Map*. 4° *Philadelphia*, 1872

- Lyman, B. S.** See Japan : Appendix 2.
- Lynch, T. K.** A Visit to the Suez Canal. *Plates.* Small 4° 1866
- Lynch, Lieut. W. F.** Report of an Examination of the Dead Sea. *Map.* 8° *Washington, 1849*
- Official Report of the United States Expedition to Explore the Dead Sea and the River Jordan. *Map and plates.* 4° *Baltimore, 1852*
- Lyndes, T.** See Cherry, in Purchas, Vol. 3, Book 4 : Appendix 1.
- Lyndon, J. W.** See Poole, F.
- Lyne, Charles.** The Industries of New South Wales. *Illustrations.* Large 8° *Sydney, 1882*
- New Guinea: an Account of the Establishment of the British Protectorate over the Southern Shores of New Guinea. *Illustrations.* 12° 1885
- Lynn, Capt. See Murray, Hugh.**
- Lyon, Capt. G. F.** Narrative of Travels in Northern Africa in 1818-20, with Geographical Notices of Soudan and the Course of the Niger. *Map and plates.* 4° 1821
- The Private Journal of Capt. G. F. Lyon during the recent Voyage of Discovery under Capt. Parry. *Map and plates.* 8° 1825
- A Brief Narrative of an Unsuccessful Attempt to reach Repulse Bay . . . in the year 1824. *Map and plates.* 8° 1825
- Journal of a Residence and Tour in the Republic of Mexico in 1826, with some Account of the Mines. 2 vols. 12° 1828
- Lyon, S. S. L.** See Owen, D. D.
- Lyons, Dr R. D.** Forest Areas in Europe and America, and probable Future Timber Supplies. Square 8° 1884
- See Canada, B : Appendix 2.

M

- M—, F. B.** Die Seen der Vorzeit in Oberkrain und die Felsenschliffe der Save. 8° *Laibach, 1863*
- M—, M.** Studii Antropologici di M. M. 16° *Florence, 1856*
- Maack, R.** Journey on the Amur in 1855. [In Russian.] *Portrait.* 4° *St Petersburg, 1859*
- Journey along the Valley of the Ussuri. [In Russian.] 2 vols. in 1. *Maps and plates.* Folio *St Petersburg, 1861*
- Macarius, Patriarch of Antioch.** The Travels of, written by his attendant Archdeacon, Paul of Aleppo, in Arabic. Translated by F. C. Belfour : Part 1, Anatolia, Romelia, and Moldavia ; 2, Wallachia, Moldavia, and the Cossack Country ; 3, The Cossack Country and **Macarius—continued.** Muscovy ; 4, Muscovy ; 5, Muscovy ; 6, Moscow, Novogorod ; 7, Novogorod, Moscow, and the Cossack Country ; 8, Moldavia and Wallachia ; 9, Black Sea, Anatolia, Syria. [Oriental Translation Fund.] 2 vols. 4° 1829-36
- MacArthur, W.** A British Protectorate in Fiji. 8° 1873
- MacArthur, Lieut. W. P., and Lieut. W. A. Bartlett.** U.S. Coast Survey: Sailing Directions for the Western Coast of the United States, from Monterey to Columbus River. Folio *Washington, 1850*
- MacC—, H. E.** Instructions for Royal Engineer Officers at Singapore, by H. E. M'C. 8° N. D.
- MacCarthy, James.** Paper on Siam, read before the Geographical Section of the British Association at Manchester, on September 5, 1887. 12° 1887
- MacCarthy, John.** Commercial and Technical Report on West Indian and British Honduras Products at the Colonial and Indian Exhibition. 8° 1886
- MacCartney, Earl of.** See Vincent (Dean), Vol. 2 : Appendix 1.
- MacCartney, John.** Memoir of a Map of the Punjab and Countries west of the Indus, extending from the 23rd to the 41st Degrees North Latitude, and from the 60th to the 78th Degrees of East Longitude, constructed chiefly from information collected during the March of the Cabul Embassy in 1809. MS. Folio.
- Macaulay, Hugh.** See Dalrymple, A. (Nautical Memoirs).
- Macbrair, Rev. R. Maxwell.** Grammar of the Mandingo Language, with Vocabularies. 8° N. D.
- Sketches of a Missionary's Travels in Egypt, Syria, Western Africa, &c. 12° 1839
- MacCall, Col. George A.** Reports on New Mexico. 8° *Washington, 1851*
- MacClellan, G. B.** See Marcy.
- MacClelland, I.** Some Inquiries in the Province of Kemaon relative to Geology and other Branches of Natural Science. *Map and plates.* 8° *Calcutta, 1835*
- MacClintock, Sir F. Leopold.** Reminiscences of Arctic Ice-Travel in Search of Sir John Franklin and his Companions ; with Geological Notes and Illustrations by the Rev. Samuel Houghton. *Map and plate.* 8° *Dublin, 1857*
- The Voyage of the "Fox" in the Arctic Seas : a Narrative of the Discovery of the Fate of Sir John Franklin and his Companions ; with Preface by Sir Roderick I. Murchison. 8° 1859

- MacClintock, Sir F. Leopold.** Fate of Sir John Franklin: the Voyage of the "Fox" in the Arctic Seas in Search of Franklin and his Companions. 3rd edition. *Maps and plates.* 8° 1869
- Fate of Sir John Franklin: the Voyage of the "Fox" in the Arctic Seas in Search of Franklin and his Companions. 5th edition; with a Chapter on the Recent Searching Expeditions of Captain C. F. Hall and Lieut. F. Schwatka, U.S.A. *Maps and illustrations.* 8° 1881
- MacClier, John.** See Dalrymple, A.; also Eyries, Vol. 2: Appendix 1.
- MacIure, Capt. Robert C. M.** See Osborn.
- MacClymont, James R.** The Influence of Spanish and Portuguese Discoveries during the first Twenty Years of the 16th Century on the Theory of an Antipodeal Southern Continent. 8° 1892
- MacCoan, J. C.** Egypt as it is. *Map.* 8° [1877]
- MacConaghey, M. A.** Memo. on the Mynpoorie System of Khusrah Survey. [From the Records of India, N.W. Provinces, Vol. 4.] 8° 1870
- MacCord, J. S.** Meteorological Observations made on the Island of St Helen, in the River St Lawrence, opposite Montreal, Canada. *Plates.* 8°
Montreal, 1842
- MacCormick, R.** Narrative of a Boat Expedition up the Wellington Channel in 1852 in H.M.B. "Forlorn Hope," in Search of Sir John Franklin. *Charts, illustrations, and plans.* 4° 1854
- Voyages of Discovery in the Arctic and Antarctic Seas, and Round the World: being Personal Narratives of Attempts to Reach the North and South Poles, and of an Open Boat Expedition up the Wellington Channel; to which are added an Autobiography, Appendix, portraits, maps, and numerous illustrations. 2 vols. Large 8° 1884
- MacCormick, Rev. W. T.** A Ride across Iceland in the Summer of 1891. 8° 1892
- MacCosh, J.** Topography of Assam. *Plates.* 8° *Calcutta, 1837*
- Advice to Officers in India. *Plan.* 8° 1856
- A Paper on Assam and an Overland Communication with China. 4° 1873
- On a new Floating Breakwater. Sm. 8° 1874
- Nuova Italia; or, Tours and Retours through France, Switzerland, and Italy: a Poem. 2 vols. 12° 1872, 1875
- Grand Tours in many Lands: a Poem, in Ten Cantos. 12° 1881
- A Proposal for a Floating Harbour of Refuge. *Plan.* 12° *Edinburgh, 1882*
- Macoun, John.** See Canada, A, Geol. and Nat. Hist. Survey: Appendix 2.
- MacCoy, F.** See Sedgwick; also Victoria, A, Geological and Natural History Survey: Appendix 2.
- MacCrimble, J. W.** Ancient India, as described by Megasthenés and Arrian: being a Translation of the Fragments of the Indika of Megasthenés collected by Dr Schwanbeck, and of the first part of the Indika of Arrian. *Map.* Small 8° 1877
- The Commerce and Navigation of the Erythræan Sea: being a Translation of the Periplus Maris Erythræi, and of Arrian's Account of the Voyage of Nearkhos. Small 8° 1879
- Ancient India as described by Klésias the Knidian: being a Translation of the Abridgement of his "Indika" by Photios, and the Fragments of that Work preserved in other writers; with Introduction, Notes, and Index. 8° 1882
- Ancient India as described by Ptolemy: being a Translation of the Chapters which describe India, and Central and Eastern Asia, in the Treatise on Geography written by Klaudios Ptolemaios, the celebrated Astronomer; with Introduction, Commentary, Map of India according to Ptolemy, and a very copious Index. *Map.* 8° *Calcutta, 1885*
- The Invasion of India by Alexander the Great, as described by Arrian, Q. Curtius, Diodoros, Plutarch, and Justin: being translations of such portions of the works of these and other classical authors as describe Alexander's Campaigns in Afghanistan, the Panjâb, Sindh, Gedrosia, and Karmania; with an Introduction, containing a Life of Alexander, copious Notes, Illustrations, Maps, and Indices. 8° 1893
- MacCulloch, John.** Description of the Western Islands of Scotland, including the Isle of Man; comprising an Account of their Geological Structure; with Remarks on their Agriculture, Scenery, and Antiquities. 3 vols. *Maps and plates.* Vols. 1 and 2 8°, and Vol. 3. 4° *Edinburgh, 1819*
- MacCulloch, J. R.** Dictionary, Practical, Theoretical, and Historical, of Commerce and Commercial Navigation. *Maps* 1832
- Descriptive and Statistical Account of the British Empire, including its Extent, Physical Capacities, Population, &c. 2 vols. 8° 1847
- Dictionary, Geographical, Statistical, and Historical, of the various Countries, Places, and Principal Natural Objects in the World. New edition, Revised, with a Supplement. Vol. 1. *Maps.* 8° 1854

- MacCulloch, J. R.** Russia and Turkey. From the "Geographical Dictionary." 12° 1854
- Dictionary, Practical, Theoretical, and Historical, of Commerce and Commercial Navigation. New edition; with numerous Corrections and Improvements, and a Supplement. *Maps and plans.* 8° 1859
- MacCulloch, Major W.** Account of the Valley of Munnipore, and of the Hill Tribes; with a Comparative Vocabulary of the Munnipore and other Languages. [From the Records of India, No. 27.] Royal 8° *Calcutta*, 1859
- Macdermot, William.** The Darien Canal, What shall we do with our Convicts? [2 leaves.] 4° 1857
- MacDermott, A.** See Horsey.
- MacDermott, P. L.** British East Africa, or *Ibea*: a History of the Formation and Work of the Imperial British East Africa Company. Compiled by the authority of the Directors from Official Documents and the Records of the Company. *Map and frontispiece.* 8° 1893
- Macdonald, Capt. A.** Brief Historical Sketch of the Petty State of Baria, in the Kewa Kanta, prepared in 1819. [From the India Records, No. 23.] Royal 8° *Bombay*, 1856
- Macdonald, Charles.** See Velschow.
- Macdonald, Sir Claude.** See Mockler-Ferryman.
- Macdonald, D.** See Campbell, F. A.
- Macdonald, Rev. Duff.** *Africana*; or, The Heart of Heathen Africa. 2 vols. *Illustrations.* 8° 1882
- New Hebrides Linguistics, Introductory: Three New Hebrides Languages (Efatese, Eromangan, Santo). 12° *Melbourne*, 1889
- South Sea Languages: a Series of Studies on the Languages of the New Hebrides and other South Sea Islands. Vol. 2. Tangoan, Santo, Malo, Malekula, Epi (Baki and Bierian), Tanna, and Futuna. 12° *Melbourne*, 1891
- Macdonald, Duncan G. Forbes.** British Columbia and Vancouver's Island: comprising a Description of these Dependencies, their Physical Character, Climate, Natural History, Geology, Ethnology, Gold Fields, &c., also an Account of the Manners and Customs of the Native Indians. *Map.* 8° 1862
- Macdonald, James.** See Phillips, Collection of Modern and Contemporary Voyages and Travels [1], Vol. 11: Appendix I.
- Macdonald, J. G.** Journal . . . on an Expedition from Port Denison to the Gulf of Carpentaria and back. *Map and portrait.* 12° *Brisbane*, 1865
- Macdonell, Arthur A.** *Camping Voyages on German Rivers. Frontispiece and maps.* Small 8° 1890
- MacDonnell, Sir Richard G.** Australia, What it is, and what it may be: a Lecture. *Map.* 12° *Dublin*, 1863
- Macdonell, Thomas.** Extracts from his MS. Journals, containing Observations on New Zealand. 8° 1834
- Macdonall, John.** Narrative of a Voyage to Patagonia and Tierra del Fuego through the Straits of Magellan, in H.M. ships "Adventure" and "Beagle," in 1826-27. 12° 1833
- MacDougall George F.** The Eventful Voyage of H.M. Discovery Ship "Resolute" to the Arctic Regions in Search of Sir John Franklin and the missing Crews of H.M. ships "Erebus" and "Terror," 1852-54. *Map and plates.* 8° 1857
- Directions for making the Passage from the Downs to the White Sea; including a Description of the Harbour of Hammerfest and other Anchorages on the Coast of Norway and Lapland, and of the Ports of Archangel and Onega in the White Sea. 8° 1858
- Instructions Nautiques pour la Cote Sud-Est de la Nouvelle-Ecosse et la Baie de Fundy. 8° *Paris*, 1869
- See United Kingdom, A, Admiralty Hydrogr. Off. Publ.: Appendix 2.
- MacDougall, G. Gordon.** See Graah.
- Mace, W.** See Hakluyt, Vol. 4; Purchas, Vol. 4, Book 8; Appendix 1.
- Macedo, J. M. de.** See Le Sage.
- Macedo, Mgr. de.** *Le Christophe: la Civilisation dans l'Amazonie: Conférence faite à Manaus (Bresil).* 2nd edition. Large 8° *Paris*, 1885
- MacFarlane, C.** Constantinople in 1828. *Plates.* 4° 1829
- The same. 2nd edition; to which is added an Appendix containing Remarks and Observations to the Autumn of 1829. 2 vols. *Plates.* 8° 1829
- Japan: an Account, Geographical and Historical, from the Earliest Period at which the Islands were known to Europeans to the Present Time. *Map and woodcuts.* 8° 1852
- History of British India, from the Earliest English Intercourse; with Continuation to the Fall of Delhi and the Relief of Lucknow. *Map and plates.* 12° 1857
- MacFarlane, J.** The Coal Regions of America, their Topography, Geology, and Development. *Maps.* 8° *New York*, 1873
- MacFarlane, P.** Antidote against the Unscriptural and Unscientific Tendency of Modern Geology. Small 8° 1871
- MacFarlane, R.** Notes on, and List of Birds and Eggs collected in Arctic America, 1861-66. 8° *Washington*, 1891

- MacFarlane, Rev. S.** New Guinea. Parts 1, 2, and 3. (From the *Sunday Magazine*.) Large 8° 1874
- Among the Cannibals of New Guinea: being the Story of the New Guinea Mission of the London Missionary Society. *Map and illustrations*. 12° 1888
- See Australasia and Polynesia, British New Guinea: Appendix 2.
- Macfie, Matthew.** Vancouver Island and British Columbia, their History, Resources, and Prospects. *Maps and plate*. 8° 1865
- MacGahan, J. A.** Campaigning on the Oxus, and the Fall of Khiva. *Map*. 8° 1874
- Under the Northern Lights. *Map and illustrations*. 8° 1876
- MacGeachy, Edward.** Suggestions towards a General Plan of Rapid Communication by Steam Navigation and Railways between the Eastern and Western Hemispheres. *Maps*. 8° 1846
- Macgill, T.** Travels in Turkey, Italy, and Russia; with an Account of some of the Greek Islands. 2 vols. in 1. 12° 1808
- A Hand-book or Guide for Strangers visiting Malta. *Map*. 12° *Malta*, 1839
- Macgillivray, John.** Narrative of a Voyage of H.M.S. "Rattlesnake," commanded by Capt. Owen Stanley, 1846-50: including Discoveries and Surveys in New Guinea, the Louisiade Archipelago, &c.; to which is added the Account of E. B. Kennedy's Expedition for the Exploration of the Cape York Peninsula. 2 vols. *Map and plates*. 8° 1852
- Macgillivray, Dr W.** The Travels and Researches of Alex. von Humboldt. *Plates*. 8° 1853
- Natural History of Deeside and Braemar. Edited by E. Lankester. *Maps*. 8° 1855
- Macgowan, D. J.** The Eagre of the Tsen-Tang River. 8° 1853
- MacGregor, Sir Charles Metcalfe.** A Military Report on the Country of Bhutan, containing all the Information of Military Importance which has been collected up to date (12th July 1866). *Map*. Small folio *Calcutta*, 1873
- Narrative of a Journey through the Province of Khorassan and on the N.W. Frontier of Afghanistan in 1875. 2 vols. *Maps and plates*. 8° 1879
- Wanderings in Balochistan. *Maps, plates, and portrait*. 8° 1882
- The Defence of India: a Strategical Study. *Map*. 8° *Simla*, 1884
- The Life and Opinions of Major-General Sir Charles Metcalfe MacGregor, Quartermaster-General in India. Edited by Lady MacGregor. 2 vols. *Maps, portrait, &c.* 8° 1888
- See Central Asia, A: Appendix 2.
- MacGregor, Fr. Coleman.** Die Canarischen Inseln nach ihrem gegenwärtigen Zustande. *Maps and plates*. 8° *Hanover*, 1831
- MacGregor, James.** Fifty Facts about Australasia. *Map*. 12° 1883
- MacGregor, John.** British America. 2 vols. *Maps*. 8° *Edinburgh*, 1832
- Commercial Statistics: a Digest of the Productive Resources, Commercial Legislation, Customs, Tariffs, Navigation, Port, and Quarantine Laws and Charges; Shipping, Imports, and Exports; and the Monies, Weights, and Measures of all Nations; including all British Commercial Treaties with Foreign States. Vols. 1 and 2. Royal 8° 1844
- MacGregor, Dr John.** Toil and Travel: being a True Story of Roving and Ranging when on a Voyage homeward bound round the World. *Portrait*. 8° 1892
- Macgregor, John.** The "Rob Roy" on the Baltic: a Canoe Cruise through Norway, Sweden, Denmark, Sleswig, Holstein, the North Sea, and the Baltic. 2nd edition. *Maps and plate*. Small 8° 1867
- The Voyage alone in the Yawl "Rob Roy" from London to Paris, and back by Havre, the Isle of Wight, South Coast, &c., &c. 2nd edition. *Plates*. Small 8° 1868
- The "Rob Roy" on the Jordan, Nile, Red Sea, and Gennesareth, &c.: a Canoe Cruise in Palestine and Egypt, and the Waters of Damascus. *Maps and plates*. 8° 1869
- A Thousand Miles in the "Rob Roy" Canoe on Rivers and Lakes of Europe. 8th edition. *Map and plates*. Small 8° 1871
- Macgregor, Sir William.** Report on Visit of Inspection to the Island of Kiwai at mouth of Fly River. Folio* *Brisbane*, 1889
- Inspection Tour of Fly River. *Map*. Folio* *Brisbane*, 1889
- Despatch from, giving Details of an Expedition undertaken to Explore the Course of the Fly River and some of its Affluents. *Map and plans*. Folio* 1890
- Handbook of Information for Intending Settlers in British New Guinea. *Map*. 8° *Brisbane*, 1892
- Despatch reporting the proceedings in connection with the Delimitation of the Boundary between British and Dutch New Guinea. Folio* 1893
- See Thomson, J. P.; also Australasia and Polynesia, British New Guinea: Appendix 2.
- Machado, J. J.** See Portugal, B: Appendix 2.

- Machado, J. J.** Relatório acerca dos Trabalhos para a Fixação da Directriz do Caminho de Ferro projectado entre Lourenço Marques e a Fronteira do Transvaal, apresentado a S. Ex. a o Ministro e Secretario d'Estado dos Negocios da Marinha e Ultramar por Joaquim José Machado, Major de Engenharia. 8°
Lisbon, 1884
- Macham, —.** See Hakluyt, Vol. 2: Appendix 1.
- MacHenry, George.** The Cotton Trade, its Bearing upon the Prosperity of Great Britain and Commerce of the American Republics considered in connection with Negro Slavery in the Confederate States. 1803
- Machéras, Léonce.** Chronique de Chypre. *Λεοντιου Μαχαρια Χρονικον Κυπρου.* Texte Grec, par E. Miller et C. Sathas. [Vol. 2, 2nd Series, Publ. de l'Éc. des Langues Orient. Viv.] *Map.* Large 8°
Paris, 1882
- Chronique de Chypre. Traduction Française, par E. Miller et C. Sathas. [Vol. 3, 2nd Series, Publ. de l'Éc. des Langues Orient. Viv.] Large 8°
Paris, 1882
- Machiavelli, Nicolo.** Opere. *Portrait and facsimile.* 8° 8 vols. 1813
- Macintosh, Major-Gen. A. F.** Military Tour in European Turkey, the Crimea, and on the Eastern Shores of the Black Sea. 2 vols. *Maps.* 8° 1854
- Macintyre, Major-Gen. Donald.** Hindu-Koh: Wanderings and Wild Sport on and beyond the Himalayas. *Illustrations.* 8° 1889
- MacIver, Lewis.** Imperial Census of 1881: Operations and Results in the Presidency of Madras. 5 vols. *Map and diagrams.* Folio *Madras, 1883*
- Mackay, A.** The Western World; or, Travels in the United States in 1846-47, exhibiting them in their latest development, Social, Political, Industrial; including a Chapter on California. Vol. 3. *Map.* Small 8° 1849
- Western India. Reports addressed to the Chambers of Commerce of Manchester, Liverpool, Blackburn, and Glasgow. Edited by J. Robertson, with a Preface by T. Bazley. *Maps.* 8° 1853
- Mackay, Dr Alexander.** Index to Manual of Geography. 12° 1861
- Outlines of Modern Geography. 16° 1865
- Facts and Dates, or the Leading Events in Sacred and Profane History, and the Principal Facts in the Various Physical Sciences. 2nd edition. 1870
- Elements of Modern Geography. 7th edition 1870
- Mackay, Dr Alexander.** Outlines of Modern Geography: a Book for Beginners. 11th edition. 12° 1871
- Manual of Modern Geography, Mathematical, Physical, and Political, on a New Plan, embracing a Complete Development of the River Systems of the Globe. 12° 1871
- Mackay, A. M.** A. M. Mackay, Pioneer Missionary of the Church Missionary Society to Uganda: Biography. By his Sister. *Map and portrait.* 8° 1890
- MacKeavor, Thomas.** See Phillips, New Voyages and Travels [3], Vol. 2: Appendix 2.
- Mackenna, Benjamin Vicuña.** Exploracion de las Lagunas Negra i del Encañado en las Cordilleras de San José i del Valle del Yeso. *Maps.* 12° *Valparaiso, 1874*
- Catalogo del Museo historico del Santa Lucia. Square 8° *Santiago, 1875*
- Lautaro y sus Campanias contra Santiago, 1553-57. 8° *Santiago, 1876*
- Le Chili considéré sous le Rapport de son Agriculture et de l'Émigration Européenne. *Map.* 12° *Paris, 1855*
- La Edad del oro en Chile o sea una Demostracion Histórica de la maravillosa abundancia de oro que ha existido en el pais, con una Reseña de los grandes descubrimientos Argentiferos que lo han enriquecido, principalmente en el presente siglo, i Algunas Recientes Excursiones á los Rejiones Auríferas de Catapilco i quebradas de Alvarado i Malcara. 8° *Santiago, 1881*
- Juan Fernandez: Historia Verdadera de la Isla de Robinson Crusoe. 8° *Santiago, 1883*
- A Traves de los Andes: Estudio sobre la Mejor Ubicacion del Futuro Ferrocarril Interoceánico entre el Atlántico i el Pacifico en la América del sur [la República Argentina i Chile]. *Map.* 12° *Santiago, 1885*
- Mackenzie, Alex.** Voyages from Montreal, on the River St Laurence, through the Continent of North America, to the Frozen and Pacific Oceans, in 1789 and 1793; with a Preliminary Account of the Rise, Progress, and Present State of the Fur Trade of that Country. *Portrait and maps.* 4° 1801
- See Eyriés, Vol. 7: Appendix 1.
- Mackenzie, Alexander.** History of the Relations of the Government with the Hill Tribes of the North-East Frontier of Bengal. *Map.* 8° *Calcutta, 1884*
- Report on the Administration of the Central Provinces for the year 1888-89. *Map.* 4° *Nagpur, 1889*
- Mackenzie, Alexander.** Descriptive Notes on certain Implements, Weapons, &c., from Graham Island, Charlotte Islands, B.C.; with an Introductory Note by Dr G. M. Dawson. *Plates.* 4° 1891

- Mackenzie, Colin.** Brazil: Paper read before the British Association, at Aberdeen. 8° *Aberdeen*, 1885
- Mackenzie, Mrs Colin.** Life in the Mission, the Camp, and the Zenana; or, Six Years in India. 2nd edition. 2 vols. in 1. *Map and plate.* 8° 1854
- Mackenzie, Donald.** North-West Africa: a Lecture on the Project for Opening Central Africa to Commerce and Civilisation. 8° *Liverpool*, 1878
- The Flooding of the Sahara: an Account of the Proposed Plan for Opening Central Africa to Commerce and Civilisation from the North-West Coast; with a Description of Soudan and Western Sahara, and Notes on Ancient Manuscripts, &c. *Map and illustrations.* Crown 8° 1877
- Mackenzie, G. M., and A. P. Irby.** The Turks, the Greeks, and the Slavons: Travels in the Slavonic Provinces of Turkey-in-Europe. *Map and plates.* 8° 1867
- Travels in the Slavonic Provinces of Turkey-in-Europe; with a Preface by W. E. Gladstone. 2nd edition. 2 vols. *Map and plates.* 8° 1877
- Mackenzie, Sir G. Stewart.** Travels in Iceland during 1810. *Map and plates.* 4° *Edinburgh*, 1811
- The same. With Appendix. 4° *Edinburgh*, 1812
- See Pinkerton, Vol. 3: Appendix 1.
- Mackenzie, John.** Ten Years North of the Orange River: a Story of Every-day Life and Work among the South African Tribes from 1859 to 1869. *Map and plates.* Small 8° *Edinburgh*, 1871
- Austral Africa, Losing it or Ruling it: being Incidents and Experiences in Bechuanaland, Cape Colony, and England. 2 vols. *Maps, portraits, and illustrations.* 8° 1887
- Mackenzie, K. R. H.** See Lepsius.
- MacKerrow, J.** See Hutton and Ulrich; also New Zealand, B: Appendix 2.
- Mackinder, H. J., and M. E. Sadler.** University Extension, Past, Present, and Future. *Illustrations.* 12° 1891
- Mackie, S. J.** Thoughts on the Dover Cliffs. *Map and plate.* 8° 1863
- MacKinlay, J.** Journal of Exploration in the Interior of Australia (Burke Relief Expedition). *Maps.* 8° *Melbourne*, 1862
- Journal of Exploring Expedition . . . to Examine the Country of the Northern Territory recently annexed to South Australia, for the Purpose of Ascertaining the general Nature of the Country, &c. *Map.* Folio [*Adelaide*] 1866
- See Westgarth.
- MacKinnon, Rev. James.** South African Traits. 8° *Edinburgh*, 1887
- MacKinnon, L. B.** Some Account of the Falkland Islands, from a Six Months' Residence in 1838 and 1839. *Map.* 8° 1840
- MacKinnon, W. Alex.** History of Civilisation and Public Opinion. 2 vols. 8° 1849
- Mackintosh, A.** An Account of the Origin and Present Condition of the Tribe of Ramoossies, including the Life of the Chief Oomiah Naik. 8° *Bombay*, 1833
- Mackintosh, Dr Andrew William.** A Whaling Cruise in the Arctic Regions. 12° 1884
- Mackintosh, D.** The Scenery of England and Wales, its Character and Origin: being an Attempt to Trace the Nature of the Geological Causes, especially Denudation, by which the Physical Features of the Country have been produced. *Illustrations.* 8° 1869
- MacLauchlan, Henry.** Memoir written during a Survey of the Watling Street, from the Tees to the Scotch Border, in 1850-51. 8° 1852
- Maclean, Arthur John, and William Henry Browne.** The Catholicos of the East and his People: being the Impressions of Five Years' Work in the "Archbishop of Canterbury's Assyrian Mission." . . . *Map and illustrations.* 12° 1892
- MacLean, John.** Notes of a Twenty-five Years' Service in the Hudson's Bay Territory. 2 vols. 8° 1849
- MacLean, M.** Echoes from Japan. *Map and illustrations.* 12° 1889
- MacLean, Walter.** See Buckingham.
- Maclear, Sir Thomas.** Astronomical Observations made at the Royal Observatory, Cape of Good Hope, in the year 1834. Vol. 1. 4° *Cape Town*, 1840
- Contributions to Astronomy and Geodesy. 2 parts. 4° 1851-53
- Macleay, Wm.** See Australasia and Polynesia, New Guinea: Appendix 2.
- MacLeod, J.** Voyage of H.M.S. "Alceste" to China, Corea, and the Island of Lewchew, with an Account of her Shipwreck. *Map and plates.* 8° 1819
- A Voyage to Africa, with some Account of the Manners and Customs of the Dahomian People. 12° 1820
- MacLeod, J.** Memoranda on the Pearl Banks and Pearl Fishery, the Sea Fishery, and the Salt Beds of Sind. [From the India Records, No. 17.] *Bombay*, 1855
- Macleod, J. Lyons.** Travels in Eastern Africa, with a Narrative of a Residence in Mozambique. 2 vols. *Portrait and map.* 8° 1860
- Madagascar and its People. *Map.* 8° 1865

- Macleod, W. C.** Copy of Papers relating to the Route of Captain W. C. MacLeod from Moulmein to the Frontiers of China, and to the Route of Dr Richardson on his Fourth Mission to the Shan Provinces of Burmah, or Extracts from the same. *Map.* Folio 1869
- MacMahon, Gen. A. R.** The Karens of the Golden Chersonese. *Map and plates.* 8° 1876
- Karenni and the Red Karens. 8° N.D.
- Far Cathay and Farther India. *Illustrations.* 8° 1893 [1892]
- Macmichael, William.** Journey from Moscow to Constantinople, in the years 1817-18. *Plates.* 4° 1819
- See Phillips, *New Voyages and Travels* [3], Vol. 1 : Appendix 1.
- MacMicking, Robert.** Recollections of Manila and the Philippines during 1848-50. 8° 1851
- Macmillan, George A.** See Blackwood, Vol. 2 : Appendix 1.
- MacMurdo, Lieut. J.** Historical Sketch of the District of Okhamundul, in Kattywar. [From the India Records, No. 37.] Royal 8° *Bombay*, 1856
- Memoir on the Province of Kattywar ; accompanied by Remarks on the Runn of Kutch. [From the India Records, No. 37.] Royal 8° *Bombay*, 1856
- MacMurray, T.** The Free Grant Lands of Canada : from Practical Experience of Bush Farming in the Free Grant Districts of Muskoka and Parry Sound. *Map.* 8° *Bracebridge (Ontario)*, 1871
- Macnabb, D. J. C.** Handbook of the Haka or Baungshe Dialect of the Chin Language. 8° *Kangoon*, 1891
- MacNair, F.** Perak and the Malays : "Sārong" and "Krs." *Map and plates.* 8° 1878
- MacNair, William Watts.** See Howard.
- Macnamara, F. N.** Climate and Medical Topography in their Relation to the Disease-Distribution of the Himalayan and Sub-Himalayan Districts of British India. *Map.* 8° 1880
- Macneill, Telford.** Water Supply of London, by Means of Natural Filtration of the Waters of the River Thames. *Map.* 8° 1866
- Macomb, Lieut. M. M.** See United States, H, a : Appendix 2.
- Maconochie, Capt. A.** Australiana : Thoughts on Convict Management and other subjects connected with the Australian Penal Colonies. 8° 1839
- On the Management of Prisoners in the Australian Colonies. 4° [1840]
- Macoun, John.** Manitoba and the Great North-West : the Field for Investment, the Home of the Emigrant. *Maps and illustrations.* 8° 1883
- Macoun, John.** See Canada, A, Geological and Natural History Survey : Appendix 2.
- MacParlan, Dr James.** Statistical Survey of the County of Donegal. *Map.* 8° *Dublin*, 1802
- MacPherson, Duncan.** Antiquities of Kertch, and Researches in the Cimmerian Bosphorus ; with Remarks on the Ethnological and Physical History of the Crimea. *Maps, plates, and woodcuts.* Folio 1857
- Macpherson, W.** Memorials of Service in India. From the Correspondence of the late Major Samuel Charters Macpherson, C.B. *Map and plates.* 8° 1865
- MacQueen, James.** Geographical and Commercial View of Northern Central Africa, containing a Particular Account of the Course and Termination of the Great River Niger in the Atlantic Ocean. *Maps.* 8° *Edinburgh*, 1821
- West India Colonies vindicated from Calumnies and Misrepresentations. 8° 1824
- A General Plan for a Mail Communication by Steam between Great Britain and the Eastern and Western parts of the World, also to Canton and Sydney westward by the Pacific ; to which are added Geographical Notices of the Isthmus of Panama, Nicaragua, &c. *Maps.* 8° 1838
- Geographical Survey of Africa, its Rivers, Lakes, Mountains, Productions, States, Population, &c. ; and a Letter on the Slave Trade and the Improvement of Africa. *Map.* 8° 1840
- Supplement to the Geographical Survey of Africa, containing further details regarding Southern Africa. 8° 1840
- The Nile Expeditions and Controversy [from the *Morning Advertiser*, December 2, 1864] : in continuation of Burton and M'Queen's "The Nile Basin." Small 4° 1864
- The African Slave Trade. [Four Letters addressed to Lord Brougham, cut from Newspapers, together with four pages of MS.] Folio* [1867]
- See Burton ; Isenberg.
- MacSwiney, Capt. E. F. H.** See Gromchefsky.
- Madden, R. R.** Travels in Turkey, Egypt, Nubia, and Palestine, in 1824-27. 2 vols. *Portrait.* 8° 1829
- The Island of Cuba, its Resources, Progress, and Prospects, considered in relation especially to the influence of its prosperity on the interests of the British West India Colonies. 12° 1853
- Madden, T. M.** The Principal Health Resorts of Europe and Africa for the Treatment of Chronic Diseases. 8° 1876

- Madini, Antonio.** Il Segistan ovvero il corso del Fiume Hindmend secondo Abu Ishak-el-Farssi-el-Istachri Geographo Arabo. *Plate.* 4° *Milan*, 1842
- Madoc, Prince.** See Stephens, Thomas.
- Madox, John.** Excursions in the Holy Land, Egypt, Nubia, Syria, &c., including a visit to the District of the Haouran. 2 vols. *Plates.* 8° 1834
- Madox, Don Pascual.** Diccionario Geográfico-Estadístico-Histórico de España y sus Posiciones de Ultramar. 16 vols. in 8. 4° *Madrid*, 1846
- The same. *Art.* Madrid; Audiencia, Provincia, Intendencia, Vicaria, Partido y Villa. 4° *Madrid*, 1848-50
- See Walton.
- Maef, N. A., and B. W. Trotzky.** Russian Turkestan. [In Russian.] 8° *Moscow*, 1872
- Maeso, Justo.** See Parish.
- Maestre, Amaio.** Descripción geológica industrial de la Cuenca carbonifera de San Juan de las Abadesas en la provincia de Gerona, con planos y cortes de dicha cuenca, y un mapa comparativo de proyectos de Ferro-carril. *Maps.* 4° *Madrid*, 1855
- Maffei, J. P.** Historiarum Indicarum, libri XVI., selectarum item ex India Epistolarum eodem interprete libri IV., accessit Ignatii Loioke Vita postremo recognita. Folio *Florence*, 1588
- Magalhães, Couto de.** Trabalho preparatorio para aproveitamento do Selvagem e do solo por elle occupado no Brazil. O Selvagem, I. Curso da Lingua geral segundo Ollendorf comprehendendo o Texto original de Lendas Tupis. II. Origens, Costumes, Região Selvagem, methodo a empregar para amansal-os por intermedio das Colonias militares e do interprete militar. 8° *Rio de Janeiro*, 1876
- Magalhães, Carlos de.** Le Zaire et les Contrats de l'Association Internationale. Conférence faite le 21 Juin 1884, par C. Magalhães. 8° *Lisbon*, 1884
- Mage, M. E.** Voyage dans le Soudan Occidental (Sénégal-Niger), 1863-66. *Maps and plates.* 8° *Paris*, 1868
- Magellan.** See Guillelmo; also Burney, Vol. 1; Callander, Vol. 1; Dalrymple, Vol. 1; Gottfried; Hakluyt Soc. Publ., Vol. 52; Harris, Vol. 1; Kerr, Vol. 10; Laharpe, Vol. 15; Navarette, Vol. 4; Purchas, Vol. 1; Ternaux-Compans, Vol. 2; Allgemeine Historie, Vol. 11; General Collection, p. 610; Collecção de Noticias, Vol. 4, p. 611; Appendix 1.
- “**Magenta.**” See Glioli.
- Mager, Henri.** Atlas Colonial; avec Notices historiques et géographiques. 4° *Paris* [1886]
- Magini, G. A.** See Ptolemy.
- Maguire, T. M.** The Strategical Geography of Europe. (From *Proceedings* of the Royal Artillery Institute.) 8° 1893
- Magyar, Ladislaus.** Délafrika-le-velei es naplökivonatai Kiadta Hunfalvy János. *Map.* 8° *Budapest*, 1857
- Reisen in Süd-Afrika in den Jahren 1849 bis 1857. Aus dem Ungarischen von Johann Hunfalvy. Vol. 1. *Map and plates.* 8° *Leipzig*, 1859
- Magyar Laszló Délafrikai Utazásai 1849-57 években. *Map and plates.* 8° *Budapest*, 1859
- See Ronáy, II.
- Mahomed Peer.** See Masoom.
- Mahu, Jacob.** See Burney, Vol. 2: Appendix 1.
- M—H—.** Report on Explorations in Nepal and Tibet by Explorer M—H— (Season 1885-86). *Map.* Folio— *Dehra Dun*, 1887
- Mahaffy, J. P.** Rambles and Studies in Greece. 3rd edition. *Map and plates.* Crown 8° 1887
- and J. E. Rogers. Sketches from a Tour through Holland and Germany. *Illustrations.* 8° 1889
- Mahlmann, Dr W.** Ergänzungen zum 3 Theile (II. Bd.) der Deutschen Ausgabe von A. von Humboldt's Central-Asien. 8° *Berlin*, 1844
- Mahmoud-Pacha el Falaki.** See Ismail.
- Maiden, J. H.** Wattles and Wattle-Barks: being Hints on the Conservation and Cultivation of Wattles, together with particulars of their value. *Plates.* Large 8° *Sydney*, 1890
- Maillard, G.** Promenade Historique et Pittoresque sur la Seine de Montereau à Paris et de Paris a Montereau en Bateaux a Vapcur. 2nd edition. *Map.* 16° *Paris* 1837
- [Bound up with Montyel's “Pélerinage sur la Soane.”]
- Maillard, N. Doran.** History of the Republic of Texas, from the Discovery of the Country to the Present Time, and the Cause of her Separation from the Republic of Mexico. *Map.* 8° 1842
- Maillet, — de.** See Mascrier.
- Maily, E.** Essai sur la vie et les ouvrages de L. A. J. Quetelet. 12° *Brussels*, 1875
- Main, Mrs.** My Home in the Alps. 12° 1892
- Main, Rev. R.** See Herschell; Oxford, Radcliffe Observatory; Appendix 2.
- Mainberger, Charles.** Une Semaine à Nuremberg: Description Précise de la Ville de Nuremberg et de ses Environs, précédée d'une Introduction Historique par Jean Scharrer. *Map.* 12° *Nuremberg*, 1838

- Maire, Jacob le.** Oost ende West Indische Spieghele waerin Beschreven werden de twee laetste Navigatienghelaen inde Jaeren 1614, 1615, 1616, 1617, ende 1618. De eene door den vermaerden Zee-Heldt Joris van Spilbergen door de Strate van Magellanes ende soo vout om den gantschen Aerdt-Kloot met alle de Bataelhen soo te Water als te Lande gheschied, &c., &c. *Maps and illustrations.* Oblong small 8° *Zulphen*, 1621
— See Burney, Vol. 2; Callander, Vol. 2; Churchill, Vol. 8; Dalrymple (Pacific), Vol. 2; Harris, Vol. 1; Kerr, Vol. 10; Laharpe, Vol. 15; Allgemeine Historie, Vols. 3, 11; "The World Displayed," Vol. 5; Appendix 1.
- Maisey, Lieut. F.** See Central Asia, A: Appendix 2.
- Maitland, A. Gibb.** Geology and Mineral resources of the Upper Burdekin. *Map and sections.* Folio* *Brisbane*, 1891
— Coolgarra Tin Mines and surrounding District. *Map and sections.* Folio* *Brisbane*, 1891
— The Geology of the Cooktown District. *Map and sections.* Folio* *Brisbane*, 1891
— The Physical Geology of Magnetic Island, Queensland. *Maps and sections.* Folio* *Brisbane*, 1892
- Maitland, C.** The Church in the Catacombs: a Description of the Primitive Church of Rome illustrated by its Sepulchral Remains. *Plate.* 8° 1846
- Major, Dr C. J. Forsyth.** See Stefani.
- Major, Richard Henry.** The Life of Prince Henry of Portugal, surnamed The Navigator, and its Results, &c. *Maps.* 8° 1868
— See Hakluyt Soc. Publ., Vols. 2, 6, 10, 11, 14, 15, 17, 25, 43, 46, 50: Appendix 1.
- Major, J. R.** See Dictionaries (Greek): Appendix 2 (General).
- Malavialle, L.** Le Partage Politique de l'Afrique en Decembre 1891. 8° *Montpellier* [1892]
- Malchus, C. A. F. von.** Handbuch der Militar-Geographie oder Erd und Staaten-Kunde von Europa. 2 vols. *Map.* 8° *Leipzig*, 1833
- Malcolm, Lieut. - Col.** Sketch of the Sikhs, a Singular Nation, who Inhabit the Provinces of the Penjab, situated between the Rivers Jumna and Indus. 8° 1812
— See Graham, Major D. C.
- Malcolm, Rear-Admiral Sir Charles.** Addresses to the Ethnological Society of London. [2 pamphlets.] 8° 1845-46
- Malcolm, Sir John.** Political History of India. from 1784 to 1823. 2 vols. 8° 1826
— History of Persia, from the Most Early Period to the Present Time. 2 vols. 8° 1829
- Malcolm, Sir John.** Memoir of Central India, including Malwa and adjoining Provinces; with the History of the Past and Present Condition of that Country. 2 vols. *Maps.* 8° 1832
- Malcolmson, J. G.** See India, C, Geological Papers: Appendix 2.
- Malcom Rev. Howard.** Travels in South-Eastern Asia, embracing Hindustan, Malaya, Siam, and China; with Notices of numerous Missionary Stations, and a Full Account of the Burman Empire. 2 vols. *Map.* 8° 1839
— Travels in Hindustan and China. People's edition. *Illustrations.* Large 8° *Edinburgh*, 1840
— See Eyriès, Vol. 14: Appendix 1.
- Maldonado, Lorenzo Ferrer.** Viaggio dal Mare Atlantico al Pacifico per la via del Nord-ouest, fatto l'anno 1588. Tradotto da un Manoscritto Spagnuolo inedito da Carlo Amoretti. *Maps.* 4° *Milan*, 1811
— See Navarette; also Burney, Vols. 2, 5: Appendix 1.
- Malet, Arthur.** Statement, containing the Names of the Towns and Villages in the Kutch Territory, their estimated Annual Revenue, &c. [From the India Records, No. 15.] 8° *Bombay*, 1855
- Malet, Sir C. W.** See Dalrymple, Reportory, Vol. 1: Appendix 1.
- Malet, Capt. G. G.** See Masoom.
- Malet, H. P.** New Pages of Natural History: Meteors and Meteorites—Caves and their Contents—Fossil Fish. 8° 1868
— Sunlight. 2nd edition. 12° 1887
- Malfatti, Bartolomeo.** Scritti Geografici ed Etnografici. 8° *Milan*, 1869
- Malfroy, Camille.** Geyser Action at Rotorua, New Zealand: a Paper read before the Auckland Institute. *Plates.* 8° *Wellington*, 1892
- Malgo King.** See Hakluyt, Vol. 1: Appendix 1.
- Malheiro, Lourenço.** Sociedade Propagadora de Contrecimentos Geographicos Africanos. Recepção e Conferencia do Ex.^{mo} Sr. Lourenço Malheiro, Engenheiro de Minas na Sociedade em 29 de Julho de 1881. 8° *Loanda*, 1881
- Malkin's Tour in Wales.** See Pinkerton, Vol. 2: Appendix 1.
- Malleson, Col. G. B.** Herat, the Granary and Garden of Central Asia. *Map.* 8° 1880
- Mallet, Friedrich.** Allgemeine oder mathematische Beschreibung der Erdkugel, auf Veranlassung der Cosmographischen Gesellschaft; aus dem Schwedischen übersetzt von L. H. Rohl. *Plates.* 8° *Greifswald*, 1774

- Mallet, Robert.** Account of Experiments made at Holyhead (North Wales) to ascertain the Transit-Velocity of Waves, analogous to Earthquake Waves, through the Local Rock Formations. *Map and Plates.* 4° 1861
 — The late Earthquake, and Earthquakes in general. 8° 1864
 — See Palmieri.
- Mallock, W. H.** In an Enchanted Island; or, A Winter's Retreat in Cyprus. *Frontispiece.* 8° 1889
- Malosse, P.** Monuments Antiques de Saint-Remy. 8° Avignon, 1818
- Malte-Brun, Conrad.** Précis de la Géographie Universelle, ou Description de toutes les Parties du Monde, d'après les Grandes Divisions Naturelles du Globe; précédée de l'Histoire de la Géographie chez les Peuples Anciens et Modernes, et d'une Théorie générale de la Géographie, Mathématique, Physique, et Politique; et accompagnée de Cartes, de Tableaux Analytiques, Synoptiques et Élémentaires, et d'une Table alphabétique des Noms de Lieux. 8 vols. 8°, Atlas folio
Paris, 1812-29
 — Tableau de la Pologne Ancienne et Moderne. *Maps.* 8° Brussels, 1830
 — The same. . . . Nouvelle édition, entièrement refondue, augmentée et ornée de cartes, par L. Chodzko. 2 vols. 8°
Paris, 1830
 — Traité Élémentaire de Géographie, contenant un Abrégé Méthodique du Précis de la Géographie Universelle, divisé en deux parties, celle des Principes et celle des Descriptions; précédé d'une Introduction Historique, et suivi d'un aperçu de la Géographie Ancienne, Sacrée et Profane; terminé d'après de Plan et les Matériaux de ce célèbre Géographie, par ses collaborateurs MM. Larenaudière, Balbi, et Huot. 2 vols. 8° Paris, 1830-31
 — Précis de la Géographie Universelle; revue, corrigée, mise dans un nouvel ordre, et augmentée de toutes les nouvelles Découvertes, par M. J. J. N. Huot. 12 vols. 8°, Atlas folio
Paris, 1836-37
- Malte-Brun, V. A.** Coup-d'œil d'ensemble sur les différentes Expéditions Arctiques entreprises à la Recherche de Sir J. Franklin, et sur les Découvertes Géographiques, auxquelles elles ont donné lieu. *Map.* 8° Paris, 1855
 — Les Cartes Géographiques à l'Exposition Universelle de 1855. 8° Paris, 1855
 — Résumé Historique de la Grande Exploration de l'Afrique Centrale faite de 1850 à 1855, par J. Richardson, H. Barth, A. Overweg. *Map.* 8° Paris, 1856
 — Résumé Historique des Explorations faites dans l'Afrique Australe de 1849 à 1856, par le Rév. Docteur David Livingstone. *Map.* 8° Paris, 1857
- Malte-Brun, V. A.** Sur l'Expédition aux Sources du Nil, confiée au commandement de M. le Comte D'Escayrac de Lauture. 8° Paris, 1857
 — La France Illustrée: Géographie, Histoire, Administration, et Statistique. *Atlas.* 3 vols. 4° Paris, 1858
 — Itinéraire Historique et Archéologique de Philippeville à Constantine. *Map.* 8° Paris, 1858
 — Résumé Historique de l'Exploration faite dans l'Afrique Centrale de 1853 à 1856, par le Dr Édouard Vogel. *Map.* 8° Paris, 1858
 — Résumé Historique de l'Exploration à la Recherche des Grands Lacs de l'Afrique Orientale, faite en 1857-58, par R. F. Burton et J. H. Speke. *Map.* 8° Paris, 1859
 — La Destinée de Sir John Franklin dévoilée; Rapport du Capit. MacClintock, Commandant du yacht "Fox," suivi d'un Résumé analytique de l'Expédition des navires "Erebus" et "Terror." *Map.* 8° 1860
 — Un Coup d'œil sur le Yucatan: Géographie, Histoire, et Monuments. *Map.* 8° Paris [1865]
 — Canal Interocéanique du Darien Amérique; Notice Historique et Géographique sur l'état de la question du Canal du Darien. *Map.* 8° Paris [1865]
 — Résumé Historique et Géographique de l'Exploration de Gerhard Rohlfs au Touât et à In-câlah d'après le Journal de ce Voyageur, &c. *Map.* 8° Paris, 1866
 — Les trois projets (Anglais, S. Osborn; Allemand, A. Petermann; Français, G. Lambert) d'Exploration au Pole Nord: exposé historique et géographique de la question. *Map.* 8° Paris, 1868
 — Notice sur les Voyages et les Travaux de M. le Comte Stanislas d'Escayrac de Lauture. 8° Paris, 1869
 — La France Vinicole: Nouvelle Carte de la Distribution Topographique des Vignobles sur le sol Français. Folio* [Paris, 1875]
 — Aperçu de l'État de nos connaissances Géographiques au moment de l'ouverture du Congrès International à Paris. *Map.* 8° Paris, 1875
 — L'Expédition polaire Anglaise en 1875. *Map.* 8° Paris, 1876
 — Tableau Géographique de la Distribution Ethnographique des Nations et des Langues au Mexique. *Map.* 8° Nancy, 1878
 — See Kelley, Moure; Peney.

- Malte-Brun and Balbi.** System of Universal Geography, founded on the Works of; embracing a Historical Sketch of the Progress of Geographical Discovery, the Principles of Mathematical and Physical Geography, and a Complete Description, from the most recent sources, of the Political and Social Condition of all the Countries in the World. 8°
Edinburgh, 1842
- Maltzan, Baron Henri de.** Pèlerinage à la Mecque. 8° [1860]
— See *Wrede*.
- Malvezzi, Giuseppe Maria.** Intorno alla Morte delle Conte Ugolino, ed alla retta intelligenza del verso LXXV. del canto XXXIII. della Divina Commedia. 8°
Venice, 1860
— Indice dei Manoscritti di Storia Veneta e d'altre materie posseduti. 8°
Venice, 1861
— Elogio di Giambattista Torre. *Portrait.* Small folio* *Venice, 1863*
- Man, Colonel Alexander.** Formosa, an Island with a romantic history. (Reprinted from the *Asiatic Quarterly Review*.) 8° 1892
- Man, E. H.** The Lord's Prayer translated into the Bôjingjida or South Andaman (Elâkâbêada) Language. With Preface, Introduction, and Notes by R. C. Temple. 8° *Calcutta, 1877*
— On the Aboriginal Inhabitants of the Andaman Islands. With Report of Researches into the Language of the South Andaman Islands, by A. J. Ellis. *Map and plates.* 8° [1883]
— and R. C. Temple. A Grammar of the Bôjingjida or South Andaman Language. 8° *Calcutta, 1878*
- Manby, C.** See *Kelley*; *Longridge*; *Murray, John*; *Peniston*; *Yates*.
- Manby, G. W.** Journal of a Voyage to Greenland in the year 1821. *Plates.* 4° 1822
- Mandane, Comte de.** See *St André, H. P.*
- Mandat-Grancey, Baron E. de.** Cowboys and Colonels: Narrative of a Journey across the Prairie and over the Black Hills of Dakota. From "Dans les Montagnes Rocheuses" of Baron E. de Mandat-Grancey. With additional Notes, not contained in the original edition, by William Conn. *Illustrations.* 8° 1887
— Souvenirs de la Côte d'Afrique, Madagascar, Saint-Barnabé. *Illustrations.* 12° *Paris, 1892*
- Mandelslo, Jean Albert de.** Voyages célèbres et remarquables faits de Perse aux Indes Orientales: contenant une Description nouvelle et très-curieuse de l'Indostan, de l'Empire du Grand-Mogol, des Iles et Presqu'îles de l'Orient, des Royaumes de Siam, du Japon, de la
- Mandelslo, Jean Albert de—continued.**
Chine, du Congo, &c. Mis en ordre et publiez. . . par le Sr. Adam Olearius. . . traduits de l'original par le Sr. A. de Wicquefort. New Edition. 2 vols. in 1. *Maps and plates.* Folio *Amsterdam, 1727*
— See *Olearius*; also *Harris, Vol. 1*; *Allgemeine Historie, Vol. 11: Appendix 1.*
- Mandeville, Sir John.** The Voyage and Travails of Sir John Mandeville, Kt., which treateth of the Way to Hierusalem, and of Marvayles of Inde, with other Ilands and Countries. 8° 1725
— See *Nicholson and Yule*; *Hakluyt, Vol. 2*; *Kerr, Vol. 1*; *Purchas, Vol. 3, Book 1: Appendix 1.*
- Manget, J. L.** Chamomix, le Mont Blanc, et les deux St Bernards. *Map.* 12° *Geneva, 1843*
- Mangles, James.** See *Irby*.
- Mangles, Capt. James.** Illustrated Geography and Hydrography. Prospectuses of. *Maps.* 8° 1846
— The same. Wellington Channel Section. *Map.* 8° 1851
— Geography, Descriptive, Delineative, and in Detail, and Hydrography in Detail, Combined and Universally Applied. 8° 1849
— A Few Remarks on the "Illustrated Geography and Hydrography." 8°
N. P., N. D.
- Mangourit, M. O. B.** See *Phillips, Collection of Modern and Contemporary Voyages [1.], Vol. 3: Appendix 1.*
- Mann, Abbé.** Dissertation dans laquelle on tâche de déterminer précisément le port où Jules-César s'est embarqué pour passer dans la Grande-Bretagne, et celui où il y aborda; ainsi que le jour précis où il fit ce Voyage. 4° *Paris, 1778*
— Mémoire dans lequel on examine l'opinion de plusieurs Auteurs anciens et modernes qui soutiennent que les Mers Noire, Caspienne, Baltique, et Blanche, ont anciennement communiqué ensemble. 4° *Paris, 1779*
- Mann, Gustav.** See *India, I (Assam): Appendix 2.*
- Mann, Henry.** Features of Society in Old and in New England. 12°
Providence, R. I., 1885
- Mann, John F.** First Report on New Guinea. (Royal Geographical Society of Australasia, New South Wales Branch.) 8° *Sydney, 1880*
- Mann, Robert James.** The Colony of Natal: an Account of the Characteristics and Capabilities of this British Dependency. *Map.* 8° 1859
— Meteorological Observations made at Pietermaritzburg during 1865. Folio [1860]
— The Zulus and Boers of South Africa: a Fragment of recent history. 12° 1879
— See *Brooks, H.*

- Manne, — de.** See Anville.
- Manning, G. E.** With Axe and Rope in the New Zealand Alps. *Maps and illustrations.* Large 8° 1891
- Mannert, Konrad.** Germania, Rhaetia, Noricum, Pannonia, nach den Begriffen der Griechen und Römer; zweyte völlig umgearbeitete Auflage. *Maps.* 8° Leipzig, 1820
- *Geographie von Afrika.* *Maps.* 8° Leipzig, 1825
- Manning, Thomas.** See Markham, C. R.
- Manni, Rodolphe.** Carlsbad, and its Mineral Springs, Medically, Socially, and Locally Considered. 8° Leipzig, 1847
- Mansel, Sir Robert.** See Purchas, Vol. 2: Appendix 1.
- Mansfield, C. B.** Paraguay, Brazil, and the Plate, in 1852-53. With Life by the Rev. C. Kingsley. *Map, portrait, and illustrations.* 8° Cambridge, 1856
- Mansfield, J. S.** Remarks on the African Squadron. 8° 1851
- Mansfield, R. B.** The Log of the "Water-Lily" (Thames Gig), during Two Cruises, in the Summers of 1851-52, on the Rhine, Neckar, Main, Moselle, Danube, and other streams of Germany. 3rd edition. 12° 1854
- Mansvelt, —.** See Burney, Vol. 4: Appendix 1.
- Mantegazza, P.** See Giglioli.
- Mantell, G. A.** Notice of the Discovery by Mr Walter Mantell, in the Middle Island of New Zealand, of a Living Specimen of the Notornis. *Plate.* 4° 1852
- Manzoni, Angiolo.** See Issel.
- Manzoni, Renzo.** El Yemen: Tre Anni nell' Arabia Felice, escursioni fatte dal Settembre 1877 al Marzo 1880. *Maps, plan, and illustrations.* Large 8° Rome, 1884
- Mapother, E. D.** Lisdoonvarna Spas, and some other Irish Watering-places. 3rd edition. *Map and plates.* 12° 1876
- Marcel, Gabriel.** Mémoire inédit de Grossin sur Madagascar et Carte Manuscrite. 8° Paris, 1883
- *Cartographie de la Nouvelle France, Supplément à l'Ouvrage de M. HARRISSE.* 8° Paris, 1885
- Documents pour l'Histoire des Colonies Françaises. 1. Une Lettre inédite de Lescarbot, publiée avec une Notice Bibliographique sur l'Auteur par Gabriel Marcel. 2. Le Surintendant Fouquet, Vice-Roi d'Amérique. 8° Paris, 1885
- Mémoire en requête de Champlain pour la continuation du paiement de sa Pension. 8° Paris, 1886
- Note sur une Carte Catalane de Dulceri antérieure à l'Atlas Catalan de 1375, lue à la Société de Géographie de Paris, 7 janvier 1887. 8° Paris, 1887
- Marcel, Gabriel.** Une Carte d'Amérique, datée de 1669. 8° Paris, 1891
- Note sur une Sphère terrestre en cuivre faite à Rouen à la fin du XVI^e siècle. 4° Rouen, 1891
- Marcet, Edouard.** Australie: un Voyage à travers le Bush. *Photographs.* 8° Geneva, 1868
- Marchais, Chev. des.** See Astley, Vol. 2; Allgemeine Historie, Vol. 3: Appendix 1.
- Marchand, Étienne.** Voyage autour du Monde, 1790-92; précédé d'une Introduction Historique, auquel on a joint des Recherches sur les Terres Australes de Drake, et un Examen Critique du Voyage de Roggeween; avec cartes et figures par C. P. Claret Fleurieu. 5 vols. 8°. Vol. 6, *maps*, 4° Paris, 1798-1800
- A Voyage round the World, performed during the years 1790-92. See Fleurieu, C. P. Claret de.
- See Eyriès, Vol. 2: Appendix 1.
- Marchand, G. le.** See Kuropatkin.
- Marche, A.** Trois Voyages dans l'Afrique Occidentale, Sénégal, Gambie, Casamance, Gabon, Ogooué. *Map and plates.* 12° Paris, 1879
- Luçon et Palaouan, Six Années de Voyages aux Philippines. *Maps and illustrations.* 12° Paris, 1887
- "**Marchesa.**" See Guillemard.
- Marco Polo.** Travels of, in the Thirteenth Century: being a Description, by that early Traveller, of Remarkable Places and Things in the Eastern Parts of the World. Translated from the Italian, with Notes, by W. Marsden. *Map.* 4° 1818
- The Travels of. Greatly amended and enlarged from valuable early MSS., with copious Notes, by Hugh Murray. *Maps.* 12° Edinburgh, 1844
- I Viaggi. Tradotti da Rusticiano di Pisa, e Corredati d' Illustrazioni e di Documenti da Vincenzo Lazari; pubblicati per cura di Lodovico Pasini. *Map.* 8° Venice, 1849
- The Book of Ser Marco Polo, the Venetian, concerning the Kingdoms and Marvels of the East. Newly translated and edited, with Notes, &c., by Col. Henry Yule. 2 vols. *Maps and plates.* 8° 1871
- The same. 2nd edition. 2 vols. *Maps and plates.* 8° 1875
- Le Livre de Marco Polo. Fac-simile d'un Manuscrit du XIV^e Siècle conserve à la Bibliothèque Royale de Stockholm. 4° [Stockholm, 1882]
- See Amrein; Urbani de Gheltof; also Astley, Vol. 4; Harris, Vol. 1; Kerr, Vol. 1; Purchas, Vol. 3; Pinkerton, Vol. 7; Ramusio, Vol. 2; Allgemeine Historie, Vol. 7; Recueil des Voyages, Vol. 1, p. 611: Appendix 1.

- Marcou, Jules.** Lettres sur les Roches du Jura, et leur Distribution Géographique dans les Deux Hémisphères. Livre I. Les Monts Jura et l'Angleterre. *Map.* 8° *Paris*, 1857
- Notes pour servir à une Description Géologique des Montagnes Rocheuses. 8° *Geneva*, 1858
- *Geology of North America; with Reports on the Prairies of Arkansas and Texas, the Rocky Mountains of New Mexico, and the Sierra Nevada of California.* *Maps and plates.* 4° *Zurich*, 1858
- On a Second Edition of the Geological Map of the World. 8° [Boston, Mass., 1873]
- Origin of the name "America." 8° [Washington, 1875]
- Notes upon the First Discoveries of California and the Origin of its Name. *Map.* 8° *Washington*, 1878
- and **John Belknap Marcou.** United States Geological Survey, J. W. Powell, Director. *Mapoteca Geologica Americana: a Catalogue of Geological Maps of America (North and South), 1752-1881, in Geographic and Chronologic order.* 8° *Washington*, 1884
- Marcou, Paul.** Voyage à Travers l'Amérique du Sud de l'Océan Pacifique à l'Océan Atlantique, &c. 2 vols. *Maps and plates.* 4° *Paris*, 1869
- Marcy, Capt. Randolph B.** *Prairie Traveller: a Hand-Book for Overland Expeditions.* *Maps.* 12° *New York*, 1859
- Report of his Explorations of the Big Wichita and Head Waters of the Brazos Rivers. 8° *Washington*, 1856
- See United States, K (Texas): Appendix 2.
- and **Capt. G. B. McClellan.** Exploration of the Red River of Louisiana, in 1852; with Reports of the Natural History of the Country. 2 vols. *Maps and plates.* 8° *Washington*, 1854
- Marenigh, Jean.** Guide de Florence et d'autres Villes principales de Toscane. 2 vols. *Map and plates.* 12° *Florence*, 1822
- Marès, Paul.** Nivellement Barométrique dans les Provinces d'Alger et de Constantine. *Tables.* 8° *Versailles*, 1864
- Margary, Augustus Raymond.** The Journey of, from Shanghai to Bhamo, and back to Manwyne . . . ; with Concluding Chapter by Sir Rutherford Alcock. *Map and portrait.* 8° 1876
- Margerie, E. de, and Dr Albert Heim.** Les Dislocations de l'Écorce Terrestre; Essai de Définition et de Nomenclature; Die Dislocationen der Erdrinde; Versuch einer Definition und Bezeichnung. *Figures.* 8° *Zurich*, 1888
- Margerie, E. de, and F. Schrader.** Aperçu de la Structure Géologique des Pyrénées. *Map and diagrams.* 8° *Paris*, 1892
- Margerie, E. de.** See De la Nocé; Schrader.
- Margry, Pierre.** Les Navigations Françaises et la Révolution Maritime du XIV^e au XVI^e Siècle, d'après les Documents inédits, &c. 8° *Paris*, 1867
- Découvertes et Établissements des Français dans l'Ouest et dans le Sud de l'Amérique Septentrionale, 1614-98; Mémoires et Documents inédits. 3 vols. *Maps and plates.* 8° *Paris*, 1879
- The same, 1614-1754. Mémoires et Documents originaux. Vols. 4-6. *Facsimile and portraits.* Large 8° *Paris*, 1881-88
- Mariette-Bey, Auguste.** Aperçu de l'Histoire d'Égypte depuis les temps les plus reculés jusqu'à la Conquête Musulmane. 3rd edition. 12° *Alexandria*, 1872
- Notice des Principaux Monuments exposés dans les Galeries Provisoires du Musée d'Antiquités Égyptiennes de S. A. le Khédive à Boulaq. 4th edition. 8° *Paris*, 1872
- Itinéraire de la Haute-Égypte, comprenant une Description des Monuments Antiques des rives du Nil entre le Caire et la Première Cataracte. 12° *Alexandria*, 1872
- The Monuments of Upper Egypt. A Translation by Alphonse Mariette of the "Itinéraire de la Haute-Égypte." *Map and plans.* 12° *Alexandria*, 1877
- Marignola, Johannes von.** Reise in das Morgenland v. J. 1339-53. Aus dem Latein übersetzt, geordnet und erläutert von J. G. Meinert. 8° *Prague*, 1820
- See Hakluyt Soc. Publ., Vol. 7: Appendix 1.
- Marigny, E. Taitbout de.** Portulan de la Mer Noire, et de la Mer d'Azov, ou Description des Côtes de ces deux Mers à l'usage des Navigateurs. 12° *Odessa*, 1830
- Three Voyages in the Black Sea to the Coast of Circassia, including Descriptions of the Ports, and the importance of their trade. *Map and frontispiece.* 8° 1837
- Pilote de la Mer Noire et de la Mer d'Azov: extrait de l'Hydrographie de la Mer Noire et de la Mer d'Azov, comparée à celles de l'Antiquité et du moyen âge du même auteur. 8° *Constantinople*, 1850
- Black Sea Pilot. 8° 1855
- Marilaun, Ritter Fritz Kerner von.** Untersuchungen über die Schneegrenze im Gebiete des mittleren Innthales. *Plates.* 4° *Vienna*, 1887

- Marinelli, Prof. Giovanni.** La Superficie del Regno d'Italia, secondo i più recenti studi. Terza ediz. 8° *Rome*, 1884
- Slavi, Tedeschi, Italiani nel cosiddetto "Litorale" Austriaco (Istria, Trieste e Gorizia). 8° *Venice*, 1885
- Recenti studi Idrografici e Talassografici nel Mediterraneo. 8° *Padua*, 1885
- Le Alpi Carniche, Nome, Limiti, Divisioni nella Storia e nella Scienza. *Map.* 8° *Turin*, 1888
- Mariner, William.** An Account of the Natives of the Tonga Islands, in the South Pacific Ocean; with an Original Grammar and Vocabulary of their Language, compiled and arranged from the extensive communications of Mr William Mariner by John Martin. 2 vols. *Map and portrait.* 8° 1818
- See Eyries, Vol. 5: Appendix 1.
- Markham, Admiral Albert Hastings.** The Cruise of the "Rosario" amongst the New Hebrides and Santa Cruz Islands. *Map and plates.* 8° 1873
- A Whaling Cruise to Baffin's Bay and the Gulf of Boothia, and an Account of the Rescue of the Crew of the "Polaris"; with an Introduction by Rear-Admiral Sherard Osborn. *Map and plates.* 8° 1874
- The Great Frozen Sea: a Personal Narrative of the Voyage of the "Alert" during the Arctic Expedition of 1875-76. *Maps and plates.* 8° 1878
- Northward Ho! . . . ; including a Narrative of Capt. Phipps's Expedition, by a Midshipman. *Illustrations.* Small 8° 1879
- A Polar Reconnaissance: being the Voyage of the "Isbjörn" to Novaya Zemlya in 1879. *Maps and plates.* 8° 1881
- Hudson's Bay and Strait. Roy. Geo. Soc. Suppl. Papers, Vol. 2. 8° 1887
- Life of Sir John Franklin, and the North-West Passage. [The World's Great Explorers and Explorations Series.] *Maps and illustrations.* Crown 8° 1891
- See Hakluyt Soc. Publ., Vol. 59: Appendix 1.
- Markham, Clements Robert.** Franklin's Footsteps: a Sketch of Greenland, along the Shores of which his Expedition passed, and of the Parry Isles where the last traces of it were found. *Map.* 12° 1853
- Cuzco: a Journey to the Ancient Capital of Peru, with an Account of the History, Language, Literature, and Antiquities of the Incas; and Lima: a Visit to the Capital and Provinces of Modern Peru. *Map and plates.* 8° 1856
- Travels in Peru and India while Superintending the Collection of Chinchona Plants and Seeds in South America, and their Introduction into India. *Maps and plates.* 8° 1862
- Markham, Clements Robert.** A List of the Tribes in the Valley of the Amazon, including those on the Banks of the Main Stream and of all its Tributaries. 8° 1864
- The same. New edition. 8° 1895
- Contributions towards a Grammar and Dictionary of Quichua, the Language of the Yncas of Peru. 8° 1864
- Chinchona Cultivation in Travancore and on the Pulney Hills: Expedition across an unfrequented Pass, from Peermade to the Cumbum Valley in Madura. *Map.* Folio* 1865
- On the Origin and Migrations of the Greenland Esquimaux. *Map.* 8° N.D.
- On the Best Route for North Polar Expeditions. 8° 1865
- Further Report on Chinchona Cultivation in India. 4° 1866
- Report on the Irrigation of Eastern Spain. *Maps and plate.* 8° [1867]
- A History of the Abyssinian Expedition . . . ; with a Chapter containing an Account of the Mission and Captivity of Mr Rassam and his Companions, by Lieut. W. F. Prideaux. *Maps.* 8° 1869
- Letter to the Under-Secretary of State for India on the Marine Surveys of India (with five Enclosures). Folio* 1871
- A Memoir on the Indian Surveys. *Maps.* 4° 1871
- The same. 2nd edition 1878
- Ollanta, an Ancient Ynca Drama. Translated from the original Quichua. Small 8° 1871
- The Threshold of the Unknown Region. [Arctic Exploration.] *Maps.* 8° 1873
- The same. 3rd and 4th editions 1875
- A General Sketch of the History of Persia. *Map.* 8° 1874
- The Arctic Navy List, or a Century of Arctic and Antarctic Officers, 1773-1873; together with a List of Officers of the 1875 Expedition, and their services. *Map.* 8° 1875
- Commodore J. G. Goodenough: a Brief Memoir. *Plate.* Small 8° 1875
- Narratives of the Mission of George Bogle to Tibet, and of the Journey of Thomas Manning to Lhasa. Edited, with Notes, an Introduction, and Lives of Mr Bogle and Mr Manning, by C. R. Markham. *Map and plates.* 8° 1876
- The same. 2nd edition 1879
- Report on the Geographical Department of the India Office, 1867 to 1877. Small 8° [1877]
- A Refutation of the Report of the Scurvy Committee. 8° 1877
- The same. 2nd edition, with additions. 8° *Portsmouth*, 1877

- Markham, Clements Robert** Peru (in Sampson Low & Co.'s Series, "Foreign Countries and British Colonies"). *Maps and illustrations*. 12° 1880
- Peruvian Bark: a Popular Account of the Introduction of Chinchona Cultivation into British India, 1860-80. *Maps and illustrations*. Small 8° 1880
- An Account of the Raleigh, Geographical, and Kosmos Clubs. 8° 1880
- Fifty Years' Work of the Royal Geographical Society. 8° 1881
- The War between Peru and Chile, 1879-82. *Maps*. Crown 8° 1882
- Progress of Discovery on the Coasts of New Guinea, with Bibliographical Appendix by E. C. Rye. Roy. Geo. Soc. Suppl. Paper, Vol. 1, 1882-85. 8° 1885
- Famous Sailors of Former Times: the Story of the Sea Fathers. 2nd edition. *Frontispiece*. 12° 1886
- Sul Punto d'Approdo di Cristoforo Colombo. *Map*. Large 8° *Rome*, 1889
- A Life of John Davis the Navigator, 1550-1605, Discoverer of Davis Straits. [The World's Great Explorers and Explorations Series.] *Maps and illustrations*. Crown 8° 1889
- Latin-American Republics: a History of Peru. • *Maps and illustrations*. 8° 1892
- Christopher Columbus. [The World's Great Explorers and Exploration Series.] *Maps and illustrations*. Crown 8° 1892
- See Hakluyt Soc. Publ., Vols. 24, 26, 28, 29, 33, 34, 41, 45, 47, 48, 56, 57, 60, 61, 63, 68, 79, 86: Appendix 1.
- Markham, Frederick**. Shooting in the Himalayas: a Journal of Sporting Adventures and Travel in Chinese Tartary, Ladac, Thibet, Cashmere, &c. *Plates*. 8° 1854
- Marlianius, Bartholomaeus**. Urbis Romae Topographia . . . libris quinque comprehensa, &c. *Map and plates*. Folio *Bdle*, 1550
- Marlowe, Capt. E.** See Gottfried; Kerr, Vol. 9: Appendix 1.
- Marmier, Xavier**. See Gaimard, Paul; Rafn and Mohnike.
- Marmora, Andrea**. Historia di Corfù. *Portrait*. 4° *Venice*, 1672
- Marni, N. Barbot de**. Beschreibung der Astrachanskischen oder Kalmücken-Steppe. *Map*. 8° *St Petersburg*, 1863
- Marno, Ernst**. Von Dabbeh nach Omderman durch die westliche Bajuda-Steppe. 8° *Vienna*, [1870]
- Reisen im Gebiete des blauen und weissen Nil, im Egyptischen Sudan und den angrenzenden Negerländern, in den Jahren 1869 bis 1873. *Maps and plates*. 8° *Vienna*, 1874
- Reise in der Egyptischen Aequatorial-Provinz und in Kordofan, in den Jahren 1874-76. *Maps and plates*. 8° *Vienna*, 1878
- Marquette, Pére, and — Joliet**. Voyage et Découverte de quelques Pays et Nations de l'Amérique Septentrionale, par le P. Marquette et Sr. Joliet. [Reprint.] *Map*. 8° *Paris*, 1681
- See Gottfried; Thevenot, Vol. 4: Appendix 1.
- Marquez, Carlos Cuervo**. Tierradentro, Los Paeces, San Agustin, El Llano, &c. *Illustrations*. 8° *Bogotá*, 1893
- Marquina, P. R.** La Provincia de Tucuman, breves apuntes. 8° *Tucuman*, 1890
- Marr, Robert A.** Observations on the Mississippi River, at Memphis, Tenn. 4° *Washington*, 1853
- Marrée, J. A. de**. Keizen op en Beschrijving van de Goudkust van Guinea. 2 vols. *Map and plates*. 8° *The Hague*, 1817-18
- Marriott, Saville, and R. H. Showell**. Rough Notes connected with the Petty Estate of Jowar, in the Tanna Collectorate. [From the Records of India, No. 25.] *Map*. Royal 8° *Bombay*, 1856
- Marriott, William**. Hints to Meteorological Observers. 2nd ed. 8° 1887
- Marryat, Frank S.** Borneo and the Indian Archipelago. *Plates*. 4° 1848
- Marryat, Horace**. Residence in Jutland, the Danish Isles, and Copenhagen. 2 vols. *Map and plates*. 8° 1860
- One Year in Sweden, including a Visit to the Isle of Gotland. 2 vols. *Map and plates*. 8° 1862
- Marsden, Kate**. On Sledge and Horseback to Outcast Siberian Lepers. *Illustrations*. 8° [1893]
- Marsden, Rev. Samuel**. Memoirs of the Life and Labours of the Rev. Samuel Marsden, of Paramatta, Senior Chaplain of New South Wales, and of his early connection with the Missions to New Zealand and Tahiti. Edited by the Rev. J. B. Marsden. *Portrait and illustrations*. 8° N. D.
- See Nicholas, J. L.
- Marsden, William**. On the Chronology of the Hindoos. Large 8° 1790
- History of Sumatra, containing an Account of the Government, Laws, Customs, and Manners of the Native Inhabitants; with a Description of the Natural Productions, and a Relation of the Ancient Political State of that Island. *Map and plates*. 4° 1811
- Dictionary of the Malay Language; to which is prefixed a Grammar, with an Introduction and Praxis. 4° 1812
- Numismata Orientalia Illustrata: The Oriental Coins, Ancient and Modern, of his Collection described and historically illustrated. 2 parts in 1 vol. *Plate*. 4° 1823-25

- Marsden, William.** Bibliotheca Marsdeniana Philologica et Orientalis: a Catalogue of Books and Manuscripts collected with a view to the General Comparison of Languages, and to the Study of Oriental Literature. 4°
Privately printed, 1827
 — Memoirs of a Malayan Family. Written by Themselves, and translated from the Original by W. Marsden. 8° 1830
 — Miscellaneous Works:— 4° 1834
 On the Polynesian, or East-Insular Languages. *Maps and plates.*
 On a Conventional Roman Alphabet, applicable to Oriental Languages.
 Thoughts on the Composition of a National English Dictionary.
 — Brief Memoir of the Life and Writings of, written by himself, with Notes from his Correspondence. 4°
Privately printed, 1838
 — Rudiments of the Malay Language, being an Abridgement of Marsden's Malay Grammar. 12° 1847
 — See Marco Polo. Dalrymple, Repertory, Vol. 2: Appendix 1.
- Marsh, Ant.** See Purchas, Vol. 3, Book 4: Appendix 1.
- Marsh, A. E. W.** Holiday Wanderings in Madeira. *Illustrations.* 8° 1892
- Marsh, Hon. George P.** Compendious Grammar of the Old-Northern and Icelandic Language, compiled and Translated from the Grammars of Rask. 12°
Burlington, Vt., 1838
 — Man and Nature, or Physical Geography as Modified by Human Action. 8° 1864
 — Lecture on the Camel. 8°
Washington, N. D.
- Marsh, Capt. H. C.** A Ride through Islam: being a Journey through Persia and Afghanistan to India, viâ Meshed, Herat, and Kandahar. *Map.* 8° 1877
- Marsh, Rev. J. W., and W. H. Stirling.** The Story of Commander Allen Gardiner, R.N.; with Sketches of Missionary Work in South America. 8th edition. 1874
- Marsh, O. C.** Introduction and Succession of Vertebrate Life in America. 8°
New Haven, Conn., 1877
 — See United States, G, c, and H, a, Geological Exploration of the Fortieth Parallel, Vol. 8: Appendix 2.
- Marshall, Capt.** See Phillip; also Pelham, Vol. 1: Appendix 1.
- Marshall, C.** The Canadian Dominion. *Plates.* 8° 1871
- Marshall, H.** Ceylon: a General Description of the Island and its Inhabitants; with an Historical Sketch of the Conquest of the Colony by the English. *Map.* 8° 1846
- Marshall, Thomas.** Statistical Reports on the Pergunnahs of Padshapoor, Belgom, Kalaniddee and Chandgurrh, Khanapoor, Bagulkot, Badamy, and Hoondgoond, in the Southern Mahratta Country; followed by a Letter from William Chaplain, and Observations by St John Thackeray. *Tables.* Folio *Bombay, 1822*
- Marshall, W.** See Galton, Vacation Tourists.
- Marsili, A. F.** Danubius Pannonico-Mysicus, Observationibus Geographicis, Astronomicis, Hydrographicis, Historicis, Physicis perlustratus. 6 vols. (in 3). *Map and plates.* Folio *Amsterdam, 1726*
- Marsilli, L. F. G. van.** Naturkundige Beschryving der Zeën. *Plates.* Folio *The Hague, 1786*
- Martel, Aline.** Sparte et les gorges du Taygète. 8° *Paris, 1892*
- Martel, E. A.** A Collection of Eleven Pamphlets, mainly relating to Researches in the Cévennes and in the Alps. [One Paper written jointly with L. de Launay.] 8° 1884-88
 — Karl von Sonklar. 8° [1885]
 — Nouvelle Carte d'Italie au 100,000°. 8° [Paris, 1885]
 — A Collection of Sixteen Pamphlets, relating to Subterranean Explorations. [One Paper written jointly with G. Gaupillat.] 8° 1885-93
 — Le Gouffre du Puits de Padirac. *Illustrations.* 4° *Paris, 1890*
 — Carte d'Autriche au 75,000°. 8° [Paris, 1886]
 — Le Causse Noir et Montpellier-le-Vieux (Aveyron). *Plan and illustrations.* 4° [Paris, 1886]
 — Les Cévennes et la Région des Causses (Lozère, Aveyron, Herault, Gard, Ardèche). *Map, plans, and illustrations.* 4° *Paris, 1890*
 — and L. de Launay. L'Homme Paléolithique et la Poterie Paléolithique dans la Lozère. 8° *Paris, 1886*
 — and G. Gaupillat. Sur la Formation des sources dans l'intérieur des plateaux calcaires des Causses. 4° [Paris, 1889]
 — Sur l'Exploration et la Formation des Avens des Causses. 4° [Paris, 1889]
 — Compte-rendu sommaire de la Cinquième Campagne Souterraine. 8° 1892
 — Le Tindoul de la Vayssière (Aveyron). *Plan.* 8° *Paris, 1892*
- Marten, C. R.** The Province of Southland, New Zealand: General Description of Country, Climate, Resources, and other particulars. (From *Colonial News.*) *Map.* 12° 1871
- Marten, Nathaniel.** See Astley, Vol. 1; Purchas, Vol. 1, Book 3: Appendix 1.
- Martens, E. von.** See Asia (General); New Zealand, A: Appendix 2.

- Martens, F.** *Voyage naar Groenland of Spitsbergen, mits gaders een net verhaal der Walvis Vangst en der zelve behandeling. Plates.* 12° *Dordrecht*, N. D. — See *Vries*; also *Hakluyt Soc. Publ.*, Vol. 18; "Voyages," 1711 (p. 597): Appendix 1.
- Martens, G. von.** See *Asia (General)*: Appendix 2.
- Marthe, F.** Was bedeutet Carl Ritter für die Geographie? 8° *Berlin*, 1880
- Martial, L. F.** See *France, B, a* (Cape Horn): Appendix 2.
- Martin, Arthur B.** See *Norie*.
- Martin, Benjamin.** The Natural History of England, or a Description of each particular County in regard to the Curious Productions of Nature and Art. 2 vols. *Maps.* 8° 1759-63
- Martin, Frederick.** The Statesman's Yearbook, Statistical and Historical Annual of the States of the World, for the years 1860-82. 8°
- Martin, F. R.** En resa i vestra Sibirien utförd år 1891 med understöd af Vegastipendiet. 1. Etnografiska och Arkeologiska forskningar i Surgutska Kretsen. 2. Arkeologiska undersökningar i guvernementet Tomsk. (From *Ymer*.) *Illustrations.* 8° *Stockholm*, 1892
- Martin, Isaac.** See *Knox's New Collection*, Vol. 5: Appendix 1.
- Martin, James.** Explorations in North-Western Australia. 8° [1863]
— *Journal of a Voyage to the Glenelg River, North-West Australia, in June and July 1863.* Small 4° *Perth*, 1864
— and **F. K. Panter.** Report for the Information of H. E. the Governor of Western Australia, and the Promoters of the North-Western Expedition of 1864, on the Voyage and the Resources of the Districts explored. Small 4° *Perth*, 1864
- Martin, John.** See *Mariner*.
- Martin, J. M.** The Changes of Exmouth Warren. Part II. *Maps.* 8° [1876]
- Martin, Josiah.** See *Cowan, F.*
- Martin, J. Ranald.** Official Report on the Medical Topography and Climate of Calcutta with Notices of its Prevalent Diseases, Endemic and Epidemic. 4° *Calcutta*, 1839
- Martin, K.** Bericht über eine Reise nach Niederländisch West-Indien und darauf gegründete Studien. Erster Theil. Land und Leute; Zweiter Theil. Geologie. 2 vols. *Maps and plates.* Large 8° *Leyden*, 1888
- Martin, M.** A Description of the Western Islands of Scotland, containing a Full Account of their Situation, Extent, Soils, Product, Harbours, Bays, Tides, Anchoring-Places, and Fisheries; the Antient and Modern Government, Religion, and Customs of the Inhabitants; a particular Account of the Second Sight, &c. *Map and plate.* 8° 1716
- Martin, M.** See *Pinkerton*, Vol. 3: Appendix 1.
- Martin, Robert Montgomery.** History of the British Colonies. Vol. 1, Asia; Vol. 2, West Indies; Vol. 3, North America; Vol. 4, Africa and Australasia; Vol. 5, Europe. 5 vols. *Maps.* 8° 1834-35
— Colonial Policy of the British Empire. Part 1, Government. 8° 1837
— The History, Antiquities, Topography, and Statistics of Eastern India, comprising the Districts of Behar, Shahabad, Bhagulpoor, Goruckpoor, Dinajepoor, Puraniya, Rungpoor, and Assam, in Relation to their Geology, Mineralogy, Botany, Agriculture, Commerce, Manufactures, Fine Arts, Population, Religion, Education, Statistics, &c. 3 vols. *Maps and plates.* 8° 1838
— History of the Colonies of the British Empire in the West Indies, South America, North America, Asia, Australasia, Africa, and Europe, comprising the Area, Agriculture, &c., of each Colony, with the Charters and the Engraved Seals. From the Official Records of the Colonial Office. *Map.* 8° 1843
— Reports, Minutes, and Despatches on the British Position and Prospects in China. 8° 1846
— The Hudson's Bay Territories and Vancouver's Island, with an Exposition of the Chartered Rights, Conduct, and Policy of the Hon. Hudson's Bay Corporation. *Map.* 8° 1849
— Report to the Shareholders of the Liguanea and General Mining Company of Jamaica, and of the Annotto Bay Mining Association. 8° 1851
— Report on Hong Kong; Report on Chusan; and Minute on the British Position and Prospects in China; with Governor Davis's Dispatch. *Maps.* Folio 1857
- Martin, W.** Notes on the Cape of Good Hope, its Climate, &c., &c. 8° *Calcutta*, 1856
- Martin, Major T.** Rough Notes on the City of Poona. [From the India Records, No. 79.] Royal 8° *Bombay*, 1864
- Martin, Staff-Commander W. R.** A Text-book of Ocean Meteorology, compiled from the Sailing Directories for the Oceans of the World by Alex. George Findlay. *Charts.* 8° 1887
- Martineau, Harriet.** Eastern Life, Present and Past. 3 vols. 8° 1848
— British Rule in India, a Historical Sketch. 12° 1857
- Martinet, Ludovic.** See *Lesson*.
- Martinez, Carlos Walker.** Pajinas de un Viaje al traves de la America del Sur. 8° *Santiago*, 1876

- Martinez, J. J.** Un Trou à la Terre. Puits d'Observation, Deuxième Appel. 8°. *San Francisco*, 1886
- Martinez, Matthia.** See Iarric.
- Martinière, Bruzen la.** Le Grand Dictionnaire, Géographique et Critique. 10 vols. Folio. *The Hague*, 1726-39
- See Vries.
- Martinioni, G.** See Sansovino.
- Martinus, M.** De Bello Tartarico Historia. Plates. 16°. *Amsterdam*, 1655
- Martins, Charles.** Du Spitzberg au Sahara, Étapes d'un Naturaliste au Spitzberg, en Laponie, en Écosse, en Suisse, en France, en Italie, en Orient, en Égypte, en Algérie. Plates. 8°
- *Paris* [1865]
- Sur la possibilité d'atteindre le Pole Nord, &c. 8°. *Paris*, 1866
- Les Glaciers actuels et la Période Glaciaire. 8°. *Paris* [1867]
- See Gaimard, Paul.
- and B. Gastaldi. Essai sur les Terrains Superficiels de la Vallée du Pô aux Environs de Turin, comparés à ceux du Bassin Helvétique. Map. 4°. *Versailles*, N.D.
- Martins, J. P. de Oliveira.** Les Explorations des Portugais antérieures à la découverte de l'Amérique. . . . Traduite de l'Espagnol par Alexandre Boutroue. Map. 8°. *Paris*, 1893
- Martiny, F. W.** Handbuch für Reisende nach dem Schlesischen Riesengebirge und der Grafschaft Glatz. Map and plates. 12°. *Breslau*, 1812
- Martius, Carl Friedrich Philipp von.** Von dem Rechtszustande unter den Ureinwohnern Brasiliens. Map. 4°. *Munich*, 1832
- Die Vergangenheit und Zukunft der Amerikanischen Menschheit. 8°. *Munich*, 1839
- Versuch eines Commentars über die Pflanzen, in den Werken von Marcgrav und Piso über Brasilien. I. Kryptogamen. 4°. *Munich*, 1853
- Wörtersammlung Brasilianischer Sprachen: Glossaria Linguarum Brasiliensium; Glossarios de Diversas Lingoas e Dialectos, que Fallão os Indios no Imperio do Brazil; Beiträge zur Ethnographie und Sprachenkunde Amerika's zumal Brasiliens. II. 8°. *Leipzig*, 1867
- Die Fieber-Rinde, der China-Baum, sein Vorkommen, und seine Cultur. 8°. N.P., N.D.
- Dictionnaire Galibi. Dictionarium Gallice, Latine, et Galibi. 8°. N.P., N.D.
- Das Naturell, die Krankheiten, das Arzthum, und die Heilmittel der Urewohner Brasiliens. 12°. *Munich*, N.D.
- Die Pflanzen und Thiere des Tropischen America. 4°. [*Munich*, N.D.]
- Martius, Carl Friedrich Philipp von.** See Meissner; Schramm; Spix.
- Martus, H. C. E.** Astronomische Geographie: ein Lehrbuch angewandter Mathematik. Illustrations. 8°. *Leipzig*, 1880
- Martyn, Henry.** See Smith, George.
- Martyr, Peter.** The Decades of the Neue Worlde, or West India: conteyning the Navigations and Conquestes of the Spanyardes, with the particular Description of the Most Ryche and Large Landes and Islandes lately founde in the Weste Ocean, pertyeining to the Inheritance of the Kinges of Spayne. From the Latin, by Richard Eden. [*Title and pp.* 226-8 wanting.] 4°. 1555
- De Rebus Oceanicis et Novo Orbe, Decades Tres. Item ejusdem de Babylonica Legatione, lib. 3, et Item de Rebus Æthiopicis, Indicis, Lusitanicis, et Hispanicis opuscula. Small 8°. *Cologne*, 1574
- See Ramusio, Vol. 3: Appendix 1.
- Marvin, Charles.** The Eye-Witnesses' Account of the Disastrous Russian Campaign against the Akhal Tekke Turcomans, describing the March across the Burning Desert, the Storming of Dengeel Tépe, and the Disastrous Retreat to the Caspian. Maps, plans, and portraits. 8°. 1880
- Colonel Grodekoff's Ride from Samarcand to Herat, through Balkh and the Uzbek States of Afghan Turkestan; with his own Map of the March-route from the Oxus to Herat. Portrait. Small 8°. 1880
- The Russians at Merv and Herat, and their Power of Invading India. Maps and illustrations. 8°. 1883
- The Russian Railway to Herat and India; with an Introduction by Arminius Vámbéry, and a Facsimile of General Annenkoff's Map of the Projected Route. 8°. 1883
- The Petroleum of the Future. Baku, the Petrolia of Europe: a Historical Sketch, showing the Immense and Inexhaustible Character of the Petroleum Deposits of the Caspian Region, from the Earliest Times. Map. 8°. [1883]
- The Russians at the Gates of Herat. Map and portraits. 12°. [1885]
- The African Question. English Africa: Shall Boer and German sway it? Map. 8°. [1887]
- The Petroleum Question. Our Unappropriated Petroleum Empire: Oil Discoveries in the Colonies. Maps. 8°. [1889]
- Marzolla, Benedetto.** Descrizione dell' Isola Ferdinandea, al Mezzo-giorno della Sicilia. Plates. Oblong 12°. *Naples*, 1826

- Mas, Barlatier de.** Instructions Nautiques sur les Côtes d'Islande, rédigées d'après ses Observations pendant cinq Campagnes dans ces Parages et les Notes Manuscrites de M. le Contre-Amiral danois P. de Löwenörn. *Maps and plates.* 8° *Paris, 1862*
- Mascrier, — le.** Description de l'Égypte, contenant plusieurs Remarques curieuses sur la géographie ancienne et moderne de ce pays, &c. Composé sur les memoirs de M. de Maillet. *Maps and plates.* 4° *Paris, 1735*
- The same. 2 vols. *Maps and plates.* 12° *The Hague, 1740*
- Mas Latrie, L. de.** See Latrie.
- Mason, Dr and Mrs.** See Phayre.
- Mason, G. H.** Life with the Zulus of Natal, South Africa. 12° *1855*
- Mason's Hygrometer :** Uses to which it is applicable. [Two leaves.] *With Tables.* 8° *N. D.*
- Masoom, Mahomed.** History of Sind, embracing the period from A. D. 710 to A. D. 1590; written in Persia at the close of the 16th Century, and translated into English in 1846 by Captain G. G. Malet, assisted by Peer Mahomed. Edited by R. H. Thomas. [From the India Records, No. 13.] 8° *Bombay, 1855*
- Masqueray, Émile.** See Liorel.
- Massa.** See Gerritsz.
- Massaja, Guglielmo.** I miei Trentacinque Anni di Missione nell' alta Etiopia. Vols. 1-11. *Illustrations.* 4° *Rome, 1885-93*
- Massalongo, C.** See France, B, a (Cape Horn): Appendix 2.
- Masselin, J. G.** Dictionnaire Universale des Géographies, Physique, Historique, et Politique, du Monde Ancien, du Moyen Age, et des Temps Modernes, comparées. 2 vols. *Maps.* 8° *Paris, 1827*
- Masson, Charles.** Narrative of various Journeys in Balochistan, Afghanistan, the Panjab, and Kalât; with an Account of the Insurrection at Kalât, and a Memoir on Eastern Balochistan. 4 vols. *Maps and plates.* 8° *1844*
- See Wilson, II. II.
- Masterman, G. F.** Seven Eventful Years in Paraguay: a Narrative of Personal Experience amongst the Paraguayans. *Map.* 8° *1869*
- Matani, Antonio.** Ragionamento Filosofico Storico sopra la Figura della Terra. 8° *Pisa, 1760*
- Mateer, S.** "The Land of Charity:" a Descriptive Account of Travancore and its People. *Map and plates.* Small 8° *1871*
- Matelif, C.** See Allgemeine Historie, Vol. 8: Appendix 1.
- Matham, A.** Voyage d'Adrien Matham au Maroc (1640-41). *Journal de Voyage,* publié pour la première fois; avec Notice Biographique de l'auteur, Introduction et Notes, par F. de Hellwald. Large 8° *The Hague, 1866*
- Mather, W. W.** Second Annual Report on the Geological Survey of the State of Ohio. *Map and plates.* 8° *Columbus, 1838*
- Mathers, Edward P.** The Gold Fields Revisited, being Further Glimpses of the Gold Fields of South Africa. *Maps.* 8° *Durban, 1887*
- Golden South Africa, or the Gold Fields Revisited: being Further Glimpses of the Gold Fields of South Africa. *Maps.* 8° *1888*
- The same. 4th edition. *Maps and plans.* 8° *1889*
- Zambesia, England's El Dorado in Africa: being a Description of Matabeleland and Mashonaland, and the less known adjacent Territories, and an Account of the Gold Fields of British South Africa. *Maps and illustrations.* 8° *[1891]*
- Mathews, C. E.** See Dent, C. T.
- Mathews, E. D.** Report to the Directors of the Madeira and Mamoré Railway Co. "Limited." 8° *1875*
- Up the Amazon and Madeira Rivers, through Bolivia and Peru. *Map and plates.* 8° *1879*
- British Guiana and Venezuela. *Map.* 8° *[1883]*
- Mathews, H. J. G.** Long: In Memoriam. 8° *1879*
- Mathews, W.** The Flora of Algeria, considered in Relation to the Physical History of the Mediterranean Region, and supposed Submergence of the Sahara. *Map.* 8° *1880*
- Mathiesen, General H.** Étude sur les Courants et sur la Température des eaux de la mer dans l'Océan Atlantique. *Map.* 4° *Christiania, 1892*
- Mathison, G. F.** Narrative of a Visit to Brazil, Chile, Peru, and the Sandwich Islands during 1821-22. *Maps.* 8° *1825*
- Matkovic, Dr P.** Topographische Karte des Gebietes St Michel di Lemmo in Istrien gezeichnet von Fra Mauro. *Map.* 8° *Vienna, 1859*
- Putovanja Po-Balkanskom Poluotoka XVI. Vieka. X. Putopis Marka Antuna Pigafette, ili, drugo putovanje Antuna Vrancica u Carigrad 1567 godine. Large 8° *Zagreb, 1890*
- Matters, C. H.** From Golden Gate to Golden Horn, and many other World-wide Wanderings, or 50,000 Miles of Travel over Sea and Land. *Portrait.* 12° *Adelaide, 1892*
- Matteucci, Pellegrino.** (Spedizione Gessi-Matteucci.) Sudan e Gallas. *Map.* 12° *Milan, 1879*

- Matthes, Dr B. F.** Eenige proeven van Boegineesche en Makassaarsche Poëzie. 8° *The Hague*, 1883
- Matthews, J. W.** Incwadi Yami; or, Twenty Years' Personal Experience in South Africa. *Illustrations*. 8° 1887
- Matthews, Washington.** See United States, G, a (Miscell.): Appendix 2.
- Manch, Karl.** Reisen im Inneren von Süd-Afrika. *Map*. 4° *Gotha*, 1870
— Reisen im Inneren von Süd-Afrika, 1865-72. (Ergänzungsheft, 37—Petermann's Mittheilungen.) *Map*. 4° *Gotha*, 1874
- Maucroix, D'Est. de.** Note sur le Banc de Feroë. 8° *Paris*, 1846
- Maudru, J. B.** Elémens Raisonnés de la Langue Russe, ou Principes Généraux de la Grammaire appliqués à la Langue Russe. *Tables*. 8° *Paris*, 1802
- Maudslay, A. P.** See Central America, A (Biologia Centrali-Americana): Appendix 2.
- Mauduit, A. F.** Adhésions des Savants Français et Étrangers aux Opinions émises dans de livre "Découverte dans la Troade et dans les Traductions d'Homère." 4° *Paris*, 1842-51
- Maunder, Samuel, and William Hughes.** The Treasury of Geography, Physical, Historical, Descriptive, and Political; containing a Succinct Account of every Country in the World, preceded by an Introductory Outline of the History of Geography. *Maps and plates*. 12° 1856
— The same. New edition. 1867
- Maunder, Henry.** A Journey from Aleppo to Jerusalem, at Easter, A.D. 1697. *Illustrations*. 8° *Oxford*, 1703
— The same. 7th edition; to which is now added an Account of the Author's Journey to the Banks of Euphrates at Beer, and to the Country of Mesopotamia, with an Index to the whole work. *Illustrations*. 8° *Oxford*, 1749
— The same. Also a Journal from Grand Cairo to Mount Sinai and back again. Translated from a MS. by the Prefetto of Egypt, by Bishop R. Clayton. *Plates*. 8° 1810
— See Harris, Vol. 2; Pinkerton, Vol. 10; Knox's New Collection, Vol. 6; "The World Displayed," Vol. 11: Appendix 1.
- Mauoir, C.** Congrès des Sociétés Savantes: Discours prononcé à la Séance Générale du Congrès le Samedi, 31 Mai 1890. Large 8° *Paris*, 1890
— See France, Transactions, L'Année Géogr., p. 799: Appendix 2.
- Mannsell, R.** Grammar of the New Zealand Language. 3rd edition. 12° *Melbourne*, 1882
- Maupertius.** See Pinkerton, Vol. 1; "The World Displayed," Vol. 20; Allgemeine Historie, Vol. 17; Knox's New Collection, Vol. 4: Appendix 1.
- Maurer, Franz.** Die Nikobaren: Colonial-Geschichte und Beschreibung nebst motivirtem Vorschlage zur Colonisation dieser Inseln durch Preussen. *Maps*. 8° *Berlin*, 1867
- Maurice, Col. J. F.** See United Kingdom, G: Appendix 2.
- Maurice, Thomas.** The History of Hindostan. Part 1. The Indian Cosmogony and Chronology. *Plates*. 4° 1790
— Indian Antiquities; or, Dissertations relative to the Antient Geographical Divisions, the Pure System of Primeval Theology, the Grand Code of Civil Laws, the Original Form of Government, the widely-extended Commerce, and the various and profound Literature of Hindostan; compared throughout with the Religion, Laws, Government, and Literature of Persia, Egypt, and Greece. . . . 7 vols. (Vol. 1, 1806; 2, 1806; 3, 1794; 4, 1800; 5, 1794; 6 (two parts in one vol.), 1796; 7, 1800.) *Plates*. 8° 1794-1800
— Observations connected with Astronomy and Ancient History, Sacred and Profane, on the Ruins of Babylon, as recently visited and described by C. J. Rich. *Plates*. 4° 1816
- Mauro, Fra.** See Matkovic.
- Maury, Alfred.** Notice sur la Vie et les Travaux de J. B. Biot. 12° *Paris*, 1851
- Maury, L. F. A.** Histoire des Grandes Forêts de la Gaule et de l'ancienne France, précédée de Recherches sur l'Histoire des Forêts de l'Angleterre, de l'Allemagne, et de l'Italie. 8° *Paris*, 1850
- Maury, Lieut. M. F.** Abstract Log for the use of American Navigators, prepared under the Direction of Commodore Lewis Warrington. 4° *Washington*, 1848
— Investigations of the Winds and Currents of the Sea. 4° *Washington*, 1851
— Explanations and Sailing Directions to accompany the "Wind and Current Charts" approved by Commodore Lewis Warrington. 3rd edition. *Maps and plates*. 4° *Washington*, 1851
— Another, approved by Commodore Charles Morris. 4th edition. *Maps and plates*. 4° *Washington*, 1852
— Another edition, enlarged and improved. 7th edition. *Maps and plates*. *Philadelphia*, 1855
— Another edition, approved by Capt. D. N. Ingraham. 8th edition, enlarged and improved. 2 vols. Vol. 1, 1858; Vol. 2, 1859. *Maps and plates*. 4° *Washington*, 1858-59

- Maury, Lieut. M. F.** Co-operation of the Principal Maritime Nations in collecting materials for "Wind and Current Charts." [*Two leaves.*] 4°
Washington, 1852
- Letter concerning Lanes for the Steamers crossing the Atlantic. *Plans.* 4°
New York, 1855
- Physical Geography of the Sea. *Maps.* 8°
1855
- Observations sur la Navigation des Paquebots qui traversent l'Atlantique; Routes à suivre pour éviter les Abordages en Mer. *Map and plates.* 8° *Paris, 1856*
- Résumé et descriptive des Sailing Directions par Mr E. Tricault. *Maps and plates.* 8°
Paris, 1857
- Letter to C. W. Field on Nautical Directions for Sailing from Valentia to Newfoundland. 8° *Washington, 1857*
- Instructions Nautiques destinées à accompagner les Cartes de Vents et de Courants. Traduites par Lieut. Ed. Vaneechout. *Maps and plates.* 4°
Paris, 1859
- Astronomical Observations made during the years 1849 and 1850, at the U.S. Naval Observatory, Washington. Vol. 5. 4°
Washington, 1859
- Nautical Monographs. No. 1, The Winds at Sea; No. 2, The Barometer at Sea. 2 parts. *Plates.* 4°
Washington, 1859-61
- Physical Geography of the Sea, and its Meteorology: being a Reconstruction and Enlargement of the Eighth Edition of "The Physical Geography of the Sea." *Maps and diagrams.* 8°
1860
- The Physical Survey of Virginia: Geographical Position; its Commercial Advantages and National Importance. *Maps.* 8°
Richmond, Va., 1868
- A Life of Matthew Fontaine Maury, U.S.N. and C.S.N., author of "Physical Geography of the Sea, and its Meteorology." Compiled by his daughter Diana Fontaine Maury Corbin. 8°
1888
 — See Tricault.
- Mauss and Sauvairé.** See Luynes.
- Mauve, Carl.** Erläuterungen zu der Flötzkarte des Oberschlesischen Steinkohlengebirges zwischen Beuthen, Gleiwitz Nikolai, und Myslowitz. 8°
Breslau, 1860
- Maver, J.** See Zuñiga, Martinez de.
- Mavidal, J.** Le Sénégal, son état présent et son avenir. *Map.* 8° *Paris, 1863*
- Mavor, W.** The British Tourist's or Traveller's Pocket Companion through England, Wales, Scotland, and Ireland. 6 vols. *Maps and plates.* 12°
1798
- Maw, G.** On the Disposition of Iron in Variegated Strata. *Plates.* 8°
1868
 — See Hooker and Ball.
- Maw, Lieut. H. L.** Journal of a Passage from the Pacific to the Atlantic, crossing the Andes in the Northern Provinces of Peru, and descending the River Marañon or Amazon. *Map.* 8°
1829
- A Letter to the Editor of the *Edinburgh Review*, in Answer to his Criticism on a "Journal of a Passage down the River Marañon." &c. 8°
N. D.
- Mawe, J.** Mineralogy of Derbyshire, with a Description of the most interesting Mines in the North of England, Scotland, and Wales; with a Glossary of the Phrases used by the Miners. *Plates.* 8°
1802
- Mawe, John.** Travels in the Interior of Brazil, particularly the Gold and Diamond Districts of that Country; including a Voyage to the Rio de la Plata, and an Historical Sketch of the Revolution of Buenos Ayres. *Map and plates.* 4°
1812
- Maximilian, Prinz zu Wied-Neuwied.** See Wied-Neuwied.
- Maximowicz, —.** Scientific Results of Prejevalsky's Travels in Central Asia. Botany. 2 parts. 4°
St Petersburg, 1889
 — See Schrenck.
- Maxwell, J. R.** The Negro Question; or, Hints for the Physical Improvement of the Negro Race, with special reference to West Africa. Small 8°
1892
- May, C.** See Churchill, Vol. 6: Appendix 1.
- May, Henry.** See Purchas, Vol. 4, Book 9: Appendix 1.
- May, John.** See Gottfried; Kerr, Vol. 8: Appendix 1.
- Maydell, Baron Gerhard.** Reisen und Forschungen im Geratkischen Gebiet, Ostsibiriens in den Jahren 1861-71. Erster Theil. Band 1, Vierte Folge. Beiträge zur Kenntniss des Russischen Reiches und der angrenzenden Länder Asiens . . . herausgegeben von L. von Schrenck und Fr. Schmidt. Large 8°
St Petersburg, 1893
- Mayer, Brantz.** Mexico: Aztec, Spanish, and Republican; a Historical, Geographical, &c., account of that Country, from the Invasion by the Spaniards to the Present Time; with a View of the Ancient Aztec Empire and Civilisation, a Historical Sketch of the late War, and Notices of New Mexico and California. 2 vols. *Map and plates.* 8°
Hartford, Conn., 1852
- Mayer, Friedrich.** Nürnberg im neunzehnten Jahrhundert, mit stemem Rückblick auf seine Vorzeit. [*Map and plates wanting.*] 8°
Nuremberg, 1843
- Mayer, J.** Kurze Wörter-Sammlung, in Englisch, Deutsch, Amharisch, Gallanisch, Guraguesch; herausgegeben von Dr L. Krapf. 8°
Bdte, 1878

- Mayer, John.** The Engineering and Shipbuilding Industries of Glasgow and the Clyde. [Bound up with other Papers for the British Association Meeting at Glasgow, 1876.] 12° Glasgow, 1876
- Mayer, Luigi.** Views in the Ottoman Empire, chiefly in Caramania, a part of Asia Minor hitherto unexplored, from the original Drawings in the possession of Sir R. Ainslie. The text in English and French. Coloured plates. Folio 1803
- Mayerberg, Baron Augustus de.** Iter in Moschoviam A. L. Baronis de Mayerberg . . . et H. G. Caluuccii . . . ab Augustissimo Romanorum Imperatore Leopoldo, ad Tzarem et Magnum Ducem Alexium Mihalowicz, anno 1661 ablegatorum; Descriptum ab ipso A. L. Barone de Mayerberg, cum Statutis Moschouiticis ex Russico in Latinum idioma ab eodem translatis. Folio 1790
- [Privately printed, 1661]
- Mayes, C.** See Victoria, C: Appendix 2.
- Mayet, Valéry.** Voyage dans le Sud de la Tunisie. Deuxième édition. Map. 12° Paris, 1887
- Mayne, R. C.** Four Years in British Columbia and Vancouver Island, &c. Maps and plates. 8° 1862
- Mayne, Capt. R. C.** Practical Notes on Marine Surveying and Nautical Astronomy. Maps. Small 8° 1874
- Mayo, Charles.** See Galton, F., Vacation Tourists.
- Mayo, Earl of.** Proposed Expedition to Ovampo-Land, landing at Mossamedes, S.W. Coast of Africa. [Printed for private circulation.] Map. 8° 1882
- De Rebus Africanis: the Claims of Portugal to the Congo and adjacent Littoral, with Remarks on the French Annexation. Map. 8° 1883
- Mayr, Emil.** Neu-Süd-Wales im Jahre 1881. Map. 8° Vienna, 1884
- Mayr, G. L.** See "Novara."
- Mayson, John Schofield.** The Malays of Capetown. 8° Manchester, 1861
- Mc.** For Names beginning Mc— or M'—, see under Mac—.
- Meade, H.** A Ride through the Disturbed Districts of New Zealand; together with some Account of the South Sea Islands. Maps and plates. 8° 1870
- Meade, Wm.** An Experimental Inquiry into the Chemical Properties, &c., of the Mineral Waters of Ballston and Saratoga, in the State of New York. Plates. 8° Philadelphia, 1817
- Meadows, Thomas Taylor.** The Chinese and their Rebellions, viewed in connection with their National Philosophy, Ethics, Legislation, and Administration; with an Essay on Civilisation in the East and West. Maps. 8° 1856
- Means, J. O.** American Board of Commissioners for Foreign Missions. The Proposed Mission in Central Africa. [A Paper read at the Annual Meeting at Syracuse, N.Y., 8th October 1879.] Map. 8° Cambridge, Mass., 1879
- Meares, John.** Voyages made in the years 1788 and 1789, from China to the North-West Coast of America; to which are prefixed an Introductory Narrative of a Voyage performed in 1786 from Bengal in the ship "Nootka." Observations on the Probable Existence of a North-West Passage, and some Account of the Trade between the North-West Coast of America and China, and the latter Country and Great Britain. Maps and plates. 4° 1790
- See Eyriès, Vol. 1: Appendix 1.
- Measor, H. P.** A Tour in Egypt, Arabia Petraea, and the Holy Land, in the years 1841-42. Plate. Small 8° 1844
- Meath, Earl of.** A Britisher's Impressions of America and Australasia. (From the Nineteenth Century.) 8° 1893
- Mechow, Major von.** See Hann.
- Medhurst, W. H.** China, its State and Prospects, with special reference to the Spread of the Gospel. Map. 8° 1838
- Medhurst, Sir Walter.** See Hatton, F.
- Medina, J. T.** Ensayo acerca de una Mapoteca Chilena ó sea de una colección de los títulos de los mapas, planos, y vistas relativos á Chile, arreglados cronológicamente, con una Introducción Histórica acerca de la Geografía y Cartografía del país. 12° Santiago, 1889
- Medina, Pietro da.** L'Arte del Navegar, in laqual si contengono lere gole, dechiarationi, secreti, e avvisi, alla bona Navegatione necessari. Tradotta de lingua Spagnola in volgar Italiano. Diagrams. Small 4° Venice, 1555
- Medlicott, H. B.** Note on the Rêh Efflorescence of North-Western India, and on the Waters of some of the Rivers and Canals. 8° 1862
- The Coal of Assam: Results of a Brief Visit to the Coal-Fields of that Province in 1865. 8° 1865
- and W. T. Blanford. A Manual of the Geology of India. 2 vols. Map. Small 4° Calcutta, 1879
- See India, C: Appendix 2.
- "Medusa," Shipwreck of the. 12° N. D.
- See Picard.
- Meech, L. W.** On the Relative Intensity of the Heat and Light of the Sun upon Different Latitudes of the Earth. Plates. 4° Washington, 1856

- Meek, F. B.** See United States, G, a; K, California, Missouri: Appendix 2.
- Megiserus, Hieronymus.** An Ancient Account of Madagascar, A.D. 1609. Translated from the German of Hieronymus Megiserus; with Introductory Notice by James Sibree, junr. 8*
Antananarivo, N. D.
- Meidinger, Henri.** Dictionnaire Étymologique et Comparatif, des Langues Teuto-Gothiques; avec des racines Slaves, Romanes, et Asiatiques, qui prouvent l'origine commune de toutes ces langues. Traduit de l'Allemand. 8*
Frankfort-o-M., 1833
- Die Deutschen Volksstämme. 8*
Frankfort-o-M., 1833
- Zur Statistik Frankfurts: Wohnplätze, Bevölkerung, Brod- und Fleischverbrauch, Gewerb- und Armenwesen. 12*
Frankfort-o-M., 1848
- Die Deutschen Ströme in ihren Verkehrs und Handels Verhältnissen. 4 vols in 2. *Maps*. 12* *Leipzig*, 1853
- Meijer, J. J.** See Jacobs.
- Meiklejohn, Prof. J. M. D.** On the Best and the Worst Methods of Teaching Geography: a Short Lecture to Schoolmasters. 8* 1869
- A New Geography, on the Comparative Method, with Maps and Diagrams. 8* 1889
- Meinardus, Dr W.** Klimatischen Verhältnisse des nordöstlichen Theils des Indischen Ozeans. 4* *Altona*, 1894
- Meinecke, Gustav.** Koloniales Jahrbuch, herausgegeben von Gustav Meinecke, Zweiter Jahrgang, das Jahr 1889. *Maps*. 8*
Berlin, 1890
- The same. Dritter Jahrgang, das Jahr 1890. *Map*. 8* *Berlin*, 1891
- The same. Vierter Jahrgang, Das Jahr 1891. *Maps and illustrations*. 8*
Berlin, 1892
- The same. Sechster Jahrgang das Jahr 1893. 8*
Berlin, 1894
- Meinert, J. G.** See Marignola.
- Meinicke, Dr Carl E.** Die Inseln des Stillen Ozeans, eine geographische Monographie. 2 vols in 1. 8* *Leipzig*, 1875-76
- Das Festland Australien, eine geographische Monographie. 2 vols in 1. 8*
Prenzlau, 1837
- Die Südseevölker und das Christenthum, eine ethnographische Untersuchung. 8*
Prenzlau, 1844
- Die Insel Pitcairn. 4* *Prenzlau*, 1858
- See Petermann.
- Meinshausen, K.** See Baer and Helmersen, Vol. 26.
- Meinsma, J. J.** Babad Tanah Djawi in Proza. Javaansche Geschiedenis Loopende tot het jaar 1647 der Javaansche Jaartelling. Eerste Stuk: Tekst. 8*
The Hague, 1874
- Meinsma, J. J.** The same. Tweede Stuk: Aanteekeningen. 8*
The Hague, 1877
- Meisner, H.** See Röhricht, R.
- Meissner, C. F.** Denkschrift auf Carl Friedr. Phil. von Martius. 4*
Munich, 1869
- Mejoff, V. J.** Catalogue of Russian Literature, Geography, &c. [In Russian.] 8*
St Petersburg, 1867-68, 1873, 1874, 1877, 1880
- Recueil du Turkestan: comprenant des Livres et des Articles sur l'Asie Centrale en général et le Province du Turkestan en particulier. Tomes 1-416. L'Indicateur Systématique et Alphabétique. 4* *St Petersburg*, 1878-88
- Mela Britannicus.** Remarks touching Geography, especially that of the British Isles, comprising Strictures on the Hierarchy of Great Britain. By Mela Britannicus. 12* 1825
- Mela Pomponius.** Pomponii Melae de Chorographia, libri tres . . . Edidit Notisque Criticis instruxit G. Parthey. 8* *Berlin*, 1867
- Meldrum, Charles.** A Meteorological Journal of the Indian Ocean for March 1853, with a Summary of the Results of the Observations, &c. *Charts and diagrams*. 4* *Mauritius*, 1856
- On the Hurricane and Weather in the Indian Ocean, from the 6th to the 18th February 1860. 8* 1860
- Melena, Elpis.** Erlebnisse und Beobachtungen eines mehr als 20-jährigen Aufenthaltes auf Kreta. *Map and illustrations*. 4* *Hanover*, 1892 [1891]
- Meletii, Archimandrite.** See Bokdy.
- Melgunof, G.** Das südliche Ufer des Kaspischen Meeres, oder die Nordprovinzen Persiens. *Map and plate*. 8*
Leipzig, 1868
- Melik-Beglaroff, J. D.** Archaeological Survey of Bengal: Report, 1887. By Joseph Daviditch Melik-Beglaroff. *Plate*. 8*
Calcutta, 1888
- The same. Report, 1888. By Joseph Daviditch Melik-Beglaroff. *Plans*. 8*
Calcutta, 1888
- Melliss, J. C.** St Helena: a Physical, Historical, and Topographical Description of the Island, including its Geology, Fauna, Flora, and Meteorology. *Map and plates*. Large 8* 1875
- Mello, Carlos de.** Geographia Economica de Portugal. Portugal Maritimo. [Vol. 1; Part 1?] *Illustrations*. 12* *Lisbon*, 1888
- Mello, Gorge de.** See Gottfried: Appendix 1.
- Mello, Homem de.** Subsidies to the Formation of the Physical Map of Brazil. 4*
Rio de Janeiro, 1876
- Melly, George.** Khartoum and the Blue and White Niles. 2 vols. *Map and plates*. 8* 1851

- Ielnikow, M.** Geologische Erforschung des Verbreitungsgebietes der Phosphorite am Onjester. *Map.* 8° N.P. [1885]
- Ielville of Carnbee, and H. D. A. Smits.** Seaman's Guide round Java to the Islands east of Java, and through the Straits of Banca and Gaspar. 1st, 2nd, and 3rd editions. 8° 1850-53
— See Siebold, B. F.
- Ielville, George W.** In the Lena Delta: a Narrative of the search for Lieut.-Commander De Long and his Companions; followed by an Account of the Greely Relief Expedition, and a proposed method of reaching the North Pole. Edited by Melville Philips. *Maps and illustrations.* 8° 1885
- Ielville, Henry.** The Present State of Australia, including New South Wales, Western Australia, South Australia, Victoria, and New Zealand; with a Description of the Aborigines and their Habits. *Map and plate.* 8° 1851
- Ielville, Herman.** Typee: a Narrative of a Four Months' Residence among the Natives of a Valley of the Marquesas Islands, or a Peep at Polynesian Life. *Map.* 12° 1847
— The same. New edition, with a Memoir of the Author, and Illustrations. 8° 1893
— Omoo: a Narrative of Adventures in the South Seas, being a Sequel to the "Residence in the Marquesas Islands." *Map.* 12° 1847
— The same. New edition, with a Memoir of the Author, and Illustrations. 8° 1893
- Memminger, J. D. G.** Kleine Beschreibung von Württemberg. 12° *Stuttgart*, 1826
- Menard, —.** Histoire des Antiquités de la Ville de Nismes et de ses Environs. New edition. *Plates.* 8° *Nismes*, 1822
— Histoire des Antiquités de la Ville de Nismes et de ses Environs. [With which is bound "Le Guide des Étrangers à Vienne (Isère)," by M. Rey, 1819.] *Plates.* 8° *Nismes*, 1826
- Ménard, René.** Le Monde vu par les Artistes. Géographie Artistique. *Plates.* 8° *Paris*, 1881
- Mendana, Alvaro de.** See Burney, Vols. 1, 2: Allgemeine Historie, Vol. 18: Appendix 1.
- Mendelssohn, Dr G. B.** Das Germanische Europa. 8° *Berlin*, 1836
- Mendenhall, Dr T. C.** Measurements of the Force of Gravity at Tokio and on the Summit of Fujinoyama. 4° *Tokyo*, 2541 [1881]
— See United States, F, Coast and Geodetic Survey: Appendix 2.
- Mendez, Diego, of Segura.** See Gottfried: Appendix 1.
- Mendez, Julio.** Realidad del Equilibrio Hispano-Americano, y Necesidad de la Neutralizacion perpetua de Bolivia. Primera parte. Atacama y El Chaco. 12° *Lima*, 1874
- Mendez Pinto.** See Pinto.
- Mendonça, J. de.** Colonias e Possessões Portuguezas. 2nd edition. 12° *Lisbon*, 1877
- Mendoza, Alvaro de.** See Allgemeine Historie, Vol. 18: Appendix 1.
- Mendoza, E.** Apuntes para un Catalogo Razonado de las palabras Mexicanas Introducidas al Castellano. 4° *Mexico*, 1872
- Mendoza, Francis Lopez de.** See Ternaux-Compans, Vol. 20: Appendix 1.
- Mendoza, G.** Las Pirámides de Teotihuacan. *Plates.* 4° *Mexico*, 1878
- Mendoza, Juan Gonzales de.** Histoire du Grand Royaume de la Chine, situé aux Indes Orientales, Divisée en Deux Parties. Traduite en François par Luc de la Porte. 8° *Paris*, 1588
— See Hakluyt Soc. Publ., Vols. 14, 15; Purchas, Vol. 3, Book 2: Appendix 1.
- Mendoza, P. de.** See Allgemeine Historie, Vol. 16: Appendix 1.
- Mendozza, Ant. di.** See Ramusio, Vol. 3: Appendix 1.
- Menezes, Duarte de.** See Gottfried; Purchas, Vol. 2, Book 9: Appendix 1.
- Menezes, Luiz de.** Historia de Portugal Restaurado. 4 vols. in 2. 8° *Lisbon*, 1751
- Mengin, Félix.** Histoire de l'Égypte sous le Gouvernement de Mohammed-Aly . . . Ouvrage enrichi de Notes par MM. Langlès et Jomard, et précédé d'une Introduction Historique par M. Agoub. 2 vols. 8° *Paris*, 1823
- Menon, P. S.** A History of Travancore, from the Earliest Times. *Illustrations.* Small 8° *Madras*, 1875
- Mense, Dr.** Rapport sur l'État Sanitaire de Léopoldville de Novembre 1885 à Mars 1887. (Publications de l'État Indépendant du Congo, No. 1.) 8° *Brussels*
- Mentelle, —.** Géographie Comparée, ou Analyse de la Géographie, Ancienne et Moderne, des Peuples de tous les Pays et de tous les Ages: Italie Moderne. 8° *Paris*, 1780
— The same. Géographie, Physique et Politique. 8° *Paris*, 1783
- Menzel, Wolfgang.** Europe in 1840. Translated from the German. 8° *Edinburgh*, 1841
- Mequet, Eugène.** See Gaimard, Paul.
- Mer, Auguste.** Mémoire sur le Périphe d'Hannon. *Map.* 8° *Paris*, 1885
- Mera, Juan Leon.** Catecismo de Geografía de la Republica del Ecuador. Segunda edicion. 12° *Guayaquil*, 1884
- Mercator, Bartholomew.** See Bartholomæus.

- Mercator, G. Gérard Mercator**: sa Vie et ses Œuvres; par Raemdonck. *Plates, Imperial 8° St Nicolas, 1869*
— See Hakluyt's Voyages, Vol. 1: Appendix 1.
- Mercer, A.** History of Dunfermline. 12°
Dunfermline, 1828
- Mercer, Hon. C. Fenton.** Report on the Inter-Oceanic Connection of the Atlantic and Pacific Oceans by the way of Lake Nicaragua and the River St Juan. *Maps, 8° Washington, 1839*
- Mercier, Ernest.** Histoire de l'Afrique Septentrionale (Iberbie), depuis les temps les plus reculés jusqu'à la Conquête Française (1830). 3 vols. *Map, 8° Paris, 1888-91*
- Mercier, Hon. Honoré.** General Sketch of the Province of Quebec. 8°
Quebec, 1890
- Mercui.** See Bissy.
- "Mercury" Brig.** See Mortimer.
- Meredith, Mrs Charles.** My Home in Tasmania, during a Residence of Nine Years. 2 vols. *Illustrations, 8° 1852*
- Meredith, H.** See Eyriès, Vol. 11: Appendix 1.
- Merensky, A.** Wie erzieht man am besten Neger zur Plantagen-Arbeit. 8°
Berlin, 1886
— Erinnerungen aus dem Missionsleben in Südost-Afrika (Transvaal), 1859-82. *Map and illustrations, 8° Leipzig, 1888*
- Merewether, Serjeant.** Speech before the Committee of the House of Commons on the Taff Vale Railway Bill. 8° 1840
- Merewether, Capt. W. L.** Report of, with other Papers relating to, the Enlargement of the Bigaree Canal, in Upper Sind. [From the India Records, No. 42.] *Map, Royal 8° Bombay, 1857*
— Report on Places lately Visited between Aden and Suez. *Map, Folio* N.D.*
- Merian, Matthæus.** See Eckardt, H.
- Merick, Andrew.** See Burney, Vol. 2: Appendix 1.
- Merin, —.** See Churchill, Vol. 4: Appendix 1.
- Merk, Conrad.** Excavations at the Kesslerloch near Thayngen, Switzerland, a Cave of the Reindeer Period. Translated by J. E. Lee. *Plates, 8° 1876*
- Merleker, Karl Friedrich.** Historisch-politische Geographie; oder allgemeine Länder- und Völkerkunde. Viertes Buch, der historisch-comparativen Geographie. Erster Theil: Die Continente Asien, Afrika, und Australien. 8°
Darmstadt, 1841
- Merolla da Sorrento, Jerome.** See Astley, Vol. 3; Churchill, Vol. 1; Pinkerton, Vol. 16; Allgemeine Historie, Vol. 4: Appendix 1.
- Merrill, Selah.** East of the Jordan: a Record of Travel and Observation in the Countries of Moab, Gilead, and Bashan; with an Introduction by Professor Russell D. Hitchcock. *Map and illustrations, 8° 1881*
— The Jaffa and Jerusalem Railway. (From *Scribner's Magazine*.) *Illustrations, Large 8° 1893*
- Merriman, C. C.** Lectures, Essays, and Published Articles on Scientific and Literary Subjects, and on Foreign Travel. *Illustrations, 8° Rochester, N. Y., 1885*
- Merz, J. H.** See Leonhard, C. C.
- Mesa, P. A. de.** Junta General de Estadística. Reconocimiento Hidrológico del Valle del Ebro. 4° *Madrid, 1865*
- Mesny, William.** Tungking. 12° 1884
- Messedaglia, G. B.** Diario Storico Militare delle Rivolte al Soudan dal 1878 in poi. *Maps, 8° Alessandria, 1886*
- Meston, A.** Report on the Scientific Expedition to the Bellenden-Ker Range [Wooroonooran], North Queensland. Folio* 1889
- Metcalfe, F.** Oxonian in Norway. 2 vols. 8° 1856
— Oxonian in Thelemarken; or, Notes of Travel in South-Western Norway. 2 vols. 8° 1858
— The Oxonian in Iceland; or, Notes of Travel in that Island in the Summer of 1860, with Glances at Icelandic Folklore and Sagas. Small 8° 1861
- Metchnikoff, Léon.** La Civilisation et les grands fleuves historiques; avec une Préface de M. Elisée Reclus. 12° *Paris, 1880*
- Meteren, Emanuel Van (Meteranus).** See Purchas, Vol. 4, Book 10: Appendix 1.
- Method, William.** See Gottfried; Thevenot, Vol. 1; Allgemeine Historie, Vol. 10: Appendix 1.
- Methuen, Henry H.** Life in the Wilderness; or, Wanderings in South Africa. *Plates, 12° 1846*
- Mettenius, G.** See "Novara."
- Metz, F.** The Tribes inhabiting the Neilgherry Hills, their Social Customs and Religious Rites. 12° *Mangalore, 1864*
- Metzger, Emil.** Beiträge zur Kartographie von Niederländisch Ost-Indien, speziell von Java. [Incomplete.] 4°
[Lahr, 1882]
— Notes on the Dutch East Indies, 1888. (Reprinted from the *Scottish Geographical Magazine*.) 8° 1888
- Meucci, F.** Il Globo Celeste Arabico del Secolo xi. esistente nel Gabinetto degli Strumenti Antichi di Astronomia, di Fisica, e di Matematica del R. Istituto di Studi Superiori. *Map, 8° Florence, 1878*
- Meurs, John.** Creta, Cyprus, Rhodus, sive de Nobilissimarum harum Insularum rebus et Antiquitatibus. Small 8°
Amsterdam, 1675

- Meyen, F. J. F.** Grundriss der Pflanzengeographie, mit ausführlichen Untersuchungen über das Vaterland, den Anbau und den Nutzen der vorzüglichsten Culturpflanzen, welche den Wohlstand der Völker begründen. *Tabl.* 4°
Berlin, 1836
- Reise um die Erde, ausgeführt auf dem Schiff "Princess Louise," Commandirt von Capitain W. Wendt, 1830-32. Historischer Bericht. 2 vols. *Maps.* 4°
Berlin, 1834-35
- Meyendorff, Baron G. de.** Voyage d'Orenbourg à Boukhara fait en 1820, à travers les Steppes qui s'étendent à l'est de la Mer d'Aral et au-delà de l'ancien Javartes. *Map, coloured frontispiece, and plates.* 8°
Paris, 1826
- Journey of the Russian Mission from Orenbourg to Bokhara. Translated by Col. Monteith. 8°
Madras, 1840
- Meyer, A. B.** Einige Bemerkungen über den Werth, welcher im Allgemeinen den Angaben in Betreff der Herkunft menschlicher Schädel aus dem ostindischen Archipel beizumessen ist. 8°
Vienna, 1874
- Ueber einen bemerkenswerthen Farbenunterschied der Geschlechter bei der Papageien, Gattung *Eclectus* (Wagler), &c. 8°
Vienna [1874]
- Uebersicht der von mir auf Neu Guinea und den Inseln Jobi, Mysore, und Mafoor im Jahre 1873 gesammelten Amphibien. 8°
Berlin, 1874
- Ueber drei neue auf Neu Guinea entdeckte Papageien. 8°
Vienna [1874]
- Anthropologische Mittheilungen über die Papuas von Neu Guinea. I. Aeusserer physischer habitus. *Plate.* 8°
Vienna, 1874
- Ueber die Mafoor'sche und einige andere Papua-Sprachen auf Neu Guinea. 8°
Vienna, 1874
- Auszüge aus den auf einer Neu Guinea Reise im Jahre 1873, geführten Tagebüchern von; als Erläuterung zu den Karten der Geelvink-Bai und des Mac-Cuer-Golfes. Folio
Dresden, 1875
- Königliches Ethnographisches Museum zu Dresden. I. Bilderschriften des Ostindischen Archipels und der Südsee. *Plates.* Folio
Leipzig, 1881
- Meyer, C. E. H. von.** See Zittel.
- Meyer, E. G.** See Gaimard, Paul.
- Meyer, Dr Hans.** Zum Schneehorn des Kilimandscharo; 40 Photographien aus Deutsch-Ostafrika mit Text. 4°
Berlin [1888]
- Across East African Glaciers: an Account of the First Ascent of Kilimanjaro. Translated from the German by E. H. S. Calder. *Maps and illustrations.* 8°
 1891
- Meyer, Dr H. A.** Biologische Beobachtungen bei künstlicher Aufzucht des Herings der westlichen Ostsee. 8°
Berlin, 1878
- Meyer, H. A. E.** Vocabulary of the Language spoken by the Aborigines of the Southern and Eastern Portions of the Settled Districts of South Australia . . . ; preceded by a Grammar, showing the Construction of the Language as far as at present known. 8°
Adelaide, 1843
- Meyer, H. J.** Meyers Reisebücher: Der Orient, Haupttrouten durch Aegypten, Palästina, Syrien, Türkei, Griechenland. Erster Band: Aegypten. *Maps and plans.* 16°
Leipzig, 1881
- Zweiter Band: Syrien, Palästina, Griechenland, und Türkei. *Maps and plans.* 16°
Leipzig, 1882
- Meyer, Dr Hugo.** Anleitung zur Bearbeitung meteorologischer Beobachtungen für die Klimatologie. 8°
Berlin, 1891
- Meyers, J.** See Danckwerth.
- Meyers, J. R.** See Graf.
- Meynard.** See Barbier de Meynard.
- Mező-Kövesd.** See Ujfalvy.
- Mezzabarba, C. A.** See Astley, Vol. 3; Allgemeine Historie, Vol. 5: Appendix 1.
- Miall, L. C.** See India, C., Palaeontologia Indica: Appendix 2.
- Miani, G.** Memoria dedicata al Sig. Roderick Murchison [On the Nile, and Africa generally]. 12°
Constantinople, 1865
- Il Viaggio di Giovanni Miani al Montebutto. *Map and plate.* 8°
Rome, 1875
- See Gilbert, P.
- Miansarof, M.** Bibliographia Caucasica et Transcaucasica: Essai d'une Bibliographie Systématique relative au Caucase, à la Transcaucasie, et aux Populations des Contrées. I. 8°
St Petersburg, 1874-76
- Michael, James.** Persian Fables from the Anwari Soohayly of Hussein Väiz Kāshify; with a Vocabulary. 4°
 1827
- Michaelis, E. H.** Ueber die Darstellung des Hochgebirges in topographischen Karten. 8°
Berlin, 1845
- Barometrische Höhenbestimmungen in Elsass, Rheinbayern, Baden, und Würtemberg. 8°
Berlin, N. D.
- Michaelis, Hermann.** Von Hankau nach Sutschou. (Ergänzungsheft, 91 —Petermann's Mittheilungen.) *Maps and sketches.* 4°
Gotha, 1888
- Michael of Tripoli.** See Ray: Appendix 1.
- Michailow, —.** See Phillips, New Voyages and Travels [3], Vol. 7: Appendix 1.
- Michaud, —.** Biographie Universelle, Ancienne et Moderne. Nouvelle édition. 45 vols. Large 8°
Paris, 1854
- Michaux, F. A.** See Phillips, Collection of Modern and Contemporary Voyages [1], Vol. 1: Appendix 1.

- Michel, — de.** See Joutel.
- Michel, A. F.** See Rondot.
- Michel F.** See Recueil de Voyages, Vol. 4, p. 611; Appendix 1.
- Michelburne, Sir Edward.** See Astley, Vol. 1; Kerr, Vol. 8; Allgemeine Historie, Vol. 1: Appendix 1.
- Michele, G. di.** See Ramusio, Vol. 2: Appendix 1.
- Michelena y Rojas, Francisco.** Viajes Cientificos en Todo el Mundo, 1822-42. *Maps and plates.* Royal 8° Madrid, 1843
- Exploracion Oficial por la primera vez desde el Norte de la America del Sur siempre por Rios, entrando por las bocas del Orinóco, de los Valles de este mismo y del Meta, Casiquiare, Rio-Negro ó Guaynía y Amazonas, hasta Nauta en al alto Maraño ó Amazónas, Arriba de las bocas del Ucayali, Bajada del Amazónas hasta el Atlántico . . . Viaje á Rio de Janeiro desde Belen en el Gran Pará, por el Atlántico . . . en los años de 1855 hasta 1859. *Maps.* 8° Brussels, 1867
- Michell, John.** Conjectures concerning the Cause and Observations upon the Phenomena of Earthquakes, particularly of that Great Earthquake of November 1755. *Plate.* Small 4° 1760
- Michell, J. and R.** The Russians in Central Asia, their Occupation of the Kirghiz Steppe and the Line of the Syr-Daria, their Political Relations with Khiva, Bokhara, and Kokan; also Descriptions of Chinese Turkestan and Dzungaria. By Capt. Valikhanof, M. Veniukof, and other Russian Travellers. Translated from the Russian. *Map.* 8° 1865
- Michell, Robert.** Account of a Russian Mission to Kashgar in October 1868. Compiled from Captain Reinthal's Report; with a few Introductory Remarks. Folio* [1870]
- Summary of Statistics of the Russian Empire. 8° 1872
- Memorandum on the Country of the Turkomans, giving an Account of the Russian Occupation of the East Coast of the Caspian. *Map.* Small folio* 1873
- The same. [Reprinted and amplified.] *Map.* 8° N.D.
- Epitome of Correspondence relating to Merv; with Historical and Geographical Accounts of the Place, and Itineraries. *Map.* Folio* 1875
- Analysis of Water in the Wells in the Transcaspian Region. (From the Russian *Invalides*). [1 sheet.] Folio* 1881
- Russian Contribution to Central Asian Cartography and Geography. I. 8° N.D.
- See Cherkasski; Fedchenko; Grigorief; Kostenko; Lessar; Petrushevitch; Valikhanof; also Central Asia, B: Appendix 2.
- Michelot, Henry.** Le Portulan de la Mer Mediterranée, ou le vrai Guide des Pilotes costiers. 4° Amsterdam, 1754
- Michelotti, Giuseppe Teresio.** Saggio Idrografico del Piemonte. *Maps and plate.* 4° Rome, 1803
- Michelsen, E. H.** The Merchant's Polyglot Manual in Nine Languages, &c. 8° 1860
- Michelson, W.** See Hakluyt, Vol. 4: Appendix 1.
- Micheovo, Mattheo di.** See Ramusio, Vol. 2: Appendix 1.
- Michie, A.** The Siberian Overland Route from Peking to Petersburg, through the Deserts and Steppes of Mongolia, Tartary, &c. *Maps and plates.* 8° 1864
- Korea. 8° [1892]
- Michiels, A. V.** Neêrlands Souvereiniteit over de Schoonste en Rijkste Gewesten van Sumatra. 8° Amsterdam, 1846
- Michow, Dr H.** Die ältesten Karten von Russland, eine Beitrag zur historischen Geographie. *Maps.* Large 8° Hamburg, 1888
- Die schulgeographische Ausstellung auf dem geographischen Weltkongress zu Bern, 1891. Large 8° 1892
- Caspar Vopell, ein Kölner Kartenzeichner des 16 Jahrhunderts. Separat-Abdruck aus "Festschrift der Hamburgischen Amerika-Feier. *Plates, &c.* 4° 1892
- Katalog der Bibliothek der Geographischen Gesellschaft in Hamburg. 8° Hamburg, 1893
- Michler, Lieut. N.** Report of the Survey of an Inter-oceanic Ship Canal near the Isthmus of Darien. *Maps.* Royal 8° Washington, 1861
- Mickle, William Julius.** The Lusial. Translated by W. J. Mickle. *Map.* 8° 1798
- Middendorff, A. T. von.** Bericht über die Beendigung der Expedition nach Udscoy Ostrog, auf die Schantaren und durch das östliche Grenzgebirge. 8° St Petersburg, 1845
- Geognostische Beobachtungen auf seiner Reise durch Sibirien. Bearbeitet von G. von Helmersen. 4° N.P., 1840
- Voyage Scientifique dans la Sibirie-Occidentale. 8° N.P., 1844
- Voyage à Oudskoi. 8° N.P., 1844
- Reise in der äussersten Norden und Osten Sibiriens während die Jahre 1843 und 1844. Vols. 1, 2, and 3. *Plates.* Folio St Petersburg, 1847-48
- Karten-Atlas zu Dr A. v. Middendorff's Reise in den äussersten Norden und Osten Sibiriens. Folio St Petersburg, 1859
- Ankiev, eine Insel im Eismeere, in der Gegend von Kolá. 8° St Petersburg, 1860

- Middendorff, A. T. von.** Ueber die Nothwendigkeit von Vorbereitungen für den Empfang vorweltlicher Sibirischer Kiesenhiere. 8° N.P., 1860
— Sibirische Reise. Vol. 4, Part 1. Uebersicht der Natur Nord- und Ost-Sibiriens: Geographie, Hydrographie, Orographie, und Geognosie. Folio *St Petersburg*, 1860
— See Baer and Helmersen, Vols. 7, 11.
- Middendorff, E. W.** Peru: Beobachtungen und Studien über das Land und seine Bewohner während eines 25-jähriger Aufenthalts. I. Band: Lima. *Plates, &c.* Large 8° *Berlin*, 1893
— Ditto. II. Das Küstenland von Peru. *Plates.* Large 8° *Berlin*, 1894
- Middleton, Christopher.** A Vindication of the Conduct of Capt. Middleton, in a late Voyage on board H.M.S. the "Furnace" for Discovering a North-West Passage to the Western American Ocean; in Answer to certain Objections and Aspersions of Arthur Dobbs, Esq. 8° 1743
— See Harris, Vol. 2: Appendix 1.
- Middleton, David.** See Astley, Vol. 1; Gottfried; Kerr, Vol. 8; Purchas, Vol. 1, Book 3; Allgemeine Historie, Vol. 1: Appendix 1.
- Middleton, E. E.** New Process of Measuring the Height of the Sun; also a few Remarks on the Transit of Venus and the Law of Attraction. 8° 1874
- Middleton, Sir Henry.** See Astley, Vol. 1; Gottfried; Hakluyt Soc. Publ., Vol. 19; Kerr, Vol. 8; Purchas, Vol. 1, Book 3; Ray, Vol. 2; Allgemeine Historie, Vol. 1; "The World Displayed," Vol. 9: Appendix 1.
- Middleton, John.** View of the Agriculture of Middlesex; with Observations on the Means of its Improvement, and several Essays on Agriculture in general. *Map.* 8° 1807
- Mielberg, J.** See Russia in Asia, A, Tiflis Observatory: Appendix 2.
- Miers, E. J.** See "Erebus."
- Miers, J.** Travels in Chile and La Plata, including Accounts respecting the Geography, Geology, Statistics, Government, Finances, Agriculture, Manners and Customs, and the Mining Operations in Chile. 2 vols. *Maps and plates.* 8° 1826
- Migault, J.** A Narrative of the Sufferings of a French Protestant Family at the period of the Revocation of the Edict of Nantes. 8° 1824
- Mignan, Capt. Robert.** Travels in Chaldea, including a Journey from Bus-sorah to Bagdad, Hillah, and Babylon, in 1827; with Observations on the Sites of Babel, Seleucia, and Ctesiphon. *Maps and plates.* 8° 1829
- Mignan, Capt. Robert.** Notes extracted from a private Journal, written during a Tour through a part of Malabar and among the Neilgherries; including an account of the Topography of Ootakamund, with Observations on its Climate, Inhabitants, and Natural History. 8° *Bombay*, 1834
— Winter Journey through Russia, the Caucasian Alps, and Georgia, thence across Mount Zagros, &c., into Koordistaun. 2 vols. *Plates.* 8° 1839
- Miguel, Gregorio.** Estudio sobre las Islas Carolinas, comprende la Historia y Geografía de los 36 grupos que forman el Archipiélago Carolino, seguido de la descripción de todas las islas del Océano Pacífico, situadas entre el Ecuador y el paralelo 10° N. 8°, and Atlas large folio *Madrid*, 1887
- Miguel, V. T. de San.** See Tofiño.
- Mihailescu, G.** Geografia României. 8° *Galatz*, 1878
- Mih Lang-tsze.** Guide to the Antiquities of the Western Lake, near Hangchow. [In Chinese.] 4 vols. 8° 1750
- Mijer, P.** Bijdrage tot de geschiedenis der Codificatie in Nederlandsch Indie. 8° *Batavia*, 1839
- Miklucho-Maclay, N. von.** Ethnologische Excursionen in der Malayischen Halbinsel (Nov. 1874 to Oct. 1875). *Map and plates.* 8° N.P., N.D.
— An Ethnological Excursion in Johore, 15th Dec. 1874 to 2nd Feb. 1875. (From Journal of Eastern Asia, July 1875.) *Plates.* 8° 1875
— See Thomasson.
- Milde, J.** See "Novara."
- Mildenhall, John.** See Gottfried; Purchas, Vol. 1, Book 3: Appendix 1.
- Miles, Pliny.** Nordurfari; or, Rambles in Iceland. 12° 1854
- Miles, S. E.** The Grotto of Neptune ("Antro di Nettuno"), Sardinia: a Poem. [With MS. Poem on the Arctic Expedition under Sir G. Nares.] *Plates.* 4° 1864
- Miles, Major W.** Memoir on the Edur State. [From the India Records, No. 12.] Royal 8° *Bombay*, 1855
- Milet-Mureau, L. A.** Voyage de La Pérouse autour du Monde. 4 vols. 8° *Paris*, 1798
— See La Pérouse, L. F. G. de.
- Milford, John.** Norway and her Laplanders in 1841; with a Few Hints to the Salmon Fisher. 8° 1842
- Mill, Dr Hugh Robert.** Elementary Commercial Geography: a Sketch of the Commodities and the Countries of the World. 12° 1888
— The same. 2nd edition, enlarged. 1894
— An Elementary Class-Book of General Geography. *Illustrations.* 8° 1889

- Mill, Dr Hugh Robert.** The Clyde Sea Area. Parts 1 and 2. *Maps and plates.* 4° *Edinburgh*, 1891
- The same. Part 3. Temperature. *Maps and plates.* 4° *Edinburgh*, 1894
- British Association for the Advancement of Science. Fourth and Final Report of the Committee appointed to arrange an investigation of the Seasonal Variations of Temperature in Lakes, Rivers, and Estuaries in various parts of the United Kingdom. *Plate.* 8* 1891
- Instructions for Naturalists on the Antarctic Whalers, 1892. Drawn up on behalf of the R.G.S. 8*
- [*Privately printed*], 1892
- Elementary Class-Book of General Geography. Revised edition. 8° 1892
- The Realm of Nature: an Outline of Physiography. *Maps and illustrations.* Crown 8° 1892
- The same. Fifth Thousand. Revised. Crown 8° 1894
- Collection of 22 Pamphlets and Reprints on Oceanographical Research and on Geography. Large 8° 1884-93
- and **Andrew J. Herbertson.** Report on the Physical Observations carried on by the Fishery Board for Scotland in the Firths of Forth and Tay, and in the Clyde Sea Area; &c. *Plate.* 8* 1892
- Mill, James.** History of British India; with Notes and Continuation by Horace Hayman Wilson. 4th edition. 9 vols. *Maps.* 8° 1840-48
- Millard, F. J.** See Gerritsz.
- Miller, E., and C. Sathas.** See Machéras.
- Miller, Hugh.** The Cruise of the "Betsey," or a Summer Ramble among the Fossiliferous Deposits of the Hebrides; with Rambles of a Geologist, or Ten Thousand Miles over the Fossiliferous Deposits of Scotland. Small 8° 1858
- Miller, John.** Memoirs of General Miller, in the Service of the Republic of Peru. 2nd edition. 2 vols. *Plates.* 8° 1829
- Miller, J. W.** See United States, E, a: Appendix 2.
- Miller, Samuel H., and Sydney B. J. Skertchly.** The Fenland, Past and Present. *Maps and illustrations.* Large 8° *Wisbeck*, 1878
- Miller, Dr W.** The Least of all Lands: Seven Chapters on the Topography of Palestine in Relation to its History. *Maps.* Crown 8° 1888
- Millet, F. D.** The Danube from the Black Forest to the Black Sea. *Illustrations.* 8° 1892
- Millies, H. C.** Recherches sur les Monnaies des Indigènes de l'Archipel Indien et de la Péninsule Malaie. *Plates.* 4° *The Hague*, 1871
- Milligan, Joseph.** Vocabulary of Dialects of Aboriginal Tribes of Tasmania. Folio* *Hobart*, N.D.
- Millin, A. L.** See Phillips, Collection of Modern and Contemporary Voyages [1], Vol. 7: Appendix 1.
- Millingen, Frederick.** La Turquie sous le Règne d'Abdul-Aziz (1862-67). *Map.* 8° *Paris*, 1868
- Slavery in Turkey: the Sultan's Harem. 8* 1870
- Wild Life among the Koords. *Map and plate.* 8° 1870
- Milliroux, Felix.** Émigration à la Guyane Anglaise. *Maps.* 8° *Paris*, 1842
- Guyane Française: Examen et Critique du projet de M.M. Sauvage, et Favard, pour l'Exploitation de la Population et du Territoire de cette Colonie. 8* *Paris*, 1846
- Mills, Arthur.** Colonial Constitutions: an Outline of the Constitutional History and Existing Government of the British Dependencies; with Schedules of the Orders in Council, Statutes, and Parliamentary Documents relating to each Dependency. 8° 1856
- India in 1858: a Summary of the Existing Administration, Political, Fiscal, and Judicial, of British India; together with the Laws and Public Documents relating thereto. *Map.* 8° 1858
- Mills, Rev. J. Grant.** The Brussels African Conference, 1890-91. Paper read "Against the abuse of alcoholic drinks" (also read at Chicago and the Hague, 1893). 8* [1893]
- Millson, Alvan.** The Lagoons of the Bight of Benin, West Africa. *Maps.* 8* [*Manchester*, 1889]
- Millward, John.** See Gottfried; Purchas, Vol. 1, Book 4: Appendix 1.
- Milne, John.** Relics of the Great Auk. *Plate.* 8* 1875
- Ice and Ice-work in Newfoundland. 8* 1876
- Milne, Prof. John.** Across Europe and Asia. 8° [*Yokohama*, N.D.]
- Earthquakes, and other Earth Movements. *Map and figures.* 8° 1886
- Notes on a Journey in North-east Yezo and across the Island. *Maps.* Roy. Geo. Soc. Supplementary Papers, Vol. 3. Large 8° 1893
- and **W. K. Burton.** The Volcanoes of Japan. Part 1, Fujisan. Collotypes by K. Ogawa. Oblong 4° *Tokio* [1892]
- Milne, William C.** Life in China. *Maps.* 8° 1857
- Milner, Alfred.** England in Egypt. 2nd edition. 8° 1893
- Milner, Rev. Thomas.** Russia, its Rise and Progress, Tragedies and Revolutions. *Portrait.* 8° 1856
- The Gallery of Geography, a Pictorial and Descriptive Tour of the World. *Maps, plates, and woodcuts.* Royal 8° 1864

- Milner, Rev. Thomas.** A Universal Geography, in four parts, Historical, Mathematical, Physical, and Political. Revised and brought down to the present time by Keith Johnston. 12° 1876
- Milton, Viscount.** A History of the San Juan Water Boundary Question, as affecting the Division of Territory between Great Britain and the United States. *Maps.* 8° 1869
- and Dr W. B. Cheadle. The North-West Passage by Land: being the Narrative of an Expedition from the Atlantic to the Pacific, undertaken with the view of Exploring a Route across the Continent to British Columbia through British Territory by one of the Northern Passes in the Rocky Mountains. *Maps and plates.* 8° [1865]
- Miñano, Don Sebastian de.** Diccionario Geográfico-Estadístico de España y Portugal. 10 vols. *Maps.* 8° Madrid, 1826-28
- Minchin, Capt. C.** Memorandum on the Beloch Tribes in the Dera Ghazi Khan District. [From the Records of India, No. 3, Punjab.] 8° 1869
- Minchin, James George Cotton.** The Growth of Freedom in the Balkan Peninsula: Notes of a Traveller in Montenegro, Bosnia, Servia, Bulgaria, and Greece; with Historical and Descriptive Sketches of the People. *Map.* 8° 1886
- Minoprio, J.** See Andree, Karl.
- Mircher, H.** Mission de Ghadamès, Septembre, Octobre, Novembre, et Decembre 1862: Rapports Officiels et Documents à l'appui. *Maps and illustrations.* Royal 8° Algiers, 1863
- Miriam.** Itinéraires Miriam: Les Causses et les Cañons du Tarn. *Maps, plans, and illustrations.* Small 8° Mende, 1892
- Mirza Abu Taleb Khan.** Voyages en Asie, Afrique, et en Europe pendant 1799-1803, suivis d'une Réfutation des idées qu'on a en Europe sur la Liberté des Femmes d'Asie. Ecrits en Persan; traduit en Anglais, par C. Stewart; et de l'Anglais en Français, par M. J. C. J. 2 vols. in 1. 8° Paris, 1811
- Misrah Mahomed.** See Phillips, New Voyages and Travels [3], Vol. 9: Appendix 1.
- Misson, Maximilian.** A New Voyage to Italy; with Curious Observations on several other Countries, as Germany, Switzerland, Savoy, Geneva, Flanders, and Holland; together with Useful Instructions for those who shall Travel thither. 2nd edition. 2 vols. *Plates.* 8° 1699
- See Harris, Vol. 2; "The World Displayed," Vols. 17, 18; Knox's New Collection, Vol. 4: Appendix 1.
- Mistriot, G.** Τα αίτια του αρχαιου και του νεωτερου Έλληνικου Πολιτισμου. 8° Athens, 1891
- Mitchell, L. H.** Report on the Seizure by the Abyssinians of the Geological and Mineralogical Reconnaissance Expedition attached to the General Staff of the Egyptian Army. 8° Cairo, 1878
- Mitchell, Mrs Murray.** A Missionary's Wife among the Wild Tribes of South Bengal: Extracts from the Journal of Mrs Murray Mitchell; with Introduction and Supplement by Dr George Smith. 12° Edinburgh, 1871
- Mitchell, O. M.** The Orbs of Heaven; or, The Planetary and Stellar Worlds. *Woodcuts.* 12° 1856
- Mitchell, S. Augustus.** A System of Modern Geography, comprising a Description of the Present State of the World, and its Five Great Divisions, with their several Kingdoms, Empires, States, Territories, &c., adapted to the Capacity of Youth. *Illustrations.* 12° Philadelphia, 1839
- A System of Modern Geography, Physical, Political, and Descriptive. 12° Philadelphia, 1870
- Mitchell, Sir T. L.** Three Expeditions into the Interior of Eastern Australia; with Descriptions of the recently explored Region of Australia Felix, and the present Colony of New South Wales. 2 vols. *Maps and plates.* 8° 1839
- Journal of an Expedition into the Interior of Tropical Australia, in Search of a Route from Sydney to the Gulf of Carpentaria. *Maps and plates.* 8° 1848
- Mitchinson, A. W.** The Expiring Continent: a Narrative of Travel in Senegambia, with Observations on Native Character, the Present Condition and Future Prospects of Africa and Colonisation. *Map and illustrations.* 8° 1881
- Mitford, Major-Gen. R. C. W. Reveley.** Orient and Occident: a Journey East from Lahore to Liverpool; with Illustrations from Sketches by the Author. *Map.* Small 8° 1888
- Mitre, Gen. Bartolomé.** Viajes inéditos de D. Felix de Azara desde Santa Fé á la Asuncion, al interior del Paraguay, y á los Pueblos Misiones; con una noticia preliminar por el General D. Bartolomé Mitre, y algunas noticias por el doctor D. Juan Maria Gutierrez. 8° Buenos Ayres, 1873
- Mitterrutzner, J. C.** Die Sprache der Bari in Central-Afrika: Grammatik, Text, und Wörterbuch. 8° Brixen, 1867

- Mizzi, M. A. M.** Propaganda per l'Africa: Relazione di M. A. M. Mizzi, Segretario della Societa Internazionale di Esplorazione, Colonizzazione, ed Emigrazione Africana. 8° *Malta*, 1881
 — Cenni sulla Republica di Liberia. [1 sheet.] Royal 8° *Malta*, 1887
- Moberg, J. C.** See Sweden, A, Geologica Undersökning: Appendix 2.
- Moberly, Walter.** The Rocks and Rivers of British Columbia. *Map and illustrations.* 8° 1885
- Mockler-Ferryman, Capt. A. F.** Up the Niger: Narrative of Major Claude Macdonald's Mission to the Niger and Benue Rivers, West Africa; to which is added a Chapter on Native Musical Instruments by Captain C. R. Day. *Map, portrait, and illustrations.* 8° 1892
- Modera, J.** Verhaal van eene Reize naar en Langs de Zuid-West Kust van Nieuw-Guinea in 1828. *Map.* 8° *Haarlem*, 1830
- Modigliani, Elio.** Un Viaggio a Nias. *Map and illustrations.* 4° *Milan*, 1890
 — Fra i Battachi Indipendenti, Viaggio di Elio Modigliani pubblicato a cura della Societa Geografica Italiana in occasione del primo Congresso Geografico Italiano. *Maps and illustrations.* 8° *Rome*, 1892
- Moffat, John S.** The Lives of Robert and Mary Moffat, by their Son. 3rd edition. *Maps and portraits.* 8° 1885
- Moffat, Rev. Robert.** Missionary Labours and Scenes in Southern Africa. *Map and plates.* 8° 1842
 — Letter to the Rev. A. Tidman, on his Journey to the Chief Moselekatse, in South Africa. [2 leaves.] 4° 1855
- Mofras, Duflot de.** Exploration du Territoire de l'Oregon, des Californies, et de la Mer Vermeille, pendant 1840-42. 2 vols. *Plates.* 8° *Paris*, 1844
- Mogg, Edward.** Paterson's Roads in England and Wales. Remodelled, Augmented, and Improved by Ed. Mogg. *Maps.* 8° 1829
- Mohan Lal, Munshi.** Journal of a Tour through the Punjab, Afghanistan, Turkestan, Khorasan, and part of Persia, in company with Lieut. Burnes and Dr Gerard. *Plate.* 12° *Calcutta*, 1834
- Mohn, H.** Om Komethanernes Indbyrdes Beliggenhed. *Maps.* 4° *Christiania*, 1861
 — Den Magnetiske Declination i Christiania, uddødet af Observationer 1842-62. *Plate.* 8° N.P. 1863
 — Institut Météorologique de Norvège: Température de la Mer entre l'Islande, l'Écosse, et la Norvège. *Maps.* 8° *Christiania*, 1870
 — Norske Fangst-Skipperes Opdagelse af Kong Karl-Land. *Map.* 8° *Christiania*, 1872
- Mohn, H.** "Albert's" Expedition til Spidsbergen i November og December 1872, og dens videnskabelige Resultater. *Map.* 8° *Christiania*, 1873
 — König-Karl-Land. 4° *Gotha*, 1873
 — Askeregnen den 29de — 30de Marts 1875. *Map* N.P. [1875]
 — Die Norwegische Nordmeer-Expedition. (Ergänzungsheft, 63—Petermann's Mittheilungen.) *Maps and charts.* 4° *Gotha*, 1880
 — Grundzüge der Meteorologie: Die Lehre von Wind und Wetter, nach den neuesten Forschungen gemeinschaftlich dargestellt. 3rd edition. *Maps and woodcuts.* 8° *Berlin*, 1883
 — The same. 4th edition. *Maps.* 8° *Berlin*, 1887
 — Die Strömungen des Europäischen Nordmeers. (Ergänzungsheft, 79—Petermann's Mittheilungen.) *Maps and diagrams.* 4° *Gotha*, 1885
 — See Guldberg; Nansen; Petermann: also Norway, A, Norwegian North Atlantic Expedition, 1876-78: Appendix 2.
 — and H. Hildebrand Hildebrandsson. Les Orages dans la Péninsule Scandinave. *Diagrams.* 4° *Upsala*, 1888
- Mohnike, G. C. F.** See Rafn.
- Mohr, E.** Nach den Victoriafällen des Zambesi. 2 vols. *Maps and plates.* 8° *Leipzig*, 1875
- Mohr, Johan Mauritz.** See Veth.
- Moir, Jane F.** A Lady's Letters from Central Africa: a Journey from Mandala, Shiré Highlands, to Ujiji, Lake Tanganyika, and back; with an Introduction by Rev. T. M. Lindsay, D.D. *Map and illustrations.* 12° *Glasgow*, 1891
- Mojsisovics, E. von.** Ueber die Grenze zwischen Ost- und West-Alpen. *Map.* 8° [Vienna, 1873]
 — Die Dolomit-Riffe von Süd Tirol und Venetien. Beiträge zur Bildungsgeschichte der Alpen. *Plates.* 8° *Vienna*, 1879
- Mokhtar Pasha, Mohammed.** Manual of Arabic Geography. [In Arabic.] Small 8° N.P., N.D.
 — Notes sur le Pays de Harrar. *Map.* 8° *Cairo*, 1877
 — Étude sur l'origine des mesures Égyptiennes et leur valeur. 8° *Cairo*, 1891
 — See Ismail-Bey.
- Molera, Eusebius J.** The Mexican Calendar or Solar Stone. *Illustrations.* 8° *San Francisco*, 1883
- Moléri, —** De Paris à Strasbourg à Reims, et à Forbach. *Map and illustrations.* Small 8° *Paris*, 1854
- Molesworth, Lord.** See Harris, Vol. 2: "The World Displayed," Vol. 20, p. 610; Knox's New Collection, Vol. 4: Appendix 1.

- Molina, Felipe.** Bosquejo de la República de Costa-Rica. *Map.* 8° *Madrid*, 1850
— Memoria sobre las Cuestiones de Límites que se versan entre la República de Costa-Rica y el Estado de Nicaragua. *Map.* 8° *Madrid*, 1850
— Costa-Rica y Nueva Granada: Exámen de la Cuestion de Límites que hay pendiente entre las dos Repúblicas mencionadas; y Testimonios de los Titulos Antiguos de Costa-Rica. *Map.* 8° *Washington*, 1852
— Costa Rica and New Granada: an Inquiry into the Question of Boundaries which is pending between the two Republics. *Map.* 8° *Washington*, 1853
- Molina, G. Ignazio.** Saggio sulla Storia Civile del Chili. *Map.* 8° *Bologna*, 1787
- Molina, J.** The Geographical, Natural, and Civil History of Chili, translated from the Italian; with Notes from the Spanish and French Versions, and two Appendices: the first, an Account of the Archipelago of Chiloe, from the Description Historial of P. F. Pedro Gonzalez de Agueros: the second, an Account of the Native Tribes who inhabit the Southern Extremity of South America, extracted chiefly from Falkner's Description of Patagonia. 2 vols. *Map.* 8° 1809
- Moll, L.** Colonisation et Agriculture de l'Algérie. 2 vols. 8° *Paris*, 1845
- Möllendorff, P. G. and O. F. von.** Manual of Chinese Bibliography: being a List of Works and Essays relating to China. 8° *Shanghai*, 1876
- Möller, P., G. Pagels, and E. Gleeurp.** Tre år i Kongo. 2 vols. in 1. *Maps and illustrations.* 8° *Stockholm* [1887-88]
- Möller, V. von.** Paläontologische Beiträge und Erläuterungen zum Briefe Danilewsky's über die Resultate seiner Reise an den Manytsch. Small 8° *St Petersburg*, 1878
- Möllhansen, Baldwin.** Diary of a Journey from the Mississippi to the Coasts of the Pacific with a United States Expedition; with an Introduction by Alex. v. Humboldt. Translated by Mrs P. Sinnett. 2 vols. *Map and plates.* 8° 1858
- Mollien, G.** Travels in the Interior of Africa to the Sources of the Senegal and Gambia, in 1818. Edited by T. E. Bowditch. *Map and plates.* 4° 1820
— Travels in the Republic of Colombia, in 1822-23. Translated from the French. *Map and plate.* 8° 1824
— See Eyriès, Vol. 11: Appendix 1.
- Moloney, Sir Alfred.** Sketch of the Forestry of West Africa, with particular reference to its present principal Commercial Products. Crown 8° 1887
— Minute by Governor Moloney in connection with the Visit, in April 1888, to the present Eastern Limit of the Colony of Lagos, Benin River, the Rio Formosa or Beautiful River of the Portuguese, discovered 1485. Folio* [*Lagos*, 1888]
- Moloney, Joseph A.** With Capt. Stairs to Katanga. *Map and illustrations.* 8° 1893
- Moltke, Baron von.** The Russians in Bulgaria and Rumelia in 1828 and 1829. *Maps.* 8° 1854
- Moltke, — von.** See Kiepert, Dr H.
- Molyneux, Edmund.** Tour in Sweden. 4° *Liverpool*, 1887
- Molyneux, Emery.** See Hakluyt Soc. Publ., Vol. 79: Appendix 1.
- Molyneux, Roger Gordon.** Grammar and Vocabulary of the Language of Bearn, for Beginners. Abridged and translated from the work of V. Lespy. 8° 1888
- Molyneux, Lieut.** Journal Note-Book referring to Survey of the Dead Sea and Jordan Valley. MS. *Map.* 4°
- Mommsen, Theodor.** The History of Rome. Translated with the Author's sanction, and additions by William P. Dickson, D.D. 2 vols. *Maps.* 8° 1886
- Monaco, Albert, Prince of.** Sur une Expérience entreprise pour déterminer la Direction des Courants de l'Atlantique Nord. Deuxième Campagne de l'Hirondelle. 4° [*Paris*] 1885
— Sur le Gulf Stream. Recherches pour Établir ses Rappports avec la côte de France. Campagne de l'Hirondelle, 1885. *Maps.* Large 8° *Paris*, 1886
— Deuxième Campagne Scientifique de l'Hirondelle dans l'Atlantique Nord. *Map.* 8° *Paris*, 1887
— Sur la Troisième Campagne Scientifique de l'Hirondelle. 4° [*Paris*, 1887]
— Sur le Quatrième Campagne Scientifique de l'Hirondelle. 4° [*Paris*, 1888]
— Sur l'alimentation des Naufragés en pleine mer. 4° [*Paris*, 1888]
— Sur l'emploi de Nasses pour des Recherches Zoologiques en eaux profondes. *Illustrations.* 4° [*Paris*, 1888]
— Sur un Appareil Nouveau pour la Recherche des Organismes Pélagiques à des Profondeurs déterminées. *Illustrations.* 8° [*Paris*] 1889
— Sur les Courants Superficiels de l'Atlantique Nord. Large 8° [*Paris*, 1889]
— Le Dynamomètre à Ressorts emboltés de l'Hirondelle. Le Sondeur à clef de l'Hirondelle. *Illustrations.* 8° [*Paris*] 1889
— Congrès International des Sciences Géographiques en 1889. Expériences de Flottage sur les Courants Superficiels de l'Atlantique Nord. 8° *Paris*, 1890
- Moncayo, P.** Cuestion de Límites entre el Ecuador i el Peru, según el "Uti Possidetis" de 1810 y los Tratados de 1829. 8° *Santiago*, 1860

- Monck, Capt. J.** See Munk; also Churchill, Vol. 1: Appendix 1.
- Mondevergue, —.** See Allgemeine Historie, Vol. 8: Appendix 1.
- Monet, H.** La Martinique. *Illustrations.* 8° [Paris, N.D.]
- Moneta, Pompeyo.** Informe sobre la Practicabilidad de la Prolongacion del Ferrocarril Central Argentino desde Cordoba hasta Jujuy. *Map.* 8° Buenos Ayres, 1867
- Money, Edward.** Twelve Months with the Bashi-Bazouks. *Coloured plates.* 8° 1857
- The Cultivation and Manufacture of Tea. 3rd edition. 8° 1878
- Money, J. W. B.** Java; or, How to Manage a Colony; showing a Practical Solution of the Questions now affecting British India. 2 vols. 8° 1861
- Monfart, —.** See Purchas, Vol. 3: Appendix 1.
- Monk, W.** See Livingstone.
- Monnet, —.** Atlas et Description Minéralogiques de la France. 4° Paris, 1780
- Monnier, Franz le.** Der Geographische Congress und die Ausstellung in Venedig im September 1881. 8° Vienna, 1882
- Monnier, Marcel.** Un Printemps sur le Pacifique, Iles Hawaii. *Map and illustrations.* 12° Paris, 1885
- Des Andes au Para. Équateur—Pérou—Amazone. *Maps and illustrations.* Small 4° Paris, 1890
- Monnier, P.** Description Nautique des Côtes de la Martinique, précédé d'un Mémoire sur les Opérations Hydrographiques et Géométriques exécutées dans cette Ile en 1824-25. *Map.* Royal 8° Paris, 1828
- Mémoire sur les Courants de la Manche, Mer d'Allemagne, et Canal de St George. *Map.* 1835. Supplément aux Considérations Générales sur ce sujet, 1839. 8° 1835-39
- Monoxe, Edward.** See Purchas, Vol. 2, Book 10: Appendix 1.
- Monreal y Ascaso, B.** Curso elemental de Historia de España. Small 8° Madrid, 1867
- Curso elemental de Geographia Astronómica, Física y Política. 10th edition, 1870; and 11th edition, 1872. *Maps.* Small 8° Madrid, 1870-72
- Monson, Lord.** Views of the Department of the Isère and the High Alps, chiefly designed to illustrate the "Memoir of Felix Neff" by Dr Gilby. *Map and plates.* Large folio 1840
- Monson, Sir William.** See Churchill, Vol. 3: Appendix 1.
- Montague, W. E.** Campaigning in South Africa: Reminiscences of an Officer in 1879. 8° 1880
- Montalbanus, J. B.** De Turcarum moribus Commentarius. 16° Leyden, 1654
- Montano, B. A.** See Benjamin (Rabbi).
- Montano, Dr J.** Voyage aux Philippines et en Malaisie. *Map and illustrations.* 12° Paris, 1886
- Montanus, Arnoldus.** Gedenkwaerdige Gesantschappen der Oost-Indische Maetschappij in'l vereenigde Nederland aen de Kaisaren van Japan. *Maps and plates.* Folio Amsterdam, 1668
- Atlas Japannensis: being Remarkable Addresses, by way of Embassy, from the East India Company of the United Provinces to the Emperor of Japan; containing a Description of their several Territories, Cities, Temples, and Fortresses; their Religions, Laws, and Customs; their Prodigious Wealth and Gorgeous Habits; the Nature of their Soil, Plants, Beasts, Hills, Rivers, and Fountains; with the Character of the Ancient and Modern Japanners. English'd by John Ogilby. *Plates.* Folio 1670
- Atlas Chinenis: being a Second Part of a Relation of Remarkable Passages in Two Embassies from the East India Company of the United Provinces to the Viceroy Singlamong and General Taising Lipovi, and to Konchi, Emperor of China and East Tartary; with a Relation of the Netherlanders assisting the Tartar against Coxinga, &c. English'd by John Ogilby. *Plates.* Folio 1671
- See Astley, Vol. 3; Harris, Vol. 1; Allgemeine Historie, Vol. 5: Appendix 1.
- Montanus, P.** See Ptolemy.
- Montbret, Baron C. de.** See Recueil de Voyages, Vol. 4, p. 611: Appendix 1.
- Montefiore, Arthur J.** Florida and the English. *Map.* 8° 1889
- David Livingstone, his Labours and his Legacy. *Map and illustrations.* 8° [1889]
- The same. 2nd edition. *Map and illustrations.* Crown 8° N.D.
- Henry M. Stanley, the African Explorer. *Map and illustrations.* Crown 8° [1889]
- The same. 9th edition. *Map and illustrations.* Crown 8° N.D.
- Leaders into unknown Lands: being Chapters of Recent Travcl. *Illustrations.* Crown 8° [1891]
- Montefiore, Sir Moses, Bart.** Narrative of a Mission to the Empire of Morocco, 1863-64. 8° 1864
- An Open Letter addressed to Sir M. Montefiore on the day of his arrival in the Holy City of Jerusalem . . . July 25, 1875, by the Rev. Meyer Auerbach . . . and the Rev. Samuel Salant . . . ; together with a Narrative of a Forty Days' Sojourn in the Holy Land. *Photograph.* 8° 1875

- Monteiro, Joachim John.** Angola and the River Congo. 2 vols. *Map and plates.* Small 8° 1875
- Monteiro, J. M. C., and A. C. P. Gamitto.** Résumé of the Journey of, by Dr C. T. Beke. [In R.G.S. volume on Journeys to the Lands of Cazembe.] See *Lacerda.*
- Monteiro, J. M. de Souza.** Dictionnaire Geographico das Provincias e Possessões Portuguezas no Ultramar. 8° *Lisbon,* 1850
- Monteiro, Rose.** Delagoa Bay, its Natives and Natural History. *Illustrations.* Crown 8° 1891
- Monteith, Lieut.-Gen. William.** Notes on Georgia and the New Russian Conquests beyond the Caucasus; also a Description of the Frontier of Russia and Persia as settled by the Commissioners in 1828-29. 8° *Privately printed, N.D.*
- Narrative of the Conquest of Finland by the Russians in 1808-9. By a Russian Officer; edited by Gen. Monteith. *Map.* 8° 1854
- Kars and Erzeroum, with the Campaigns of Prince Paskiewitch in 1828-29; and an Account of the Conquests of Russia beyond the Caucasus. *Map and plates.* 8° 1856
- See *Meyendorff.*
- Montémont, Alb.** Londres: Voyage à cette Capitale et ses Environs. *Map.* 8° *Paris, N.D.*
- See *Phillips, New Voyages and Travels* [3], Vol. 9: Appendix 1.
- Montesinos, L. Fernando.** See *Ternaux-Compans*, Vol. 17: Appendix 1.
- Montfaucon, Bernard de.** The Travels of the Learned Father Montfaucon, from Paris through Italy. *Plates.* 8° 1712
- Montgomerie, John E., and A. F. R. de Horsey.** A Few Words collected from the Languages spoken by the Indians in the Neighbourhood of Columbia River and Puget's Sound. 8° 1848
- Montgomerie, Col. T. G.** See *Cayley and Reynolds*; also *India, Trigonometrical Surveys*: Appendix 2.
- Montgomery, Robert.** Statistical Report of the District of Cawnpore, 1848. *Maps.* 4° *Calcutta,* 1849
- Monticelli, T.** Opere dell'. 2 vols. in 1. 4° *Naples,* 1841
- Montjan, E. M. de.** De l'Émigration des Chinois au point de vue des intérêts Européens. 8° *Paris,* 1873
- Montpéroux, F. Dubois de.** Voyage autour du Caucase, chez les Tcherkesses et les Abkhases, en Colchide, Géorgie, Arménie, et en Crimée. 3 vols. 8°, and Atlas folio *Paris,* 1839
- Montravel, M. L. de Tardy de.** Instructions pour Naviguer sur la Côte Septentrionale du Brésil et le Fleuve des Amazones. 8° *Paris,* 1847
- Montravel, M. L. de Tardy de.** Instructions Nautiques pour Naviguer sur les Côtes des Guyanes. 8° *Paris,* 1851
- Instructions sur la Nouvelle-Calédonie suivies de Renseignements Hydrographiques et autres sur la Mer du Japon et la Mer d'Okotsk. *Maps and plates.* 8° *Paris,* 1857
- Monriou, Lieut. C. W.** Report on the Harbours and Town of Sonmeecanee. [From the India Records, No. 17.] Royal 8° *Bombay,* 1855
- Monry and Fraissinet.** See *Siebold.*
- Montulé, Edward de.** See *Phillips, New Voyages and Travels* [3], Vols. 5, 9: Appendix 1.
- Montyel, Evariste Marandon de.** Pèlerinage sur la Soane de Lyon à Chalon. *Map.* 16° *Chalon,* 1838
- Moodie, Donald.** The Record; or, A Series of Official Papers relative to the Condition and Treatment of the Native Tribes of South Africa. Compiled, translated, and edited by D. Moodie. Part 1, 1649-1720. 4° *Cape Town,* 1838
- Moodie, Lieut. J. W. D.** Ten Years in South Africa, including a Particular Description of the Wild Sports of that Country. 2 vols. 8° 1835
- Moodoo Kistnaa.** See *Dalrymple, Tracts*, Vol. 1: Appendix 1.
- Moon, G. Washington.** Men and Women of the Time: a Dictionary of Contemporaries. 13th edition. Large 8° 1891
- Moor, J. H.** Notices of the Indian Archipelago and Adjacent Countries: a Collection of Papers relating to Borneo, Celebes, Bali, Java, Sumatra, Nias, the Philippine Islands, Sulus, Siam, Cochin China, Malayan Peninsula, &c. *Maps.* 4° *Singapore,* 1837
- Moorcroft, W., and G. Trebeck.** Travels in the Himalayan Provinces of Hindústan and the Panjáb, in Ladakh and Kashmir, in Peshawar, Kabul, Kunduz, and Bokhara, from 1819 to 1825. 2 vols. *Map.* 8° 1841
- Moore, Francis.** Travels into the Inland Parts of Africa, containing a Description of the several Nations for the space of 600 miles up the River Gambia; with Capt. Stiibls's Voyage in 1723, and Extracts from the Nubian's Geography, &c., concerning the Niger-Nile, or Gambia. *Map and plates.* 8° 1738
- Description of Texas, containing Sketches of its History, Geology, Geography, and Statistics. *Map and plates.* 8° *Philadelphia,* 1840
- See *Astley*, Vol. 2; *Knox's New Collection*, Vol. 6; "The World Displayed," Vol. 17, p. 609; *Allgemeine Historie*, Vol. 3: Appendix 1.

- Moore, Frederic.** See Catalogues, C (India Museum): Appendix 2.
- Moore, Hon. G. F.** Evidences of an Inland Sea [in Australia], collected from the Natives of the Swan River Settlement. 8° *Dublin*, 1837
- Moore, H. C.** The Tidal Wave in the Wye and Severn. 8° [1893]
- Moore, Joseph, junr.** Outlying Europe and the Nearer Orient: a Narrative of Recent Travel. 8° *Philadelphia*, 1880
- The Queen's Empire; or, Ind and her Pearl. *Map and plates*. 8° 1886
- Moore, J. M.** New Zealand for the Emigrant, Invalid, and Tourist. *Maps and illustrations*. 8° 1890
- Moore, J. P.** See Harkness, H. W.
- Moore, Richard.** See Gottfried: Appendix 1.
- Moore, William.** Log-Book of the schooner "Eliza Scott," from July 1838 to Sept. 1839, during her Voyage from London to New Zealand, on Discovery to the Southward, and to Madagascar, and Return to London; with Remarks. Kept by W. Moore, Chief Mate. MS. 4° 1838-39
- Moraes, J. A. da Cunha.** Africa Occidental: Album Photographico e Descritivo; com uma Introducção de Luciano Cordeiro. Primeira parte. (Do Rio Quillo as Ambriz.) Oblong 8° *Lisbon*, 1885
- The same. Com uma Introducção: idéas geraes sobre Angola. Segunda parte. (Loanda, Cazengo, Rios Dande, e Quanza.) Oblong 8° *Lisbon*, 1886
- Morant, E. W. L.** Letters regarding the Subject of Trees, Forests, and Rainfall, and the Natural Irrigation of the Treeless Deccan. 12° *Bombay*, 1877
- Morant, G. C.** Chili and the River Plate in 1891: Reminiscences of Travel in South America. *Illustrations*. 12° 1891
- Morant, P.** See Falle.
- Mordecai, E. R.** Food of the Shad of the Atlantic Coast of the United States (Alosa prestabilis, de Kay), and the Functions of the Pyloric Cæca. *Plate*. 12° *Philadelphia*, 1860
- Morelet, A.** Îles Açores: Notice sur l'Histoire Naturelle des Açores, suivie d'une description des Mollusques terrestres de cet Archipel. *Plates*. Large 8° *Paris*, 1860
- See Squier, M. F.
- Morell, J. R.** Scientific Guide to Switzerland. 8° 1867
- Morelli, Jacopo.** Dissertazione intorno ad alcuni Viaggiatori eruditi Veneziani poco noti, pubblicata nelle faustissime nozze del Conte Leonardo Manino con la Contessa Foscarina Giovanelli. *Frontispiece*. 4° *Venice*, 1803
- See Columbus.
- Moreno, F.** Petroleum in Peru from an industrial point of view. *Map*. 8° *Lima*, 1891
- Moreno, F. P.** Apuntes sobre las Tierras Patagónicas. 8° *Buenos Ayres*, 1878
- Viaje á la Patagonia Austral. 1876-77. I. *Map and plates*. 4° *Buenos Ayres*, 1879
- El origen del Hombre Sud-Americano: razas y civilizaciones de este Continente. Contribuciones al estudio de las colecciones del Museo Antropológico y Arqueológico. 8° *Buenos Ayres*, 1882
- Moreno, J. L.** Compendio de Jeografía de Bolivia redactada para el uso de la juventud. Segunda edición. 12° *Santiago*, 1879
- Nociones de Geografía de Bolivia. 12° *Sucre*, 1886
- The same. 12° *Sucre*, 1889
- Nociones de Geografía de Bolivia: Partes Política y Descriptiva. 6th edition. 12° *Sucre*, 1891
- Moresby, J.** Discoveries and Surveys in New Guinea and the D'Entrecasteaux Islands, a Cruise in Polynesia, and Visits to the Pearl-shelling Stations in Torres Straits of H. M. S. "Basilisk." *Map and plates*. 8° 1876
- Moresby, Comm. Robert.** Nautical Directions for the Maldiva Islands and the Chegos Archipelago. 8° 1840
- and T. Elwon. Sailing Directions for the Red Sea. 8° 1841
- Moreton, J.** Some Account of the Physical Geography of Newfoundland. *Maps*. 8° [1864]
- Moreton, Samuel H.** Milford Sound and the Scenery of the West Coast of the Middle Island of New Zealand. 8° *Invercargill*, 1882
- A Scramble over the Lake Mountains. 8° *Invercargill*, 1885
- A Scramble over the Mountains. [New Zealand.] From *The Weekly Times*, Invercargill, N.Z., 7th February 1885. 8° *Invercargill*, 1885
- Morfil, W. R.** Poland. ("Story of the Nations" Series.) *Map*. 8° 1893
- Morga, Antonio de.** See Hakluyt Soc. Publ., Vol. 39; Burney, Vol. 2: Appendix 1.
- Morgan, Prof. C. L.** See Compton, Theodore.
- Morgan, D. Lloyd.** See Nordenskiöld, G.
- Morgan, E. Delmar.** Notes on the recent Geography of Central Asia from Russian Sources. Roy. Geo. Soc. Suppl. Papers, Vol. 1. *Map*. 8° 1885
- Remarks on the Early Discovery of Australia. *Maps*. Large 8° 1891
- See Coles; Prejevalsky; also Hakluyt Soc. Publ., Vols. 72, 73: Appendix 1.

- Morgan, Sir Henry.** See Sharp, Capt. B., and others; Esquemeling, John; also Burney, Vol. 4: Appendix 1.
- Morgan, Henry J.** The Dominion Annual Register and Review. See Canada, Toronto: Appendix 2.
- Morgan, J.** A Complete History of Algiers; to which is prefixed an Epitome of the General History of Barbary from the Earliest Times, interspersed with many Curious Remarks and Passages not touched on by any writer whatsoever. 2 vols. (bound in 1). 4° 1728-29
- Morgan, J. de.** Mission Scientifique au Caucase: Études Archéologiques et Historiques. Tome 1. Les Premiers Ages des Métaux dans l'Arménie Russe. Tome 2. Recherches sur les Origines des Peuples du Caucase. 2 vols. in 1. *Maps and illustrations.* 4° Paris, 1889
- Morgan, Lady.** Italy. 2 vols. in 1. 4° 1821
- Morgen, C.** Durch Kamerun von Süd nach Nord: Reisen und Forschungen im Hinterlande 1889 bis 1891. *Map and illustrations.* 8° Leipzig, 1893
- Morier, James.** Journey through Persia, Armenia, and Asia Minor, to Constantinople, 1808-9. *Maps and plates.* 4° 1812
- A Second Journey through Persia, Armenia, and Asia Minor, to Constantinople, between the years 1810 and 1816; with a Journal of the Voyage by the Brazils and Bombay to the Persian Gulf, &c. *Maps and plates.* 4° 1818
- See Eyries, Vol. 14: Appendix 1.
- Morier, Sir R.** Copy of a Despatch from Sir R. Morier, and other Correspondence respecting attempts to establish Commercial Relations with Siberia through the Kara Sea. *Map.* Folio* 1888
- Moris, H.** See Purchas, Vol. 1, Book 3: Appendix 1.
- Moris, —.** See Sidi-Aly.
- Moritz, August.** Lebenslinien der meteorologischen Stationen am Kaukasus; eine Uebersicht der Tagebücher, welche in dem meteorologischen Archive des Tiflischen Observatoriums aufbewahrt werden. *Map and table.* Folio* St Petersburg, 1859
- Rectification d'une Erreur découverte dans la Table de M. Regnault, relative à la force expansive de la vapeur d'eau. Lettre à M. Lenz. 8° 1865
- The Thermal Springs of Lankaran. [In Russian.] 8° [Tiflis] 1865
- Ueber die Anwendung des Pistor'schen Reflexions-Kreises zum Messen von Angular-Distanzen zwischen terrestrischen Objecten. 8° 1865
- On the Caspian Sea. [In Russian.] *Plate.* 8° Tiflis, 1865
- Schemacha und seine Erdbeben. 8° Tiflis, 1872
- Moritz, August.** Olivet. Reply to M. G. respecting Meteorological Observations. [In Russian.] 8° Tiflis, 1876
- Das Reflexions-Thermometer. *Plate.* 12° Tiflis, 1876
- See Stebnetzky.
- and H. Abich. Materials for a Climatology of the Caucassus. Meteorological Observations. Vol. 1 (parts 1 and 3), Vol. 2 (3 parts). [In Russian and German.] 8° Tiflis, 1877-80
- and H. Kiefer. Tables for Calculation of Barometric Altitudes. [In Russian and, in part, German.] 4° Tiflis, 1870
- Moritz, Dr B.** See Hassan.
- Moritz, C. P.** See Pinkerton, Vol. 2: Appendix 1.
- Morley, Wm.** Letter to Maj.-Gen. John Briggs, on the Discovery of Part of the Second Volume of the Jami' al Tawárikh of Rashid al Dín. *Plate.* 8° 1839
- Morley, William H.** Descriptive Catalogue of the Historical Manuscripts in the Arabic and Persian Languages, preserved in the Library of the Royal Asiatic Society of Great Britain and Ireland. 8° 1854
- Morlot, A. von.** Erläuterungen zur geologischen Uebersichtskarte der nordöstlichen Alpen. *Map.* 8° Vienna, 1847
- Moro, Gaetano.** Report of the Communication between the Atlantic and Pacific Oceans through the Isthmus of Tehuantepec. *Map.* 8° 1845
- Communication between the Atlantic and Pacific Oceans through the Isthmus of Tehuantepec. Additional Observations to the Report. *Maps.* 8° 1845
- Morrell, Capt. Benj.** Narrative of Four Voyages to the South Sea, North and South Pacific Ocean, Chinese Sea, Ethiopic and Southern Atlantic Ocean, Indian and Antarctic Ocean, 1822-31. Comprising Critical Surveys of Coasts and Islands, with Sailing Directions; and an Account of some new and valuable Discoveries, including the Massacre Islands; to which is prefixed a brief Sketch of the Author's early life. *Portrait.* 8° New York, 1832
- Morris, Alex.** Nova Britannia; or, British North America, its Extent and Future. 8° Montreal, 1858
- Morris, D.** The Colony of British Honduras, its Resources and Prospects, with particular reference to its Indigenous Plants and Economic Productions. *Map.* 8° 1883
- A Report upon the Present Position and Prospects of the Agricultural Resources of the Island of St Helena. *Map.* 8° 1884
- Annual Report of the Public Gardens . . . of Jamaica for the year ended 30th September 1884. Folio* Kingston, 1885

- Morris, D. F. van Braam.** Reizen van, naar de Noordkust van Nederlandsch Nieuw-Guinea. Erste vaart op de Am-berno, of Rochussen Rivier, medege-deeld door P. J. B. C. Robidé van der Aa. *Maps.* 8* [The Hague, 1885]
- Morris, E. E.** Cassell's Picturesque Australasia. 4 vols. *Illustrations.* 1889-90
- Morris, Henry.** A Geography, principally intended for the Use of India. 12°
Madras, 1864
- A Descriptive and Historical Account of the Godavery District in the Presidency of Madras. *Map in cover.* 8° 1878
- Morris, John.** See India, C, Palæontologia Indica: Appendix 2.
- Morris, Prof. J.** See Murchison.
- Morris, J. H.** Report on the Administration of the Central Provinces for the year 1867-68 8° *Nagpore [1868]*
- Morris, R.** The Etymology of Local Names; with a short introduction to the Relationship of Languages. Teutonic names. 12* N. D.
- Morrison, Walter.** The Recovery of Jerusalem: a Narrative of Exploration and Discovery in the City and the Holy Land. By Capt. Wilson, Capt. Warren, &c. With an Introduction by Arthur Penrhyn Stanley; edited by W. Morrison. *Maps and plates.* 8° 1871 [1870]
- Morritt.** See Walpole, Turkey: Appendix 1.
- Morrone, Alessandro da.** Pisa Antica e Moderna. *Map.* 8° *Pisa, 1821*
- Morse, E. S.** Shell Mounds of Omori. *Plates.* 4* *Tokio, 1879*
- Ancient and Modern Methods of Arrow-Release. (From the Bulletin of the Essex Institute, Vol. 17.) 8* 1885
- Japanese Homes and their Surroundings. (Peabody Academy of Science: Memoirs, Vol. 2). *Illustrations.* Small folio *Boston, Mass., 1886*
- Morse, Jedidiah.** Report of the Secretary of War of the United States on Indian Affairs, comprising a Tour in 1820 for the purpose of ascertaining the Actual State of the Indian Tribes in our Country. *Map and portrait.* 8°
New Haven, Conn., 1822
- Morse, Sidney E.** System of Geography for the Use of Schools. *Maps and woodcuts.* 4° *New York, 1845*
- Morsier, F. de.** Expedition au Pole Nord: Esquisse des projets proposés jusqu'à ce jour pour son exécution. 8* [1867]
- Mortillet, Gabriel.** Guide du Baigneur et de l'Étranger à Aix-les-Bains (Savoie). (Notes statistiques et historiques sur la Savoie.) 16° *Chambéry, 1855*
- Mortillet, G. de.** Collection Préhistorique. [Illustrated Catalogue.] 8° N. D.
- Mortimer, George.** Observations and Remarks made during a Voyage to the Islands of Teneriffe, Amsterdam, Maria's Islands near Van Diemen's Land; Otaheite, Sandwich Islands; Owhyhee, the Fox Islands on the North-West Coast of America, Tinian, and from thence to Canton, in the brig "Mercury," &c. *Maps and plate.* 4° 1791
- Morton, Alexander.** Notes of a Trip to New Guinea. 8° [Hobart, N. D.]
- Handbook for the Use of the Members of the Australasian Association for the Advancement of Science: Hobart Meeting, 1892. *Map and plan.* 12°
Hobart, 1891
- Morton, Samuel G.** Crania Americana; or, A Comparative View of the Skulls of various Aboriginal Nations of North and South America, with an Essay on the Varieties of the Human Species. *Map and plates.* Folio *Philadelphia, 1839*
- Crania Ægyptiaca; or, Observations on Egyptian Ethnography, derived from Anatomy, History, and the Monuments. *Plates.* 4° *Philadelphia, 1844*
- Morton, W. J.** South African Diamond Fields, and the Journey to the Mines. 8° *New York, 1877*
- Mörtsell, E.** See Sweden, A: Appendix 2.
- Mosca-Barzi, Carlo.** Saggio di una Nuova Spiegazione del Flusso e Riflusso del Mare. *Plates.* 4° *Pesaro, 1764*
- Moschini, Giann Antonio.** Guida per la Città di Padova, all' amico delle Belle Arti. *Map and plates.* 12° *Venice, 1817*
- Moseley, Prof. H. N.** Oregon, its Resources, Climate, People, and Productions. *Map.* 12° 1878
- Notes by a Naturalist on the "Challenger": being an Account of various Observations made during the Voyage of I. M. S. "Challenger" round the World, in the years 1872-76, under the command of Capt. Sir G. S. Nares and Capt. F. T. Thomson. *Map, coloured plates, and woodcuts.* 8° 1879
- The same. New edition. 8° 1892
- Mosenthal, Julius de, and J. E. Harting.** Ostriches and Ostrich Farming. *Plates.* 8° 1877
- Moser, Henri.** A Travers l'Asie Centrale, la Steppe Kirghize, le Turkestan Russe, Boukhara, Khiva, le Pays des Turcomans et la Perse, Impressions de Voyage. *Map and illustrations.* Large 8°
Paris [1885]
- Moser, Louis.** The Caucasus and its People; with a brief History of their Wars, and a Sketch of the Achievements of the renowned Chief Shamyl. 8° 1856
- Mosquera, Gen. T. C. de.** Memoria sobre la Geografía, Física y Política, de la Nueva Granada. *Map.* 8°
New York, 1852

- Mosquera, Gen. T. C. de.** Memoir of the Physical and Political Geography of New Granada; translated from the Spanish, by Theodore Dwight. *Map.* 8° *New York*, 1853
— *Compendio de Geografia, General, Politica, Fisica, y especial de los Estados Unidos de Colombia.* 8° 1866
- Moss, Dr. Edward L.** Shores of the Polar Sea: a Narrative of the Arctic Expedition of 1875-76. *Map, chromolithographs, and engravings.* Large folio 1878
- Moss, Frederick J.** Through Atolls and Islands in the Great South Sea. *Map, portrait, and illustrations.* 8° 1889
- Mossman, Samuel.** Australasia and Australia; contributed to the *Encyclopaedia Britannica.* 4° *Edinburgh*, 1853
— and T. Banister. Australia Visited and Revisited: a Narrative of Recent Travels and Old Experiences in Victoria and New South Wales. *Maps.* 8° 1853
- Mott, Albert J.** On the Literature of Expeditions to the Nile. 8° [*Liverpool*, 1867]
— Notes on Easter Island. 8° *Liverpool*, 1881
- Mott, F. T.** The Fruits of all Countries: a Preliminary Catalogue. Oblong 8° *Leicester*, 1883
- Motta, Alexio da.** See Thevenot, Vol. 1: Appendix 1.
- Motte, Standish.** Outline of a System of Legislation for securing Protection to the Aboriginal Inhabitants of all Countries Colonised by Great Britain. 8° 1840
- Mouat, Dr Fred. J.** Rough Notes of a Trip to Réunion, the Mauritius, and Ceylon; with Remarks on their Eligibility as Sanitaria for Indian Invalids. *Map and woodcuts.* Royal 8° *Calcutta*, 1852
— Adventures and Researches among the Andaman Islanders. *Map and illustrations.* 8° 1863
- Moubach, A. C. G.** Zorgdrager's bloeyende Opkomst der aloude en hedendaagsche Groenlandsche Visscherij, &c., met eene korte Historische Beschryving der Noordere Gewesten, voornamtyk Groenlandt, Yslandt, Spitsbergen, Nova Zembla, Jan Mayen Eilandt, de Straat Davis, en al't aamerkykste in d'Ontdekking deezer Landen en in de Visscherij voorgevalten, met Byvoeging van de Walvischvangst. *Maps and plate.* 4° *Amsterdam*, 1720
- Mouchez, Ernest.** Observations Chronométriques faites pendant la Campagne de Circumnavigation de la corvette "La Capricieuse." 8° *Paris*, 1855
— Nouveau Manuel de la Navigation dans le Rio de la Plata d'après les Documents Français et Espagnols. 8° *Paris*, 1862
- Mouchez, Ernest.** Longitudes Chronométriques des principaux points de la Côte du Brésil. 8° *Paris*, 1863
— Recherches sur la Longitude de la Côte Orientale de l'Amérique du Sud. 8° *Paris*, 1866
— Les Cotes du Brésil, Description et Instructions Nautiques. *Maps.* 8° *Paris*, 1866
- Mouette, Sieur.** See Tellez; also Gottfried: Appendix 1.
- Mouhot, Henri.** Travels in the Central Parts of Indo-China (Siam), Cambodia, and Laos during 1858-60. 2 vols. *Map and plates.* 8° 1864
- Mouille, A.** Mémoire sur la Géologie générale et sur les Mines de Diamants de l'Afrique du Sud. *Maps, plans, and sections.* 8° *Paris*, 1885
- Mounsey, A. H.** A Journey through the Caucasus and the Interior of Persia. *Map.* 8° 1872
— The Satsuma Rebellion: an Episode of Modern Japanese History. *Maps.* Small 8° 1879
- "**Mountaineer.**" A Summer Ramble in the Himalayas, with Sporting Adventures in the Vale of Cashmere. *Plate.* 8° 1860
- Mouteney-Jephson, A. J.** See Jephson.
- Mouqueron, P. A.** See Paz Soldan, M.
- Moura, J.** Le Royaume du Cambodge. 2 vols. *Maps, plans, and illustrations.* Large 8° *Paris*, 1883
- Moura, J. de Santo A.** See Ibn Batuta.
- Mouravieff and Gladisheff.** See Khanikoff, V. B.
- Mouraviev, N.** Voyage en Turcomanie et à Khiva, 1819-20; contenant le Journal de son Voyage, le Récit de la Mission dont il était chargé, la Relation de sa Captivité dans la Khivie, la Description Géographique et Historique du Pays. Traduit du Russe par M. G. Lacoïnte de Laveau; revu par J. B. Eyriès et J. Klaproth. *Map and plate.* 8° *Paris*, 1823
— Journey to Khiva through the Turcoman Country, 1819-20. Translated from the Russian (1824) by Philipp Strahl, Bonn; and from the German (1871) by Captain W. S. A. Lockhart. *Map.* 8° *Calcutta*, 1871
— See Eyriès, Vol. 14: Appendix 1.
- Moure, J. G. Amedeo, and V. A. Malte-Brun.** Tratado de Geographia Elementar, Physica, Historica, Ecclesiastica, e Politica do Imperio do Brasil. *Portrait.* 12° *Paris*, 1861
- Mousson, Alb.** Ein Besuch auf Korfu und Cefalonien im 1858. 8° *Zurich*, 1859
- Moussy, V. Martin de.** Description Géographique et Statistique de la Confédération Argentine. 3 vols. Royal 8° *Paris*, 1860-61
— Voyage à la Frontière Indienne de Buenos-Ayres en 1863. 8° [*Paris*, 1864]

- Mowry, Sylvester.** Geography and Resources of Arizona and Sonora. *Map.* 8° *New York, 1863*
- Moxly, Rev. J. H. Sutton.** An Account of a West Indian Sanatorium, and a Guide to Barbados. 12° 1886
- Moxon, Joseph.** A Tutor to Astronomy and Geography, or an Easie and Speedie Way to know the Use of both the Globes, Cœlestial and Terrestrial. 3rd edition. 4° 1674
- The same. . . . Whereunto is added the Ancient Poetical Stories of the Stars . . . as also a Discourse of the Antiquity, Progress, and Augmentation of Astronomy. 4th edition. *Portrait and illustrations.* Square 8° 1686
- A Brief Discourse of a Passage by the North Pole to Japan, China, &c., pleaded by three experiments; and Answers to all Objections that can be urged against a Passage that way. *Map.* Small 4° 1697
- Moya y Jimenez, Francisco Javier de.** Las Islas Filipinas en 1882: Estudios históricos, geográficos, estadísticos, y descriptivos. 8° *Madrid, 1883*
- Moyano, Carlos M.** A Traves de la Patagonia: Informe del Viage y Exploracion desde Santa Cruz al Chubut, presentado por el Capitan de la Armada D. Carlos M. Moyano, al Sr. Ministro de Guerra y Marina Doctor Don Benjamin Victoria. 8° *Buenos Ayres, 1881*
- Moyne, A. le.** La Nouvelle-Grenade, Santiago de Cuba, la Jamaïque, et l'Isthme de Panama. 2 vols. 12° *Paris, 1880*
- Moynier, Gustave.** La Question du Congo devant l'Institut de Droit International. 8° *Geneva, 1883*
- Moyriac de Mailla, Joseph Anne Marie de.** Histoire générale de la Chine, ou Annales de cet Empire. Traduites du Tong-Kien-Kang-Mou. 13 vols. *Maps and plates.* 4° *Paris, 1777-85*
- Mtesa, King.** Letter from King Mtesa to Sir John Kirk. [Original and Translation.] Folio* N. P., N. D.
- King Mtesa, of Uganda. Extracts from Letters and Journals of the Missionaries of the Church Missionary Society labouring in Central Africa, received during the years 1877 to 1884. 8° 1885
- Muddock, J. E.** "The J. E. M." Guide to Switzerland. The Alps, and how to see them. Edited by J. E. Muddock. 4th edition. *Maps, plans, and illustrations.* 12° 1884
- Mudge, Capt. W., and Isaac Dalby.** Trigonometrical Survey of England and Wales, carried on in 1784 to the end of 1796. 2 vols. *Plates.* 4° 1799-1801
- Mudge, Capt. W., and G. A. Frazer.** Sailing Directions for the N. E., N., and N. W. Coasts of Ireland. 8° 1842
- See Williams, Lt.-Col. E.
- Mueller, Baron Sir Ferdinand von.** An Historical Review of the Explorations of Australia. 8° 1857
- *Fragmenta Phytographiæ Australiæ.* Vols. 1, 4, 6. 8° *Melbourne, 1858-68*
- Essay on the Plants collected by Mr Eugène Fitzalan, during Lieut. Smith's Expedition to the Estuary of the Burdekin. Folio* *Melbourne, 1860*
- The Plants indigenous to the Colony of Victoria. Vol. 1. *Thalamifloræ.* *Plates.* 4° *Melbourne, 1860-62*
- The same. *Lithograms, viz., plates and descriptions.* 4° *Melbourne, 1864-65*
- A Record of the Plants collected by Mr P. Walcott and Mr M. Brown in 1861, during Mr F. Gregory's Exploring Expedition into North-West Australia. 8° 1863
- The Vegetation of the Chatham Islands. *Plates.* Royal 8° *Melbourne, 1864*
- The Fate of Dr Leichardt and a Proposed New Search for his Party: a Discourse, &c. 8° *Melbourne, 1865*
- Notes sur la Vegetation indigène et introduite de l'Australie. . . . Traduit de l'Anglais par E. Lissignol. *Plate.* 8° *Melbourne, 1866*
- On the Application of Phytology to the Industrial Purposes of Life. 8° *Melbourne, 1870*
- Forest Culture in its Relation to Industrial Pursuits. 8° *Melbourne, 1871*
- Descriptive Notes on Papuan Plants. Parts 1-6. 8° *Melbourne, 1875-85*
- Select Plants readily Eligible for Industrial Culture or Naturalisation in Victoria, with Indications of their Native Countries and some of their Uses. 8° *Melbourne, 1876*
- Addresses on the Development of Rural Industries. 8° [*Melbourne, 1880*]
- Select Extra-Tropical Plants, readily eligible for Industrial Culture or Naturalization, with Indications of their Native Countries and some of their Uses. New South Wales edition (enlarged). 8° *Sydney, 1881*
- The same. New edition. 8° *Melbourne, 1885*
- See Campbell, F. A.; also Victoria, A, C, D: Appendix 2.
- Mueller, Hans.** See Wissmann.
- Mühry, Dr Adolf.** Allgemeine geographische Meteorologie oder Versuch einer übersichtlichen Darlegung des Systems der Erd-Meteoration in ihrer klimatischen Bedeutung. *Maps.* 8° *Leipzig, 1860*

- Müby, Dr Adolf.** Klimatographische Uebersicht der Erde, in einer Sammlung authentischer Berichte mit hinzugefügten Anmerkungen. zu wissenschaftlichem und zu praktischem Gebrauch; mit einem Appendix. 8° *Leipzig, 1862*
 — Supplement zur Klimatographischen Uebersicht der Erde; mit einem Appendix, enthaltend Untersuchungen über das Wind-System, &c. *Maps. 8° Leipzig, 1865*
 — Ueber die richtige Lage und die Theorie des Calmngürtels auf den Continenten. 8° *Vienna, N.D.*
 — Ueber die Lehre von den Meeres-Strömungen. *Map. Small 8° Göttingen, 1869*
 — Zur orographischen Meteorologie. 8° *Vienna, N.D.*
- Muir, Francis.** A System of Universal Geography. 8° *Edinburgh, 1864*
- Muir, Dr Thomas.** On the Territorial Expansion of the British Empire during the last Ten Years. *Map. 8° Glasgow, 1889*
- Muir, Sir William.** See Kennedy, James.
- Muirhead, W.** Te la Chuen-che: Universal Geography, Political, Physical, Mathematical, Historical. [In Chinese.] 3 vols. *Maps. 8° Shanghai, 1853-54*
- Mukharji, T. N.** Art Manufactures of India. Specially compiled for the Glasgow International Exhibition, 1888. *Map and plate. 8° Calcutta, 1888*
- Mulhall, M. G.** Rio Grande do Sul and its German Colonies. Small 8° 1873
 — and E. T. Mulhall. Handbook of the River Plate, comprising Buenos Ayres, the Upper Provinces, Banda Oriental, and Paraguay. Vol. 1. Large 8° *Buenos Ayres, 1869*
 — Handbook of the River Plate Republics, comprising Buenos Ayres and the Provinces of the Argentine Republic, and the Republics of Uruguay and Paraguay. Small 8° 1875
 — The River Plate Handbook, Guide, Directory, and Almanac for 1863. Small 8° *Buenos Ayres, 1863*
 — From Europe to Paraguay and Matto-Grosso. *Map. 8° 1877*
 — Handbook of the River Plate: comprising the Argentine Republic, Uruguay, and Paraguay. 5th edition. *Maps. Small 8° Buenos Ayres, 1885*
- Mullens, Joseph.** Missions in South India Visited and Described. *Map. Royal 8° 1854*
- Mullens, Rev. J.** Twelve Months in Madagascar. *Map and plates. 8° 1875*
- Müller, Albert.** On the Dispersal of Non-migratory Insects by Atmospheric Agencies. 8° 1871
 — Ein Fund vorgeschichtlicher Steingeräthe bei Basel. *Photograph. Large 8° Biele, 1875*
- Müller, Dr August.** Orientalische Bibliographie unter Mitwirkung der Herren Prof. Dr A. Bezenberger, Dr Th. Gleiniger, Dr R. J. H. Gottheil, Dr Joh. Müller, Prof. Dr H. L. Strack, Dr K. Vollers, Dr Th. Ch. L. Wijnmalen, u.a.; und mit Unterstützung der Deutschen Morgenländ. Gesellschaft. Herausgegeben von Prof. Dr A. Müller. Vols. 1 to 5. 8° *Berlin, 1888-93*
 [Continued to date under the editorship of Dr E. Kuhn, with the co-operation of Dr Lucian Scherman and others.]
- Müller, C.** Geographi Græci Minores: e codicibus recognovit, prolegomenis annotatione indicibus instruxit, tabulis æri incisus illustravit. 2 vols. and Atlas. 8° *Paris, 1855-61*
- VOL. 1.**—Hannonis Carthaginiensis Periplus. Scylacis, ut fertur, Periplus. Dicæarchi, ut fertur, Periëgesis. Agatharchidis de Mari Erythræo Libri. Scymni Chii, ut fertur, Periëgesis. Dionysii Calliphontis F. Periëgesis. Isidori Characeni Mansiones Parthicae. Anonymi Periplus Maris Erythræi. Arriani Indica et Ponti Periplus. Anonymi Periplus Ponti Euxini. Anonymi Stadiasmus Maris Magni. Marciani Heracleensis Peripli.
- VOL. 2.**—Dionysii Anaplus Bospori. Dionysii Periëgesis. Avieni Paraphrasis. Prisciani Paraphrasis. Eustathii Commentarii. Anonymi Paraphrasis. Scholia in Dionysium. Nicephori Geographia. Agathemeri Geographia. Anonymi Geographia. Anonymi Orbis Descriptio. Chrestomathia Straboniana. Pseudoplutarchi Liber de Fluviiis.
- and T. Müller. Fragmenta Historicorum Græcorum. Apollodori Bibliotheca cum Fragmentis. 5 vols. 8° *Paris, 1874*
- Müller, Christian.** See Allgemeine Historie, Vol. 20; Phillips, New Voyages and Travels [3], Vol. 8: Appendix 1.
- Müller, C. O.** History and Antiquities of the Doric Race. 2 vols. *Maps. 8° Oxford, 1830*
- Müller, Ferdinand.** Considérations sur la Prévision des Tempêtes, et spécialement sur celles du 1 au 4 Décembre 1863. *Plates. 4° St Petersburg, 1864*
 — Unter Tungusen und Jakuten: Erlebnisse und Ergebnisse der Olenék-Expedition der kaiserlich Russischen Geographischen Gesellschaft in St Petersburg. *Map and illustrations. 8° Leipzig, 1882*
- Müller, F. H.** Historisch-geographische Darstellung des Stromsystems der Wolga. 8° *Berlin, 1839*

- Müller, Ferdinand Max.** Proposals for a Missionary Alphabet, submitted to the Alphabetical Conferences held at the Residence of Chevalier Bunsen, Jan. 1854. *Table.* 8° 1854
- The Sacred Books of the East. Vols. 1-33, 37, 41. 8° *Oxford*, 1879-94
- Müller, Dr Friedrich.** Die Aequatoriale Sprachfamilie in Central Afrika. 8° *Vienna*, 1892
- See "Novara."
- Müller, Dr G. F. H.** See Ritter; Seetzen.
- Müller, Prof. H. D.** See Bent.
- Müller, Dr Johannes.** Die Humboldts-Bai und Cap Bonpland in Neu-Guinea; ethnographisch und physikalisch untersucht durch eine Niederländisch-indische Commission. *Plates.* 4° *Berlin*, 1864
- Die wissenschaftlichen Vereine und Gesellschaften Deutschlands in neunzehnten Jahrhundert. Bibliographie ihrer Veröffentlichungen seit ihrer Begründung bis auf die Gegenwart. Erste Lief. 4° *Berlin*, 1883
- Die wissenschaftlichen Vereine und Gesellschaften Deutschlands, &c. Lieferungen 4-11. 4° *Berlin*, 1884-87
- See Müller, Dr A.
- Müller, Robert.** See Dorn, A.
- Müller, Salomon.** Berigten over Sumatra, &c. *Map.* 8° *Amsterdam*, 1837
- Reizen en Onderzoekingen in den Indischen Archipel, gedaan op last der Nederlandsche Indische Regering, in 1828 en 1836. 2 vols. *Maps and plates.* 8° *Amsterdam*, 1857
- Geschiedenis der Noordsche Compagnie. 8° *Utrecht*, 1874
- See Gerritsz.
- Müller, Willi.** Die Umseglung Afrikas durch Phönizische Schiffer ums Jahr 600 v. Chr. Geb. 8° *Rathenow*, N. D.
- Müller-Beeck, George.** Reise-Notizen von Teneriffa. *Chart and illustrations.* Large 8° *Frankfort-o-M.*, 1879
- Müller-Beeck, F. G.** Unsere wissenschaftliche Kenntniss von Korea. Vortrag gehalten am 4 Juli 1882, in der Geographischen Gesellschaft zu Greifswald. *Plate.* 8° *Greifswald*, 1882
- Eine Reise durch Portugal. *Map.* 8° *Hamburg*, 1883
- Müller-Simonis, P.** Relation des Missions scientifiques de MM. H. Hyvernat et P. Müller-Simonis (1888-89). Du Caucase au Golfe Persique à travers l'Arménie, le Kurdistan, et la Mésopotamie . . . suivie de notices sur la géographie et l'histoire ancienne de l'Arménie, et les inscriptions cunéiformes du bassin de Van, par H. Hyvernat. *Maps and illustrations.* Large 4° *Paris*, 1892
- Muller, Frederik.** Catalogue de Livres, Atlas, Portraits, et Planches sur la Russie. 8° *Amsterdam*, 1870
- Les Indes Orientales. Catalogue de Livres sur les Possessions Néerlandaises aux Indes. 8° *Amsterdam*, 1882
- Muller, Dr George A.** Laguet or Laghetto: a Historical Sketch of its Shrine. *Illustration.* 12° *Nice*, 1884
- Muller, G. F., and P. S. Pallas.** Conquest of Siberia; and the History of the Transactions, Wars, Commerce, &c., carried on between Russia and China from the Earliest Period. 8° 1842
- Muller, H. C.** Færøernes Fuglefauna med Bemærkninger om Fuglefangsten. 8° *Copenhagen*, 1863
- Muller, Hendrik P. N.** Een Bezoek aan de Delagoa-Baai en de Lijdenburgsche Goudvelden. *Illustrations.* 8° *Haarlem*, 1887
- Beknopt Verslag van de Voordracht over Oost-Afrika Gehouden door den Heer Hendrik P. N. Muller, naar Aanleiding Zijner Reizen in Afrika, op 19 Maart 1887 in het Nederlandsch Aardrijkskundig Genootschap. *Map.* 8° *Amsterdam* [1887]
- Herinneringen uit Afrika. Fragment van een Reisverhaal. Natal. 12° 1888
- Zuid-Afrika. *Maps and plates.* 8° *Leyden* [1889]
- Industrie des Cafres du sud-est de l'Afrique. Collection recueillie sur les lieux, et Notice ethnographique. Description des objets représentés par Joh. F. Snelleman. *Plates.* 4° *Leyden* [1893?]
- Muller, Jean.** Histoire des Suisses. Traduite de l'Allemand. Vols. 1-6. 8° *Lausanne*, 1795-97
- Muller, Vsevolod.** Ossete Studies. Part 3. [In Russian.] 8° *Moscow*, 1887
- Müllner, Johann.** Die Bevölkerungsdichte Tirols. *Map.* 8° [Vienna, 1889]
- Mumsen, Dr Jacob.** Reise nach Norwegen im 1788. 12° *Hamburg*, 1789
- Mun, T.** See Purchas, Vol. 1, Book 5: Appendix 1.
- Munch, Peter Andreas.** Jus Nauticum Recentius quod inter Norvegicos olim valuit. 4° *Christiania*, 1838
- Symbolæ ad Historiam Antiquiorem rerum Norvegicarum. 2 *Facsimiles.* 4° *Christiania*, 1850
- Aslak Bolts Jordebog. Fortegnelse over Jordegods og Andre Herligheder tilhørende Erkebiskopstolen i Nidaros, affattet ved Erkebiskop Aslak Bolts foranstaltning, 1432-49. 8° *Christiania*, 1852

- Munch, Peter Andreas.** Olafs Konungs Tryggvasunar. Kong Olaf Tryggvesöns Saga, forfattet paa Latin henimod Slutningen af det Tolvte Aarhundrede af Odd Snorreson; udgiven af P. A. Munch. *Facsimile.* 8° *Christiania*, 1853
— Ved Paul Botten Hansen. 8° *Christiania*, 1863
- **and C. R. Unger.** Saga Olafs Konungs ens Helga. Udførligere Saga om Kong Olaf den Hellige, efter det ældste fuldstændige pergaments Haandskrift i det store Kongelige Bibliothek i Stockholm. Udgivet efter foranstaltning af det Akademiske Collegium ved det Kong. Norske Fredericks Universitet. 8° *Christiania*, 1853
- Mundella, A. J.** See Plener.
- Mundy, D. L.** Rotomahana, and the Boiling Springs of New Zealand. A Photographic Series of Sixteen Views, with Descriptive Notes by F. von Hochstetter. 4° 1875
- Mundy, Gen. Godfrey C.** Our Antipodes, or a Residence and Rambles in the Australasian Colonies; with a Glimpse of the Gold Fields. Vols. 1 and 3. *Plates.* 8° 1852
— Pen and Pencil Sketches in India: Journal of a Tour in India. *Map and plates.* 8° 1858
- Mundy, Capt. Rodney.** Narrative of the Events in Borneo and Celebes, down to the Occupation of Labuan, from the Journals of James Brooke, Rajah of Sarawak; with a Narrative of the Operations of H. M. S. "Iris." 2 vols. *Maps and plates.* 8° 1848
- Munier, —.** Essai d'une Méthode Générale propre à étendre les Connoissances des Voyageurs, ou Recueil d'Observations relatives à l'Histoire, à la Répartition des Impôts, au Commerce, aux Sciences, aux Arts, et à la Culture des Terres; le tout appuyé sur des faits exacts, et enrichi d'expériences utiles. 2 vols. 8° *Paris*, 1779
- Munk, J.** See Monck; also Allgemeine Historie, Vol. 17: Appendix 1.
- Munro, H. T.** See Stott.
- Munro, J. A. R.** See Hogarth.
- Munster, Sebastian.** Cosmographia Universalis. [Title wanting.] *Maps and plates.* Folio *Bâle*, 1550
- Münzenberger, E. F. A.** Abessinien und seine Bedeutung für unsere Zeit . . . herausgegeben von Joseph Spillmann, S. J. *Map and illustrations.* 8° *Freiburg im Breisgau*, 1892
- Munzinger, Werner.** Ueber die Sitten und das Recht der Bogos; mit einem Vorwort von J. M. Ziegler. *Map.* 4° *Winterthur*, 1859
- Munzinger, Werner.** Ostafrikanische Studien. *Map.* 8° *Schaffhausen*, 1864
— Bericht an den Schweizerischen Bundesrath vom 27 März, 1863. 12° N. P., 1863
— Ostafrikanische Studien von [Review]. 12° N. P., N. D.
— See Heuglin; Wild, G.
- Muraviev.** See Mouraviev.
- Murchison, Sir Roderick Impey.** Supplementary Remarks on the Strata of the Oolitic Series, and the Rocks associated with them, in the Counties of Sutherland and Ross, and in the Hebrides. *Plate.* 4° 1827
— On the Relations of the Tertiary and Secondary Rocks forming the Southern Flanks of the Tyrolese Alps near Bassano. *Plate.* 8° 1829
— Outline of the Geology of the Neighbourhood of Cheltenham. *Plate.* 8° *Cheltenham*, 1834
— The same. New edition, augmented and revised by J. Buckman and H. E. Strickland. *Map and plates.* 8° *Cheltenham*, 1845
— The Silurian System, founded on Geological Researches in the Counties of Salop, Hereford, Radnor, Montgomery, Caermarthen, Brecon, Pembroke, Monmouth, Gloucester, Worcester, and Stafford; with Descriptions of the Coal-Fields and Overlying Formations. *Maps, plates, and woodcuts.* 4° 1839
— First Sketch of some of the Results of a Second Geological Survey of Russia. 8° [1841]
— Two Vols. of Geographical Addresses, 1844-61, 1863-71. 8° 1844-71
— Additional Remarks on the Deposit of Ceningen in Switzerland. 8° 1846
— On the Silurian Rocks and their Associates in Parts of Sweden; with a Postscript. *Plate.* 8° 1847
— On the Geological Structure of the Alps, Carpathians, and Apennines. 8° 1849
— On the Development of the Permian System in Saxony, as communicated by Prof. Naumann. 8° 1849
— On the Earlier Volcanic Rocks of the Papal States, and the adjacent parts of Italy. 8° 1850
— On the Vents of Hot Vapour in Tuscany, and their Relations to Ancient Lines of Fracture and Eruption. 8° 1850
— On the Distribution of the Flint Drift of the South-East of England to the South and North of the Weald, and over the Surface of the South Downs. 8° 1851

- Murchison, Sir Roderick Impey.** On the Slaty Rocks of the Sichen, and on the Origin of the Mineral Springs of Vichy. (2 papers.) 8° 1851
- Vol. of Pamphlets on the Geology of Scotland; with Geological Map of Scotland, and Explanations. *Plates.* 8° 1851-62
- On the meaning of the term "Silurian System" as adopted by Geologists in various countries during the last ten years. 8° 1852
- Siluria: the History of the Oldest known Rocks containing Organic Remains; with a Brief Sketch of the Distribution of Gold over the Earth. *Maps and plates.* 8° 1854
- Additional Observations on the Silurian and Devonian Rocks near Christiania in Norway. 8° 1855
- Note on the Relative Position of the Strata, near Ludlow, containing the Ichthyolites described by Sir P. Egerton. *Plates.* 8° 1857
- The Silurian Rocks and Fossils of Norway, as described by M. T. Kjerulf; those of the Baltic Province of Russia, by Prof. Schmidt; and both compared with their British Equivalents. 8° 1858
- Table showing the Vertical Range of the Silurian Fossils of Britain. 8° 1859
- Siluria: the History of the Oldest Fossiliferous Rocks and their Foundations; with a Brief Sketch of the Distribution of Gold over the Earth, including "The Silurian System." *Maps, plates, and woodcuts.* 8° 1859
- On the Commercial and Agricultural Value of certain Phosphate Rocks of the Anguilla Isles in the Leeward Islands. 8° 1859
- Supplemental Observations on the Order of the Ancient Stratified Rocks of the North of Scotland. 8° 1860
- On the Inapplicability of the New Term "Dyas" to the "Permian" Group of Rocks, as proposed by Dr Geinitz. 8° 1861
- On the Permian Rocks of North-Eastern Bohemia. 8° 1863
- On the Gneiss and other Azoic Rocks, and on the superjacent Palaeozoic Formations of Bavaria and Bohemia. *Woodcuts.* 8° 1863
- Biographical Notice of. 4° *Geneva*, 1866
- Siluria: a History of the Oldest Rocks in the British Isles and other Countries; with Sketches of the Origin and Distribution of Native Gold, the General Succession of Geological Formations and Changes of the Earth's Surface. 4th edition (including "The Silurian System"). *Map and plates.* 8° 1867
- Review of Professor Alphonse Favre's Geological Researches in the Vicinity of Mont Blanc. 8° 1868
- Murchison, Sir Roderick Impey.** Letter from Sir R. I. Murchison to the *London Scotsman*, and leader thereon, "Where is Livingstone?" 8° 1869
- Biographical Notice, by G. von Helmersen. 8° *St Petersburg*, 1871
- On the Distribution of the Superficial Detritus of the Alps, as compared with that of Northern Europe. 8° N. D.
- On the Superficial Detritus of Sweden, and on the Probable Causes which have affected the Surface of the Rocks in the Central and Southern Portions of that Kingdom. 8° N. D.
- Brief Review of the Classification of the Sedimentary Rocks of Cornwall. 8° N. D.
- Life of Sir Roderick I. Murchison, based on his Journals and Letters; with Notices of his Scientific Contemporaries, and a Sketch of the Rise and Growth of Palaeozoic Geology in Britain, by Archibald Geikie. 2 vols. *Portraits.* 8° 1875
- See MacClintock, F. L.; Miarri; Sedgwick, A.; also India, C, Geological Papers: Appendix 2.
- and Robert Harkness. On the Permian Rocks of the North-West of England, and their Extension into Scotland. 8° 1864
- and Prof. J. Morris. On the Palaeozoic and their associated Rocks of the Thüringerwald and the Harz. 8° 1855
- and H. E. Strickland. On the Upper Formations of the New Red Sandstone System in Gloucestershire, Worcestershire, and Warwickshire. *Map and plate.* 4° 1837
- Edouard de Verneuil, and Count Alex. von Keyserling. On the Geological Structure of the Central and Southern Regions of Russia in Europe, and of the Ural Mountains. Royal 8° 1842
- The Geology of Russia in Europe and the Ural Mountains. Vol. 1, Geology; Vol. 2, Paléontologie. 2 vols. *Maps and plates.* 4° 1845
- Ditto. *Plates and maps.* 4°, in case.
- Murphy, B. F.** Memoir on the Gold Coast, or a Political Description of the Value, Resources, and Present State of that highly interesting Country, and a Demonstration of the Means whereby it may be completely subjugated. *Maps.* Small 4°. MS. 1831
- Murphy, H. C.** The Voyage of Giovanni Verrazzano: a Chapter in the Early History of Maritime Discovery in America. *Maps.* 8° *New York*, 1875
- Murphy, J. Cavanah.** History of the Mahometan Empire in Spain: containing General History of the Arabs. *Map.* 4° 1816
- Murphy, J. L.** The Figure of the Earth. 8° 1853

- Murphy, J. M.** Sporting Adventures in the Far West. 8° 1879
- Murr, C. G. von.** See Bayer.
- Murray, Alexander.** Report upon the Geographical Survey of Newfoundland for the year 1870. *Map and plates.* 8°
St John's, 1870
- Copy of Letter respecting the Lumber Capabilities and General Fertility of the Country in the Neighbourhood of the Gander River, Newfoundland. 8°
[St John's, 1874]
- Glaciation of Newfoundland. 4° 1882
- Murray, Hon. Amelia M.** Letters from the United States, Cuba, and Canada. 2 vols. 8° 1856
- Murray, Andrew.** The Geographical Distribution of Mammals. *Maps and plates.* 4° 1866
- Murray, Mrs Elizabeth.** Sixteen Years of an Artist's Life in Morocco, Spain, and the Canary Islands. 2 *plates.* 8° 1859
- Murray, Hon. George.** See Callander, Vol. 3: Appendix 1.
- Murray, Hon. Henry A.** Lands of the Slave and the Free; or Cuba, the United States, and Canada. *Maps and plates.* 8° 1857
- Murray, Hugh.** Historical Account of Discoveries and Travels in Africa, from the Earliest Ages to the Present Time; including the Substance of the late Dr Leyden's Work on that subject. 2 vols. *Maps.* 8° *Edinburgh, 1818*
- Historical Account of Discoveries and Travels in Asia, from the Earliest Ages to the Present Time. 3 vols. *Maps.* 8° *Edinburgh, 1820*
- Historical Account of Discoveries and Travels in North America; including the United States, Canada, the Shore of the Polar Sea, and the Voyages in Search of a North-West Passage. Vol. 1. *Map.* 8° 1829
- The United States of America, their History from the Earliest Period: their Industry, Commerce, Banking Transactions, and National Works; their Institutions and Character, Political, Social, and Literary; and a Survey of the Territory, and Remarks on the Prospects and Plans of Emigration; with Illustrations of Natural History by James Nicol. 3 vols. *Portraits and plates.* 12° *Edinburgh, 1844*
- assisted by **W. Wallace, R. Jameson, W. J. Hooker, and W. Swainson.** Encyclopædia of Geography: comprising a Complete Description of the Earth, Physical, Statistical, Civil, and Political; exhibiting its Relation to the Heavenly Bodies, its Physical Structure, the Natural History of each Country, and the Industry, Commerce, Political
- Murray, Hugh, and others—continued.** Institutions, and Civil and Social State of all Nations. 2 vols. *Maps and woodcuts.* 8° 1834
- Murray, Hugh, J. Crawford, P. Gordon, Capt. T. Lynn, W. Wallace, and G. Burnett.** Historical and Descriptive Account of China: its Ancient and Modern History, Language, Literature, Religion, Government, Industry, Manners, and Social State; Intercourse with Europe from the Earliest Ages; Survey of its Geography, Geology, Botany, and Zoology, &c. 3 vols. *Map and plates.* 12° *Edinburgh, 1836*
- Historical and Descriptive Account of British America: comprehending Canada (Upper and Lower), Nova Scotia, New Brunswick, Newfoundland, Prince Edward Island; the Bermudas and the Fur Countries; their History from the Earliest Settlement, &c.; also an Account of the Manners and Present State of the Aboriginal Tribes: to which is added a Full Detail of the Principles and best Modes of Emigration; with Illustrations of the Natural History, by J. Wilson, R. K. Greville, and Prof. Traill. 3 vols. *Maps and plates.* 12° *Edinburgh, 1839*
- Murray, Hugh, Prof. Jameson, and J. Wilson.** Narrative of Discovery and Adventure in Africa, from the Earliest Ages to the Present Time; with Illustrations of the Geology, Mineralogy, and Zoology. *Maps and woodcuts.* 12° *Edinburgh, 1840*
- See Marco Polo.
- Murray, James.** Notes on the Climate and Diseases of the Satara Territory. *Table.* [From the India, Bombay Selections, No. 41.] Royal 8° *Bombay, 1857*
- Murray, John.** *Handbooks for Travellers.* *Maps and plans.* Post 8°.
- Travel-Talk: being a collection of Questions, Phrases, and Vocabularies, in English, German, French, and Italian, intended to serve as interpreter to English Travellers abroad or Foreigners visiting England. 16th edition. 1882
- [UNITED KINGDOM.]
- London, as it is. 2nd edition. 1874
- Surrey, Hampshire, and the Isle of Wight. 2nd and 4th editions. 1865, 1888
- Kent and Sussex. 3rd edition. 1868
- Sussex. 4th edition. 1877
- The same. 5th edition. 1893
- Kent. 5th edition. 1892
- Wiltshire, Dorsetshire, and Somersetshire. 2nd and 4th editions. 1869, 1882
- Westmorland, Cumberland, and the Lakes. 2nd edition. 1869
- Shropshire, Cheshire, and Lancashire. 1870

- Murray, John.** Shropshire and Cheshire. 2nd edition. 1879
 — Lancashire. 2nd edition. 1880
 — Essex, Suffolk, Norfolk, and Cambridgeshire. 1870
 — The same. 3rd edition. 1892
 — Devon and Cornwall. 8th edition. 1872
 — Devonshire. 9th and 10th editions. 1879, 1887
 — Cornwall. 9th, 10th, and 11th editions. 1879, 1882, 1893
 — Durham and Northumberland. 2nd edition. 1873
 — The same. New edition. 1890
 — Yorkshire. 2nd and 3rd editions. 1874, 1882
 — Gloucestershire, Worcestershire, and Herefordshire. 2nd and 3rd editions. 1872, 1884
 — Berks, Bucks, and Oxfordshire; including a particular Description of the University and City of Oxford, and the Descent of the Thames to Maidenhead and Windsor. 2nd and 3rd editions. 1872, 1882
 — Oxfordshire. 1894
 — Derbyshire, Nottinghamshire, Leicestershire, and Staffordshire. 2nd edition. 1874
 — The same. 3rd edition. 1892
 — Northamptonshire and Rutland. 1878
 — England and Wales; alphabetically arranged for the use of travellers. 1878
 — The same. 2nd edition. 1890
 — Lincolnshire. 1890
 — The English Lakes included in the Counties of Cumberland, Westmorland, and Lancashire. 1889
 — North Wales. 4th and 5th editions. 1874, 1885
 — South Wales and its borders, including the River Wye. 2nd and 4th editions. 1870, 1890
 — Scotland. 3rd and 5th editions. 1873, 1884
 — Ireland. 3rd and 4th editions. 1871, 1878
- [EUROPEAN CONTINENT.]
- The Continent:—Part I. Being a Guide to Holland, Belgium, Rhenish Prussia, and the Rhine from Holland to Mayence. 18th and 19th editions. 1873, 1876
 — The same. Part II. Being a Guide to North Germany from the Baltic to the Black Forest, the Hartz, Thüringerwald, Saxon Switzerland, Rügen, the Giant Mountains, Taunus, Odenwald, and the Rhine Countries from Frankfurt to Basle, &c. 18th and 19th editions. 1874, 1877
 — Paris. 1874, 1879
 — The same. New edition. 1882
- Murray, J.** France Alsace and Lorraine: being a Guide to Normandy, Brittany, the rivers Seine, Loire, Rhône, and Garonne: the French Alps, Dauphiné, the Pyrenees, Provence, and Nice, &c.; the railways and principal roads. 12th edition. Parts I. and II. 1873
 — The same. Part I. Containing Artois, Picardy, Normandy, Brittany, the Seine and Loire, the Garonne, Bordeaux, Limousin, Gascony, the Pyrenees, &c. 15th edition. 1879
 — The same. Part II. 15th edition. 1881
 — The same. Parts I. and II. 16th edition. 1882-84
 — The same. 2 vols. 18th edition. 1892
 — Holland and Belgium. 20th and 21st editions. 1881, 1889
 — North Germany from the Baltic to the Black Forest, and the Rhine from Holland to Basle. 20th edition. 1886
 — Southern Germany: being a Guide to Würtemberg, Bavaria, Austria, Tyrol, Salzburg, Styria, &c., the Austrian and Bavarian Alps, and the Danube from Ulm to the Black Sea. 12th and 14th editions. 1873, 1879
 — South Germany and Austria. 14th edition. With a Supplement. 1881
 — The same. 15th edition. 2 parts. 1890
 — Switzerland, and the Alps of Savoy and Piedmont. 15th edition. 1874
 — The same (including the Italian Lakes, and part of Dauphiné). 16th edition. 2 vols. 1879
 — Switzerland. 17th edition. 2 vols. 1886
 — The same. 18th edition. 2 parts. 1891-92
 — Portugal: a Complete Guide for Lisbon, Cintra, Mafra, the British Battlefields, Alcobaca, Batalha, Oporto, &c. 3rd and 4th editions. 1864, 1887
 — Spain, by Richard Ford. 2 vols. 1855
 Part 1.—Andalucia, Ronda and Granada, Murcia, Valencia, and Catalonia; the Portions best suited for the Invalid. A Winter Tour.
 Part 2.—Estremadura, Leon, Galicia, the Asturias, the Castiles (Old and New), the Basque Provinces, Arragon, and Navarre. A Summer Tour.
 — The same. 4th, 5th, 6th, 7th, and 8th editions. 1869, 1878, 1882, 1888, 1892
 — The Riviera, comprising Provence and Dauphiné, and the Coast line from Marseilles to Genoa. 1890
 — Rome and its Environs. 11th, 13th, and 14th editions. 1873, 1881, 1888
 — Northern Italy: States of Sardinia, Lombardy and Venice, Parma and Piacenza, Modena, Lucca, Massa-Carrara, and Tuscany, as far as the Val d'Arno. 1842

- Murray, John.** Northern Italy: comprising Turin, Milan, Pavia, Cremona, the Italian Lakes, Bergamo, Brescia, Verona, Mantua, Vicenza, Padua, Venice, Ferrara, Bologna, Ravenna, Rimini, Modena, Parma, Piacenza, Genoa, the Riviera, and the intermediate towns and routes. 13th, 15th, and 16th editions. 1874, 1883, 1891
- Central Italy, including the Papal States, Rome, and the Cities of Etruria. 1843
- The same, including Florence, Lucca, Tuscany and its off-lying islands, Umbria, the Marches, and part of the late patrimony of St Peter. 8th, 10th, and 11th editions. 2 vols. 1874, 1880, 1889
- Southern Italy: being a Guide for the Continental Portion of the Kingdom of the Two Sicilies, including the City of Naples and its Suburbs, Pompeii, Herculaneum, Vesuvius, the Islands of the Bay of Naples, and that portion of the Papal States which lies between the Contorni of Rome and the Neapolitan Frontier. By Octavian Blewitt 1853
- The same. Part I., comprising the Continental States and Island of Sardinia, Lombardy, and Venice. 1858
- The same. Part II., Parma, Piacenza, Modena, Florence, Pisa, Lucca, and Tuscany as far as the Val d'Arno. 1858
- The same. Comprising the Provinces of the Abruzzi, Terra di Lavoro, Naples, the Principati, Benevento, Capitanata, Molise, Basilicata, Terra di Bari, Terra d'Otranto, Calabria, &c. 7th and 8th editions. 1873, 1878
- The same. 8th edition. 1883
- The same, and Sicily. 9th edition. 2 parts. 1890
- The Islands of Corsica and Sardinia. 1868
- The Mediterranean, its Cities, Coasts, and Islands. By Lieut.-Col. Sir R. L. Playfair. 2nd edition, 2 parts in 1 vol., and 3rd edition. 2 vols. 1882, 1890
- The Ionian Islands, Greece, Turkey, Asia Minor, and Constantinople, including a Description of Malta. 1840
- Greece, describing the Ionian Islands, Continental Greece, Athens, and the Peloponnesus, the Islands of the Ægean Sea, Albania, Thessaly, and Macedonia. 4th edition. 1872
- The same. Including the Ionian Islands, Continental Greece, the Peloponnesus, the Islands of the Ægean, Crete, Albania, Thessaly, and Macedonia, and a Detailed Description of Athens, Ancient and Modern, Classical and Mediæval. 2 parts. 5th edition. 1884
- Northern Europe. Part II., Finland and Russia. 1849
- Murray, John.** Russia, Poland, and Finland. 2nd and 3rd editions (including the Crimea, Caucasus, and Central Asia). 1868, 1875
- The same, including the Crimea, Caucasus, Siberia, and Central Asia. 4th edition. 1888
- The same. 5th edition. 1893
- Denmark, Norway, and Sweden. 3rd edition. 1871
- Norway. 5th and 7th editions. 1874, 1880
- The same. 8th edition. 1892
- Sweden, Stockholm and its vicinity. 4th and 6th editions. 1875, 1883
- Denmark, with Sleswig and Holstein. 4th edition. 1875
- The same, and Iceland. 5th and 6th editions. 1883, 1893
- [ASIA.]
- Syria and Palestine: including an Account of the Geography, History, Antiquities, and Inhabitants of these Countries, the Peninsula of Sinai, Edom, and the Syrian Desert; with detailed Descriptions of Jerusalem, Petra, Damascus, and Palmyra. 2 vols. 1858
- Syria and Palestine, including an Account of the Geography, History, Antiquities, and Inhabitants of these countries; the Peninsula of Sinai, Edom, and the Syrian Desert; with detailed Descriptions of Jerusalem, Petra, Damascus, and Palmyra. Parts I. and II. 2nd edition. 1868
- The same. New edition. 1892
- Turkey in Asia, including Constantinople, the Bosphorus, Dardanelles, Brousa and Plain of Troy. 2nd and 4th editions (including the Isles of Cyprus, Rhodes, &c., Smyrna, Ephesus, and the Routes to Persia, Bagdad, Moosool, &c.) 1871, 1878
- India: being an Account of the three Presidencies, and of the Overland Route; intended as a Guide for Travellers, Officers, and Civilians; with vocabularies and dialogues of the spoken languages of India. Part I. Madras; Part II. Bombay. 1859
- The same. The Bengal Presidency; with an account of Calcutta City. 1882
- The same. The Bombay Presidency; with an account of Bombay City. 2nd edition. 1881
- The same. The Madras Presidency; with a notice of the Overland Route to India. By E. B. Eastwick. 2nd edition. 1879
- The same. The Punjab, Western Rajpūtānā, Kashmir, and Upper Sindh. 1883

- Murray, John.** India and Ceylon; including the Provinces of Bengal, Bombay, and Madras (the Panjab, North-West Provinces, Rajputana, Central Provinces, Mysore, &c.), the Native States, and Assam. *Maps and plans* 1891
- Central and Northern Japan: being a Guide to Tôkiô, Kiôto Ozaka, Hakodate, Nagasaki, and other cities; the most interesting parts of the Main Island; Ascents of the Principal Mountains, Descriptions of Temples, and Historical Notes, &c. By E. M. Satow, C.M.G., and Lieut. A. G. S. Hawes. 2nd edition. 1884
- Japan. 3rd edition. Revised . . . by B. H. Chamberlain and W. B. Mason. 1891
- [AFRICA.]
- Egypt; including Descriptions of the Course of the Nile through Egypt and Nubia, Alexandria, Cairo, the Pyramids, and Thebes, the Suez Canal, the Peninsula of Mount Sinai, the Oases, the Fyoom, &c. 4th edition. 1873
- Lower and Upper Egypt, &c. In 2 parts. 6th and 7th editions. 1880, 1888
- The same. 8th edition. 1891
- Algeria. By Lieut.-Col. Sir R. L. Playfair. 1874
- Algeria and Tunis: Algiers, Oran, Constantine, Carthage, &c. 2nd and 3rd editions. 1878, 1887
- [AUSTRALASIA.]
- New Zealand, Auckland, the Hot Lake District, Napier, Wanganui, Wellington, Nelson, the Buller, the West Coast Road, Christchurch, Mount Cook, Dunedin, Otago, the Southern Lakes, the Sounds, &c. By F. W. Pennefather, LL.D. *Maps and plans* 1893
- Murray, John.** On the North Sea, with Remarks on some of its Friths and Estuaries. Edited by C. Manby and J. Forrest. *Maps.* 8° 1862
- Murray, Dr John.** See "Challenger."
- Murray, Rev. J. H.** Travels in Uruguay, South America; together with an Account of the Present State of Sheep-Farming and Emigration to that Country. *Map and illustrations.* 8° 1871
- Murray, Kenric B.** Commercial Geography, considered especially in its Relation to New Markets and Fields of Production for British Trade. *Chart.* 12° [1887]
- Murray, Hon. R. Dundas.** Cities and Wilds of Andalucia. 8° 1853
- Murray, Hon. Mrs S.** Guide to the Beauties of Scotland, to the Lakes of Westmorland, Cumberland, Lancashire, &c. 2 vols. 8° 1799
- Murray, Reginald A. F.** Victoria: Geology and Physical Geography. *Map and illustrations.* 8° Melbourne, 1887
- See Victoria, B: Appendix 2.
- Murray, R. W.** South Africa, from Arab Domination to British Rule. *Maps and illustrations.* 8° 1891
- Murray, Rev. T. Boyles.** Pitcairn, the Island, the People, and the Pastor; to which is added a Short Notice of the Original Settlement and Present Condition of Norfolk Island. *Plates.* 12° 1860
- The same; revised, and brought up to date, by the Rev. C. C. Elcum. *Chart and illustrations.* 12° 1885
- Museus.** See Purchas, Vol. 1, Book 1: Appendix 1.
- Musgrave, Capt. Thomas.** See Norman, W. H.; Shillinglaw.
- Musgrave, G. M.** Ramble through Normandy; or, Scenes, Characters, and Incidents in a Sketching Excursion through Calvados. *Plates.* 8° 1855
- Mushketof, J. V.** Turkestan: a Geological and Orographical Description, from materials collected during Travels undertaken during the years 1874 to 1880. [In Russian.] Vol. 1. *Map and plates.* St Petersburg, 1886
- Musschenbroek, S. C. J. W. van.** Het vaarwater van de Schipbreukelingen van het stoomship "Koning der Nederlanden" en de kansen op hun Behoud. *Maps.* 8° Amsterdam, 1881
- Musson, Eugène.** Letter to Napoleon III. on Slavery in the Southern States, by a Creole of Louisiana. 8° 1862
- Musters, Capt. G. C.** At Home with the Patagonians: a Year's Wanderings over Untrodden Ground, from the Straits of Magellan to the Rio Negro. *Map and plates.* 8° 1871
- Myers, Francis, and Trant Chambers.** The Victorian Tourists' Railway Guide. Edited by "Telemachus" (Francis Myers). *Maps.* 8° Melbourne, 1892

N

- Naber, Prof. S. A.** See Holland: Appendix 2.
- Nachtigal, Dr Gustav.** Letter to Chevalier Negri from Boornou. 8° N.D.
- Saharâ und Sûdân. Ergebnisse sechsjähriger Reisen in Afrika. 3 vols. *Portrait, maps, and plates.* 8° Berlin, 1879-89
- Trauerfeier für Gustav Nachtigal. 17 Mai 1885. 8° Berlin, 1885
- Erinnerungen an Gustav Nachtigal. *Portrait.* 8° Berlin, 1887
- Nadar, —.** See Silas, F.
- Nadarov, I. P.** The Southern Ussurian District at the Present Time. (Translated by Lieut.-Col. J. C. Dalton from the Proceedings of the Russian Imperial Geographical Society, Vol. 25, 1889, No. 3). *Map.* Folio* 1890

- Nagamaiya, V.** Report on the Census of Travancore, taken on the 17th February 1881 A. D. (7th Masy 1056 M. E.), along with the Imperial Census of India. 8°
Trevandrum, 1884
- Nalirkiné, V. P.** Histoire du Khanat de Khokand. Traduit du Russe par Aug. Dozon. [III^e Série, Vol. 4 of Publications de l'École des Langues Orientales Vivantes.] Large 8° Paris, 1889
- Namur, A.** Tables de Logarithmes à 12 décimales jusqu'à 434 Millions. 8°
Brussels, 1877
- Nansen, Dr Fridtjof.** The First Crossing of Greenland. Translated from the Norwegian by Hubert Majendie Gepp. 2 vols. Maps and illustrations. 8° 1890
— Towards the North Pole. (From *Longman's Magazine*.) Map. 8° 1890
— Plan til en ny Polarekspedition. Map. 8° [1890]
— A New Route to the North Pole. (From *The Forum*.) 8° 1891
— Eskimoliv, med Illustrationes af Otto Sinding. 8° Christiania, 1891
— Eskimo Life. Translated by William Archer. Illustrations. 8° 1893
— See Jensen.
— and H. Mohn. Durchquerung von Grönland. (Erganzungsheft, 105—Petermann's Mittheilungen.) Maps, &c. 4°
Gotha, 1892
- Naoroji, Dadabhai.** The Financial Administration of India. 8° [1870]
- Napier, Col. C. J.** The Colonies: treating of their Value generally—of the Ionian Islands in particular. Plates. 8° 1833
- Napier, E.** Remarks on Ancient Troy and the Modern Troad. 8° N. D.
— Reminiscences of Syria and the Holy Land. 2 vols. Map and plates. Small 8° [1847]
- Napier, Col. E. Elers.** Excursions in Southern Africa, including a History of the Cape Colony, an Account of the Native Tribes, &c. 2 vols. Plates. 8° 1850
- Napier, G. F.** See Volschinoff.
- Napier, Capt. the Hon. G. C.** Collection of Journals and Reports received from Capt. the Hon. G. C. Napier, Bengal Staff Corps, on Special Duty in Persia. 1874. 8° 1876
- Napier, Sir William.** History of General Sir Charles Napier's Administration of Scinde, and Campaign in the Cutchee Hills. Maps and plates. 8° 1851
- Napp, R.** Die Argentinische Republik. Im Auftrag des Argentin. Central-Comité's für die Philadelphia Ausstellung, und mit dem Beistand mehrerer Mitarbeiter. Maps. 8° Buenos Ayres, 1876
- Narborough, Capt. Sir John.** See Burney, Vol. 3; Callander, Vol. 2; Allgemeine Historie, 12: Appendix 1.
- Nardi, Francesco.** Del Clima di Gondocoro: Memoria. 4° [Rome] 1861
— Diffusione Geographica della Vite: Memoria. 4° Rome, 1862
— Sui più recenti progressi della Geografia. Parte I. 4° Rome, 1862
— Sulla Scoperta delle Origini del Nilo fatta da Speke e Grant: Memoria. 4° Rome, 1864
— Ricordi di un Viaggio in Oriente, &c. 8° Rome, 1866
— Sullo stato presente dei lavori pel taglio dell' Istmo di Suez. 4° [Rome, 1867]
— Ricerche sui limiti della vita animale nel mare profondo. 4° 1869
— Sulle ultime Ricerche nell' Oceano polare artico. Map. 8° Rome, 1872
— Europei in America avanti Colombo. 12° Rome, 1875
— Spedizione nell' Africa Equatoriale del Conte Pietro di Brazza-Savorgnan. 4° Rome, 1876
- Nares, Sir G. S.** Investigations of the Gibraltar Strait Current. Map and plates. 8° 1872
— Narrative of a Voyage to the Polar Sea during 1875-76 in H. M. ships "Alert" and "Discovery," with Notes on the Natural History, edited by H. W. Feilden, Naturalist to the Expedition. 2 vols. Maps and plates. 8° 1878
— See "Challenger"; Moseley; also Arctic, C, b: Appendix 2.
- Narrien, John.** Practical Astronomy and Geodesy; including the Projections of the Sphere and Spherical Trigonometry. 8° 1845
- Narvaes, Pamphilio de.** See Gottfried; Kerr, Vol. 5: Appendix 1.
- Nasmyth, J., and J. Carpenter.** The Moon considered as a Planet, a World, and a Satellite. Plates. Small 4° 1874
"Nassau." See Cunningham, R. O.
- Nassiri Khosrau.** See Schefer, C.
- Nathorst, A. G.** Om Floran i Skånes Kolförande Bildningar. I. (Hefts 1 and 2) and II. Plates. 4°
Stockholm, 1878-79
— Annexe explicative à la Carte géologique générale de la Suède, publiée par l'Institut Royal Géologique de Suède à l'échelle de 1:1,000,000. Feuille méridionale, par A.-G. Nathorst. 8° [Stockholm, 1884]
— See Sweden, A, Geologiska Undersökning: Appendix 2.
- Naumann, Dr E.** Notes on Secular Changes of Magnetic Declination in Japan. Map and plate. 8° [Tokyo, 1882]
— Ueber den Bau und die Entstehung der Japanischen Inseln. 8° Berlin, 1885
— Die Japanische Inselwelt: eine geographisch, geologisch Skizze. Maps. 8° Vienna, 1887

- Naumann, Dr E.** Die Erscheinungen des Erdmagnetismus in ihrer Abhängigkeit von Bau der Erdrinde. 8°
Stuttgart, 1887
- Terrestrial Magnetism as Modified by the Structure of the Earth's Crust, and Proposals concerning a Magnetic Survey of the Globe. *Plates.* 8° [1889]
- Neue Beiträge zur Geologie und Geographie Japans. (Erganzungsheft, 108—Petermann's Mittheilungen.) *Maps.* 4°
Gotha, 1893
- Vom Goldenen Horn zu den Quellen des Euphrat. Reisebriefe, Tagebuchblätter und Studien über die Asiatische Türkei und die Anatolische Bahn. *Map and illustrations.* 4° *Munich, 1893*
- and **M. Neumayr.** Zur Geologie und Paläontologie von Japan. *Maps and plates.* 4° *Vienna, 1890*
- Navarrete, Don Martin Fernandez de.** Coleccion de los Viages y Descubrimientos, que hicieron por Mar los Españoles desde fines del Siglo XV., con varios Documentos inéditos concernientes à la Historia de la Marina Castellana y de los Establecimientos Españoles en Indias. 5 vols. *Maps.* 4°
Madrid, 1825-37
- [For Contents, see Appendix 1.]
- Examination of the Account given by Lorenzo Ferrer Maldonado, of the Discovery of the Strait of Anian, and Notices of the principal Expeditions which have been made in search of that Passage, and of a Communication between the Atlantic Ocean and the South Seas. [MS. in Portuguese.] Small 4°
1792
- Relations des Quatre Voyages entrepris pour la découverte du Nouveau-Monde de 1492 à 1504, suivies de diverses Lettres et Pièces inédites extraites des Archives de la Monarchie Espagnole. 3 vols. *Maps and portraits.* 8°
Paris, 1828
- See Astley, Vol. 3; Churchill, Vol. 1; Allgemeine Historie, Vol. 5: Appendix 1.
- Nazarov, P.** See Eyriès, Vol. 14: Appendix 1.
- Neale, F. A.** Eight Years in Syria, Palestine, and Asia Minor, from 1842-50. 2 vols. 8° *1852*
- Narrative of a Residence at the Capital of the Kingdom of Siam, with a Description of the Manners, Customs, and Laws of the Modern Siamese. *Map and illustrations.* 8° *1852*
- Neamet Ullah.** History of the Afghans. Translated from the Persian of Neamet Ullah, by Bernhard Dorn. 2 parts in 1. [Oriental Translation Fund.] 4° *1829*
- Nearchus's Voyage.** See Harris, Vol. 1; Vincent, Dean: Appendix 1.
- Nebel, C.** Voyage Pittoresque et Archéologique dans la partie la plus intéressante du Mexique. Folio *Paris, 1836*
- Neck, J. C. van.** See Allgemeine Historie, Vol. 8: Appendix 1.
- Needham, J. F.** Report on the Abor Villages beyond the British Frontier. *Map and plates.* Folio* [Calcutta, 1885]
- Report on his Visit to the Abor Villages outside the British Territory. Folio* [Calcutta, 1886]
- Visit to the Zayul Valley in Eastern Tibet. Folio* [Calcutta] 1886
- Journey along the Lohit Brahmaputra between Sadiya in Upper Assam and Rima in South Eastern Tibet. (Roy. Geo. Soc. Suppl. Papers, Vol. 2.) *Map.* 8° *1889*
- Neelmeyer-Vukassowitsch, H.** Russland. Europäisches und Asiatisches Russland. 8° *Leipzig, 1887*
- Neff, Felix.** See Monson, Lord.
- Negri, Cristoforo.** Del vario grado d'Importanza degli Stati Oliermi. 8°
Milan, 1841
- Movimento della Navigazione Nazionale ed estera, nei porti dello stato e della Navigazione Nazionale, all'estero. *Plate.* 8° *Turin, 1851*
- L'Emigrazione Italiana al Plata. 8°
1863
- La Grandezza Italiana: Studi Confronti e Desiderii. 8° *Turin, 1864*
- La Storia Antica restituita a verità e raffrontata alla Moderna. 8° *Turin, 1865*
- Due Mesi di Escursione alle Coste Belgiche, Olandesi, e Germaniche. 8°
Florence, 1871
- Riflessioni sui progetti ferroviarie fra l'Europa e l'Asia. 8° *Rome, 1878*
- Spedizione Artica Svedese. 8°
[Rome, 1878]
- Discorso Pronunciato nell' Università di Padova in occasione della gita fatta dai Membri del Terzo Congresso Geografico Internazionale da Venezia in quella città. 8°
Venice, 1881
- Elenco di Portolani. 8° N.P., N.D.
- Negri, Gaetano.** See Stoppani.
- Neil, A.** Annual Report on Meteorological Observations registered in the Punjab, 1868. Folio *Lodiana, 1869*
- Report on the Meteorology of the Punjab for the year 1869. *Charts.* Folio
Lahore, 1870
- Neil, Rev. James.** Palestine Explored, with a view to its present Natural Features, and to the prevailing Manners, Customs, Rites, and Colloquial Expressions of its People which throw light on the figurative language of the Bible. *Plates.* Small 8° *1882*
- Nekkeib Khan.** See Asia, General: Appendix 2.

- Nelkenbrecher, J. G.** Allgemeines Taschenbuch der Münz-, Maass-, und Gewichtstunde, der Wechsel-, Geld-, und Fondscourse, u. s. w. für Banquiers und Kaufleute. Herausgegeben von F. G. Feller, und mit neuen Münz-Tabellen versehen von H. C. Kandelhardt. 12°
Berlin, 1848
- Nelson, Joseph.** Direct Route through the North-West Territories of Canada to the Pacific Ocean: Proposed Hudson's Bay and Pacific Railway and New Steamship Route. *Map.* 8° 1893
— The North-West of Canada. (From the *Westminster Review*.) Large 8°
1893
- Nelson, J. H.** The Madura Country: a Manual compiled by order of the Madras Government. *Map in cover.* 8°
Madras, 1868
- Nelson, W.** Five Years at Panama: the Trans-Isthmian Canal. *Map and illustrations.* Crown 8° 1891
"Nemesis." See Hall, W. H.
- Németh, Ladislaus von.** See Teleki von Szék.
- Nerciat, Baron de.** See Recueil de Voyages, Vol. 2, p. 611: Appendix 1.
- Nerker, Dass Gossein.** See Dalrymple, Repertory, Vol. 2: Appendix 1.
- Néry, F. J. de Santa Anna.** Aux États Unis du Brésil: Voyages de M. T. Durand. *Illustrations.* Imperial 8°
Paris, N. D.
— Le Pays des Amazones l'El-Dorado les Terres à Caoutchouc. *Maps and illustrations.* Large 8° 1885
— La Place de Para. Large 8°
Paris, 1887
- L'Emigrazioni Italiana ed Il Nuovo Disegno di Legge. 8° *Paris, 1888*
- Guide de l'Émigrant au Brésil, publié par les soins du Syndicat du Comité Franco-Brésilien pour l'Exposition Universelle de 1889 et rédigé sous la direction de M. F.-J. De Santa-Anna Néry. 12°
Paris, 1889
- Le Brésil en 1889, avec une Carte de l'Empire en Chromolithographie, des tableaux statistiques, des graphiques et des cartes. Ouvrage publié par les soins du Syndicat du Comité Franco-Brésilien pour l'Exposition Universelle de Paris avec la Collaboration de nombreux Écrivains du Brésil sous la direction de M. F.-J. de Santa-Anna Néry. 8°
Paris, 1889
- L'Émigration et l'Immigration pendant les dernières années: Communication faite au premier Congrès Géographique Italien tenu à Gènes du 18 au 25 Septembre 1892. 8° *Paris, 1892*
- Nesbit, A.** A Treatise on Practical Mensuration, to which is added a Treatise on Levelling. *Woodcuts.* 12° 1864
- Nestor.** Chronique dite de Nestor. Traduite sur le texte Slavon-Russe, avec Introduction et Commentaire Critique par Louis Leger. [Publ. de l'Éc. des Langues Orient. Viv., II.° Série, Vol. 13.] Large 8°
Paris, 1884
- Netto, C.** On Mining and Mines in Japan. 4°
Tokyo, 1879
- Netto, Ladislaw.** Investigações Historicas e Scientificas sobre o Museu Imperial e Nacional do Rio de Janeiro. *Plate.* 8°
Rio de Janeiro, 1870
- Apuntamentos relativos á Botanica applicada no Brazil. 8°
Rio de Janeiro, 1871
- Le Muséum National de Rio de Janeiro et son influence sur les sciences naturelles au Brésil. 8° *Paris, 1889*
- Neubauer, Adolphe.** La Géographie du Talmud. (Études Talmudiques, 1.) 8°
Paris, 1868
- Neufville, Capt. J. B.** On the Geography and Population of Assam. [From the India Records, No. 23.] Royal 8°
Bombay, 1855
- Neuman and Baretta.** See Dictionaries, A, Spanish: Appendix 2.
- Neumann, Carl Friedrich.** Pilgerfahrten Buddhistischer Priester von China nach Indien. Part 1. 8° *Leipzig, 1833*
- Grundriss zu Vorlesungen über Länder- und Völkerkunde und allgemeine Statistik. 8° *Munich, 1840*
- Russland und die Tscherkessen. 8°
Stuttgart, 1840
- Geschichte des Englischen Reiches in Asien. 2 vols. 8° *Leipzig, 1867*
- Neumann, Dr C., and Dr J. Partsch.** Physikalische Geographie von Griechenland, mit besonderer Rücksicht auf das Alterthum. 8° *Breslau, 1885*
- Neumann, Gustav.** Geographisches Lexikon des Deutschen Reichs. 2 vols. *Plans.* Small 8°, and Atlas folio *Leipzig, 1883*
- Neumann, Dr L.** See Penck's Abhandlungen, 1.
- Neumayer, Prof. George.** Discussion of the Meteorological and Magnetical Observations made at the Flagstaff Observatory, Melbourne, during the years 1858-63. *Tables.* 4° *Mannheim, 1867*
- On the Lunar Atmospheric Tide at Melbourne. 8° 1867
- On a Scientific Exploration of Central Australia. *Map.* 8° 1868
- Results of the Magnetic Survey of the Colony of Victoria executed during the years 1858-64. *Maps and plate.* 4°
Mannheim, 1869
- Anleitung zu wissenschaftlichen Beobachtungen auf Reisen; mit besonderer Rücksicht auf die Bedürfnisse der kaiserlichen Marine verfasst von P. Ascherson. A. Bastian, &c. *Maps.* 8° *Berlin, 1875*

Neumayer, Prof. George. The same. In Einzel-Abhandlungen . . . herausgegeben von Dr G. Neumayer. 2nd edition. 2 vols. *Maps and illustrations.* 8° Berlin, 1888

— See Leichhardt; also Arctic, G, International Polar Observations: Appendix 2.

Neumayr, M. See Holub; Naumann, E.; also Victoria, D: Appendix 2.

Neuville, D., and C. Bréard. Les Voyages de Savorgnan de Brazza, 1875-82. *Portrait and map.* 8° Paris, 1884

“**Neva.**” See d’Alberdis; Lisiansky.

Neves, José Accurcio das. Considerações Politicas, e Commerciaes sobre os Descobrimentos, e Possessões dos Portuguezes na Africa e na Asia. 12° Lisbon, 1830

New, Rev. C. Life, Wanderings, and Labours in Eastern Africa; with an Account of the first successful Ascent of the Equatorial Snow Mountain, Kilima Njaro, and Remarks upon East African Slavery. *Portrait, map, and plates.* Small 8° 1873

Newall, Major-General D. J. F. The Highlands of India Strategically Considered, with special reference to their Colonization as Reserve Circles, Military, Industrial, and Sanitary. *Map and illustrations.* 8° 1882

— The same. Vol. 2: being a Chronicle of Field Sports and Travel in India. *Illustrations.* 8° 1887

Newberie (or Newbery), John. See Gottfried; Kerr, Vol. 7; Purchas, Vol. 2, Book 9: Appendix 1.

Newberry, J. S. Reports on the Geology, Botany, and Zoology of Northern California and Oregon, made to the War Department. *Plates.* 4° Washington, 1857

— The U.S. Sanitary Commission in the Valley of the Mississippi during the War of the Rebellion 1861-66. Final Report. 8° Cleveland, 1871

— See United States, G, c, Surveys; K, Ohio: Appendix 2.

Newbery, J. C. See Victoria, B; Appendix 2.

Newbold, Capt. T. J. Political and Statistical Account of the British Settlements in the Straits of Malacca, viz., Pinang, Malacca, and Singapore; with a History of the Malayan States of the Peninsula of Malacca. 2 vols. *Maps.* 8° 1839

— On some Ancient Mounds of Scorioid Ashes in Southern India. 8°

N.P., N.D.

— Mineral Resources of Southern India. 8°

N.P., N.D.

— On the Processes prevailing among the Hindus, and formerly among the Egyptians, of Quarrying and Polishing

Newbold, Capt. T. J.—continued.

Granite, its Uses, &c.; with a few Remarks on the tendency of this Rock in India to Separate by Concentric Exfoliation. 8° N.P., N.D.

— On the Site of Hai, or Ai, a Royal City of the Canaanites; with a Notice of those of Nob, Azmaveth, and other Cities of Benjamin, the “Mount of the Amalekites.” &c. 8° N.P., N.D.

— Visit from Wadi Tor to Gebel Nakus, or the Mountain of the Bell, Peninsula of Mount Sinai. 8° N.P., N.D.

— See India, C, Geological Papers: Appendix 2.

Newcomb, Simon. On the Right Ascensions of the Equatorial Fundamental Stars and the Corrections necessary to Reduce the Right Ascensions of different Catalogues to a Mean Homogeneous System. 4° Washington, 1872

— Researches on the Motion of the Moon. Part 1. Reduction and Discussion of Observations of the Moon before 1750. 4° Washington, 1878

Newland, H. Forest Scenes in Norway and Sweden: being Extracts from the Journal of a Fisherman. *Plates.* Small 8° 1854

Newland, S. The Far North Country. 8° Adelaide, 1887

— The Parkengees, or Aboriginal Tribes on the Darling River. 8°

Adelaide, 1889

Newlands, John A. R. On the Discovery of the Periodic Law, and on Relations among the Atomic Weights. *Tables.* 12° 1884

Newman, F. W. Essay towards a Grammar of the Berber Language. 8° 1836

Newman, J. Instructions necessary to be attended to in using the Standard or Portable Mountain Barometer. 8° 1841

Newport, Capt. Chr. See Gottfried; Hakluyt, Vol. 4; Kerr, Vol. 9: Appendix 1.

Newton, Sir C. T. On the Study of Archaeology. 8° 1850

— Travels and Discoveries in the Levant. 2 vols. *Maps and plates.* Large 8° 1865

Newton, Henry. See United States, G, b, Surveys: Appendix 2.

Newton, R. B. See Baron

Newton, Sir I. See Brennecke; Varenus.

Newton, Professor A. See West India Islands: Appendix 2.

Newton, Dr Thomas. Life of himself [bound up with the Lives of Dr Zachary Pearce, Dr E. Pocock, and Rev. P. Skelton] 2 vols. 8° 1816

Ney, Napoléon. See Brazza.

Neyrat, Alexandre-Stanislas. L’Athos: Notes d’une excursion à la Presqu’île et à la Montagne des Moines. *Plates.* 12° Paris, 1880

- Nibby, Antonio.** Viaggio Antiquario ne' contorni di Roma. *Maps and plates.* 2 vols. 8° *Rome*, 1819
— See Pausanias.
- Nibby, Antoine.** Itinéraire de Rome et de ses Environs. 11th edition. *Maps, plans, and plates.* 12° *Rome*, 1876
- Nicolini, Ant.** Tavola Metrica-Chronologica delle varie Altezze tracciate dalla Superficie del Mare fra la Costa di Amalfi ed il Promontorio di Gaeta, &c. 4° *Naples*, 1849
- Nicholas, Sir Harris.** The Chronology of History, containing Tables, Calculations, and Statements indispensable for Ascertaining the Dates of Historical Events, &c. New edition. 12° [1838]
- Nicholas, J. Liddiard.** Narrative of a Voyage to New Zealand in 1814-15, in company with the Rev. S. Marsden. 2 vols. *Maps and plates.* 8° 1817
— See Eyries, Vols. 5 and 6: Appendix 1.
- Nicholas, W.** See Victoria Geological Survey: Appendix 2.
- Nicholay, N.** See Purchas, Vol. 2, Book 6: Appendix 1.
- Nicholls, C. F.** Probability of a Deep Lead of Gold round Melbourne. 8° *Melbourne*, 1865
- Nicholls, Capt. George.** See Telford.
- Nicholls, K., E. Arnold, and Col. J. A. Grant.** Remarks on a Proposed Line of Telegraph overland from Egypt to the Cape of Good Hope. 8° 1876
- Nichols, Thomas.** See Astley, Vol. 1; Allgemeine Historie, Vol. 2: Appendix 1.
- Nichols, W.** See Kerr, Vol. 8: Appendix 1.
- Nicholson, Edward Byron, and Henry Yule.** Jehan de Mandeville. 4° *Edinburgh*, 1883
- Nicholson, G.** Cambrian Traveller's Guide. 8° *Stourport*, 1808
- Nicholson, H. A.** See United States, G, a, Surveys: Appendix 2.
- Nicholson, John.** An Account of the Establishment of the Fatemite Dynasty in Africa, being the Annals of that Province from the year 290 of the Heg'ra to the year 300. Extracted from an ancient Arabic MS. ascribed to El Mas'udi . . . with an Introduction and Notes. 8° *Bristol*, 1840
- Nicholson, Prof. Shield.** See White.
- Nicol, James.** See Murray, Hugh.
- Nicol, James.** The Climate of Llandudno. 2nd edition. *Illustrations.* 12° 1886
- Nicol, John.** See Purchas, Vol. 4, Book 6: Appendix 1.
- Nicol, William.** On Fossil Woods from Newcastle, New South Wales. *Plate.* 8° *Edinburgh*, 1833
— Observations on the Structure of Recent and Fossil Conifere. *Plates.* 8° *Edinburgh*, 1834
- Nicolay, C. G.** The Oregon Territory: a Geographical and Physical Account of that Country and its Inhabitants, with Outlines of its History and Discovery. *Map.* 18° 1846
— Proposal to Establish a Missionary College on the North-West Coast of British America. 8° 1853
— Principles of Physical Geography: being an Inquiry into Natural Phenomena and their Causes. *Maps and diagrams.* 8° 1858
- Nicollet, J. N.** Report intended to Illustrate a Map of the Hydrographical Basin of the Upper Mississippi River. 8° *Washington*, 1843
- Nicolo, M. M.** See Purchas, Vol. 3, Book 3: Appendix 1.
- Nicols, A.** The Puzzle of Life, and How it has been put together. 2nd edition. *Plates.* Small 8° 1877
- Nicolson, —.** Essai sur l'Histoire Naturelle de St Domingue. *Plates.* 8° *Paris*, 1776
- Nicolson, W.** The English Historical Library, in Three Parts, giving a Short View and Character of most of our Historians either in Print or Manuscript; with an Account of our Records, Law-Books, Coins, and other matters serviceable to the Undertakers of a General History of England. 2nd edition. Folio 1741
- Nicuesa (or Nicueza), Diego de.** See Gottfried; Allgemeine Historie, Vol. 13; General Collection of Voyages, &c., p. 610: Appendix 1.
- Niebuhr, Carsten.** Beschreibung von Arabien aus eigenen Beobachtungen und im Lande selbst gesammelten Nachrichten abgefasst. *Maps and plates.* 4° *Copenhagen*, 1772
— Description de l'Arabie d'après les observations et recherches faites dans le pays même. 4° *Copenhagen*, 1773
— Reisebeschreibung nach Arabien und andern umliegenden Ländern. *Maps and plates.* 4° *Copenhagen*, 1774
— Voyage en Arabie et en d'autres pays circonvoisins, traduit de l'Allemand. 3 vols. *Maps and plates.* 4° *Amsterdam*, 1774-80
— Travels through Arabia, and other Countries in the East. Translated into English by Robert Heron. 2 vols. *Map and plates.* 8° *Edinburgh*, 1792
— Reisebeschreibung nach Arabien und andern umliegenden Ländern. Vol. 3. Reisen durch Syrien und Palästina, nach Cypern, und durch Kleinasien und die Türkei nach Deutschland und Dänemark; mit Niebuhr's Astronomischen Beobachtungen und einigen kleineren Abhandlungen herausgegeben von J. R. Glover und J. Olshausen. *Maps and plates.* 4° *Hamburg*, 1837

- Niebuhr, Carsten.** See Forskal, P.; also Pinkerton, Vol. 10: Appendix 1.
- Niederlein, Gustavo.** See Argentine, D, Patagonia: Appendix 2.
- Niel, O.** Géographie de l'Algérie. 1. Géographie Physique, Agricole, Industrielle, et Commerciale. 12° *Bona*, 1876
- Nielsen, Dr Yngvar.** Handbook for Travellers in Norway. Translated from the Original Fourth Edition. *Maps*. 12° *Christiania*, 1886
- Niemann, George.** See Lanckorónski; also Turkey in Asia, A: Appendix 2.
- Niemann, G. K.** Bloemlezing uit Maleische Geschriften. 2 vols. 12° *The Hague*, 1870-71
- Geschiedenis van Tanette. Boeginesche Tekst met Aanteekeningen . . . Feestgave ter gelegenheid van het zesde Internationale Congres der Orientalisten te Leiden. 8° *The Hague*, 1883
- Nieuhoff, Jean.** L'Ambassade de la Compagnie Orientale des Provinces Unies vers l'Empereur de la Chine, ou Grand Cam de Tartarie, faite par les S^{rs} Pierre de Goyer et Jacob de Keyser; illustrée d'une tres-exacte Description des Villes, Bourgs, Villages, Ports de Mers, et autres Lieux plus considerables de la Chine . . . Mis en François . . . par Jean Le Carpentier. *Maps and plates*. Folio *Leyden*, 1665
- Legatio Batavica, ad Magnum Tartariae Chamum Sungtium, modernum Sinæ Imperatorem; Historiarum Narratione, quæ Legatis in Provinciis Quantung, Kiangsi, Nanking, Xantung, Peking, et Aula Imperatoria ab anno 1655 ad annum 1657 obtigerunt, ut et ardua Sinensium in bello Tartarico fortuna, Provinciarum accurata Geographia, urbium delineatione, per Joannem Nieuhovium. Latinitate donata per G. Hornium. *Map and plates*. Folio *Amsterdam*, 1668
- Het Gezantschap der Neêrlandsche Oost-Indische Compagnie, aan den Grooten Tartarischen Cham, den tegenwoordigen Keizer van China; waar in de gedenkwaardigste Geschiedenissen, die onder het Keizen door de Sineesche Landtschappen, Quantung, Kiangsi, Nanking, Xantung en Peking, en aan het Keizerlyke Hof te Peking, zedert den jaare 1655-57. Beneffens een naauwkeurige beschryvinge der Sineesche Steden, Dorpen, Regeering, Weetenschappen, Handwerken, &c., en oorlogen tegen de Tarters. Door Joan Nieuhof. *Plates*. Folio *Amsterdam*, 1693
- See Astley, Vol. 3; Churchill, Vol. 2; Knox's New Collection, Vol. 2: Pinkerton, Vol. 7; Allgemeine Historie, Vol. 5: Appendix 1.
- Nieuwpoort, C.** See Newport, Capt. C.
- Nikitin, Athanasius.** See Hakluyt Soc. Publ., Vol. 22: Appendix 1.
- Nilsson, S.** Petrificata Suecana Formationis Cretaceæ, descripta et iconibus illustrata. Pars Prior, Vertebrata et Mollusca sistens. *Plates*. Folio *Lund*, 1827
- Skandinaviska Nordens Urinvånare, &c. *Plates*. 4° *Lund*, 1838-43
- Report on the Primitive Inhalitants of Scandinavia. Translated from the Swedish, by Dr Norton Shaw. [2 leaves.] 8° 1848
- Nimmo, J.** The Proposed American Inter-oceanic Canal in its Commercial Aspects. 8° *Washington*, 1850
- Nino, Alfonso.** See Gottfried; Allgemeine Historie, Vol. 13; General Collection of Voyages, &c.: Appendix 1, p. 610.
- Niox, G.** Expédition du Mexique, 1861-67. Récit Politique et Militaire. 8°, and Atlas folio *Paris*, 1874
- Nissen, Heinrich.** Italische Landeskunde. Erster Band: Land und Leute. 8° *Berlin*, 1883
- Nizza (or Nica), Marco da.** See Pausanias; also Burney, Vol. 1; Hakluyt, Vol. 3; Purchas, Vol. 4, Book 8; Ramusio, Vol. 3: Appendix 1.
- Nobile, Antonio.** Modo di determinare le differenze di Longitudini Geografiche per via delle Stelle Cadenti. 4° *Naples*, 1840
- Memoria sulle Maree del Golfo di Napoli. 4° *Naples*, 1841
- Memoria sulle Stelle Cadenti. 4° *Naples*, 1841
- Nobiling.** Nachrichten über den Zustand des Rheinstroms innerhalb des Preussischen Gebietes und über die zu dessen Regulirung und weiterer Schiffharmachung ausgeführten Bauwerke. *Map*. 4° *Berlin*, 1856
- Noble, C. F.** See Dalrymple, Repertory, Vol. 2.
- Noble, Daniel.** The Brain and its Physiology, a Critical Disquisition on the Methods of Determining the Relations subsisting between the Structure and Functions of the Encephalon. 8° 1846
- Noble, Frederic Perry.** Africa at the Columbian Exposition. (From *Our Day*.) 8° 1892
- The Chicago Congress on Africa. (Extract from *Our Day*.) 8° 1893
- Noble, James.** Review of his Arabic Vocabulary and Index for Richardson's Arabic Grammar. See Miscellaneous, p. 769: Appendix 2.

- Noble, John.** Descriptive Handbook of the Cape Colony, its condition and resources. *Map and plates.* 12°
Cape Town, 1875
- South Africa, past and present; a short History of the European Settlements at the Cape. 12° 1877
- History, Productions, and Resources of the Cape of Good Hope. *Maps and coloured illustrations.* 8° *Cape Town, 1886*
- Illustrated Official Handbook of the Cape and South Africa: a résumé of the History, Conditions, Populations, Productions, and Resources of the several Colonies, States, and Territories. *Map and illustrations.* 8° *Cape Town, 1893*
- See Fairbridge, C. A.
- Nocentini, Lodovico.** La Scoperta dell' America, attribuita ai Cinesi. [Extract from Proceedings of the Genoa Geographical Congress.] Large 8° 1892
- Nodal, B. Garcia de and Gonçalo de.** See Burney, Vol. 2; Callander, Vol. 2; Allgemeine Historie, Vol. 18: Appendix 1.
- Noel, Hon. R.** See Galton, Vacation Tourists.
- Noel, S. B. J.** Premier Essai sur le Département de la Seine Inférieure, contenant les Districts de Gournay, Neufchâtel, Dieppe, et Cany. 8° *Rouen, 1795*
- Noël, O.** Histoire du Commerce du Monde depuis les temps les plus reculés. 2 vols. *Maps and illustrations.* 4°
Paris, 1891-94
- Nogueira, A. F.** A Raça Negra. 8°
Lisbon, 1880
- Noirot, Ernest.** A Travers le Fouta Djallon et le Bambouc (Soudan occidental). Souvenirs de Voyage. *Map and illustrations.* 8° *Paris [1884]*
- Nollet, Michael.** Geography Epitomiz'd, in French and English: containing the Principles of Geography, the Use of Maps, and the Description of all Countries in the World, &c. 8° 1738
- Nolloth, Capt. M. S.** Notes during a Cruise in the Mozambique. 8° 1857
- On the Submergence of the Atlantic Telegraph Cable. 8° 1858
- Noort (or Van Noort), Oliver.** See Burney, Vol. 2; Harris, Vol. 1; Kerr, Vol. 10; Laharpe, Vol. 15; Purchas, Vol. 1, Book 2; Allgemeine Historie, Vols. 11, 12: Appendix 1.
- Norden, Fred. Lewis.** Travels in Egypt and Nubia; translated and enlarged, with Observations from Ancient and Modern Authors, by P. Templeman. *Map and plates.* 8° 1757
- Voyage d'Égypte et de Nubie. Nouvelle édition, &c., par L. Langlès. 3 vols. *Maps and plates.* 4° *Paris, 1795*
- Nordenskiöld, Baron Adolf Erik.** Geografisk och Geognostisk Beskrifning öfver Nordöstra Delarne af Spetsbergen och Hinlopen Strait. *Map.* 4°
Stockholm, 1863
- Sketch of the Geology of Spitzbergen. 8° *Stockholm, 1867*
- Redogörelse för en Expedition till Grönland, år 1870. *Maps and plate.* 8°
Stockholm, 1871
- Redogörelse för den Svenska Polar-expeditionen, år 1872-73. *Maps.* 8°
Stockholm, 1875
- The Arctic Voyages of, 1858-79. *Maps and illustrations.* 8° 1879
- Sur la Possibilité de la Navigation Commerciale dans la Mer Glaciale de Sibérie. 8° *Stockholm, 1880*
- The Voyage of the "Vega" round Asia and Europe; with a Historical Review of previous Journeys along the North Coast of the Old World. Translated by Alexander Leslie. 2 vols. *Portraits, maps, and illustrations.* 8°
1881
- "Vega" - Expeditionens Vetenskapliga Iakttagelser Bearbetade af Deltagare i resan och andra forskare. Vols. 1-5. *Maps and illustrations.* Large 8°
Stockholm, 1882-87
- Om Bröderna Zenos Resor och de äldsta Kartor öfver Norden. *Maps and facsimile.* Large 8° *Stockholm, 1883*
- Den Svenska Expeditionen till Grönland år 1883. 8° *Stockholm, 1883*
- Om en Märklig Globkarta från början af sextonde seklet. *Facsimiles.* 8°
Stockholm, 1884
- Studien und Forschungen veranlasst durch meine Reisen im hohen Norden. Herausgegeben von Adolf Erik Freiherrn von Nordenskiöld. Ein populärwissenschaftliches Supplement zu die Umseglung Asiens und Europas auf der "Vega." *Maps and illustrations.* 8° *Leipzig, 1885*
- Grönland. Seine Eiswüsten im Innern und seine Ostküste. Schilderung der zweiten Dicksonschen Expedition ausgeführt im Jahre 1883. *Maps and illustrations.* 8° *Leipzig, 1886*
- Den första på verkliga iakttagelser Grundade Karta öfver norra Asien. *Maps.* 8° [*Stockholm, 1887*]
- La Seconde Expédition Suédoise au Grönland (l'Inlandsis et la Côte Orientale). Entreprise aux frais de M. Oscar Dickson, traduite du Suédois avec l'Autorisatión de l'auteur par Charles Rabot. *Maps and illustrations.* Large 8°
Paris, 1888
- Utkast till en Svensk Antarktisk Expedition. 8° 1890
- See Dunér; Rosny; also United States, A, e, Navigation: Appendix 2.

- Nordenskiöld, G.** Redogörelse för den Svenska Expeditionen till Spetsbergen, 1890. *Plates.* 8° *Stockholm*, 1892
— The Cliff Dwellers of the Mesa Verde, South-Western Colorado; their Pottery and Implements. Translated by D. Lloyd Morgan. *Plans, plates, &c.* 4° *Chicago*, 1893
- Nordenskiöld, N.** Beitrag zur Kenntniss der Schrammen in Finnland. *Map and plate.* 4° *Helsingfors*, 1863
- Nordenskiöld, Otto.** See Sweden, A, Geologiska Undersökning: Appendix 2.
- Nordhoff, C.** Northern California, Oregon, and the Sandwich Islands. *Map and plates.* 8° 1874
- Nordhoff, J. B.** See Germany, C, Forschungen, &c., Vol. 4: Appendix 2.
- Norfolk, Duke of.** See Hakluyt's Voyages, Vol. 2: Appendix 1.
- Norie, J. W.** Guide du Marin et du Caboteur sur les Côtes est de la Mer du Nord depuis le Cap Grisnez jusqu'au nord du Danemark, sur les Côtes de la Mer Baltique, sur les Côtes ouest de Norwège et sur celles de la Mer Blanche. Traduit par P. Guéry. 8° *Paris*, 1863
— A Complete Epitome of Practical Navigation, containing all necessary Instruction for keeping a Ship's Reckoning at Sea. Augmented and improved, and adapted to the New Nautical Almanac, by Arthur B. Martin. *Maps and plates.* 8° 1864
- Norman, B. W.** Rambles in Yucatan, or Notes of Travel through the Peninsula, including a visit to the remarkable Ruins of Chi-Chen, Kabah, Zayi, and Uxmal. *Map and plates.* 8° *New York*, 1843
- Norman, C. B.** Armenia, and the Campaign of 1877. *Maps and plans.* 8° [1878]
- Colonial France. *Map.* 8° 1886
- Norman, Henry.** The Real Japan: Studies of Contemporary Japanese Manners, Morals, Administration, and Politics. *Illustrations.* 8° 1892 [1891]
- Norman, John Henry.** A Colloquy upon the Science of Money. 8° 1889
— Norman's Single Grain System for determining the par value of all Moncys of Account, and Gold and Silver Coins, between all Countries; also for ascertaining the Comparative Weights of fine Gold or Silver, indicated by relative Prices throughout the World. 8° 1887
— Local Dual Standards: Gold and Silver Standard Currencies; the Exchanges brought within the comprehension of all. 4° N.D.
— John Henry Norman, Esq. Reprinted (by permission) from the *Bankers' Magazine*, February 1890. *Portrait.* 8° 1890
— See Sharland.
- Norman, J. M.** Quelques Observations de Morphologie Végétale faites au Jardin Botanique de Christiania. *Plates.* 4° *Christiania*, 1857
- Norman, Capt. W. H., and Capt. Thomas Musgrave.** Journals of the Voyage and Proceedings of H. M. C. S. "Victoria" in search of Shipwrecked People at the Auckland and other Islands. *Map.* 8° *Melbourne* [1865]
- Normann, C.** Oplyminger om Beseilingen af Arsuk-Fjorden i Syd-Grönland. 8° *Copenhagen*, 1866
- Noronha, Garcia de.** See Gottfried: Appendix 1.
- Norris, Lieut. J. A.** See United States, E, a, Navigation: Appendix 2.
- Nort, Olivier du.** Description du Penible Voyage fait autour de l'Univers . . . par Sr. Olivier du Nort d'Utrecht . . . pour traversant le Destroit de Magellanes, découvrir les Costes de Cica, Chili, et Peru, . . . y puis passant les Molucques, et circomnavigant le Globe du Monde, &c. *Maps and plans.* 4° *Amsterdam*, 1610
- North, Frederic W.** See British South Africa, E: Appendix 2.
- North, Marianne.** Recollections of a Happy Life: being the Autobiography of Marianne North. 2nd edition. 2 vols. 8° 1892
- North, S. N. D.** See United States, A, Tenth Census, 1880, Vol. 8: Appendix 2.
- Northleigh, J.** Observations made in Two Voyages through most parts of Europe. 8° 1720
— See Harris, Vol. 2: Appendix 1.
- Norton, C. L.** A Handbook of Florida. *Maps and plans.* 12° 1891
- Norwood, Col. R.** See Churchill, Vol. 6: Purchas, Vol. 4, Book 9: Appendix 1.
- Nöschel, A.** Bemerkungen über die naturhistorischen, insbesondere die geognostisch-hydrographischen Verhältnisse der Steppe zwischen den Flüssen Or und Turgai, Kumak, und Syr-Darja. Mit einem Vorwort von G. v. Helmersen. *Map.* 8° *St Petersburg*, 1854
— See Baer and Helmersen, 18.
- Nostitz, Countess.** See Helfer, J. W.
- Nott, John.** Hafiz: Select Odes, translated into English Verse; with Notes, Critical and Explanatory. 4° 1787
- Nott, Samuel.** Slavery and the Remedy; or, Principles and Suggestions for a Remedial Code, with a Reply and Appeal to European Advisers. 8° *Boston, Mass.*, 1859
- Nottage, Charles G.** In Search of a Climate. *Illustrations.* Large 8° 1894 [1893]

Course, Prof. J. E. The Maritime Canal of Suez: Brief Memoir of the Enterprise from its Earliest Date, and comparison of its probable results with those of a Ship Canal across Darien. *Maps and plate.* 8° Washington, 1870
 — Reports of Foreign Societies on awarding Medals to the American Arctic Explorers, Kane, Hayes, Hall. *Plate.* 8° [Washington] 1876
 — The Maritime Canal of Suez, from its Inauguration 17th November 1869 to the year 1884. *Charts and plates.* 8° Washington, 1884
 — See Hall, C. F.

Joury, Vice-Admiral Baron de la Roncière de. Notice Biographique, par Alfred de Jancigny. *Portrait.* 8° Evreux, 1881

Nova (or Nueva), Juan de. See Astley, Vol. 1; Allgemeine Historie, Vol. 1; Gottfried: Appendix 1.

“Novara.” Reise der Oesterreichischen Fregatte “Novara” um die Erde, in den Jahren 1857, 1858, 1859, unter den Befehlen des Commodore B. von Willerstorff-Urbair. 3 vols. *Maps and plates.* Large 8° Vienna, 1861-62

— **Official Publications** connected with the Voyage of the “Novara.” 4°
 Medizinischer Theil. Von Eduard Schwarz. *Map and plates* 1861
 Nautisch-Physicalischer Theil. *Plates and charts* 1862-5
 Statistisch-commercieller Theil von Dr Karl von Scherzer. Bd. 1. *Maps* 1864
 — The same. Bd. 2. *Maps* 1865

Geologischer Theil. Bd. 1. Abtheilung 1. Geologie von Neu-Seeland. Beiträge zur Geologie der Provinzen Auckland und Nelson, von Dr Ferdinand von Hochstetter. *Map and plates* 1864

— The same. Abtheilung 2. Paläontologie von Neu-Seeland. Beiträge zur Kenntniss der fossilen Flora und der Provinzen Auckland und Nelson, von F. Unger, Karl Zittel, E. Suess, Felix Karrer, F. Stoliczka, G. Stache, und Gustav Jaeger, redigirt von F. von Hochstetter, Moriz Hörnes, und Franz Ritter von Hauer. *Plates* 1864

— Bd. 2, von F. von Hochstetter, A. E. Reuss, und C. Schwager. *Plates.* 1866

Linguistischer Theil, von Dr Friedrich Müller. 1867

Anthropologischer Theil. Erste Abtheilung von E. Zuckerkandl. Zweiter Abtheilung. Körpermessungen, an Individuen verschiedenen Menschenrassen vorgenommen durch

“Novara.” Official Publications—Anthropologischer Theil—*continued.*

Dr Karl Scherzer und Dr E. Schwarz, bearbeitet von Dr A. Weisbach. *Tables.* Dritte Abtheilung. Ethnographie, auf Grund des von Dr Karl Scherzer gesammelten Materials bearbeitet von Dr F. Müller. *Photographs and map* 1868-75
 Zoologischer Theil. Bd. 1. (Wirbelthiere.) Säugethiere, von J. Zelebor; Vögel, von A. v. Pelzeln; Reptilien und Amphibien, von F. Steindachner; Fische, von R. Kner. *Plates* 1869

— Bd. 2, Abtheilung 1:—A. Coleoptera, von L. Redtenbacher; Hymenoptera, von H. de Saussure und J. Sichel; Formicidae, von G. L. Mayr; Neuroptera, von F. Brauer. *Plates.* 1868. B. Diptera, von J. R. Schiner; Hemiptera, von G. L. Mayr. *Plates* 1868

— The same. Abth. 2:—Lepidoptera, von Cajetan Felder und Rudolf Felder. Text. 1864-67. Atlas, von Cajetan Felder, Rudolf Felder, und A. F. Rogenhofer. 2 vols. 1864-67

— The same. Abth. 3:—Crustaceen, von C. Heller. *Plates* 1865
 Botanischer Theil. Bd. 1. Sporenpflanzen, von A. Grunow, J. Krempelhuber, H. W. Reichardt, G. Mettenius, J. Milde, redigirt von Eduard Fenzl. *Plates* 1870

— See Scherzer.

Novikoff, Madame Olga. See Windt.

Novo y Colson, Pedro de. Historia de las Exploraciones Articas hechas en busca del Paso del Nordeste. *Map and portrait.* 8° Madrid, 1880

Nowak, Alois. Offenes Schreiben an den Hon. Captain Wilson, derzeit in Palästina. 8° Prague, 1866

Nowel, T. See Pelham, Vol. 2: Appendix 1.

Nowrojee, Jehangeer, and Hirjeebhoj Merwanjee. Journal of a Residence of Two Years and a Half in Great Britain. 8° 1841

Nozhet-Elhâdi. Histoire de la Dynastie Saadienne au Maroc (1511-1670), par Mohammed Esseghir Ben Elhadj Ben Abdallah Eloufrâni. Texte Arabe publié Par O Houdas. (III^e Series. Vols. 2 and 3 of Publications de l'École des Langues Orientales Vivantes.) 2 vols. Large 8° Paris, 1888

Nueva, Juan de. See Nova.

Nugent, Dr Thomas. The Grand Tour, or a Journey through the Netherlands, Germany, Italy, and France; to which is added the “European Itinerary.” 4 vols. 12° 1778

- Nugent, Dr Thomas.** See "The Modern Traveller," Vol. 4, p. 610: Appendix 1.
- Nuguez von Vela, B.** See Allgemeine Historie, Vol. 15: Appendix 1.
- Nunes, J. C.** Formulário dos Medicamentos para os Hospitais da Provincia de S. Thomé e Principe. 8°
Lisbon, 1874
- Nunez, Alvaro.** See Cabeza de Vaca.
- Nuñez, Ricardo, and Henry Jalhay.** La République de Colombie: Géographie, Histoire, Organisation Politique, Agriculture, Commerce, Industrie, Statistique, Tarif douanier, Indicateur Commercial, &c. *Map.* Large 8°
Brussels, 1893
- Nunnes (or Nunnez, or Nonius), M.** See Purchas, Vol. 2, Book 7; Allgemeine Historie, Vol. 13: Appendix 1.
- Nursingrow, A. V. G. V. Juggarow** Observatory, Dala Gardens, Vizagapatam. Results of Meteorological Observations, 1887, with an Introduction. *Plates.* 12° *Calcutta, 1888*
- The same, 1889, with an Introduction. 12° *Calcutta, 1890*
- The same, 1890, with an Introduction. 12° *Calcutta, 1891*
- The same, 1891, with an Introduction. *Portraits.* 12° *Calcutta, 1892*
- Nyáry, Bárá Albert.** A heraldika Vezérfonala. 4° *Budapest, 1886*
- Nylander, Gustavus Reinhold.** Grammar and Vocabulary of the Bullom Language. 12° *1814*
- Nyrén, M.** Die Polhöhe von Pulkowa. 4° *St Petersburg, 1873*
- Nystrom, J. G.** Informe al Supremo Gobierno del Peru sobre una Expedición al interior de la República. *Maps.* 8° *Lima, 1868*
- O**
- Oakes, Lieut. R. F.** Survey Report of the Northern Portion of the Pegu District, 1856. [From the Indian Records, No. 15.] Royal 8° *Calcutta, 1856*
- Oates, Frank.** Matabele Land and the Victoria Falls: a Naturalist's Wanderings in the Interior of South Africa. From the Letters and Journals of the late Frank Oates, edited by C. G. Oates. *Maps, portrait, and plates.* 8° *1881*
- Oband, Nicholas de.** See Gottfried: Appendix 1.
- Ober, Frederick A.** Camps in the Caribbees: the Adventures of a Naturalist in the Lesser Antilles. *Illustrations.* 8° *Edinburgh, 1880*
- Travels in Mexico and Life among the Mexicans. 1. Yucatan. 2. Central and Southern Mexico. 3. The Border States. *Maps and illustrations.* 8° *Boston, Mass., 1884*
- Ober, P.** Interlaken et ses Environs. 12° *Berne, 1857*
- Oberlin, H. G.** Propositions Géologiques du Ban de la Roche. *Illustrations.* *Strasbourg, 1800*
- O'Brien, H. de Lacy.** Banking in Persia. 8° *1805*
- Ditto. Another edition. 8° *1873*
- O'Brien, Patrick.** Journal of a Residence in the Danubian Principalities, in the Autumn and Winter of 1853. 12° *1854*
- O'Brien, —.** See Cameron, V. I.
- O'Byrne, William R.** A Naval Biographical Dictionary, comprising the Life and Services of every living Officer in H. M. Navy, from the Rank of Admiral of the Fleet to that of Lieutenant inclusive. 8° *1849*
- O'Callaghan, E. A.** Remonstrance of New Netherland, and the Occurrences there: addressed to the High and Mighty Lords States-General of the United Netherlands, on the 28th July 1649; with Secretary Van Tienhoven's Answer. Translated from the Original Dutch MS. by E. A. O'Callaghan. 4° *Albany, N. Y., 1850*
- O'Callaghan, E. B.** Documentary History of the State of New York; arranged under direction of the Hon. Christopher Morgan. 4 vols. *Maps and plates.* 8° *Albany, N. Y., 1850*
- Ocampo, Gonzale d', and Sebastian d'Ocampo.** See Gottfried: Allgemeine Historie, Vol. 13; "A General Collection of Voyages," p. 610: Appendix 1.
- Occum Chamaun.** See Allgemeine Historie, Vol. 10: Appendix 1.
- Ochoa, C. Olloba d'.** See Pemberton.
- Ockley, Simon.** An Account of South-West Barbary, containing what is most Remarkable in the Territories of the King of Fez and Morocco; written by a Person who had been a Slave there a considerable time, and published from an Authentick Manuscript, &c. Two letters. *Map.* 12° *1713*
- Ochter or Othere.** See Hakluyt, Vol. 1; Kerr, Vol. 1: Appendix 1.
- O'Curry, J. E.** See Popper.
- O'Donovan, Edmond.** The Merv Oasis: Travels and Adventures east of the Caspian during the years 1879-80-81, including Five Months' Residence among the Tekkes of Merv. 2 vols. *Portrait, map, facsimiles of documents.* 8° *1882*
- Odoric de Pordenone** [or Odoricus Beatus, or Oderic of Portenau, or Oderico de Udine]. Les Voyages en Asie au XIV^e Siècle du Bienheureux Frère Odoric de Pordenone, Religieux de Saint-François, publiées avec une Introduction et des Notes par Henri Cordier. [Recueil de Voyages et de Documents pour servir à l'histoire de la Géographie depuis le

doric de Pordenone—*continued.*

XIII^e jusqu'à la fin du XVI^e Siècle publié sous la direction de MM. Ch. Schefer et Henri Cordier. 10.] *Facsimiles, &c.* Large 8° Paris, 1891
— See Hakluyt, Vol. 2; Kerr, Vol. 1; Ramusio, Vol. 2: Appendix 1.

ehlschlaeger, Emil. Posen: Kurz gefasste Geschichte und Beschreibung der Stadt Posen: ein illustrirter Führer für Einheimische und Fremde. *Plan.* 8° Posen, 1866

elsnitz. See Lankenau.

Ersted, Prof. Biography of. 8° 1872

esterley, Dr Hermann. Historisch-geographisches Wörterbuch des Deutschen Mittelalters. Large 8° Gotha, 1883

exmelin, Alexandre Olivier. Histoire les Aventuriers Flibustiers, qui se sont signalés dans les Indes, 3 vols.; Vol. 3 contains Le journal du voyage fait à la Mer du Sud, par le Sieur Raveneau de Lussan. 12° Lyons, 1774

gawa, K. See Milne and Burton.

gilby, John. Africa: being an Accurate Description of the Religions of Ægypt, Barbary, Lybia, and Billedulgerid, the Land of Negroes, Guinee, Æthiopia, and the Abyssines, with all the adjacent Islands, either in the Mediterranean, Atlantick, Southern, or Oriental Sea, &c. *Maps and plates.* Folio 1670

— America: being the latest and most Accurate Description of the New World, containing the Original of the Inhabitants, and the remarkable Voyages thither; and the Conquest of the vast Empires of Mexico and Peru, and other large Provinces and Territories, with the several European Plantations in those parts . . . and a Survey of what hath been discovered of the Unknown South-Land and the Arctick Region. *Maps and plates.* Folio 1671

Asia: the first part, being an Accurate Description of Persia and the several Provinces thereof, the vast Empire of the Great Mogol, and other parts of India, &c. *Plates.* Folio 1673

Britannia, or the Kingdom of England and Dominion of Wales actually surveyed, with a Geographical and Historical Description of the Principal Roads. 100 *Maps.* Folio 1698

— See Montanus; Owen, J.

gilvie, Dr Maria M. Contributions to the Geology of the Wengen and St Cassian Strata in Southern Tyrol. (From *Journal Geological Society*, Vol. 49.) *Maps and sections.* 8° 1893

Ogilvie, William. Exploratory Survey of Part of the Lewes, Tat-on-duc, Porcupine, Bell, Trout, Peel, and Mackenzie Rivers, 1887-88. 8° Ottawa, 1890

Ogilvy, John. An Account of Bermuda, Past and Present. Compiled and summarised from numerous sources, with Original Observations. 8°

Hamilton, Bermuda, 1883

Ogilvy, T. Miscellaneous Information relative to Kutch, furnished by his Highness the Rao. [Bombay Records, No. 15, N.S.] Royal 8° Bombay, 1855

— Statement showing the Names of the Rewa Kanta Tributaries and the Fortified Places. [Bombay Records, No. 23, N.S.] *Map.* Royal 8° Bombay, 1856

— Report on the Revenue, Resources, &c., of the lapsed Satara Territory, with Extracts from Reports on the same subject, by Lieuts. H. B. Sandford and A. C. Parr; to which is added a Report, dated August 1851, by Mr George Vary, of the Measures adopted by him for improving the Cleaning of Native Cotton, and for introducing the Cultivation of New Orleans Cotton into the Satara Districts. [Bombay Records, No. 41, N.S.] Royal 8° Bombay, 1857

— Memoir on the Satara Territory. [Bombay Records, No. 41, N.S.] Royal 8° Bombay, 1857

Ogle, Nathaniel. The Colony of Western Australia: a Manual for Emigrants to that Settlement or its Dependencies, with an Appendix. *Map and plates.* 8° 1839

Ohrling, Joh. See Ihre.

Ohrwalder, Father Joseph. See Wingate.

O'Jeda, Alonso d'. See Gottfried; Allgemeine Historie, Vol. 13; A General Collection of Voyages, &c.: Appendix 1.

Olafsen and Povelsen. See Phillips, Collection of Modern and Contemporary Voyages [1], Vol. 2: Appendix 1.

Olascoago, M. J. Estudio Topografico de la Pampa y Rio Negro: comprende el itinerario de todas las columnas de operaciones que ocuparon el Desierto y clevaron la linea de frontera sobre dicho Rio. *Map and plates.* 4°

Buenos Ayres, 1880

— La Conquête de la Pampa: Recueil des documents relatifs à la Campagne du Rio Negro. . . Précède d'une Étude Topographique par Manuel J. Olascoaga; suivi du Rapport du Général Villegas sur l'Expédition à Nahuel-Huapi, et d'une Notice sur l'importance des territoires de la Pampa et du Limay. *Map.* Large 8°

Buenos Ayres, 1881

Olaus Magnus. See Brenner, O.

Oldfield, Capt. J. R. Letters on the Breakwater in the Jumna, at Agra, 1847 and 1848. [From the India Records, Vol 2, N.W. Prov.] Folio 1855

Oldfield, R. A. K. See Laird, M.

Oldham, C. F. Notes on the lost River of the Indian Desert. *Map.* 8° [1874]

- Oldham, H. Yule.** The Discovery of the Cape Verde Islands. (Reprint from the von Richthofen Festschrift.) 4° 1892
- Oldham, R. D.** On Probable Changes in the Geography of the Punjab and its Rivers: an Historico-Geographical Study. *Map.* 8° *Calcutta*, 1887
- A Bibliography of Indian Geology: being a List of Books and Papers relating to the Geology of British India and adjoining Countries published previous to the end of 1887. 8° *Calcutta*, 1888
- A Manual of the Geology of India, chiefly compiled from the Observations of the Geological Survey. Stratigraphical and Structural Geology. 2nd edition. *Map and plates.* Large 8° *Calcutta*, 1893
- Oldham, T.** See India, C, Paleontologia Indica: Appendix 2.
- Oldham, W.** Historical and Statistical Memoir of the Ghazeepeer District. Part 1. *Maps and plates.* Folio *Allahabad*, 1870
- “**Old Shekarry.**” See Levison.
- Olearius, Adam.** The Voyages and Travels of the Ambassadors sent by Frederick Duke of Holstein to the great Duke of Muscovy and the King of Persia, begun in the year MDCXXXIII. and finished in MDCXXXIX., containing a compleat History of Muscovy, Tartary, Persia, and other adjacent countries . . . ; whereto are added the Travels of John Albert de Mandelslo from Persia into the East Indies, containing a Particular Description of Indosthan, the Mogul's Empire, the Oriental Islands, Japan, China, &c., . . . faithfully rendered into English by John Davies of Kidwelly. *Maps and plates.* Small folio 1662
- Voyages très-curieux et très-renommez faits en Moscovie, Tartarie, et Perse . . . Traduits de l'Original et Augmentez par le Sr. de Wicquefort. . . . [New edition.] 2 vols. in 1. *Maps and plates.* Folio *Amsterdam*, 1727
- See Mandelslo.
- Oliff, A. S.** See New South Wales, B: Appendix 2.
- Oliphant, J. E.** Notes connected with the Estate of Cambay, in the Kaira Collectorate. *Map.* [From the India Records, No. 26.] Royal 8° *Bombay*, 1856
- Oliphant, Laurence** A Journey to Katmandu, the Capital of Nepaul, with the Camp of Jung Bahadoor; including a Sketch of the Nepaulese Ambassador at Home. *Map.* 8° 1852
- The Russian Shores of the Black Sea in 1852; with a Voyage down the Volga, and a Tour through the Country of the Don Cossacks. *Maps and plates.* 8° 1854
- The Coming Campaign. 8° 1855
- Minnesota and the Far West. *Maps and woodcuts.* 8° 1855
- Oliphant, Laurence.** The Trans-Caucasian Campaign of the Turkish Army under Omer Pasha. *Maps and plates.* 8° 1859
- Narrative of the Earl of Elgin's Mission to China and Japan in 1857-59 2 vols. *Maps and plates.* 8° *Edinburgh*, 1859
- On the Bayanos River, Isthmus of Panama. *Map.* 8° 1865
- African Explorers. *Maps.* 8° *Boston, Mass.*, 1877
- The Land of Gilead, with Excursions in the Lebanon. *Maps and plates.* 8° 1880
- The Land of Khemi: Up and Down the Middle Nile. *Plates.* 8° 1882
- Haifa; or, Life in Modern Palestine. 8° 1887
- Episodes in a Life of Adventure; or, Moss from a Rolling Stone. 8° 1887
- See Schumacher; also Blackwood. Vols. 1, 2, and 6: Appendix 1.
- Oliphant, Mrs.** See Blackwood, Vol. 6: Appendix 1.
- Oliveira, Benjamin.** A Few Observations upon the Works of the Isthmus of Suez Canal made during a Visit in 1863. 8° 1863
- Letters upon the Capabilities of the Island of Teneriffe as a Winter Residence, and the Climate and General History of the Island of Madeira. 8° 1864-65
- A Visit to the Spanish Camp in Morocco during the late War. 8° *Privately printed*, 1865
- Oliver, D.** Flora of Tropical Africa: Vol. 1. Ranunculaceæ to Connaraceæ; Vol. 2. Leguminosæ to Ficoideæ; Vol. 3. Umbellifere to Ebenaceæ. 8° 1868-77
- Oliver, Edward E.** Across the Border; or, Pathân and Biloch. *Maps and illustrations.* 8° 1890
- Oliver, Lieut.-Col. J. R.** A Course of Practical Astronomy for Surveyors; with the Elements of Geodesy. 8° *Kingston*, 1883
- Oliver, Capt. S. P.** Madagascar and the Malagasy; with Sketches in the Provinces of Tamatave, Betanimena, and Ankova. *Plates.* 8° [1865]
- Les Hovas et autres Tribus caractéristiques de Madagascar. 8° *Guernsey*, 1869
- The Dolmen-Mounds and Ampholithic Monuments of Brittany. 8° 1872
- The True Story of the French Dispute in Madagascar. *Map.* 8° 1885
- Madagascar, an Historical and Descriptive Account of the Island and its Former Dependencies. 2 vols. *Maps and plates.* 8° 1886
- Madagascar; or, Robert Drury's Journal, during Fifteen Years' Captivity on that Island; and a Further Description of Madagascar by the Abbé Alexi-

- Oliver, Capt. C. P.**—*continued.*
 Rochon. Edited, with an Introduction and Notes, by Captain Pasfield Oliver, R.A. *Maps and illustrations.* 8° 1890
 — See Hakluyt Soc. Publ., Vols. 82, 83: Appendix 1.
- Oliver and Boyd's** Pronouncing Gazetteer of the World, Descriptive and Statistical, with Etymological Notices; being a Geographical Dictionary for Popular Use; with Atlas of 32 maps. Small 8°
Edinburgh, 1879
- Olivier, Aimé, Vicomte de Sanderval.** De l'Atlantique au Niger par le Foutah-Djallon. *Map and plates.* 8° Paris, 1882
- Olivier, J.** Taereelen en Merkwaaardigheden uit Oost-Indië. Deel I. *Plates.* 8°
Amsterdam, 1836
- Olivier, —.** See Eyriès, Vol. 14: Appendix 1.
- Ollive, C.** Climat de Mogador et de son Influence sur la Phthisie. 8° Paris, 1875
- Olmsted, Denison.** Address on the Scientific Life and Labours of William C. Redfield. *Portrait.* 8°
New Haven, Conn., 1857
- Olmsted, Fred. Law.** Journey in the Seaboard Slave States; with Remarks on their Economy. 8° 1856
 — A Journey in the Back Country. 8° 1860
 — Journeys and Explorations in the Cotton Kingdom, &c. 2 vols. in 1. 8° 1861
- Olsen, O. T.** The Fisherman's Practical Navigator. *Map and plates.* 8°
Grimsbj, 1878
- The Fisherman's Nautical Almanac, 1880, 1881, 1882, 1885, 1888, 1890, 1892, and 1893. *Map.* Small 8°
- Olshanssen, J.** See Niebuhr, C.
- Olsvig, V.** See Beyer's Guide to Western Norway.
- Oltmanns, Jabbo.** See Humboldt and Bonpland.
- Omārah Al-Hakami, Najm Ad-Din.** Yaman, its Early Mediæval History; also the Abridged History of its Dynasties by Ibn Khaldūn, and an Account of the Karmathians of Yaman by Abu 'Abd Allah Baha Ad-din Al-Janadi. The Original Texts, with Translation and Notes, by Henry Cassels Kay. *Map.* 8° 1892
- Omanney, Admiral Sir E.** Hydrographical Remarks on the White Sea, in the Summer of 1854. 8° 1855
- Omanney, Lieut. —.** Synopsis of the Cruises of H. M. S. "Espiegle," for 1881 to 1885. 8°
Devonport, N. D.
- Onate, Juan de.** See Toletus, in Purchas, Vol. 4, Book 8: Appendix 1.
- O'Neill, Henry E.** Letter to Earl Granville regarding a Visit to the District of Angoche, Mozambique. Folio* 1881
 — The Mozambique and Nyassa Slave Trade. 8° 1885
- O'Neill, T.** Sketches of African Scenery from Zanzibar to the Victoria Nyanza: being a Series of Coloured Lithographic Pictures from Original Sketches, by the late Mr Thomas O'Neill, of the Victoria Nyanza Mission of the Church Missionary Society. 4° 1878
- Ong-tae-hae.** The Chinaman Abroad, or a Desultory Account of the Malayan Archipelago, particularly of Java. By Ong-tae-hae. Translated from the Original. [No. 2 of the *Chinese Miscellany.*] *Map.* Small 8° Shanghai, 1849
- Onwhyn's Guide** to North and South Wales and the Wye. *Plates.* 12° 1853
- Oppel, Dr A.** Terra incognita: eine kurzgefasste Darstellung der stufenweisen Entwicklung der Erdkenntnis vom Ausgange des Mittelalters bis zur Gegenwart und der derzeitigen Ausdehnung der unerforschten Gebiete. *Maps.* 8°
Bremen, 1891
- Oppelt, Gustave.** Navigation aérienne par les Ballons; Point d'appui, Appareil de direction, Système Oppelt. 8°
Brussels, 1882
- Oppert, E.** A Forbidden Land: Voyages to the Corea; with an Account of its Geography, History, Productions, and Commercial capabilities, &c. *Charts and plates.* 8° 1880
- Oppert, Gustav.** Der Presbyter Johannes in Sage und Geschichte: ein Beitrag zur Voelker- und Kirchengeschichte und zur Heldendichtung des Mittelalters. 8°
Berlin, 1864
- Oppert, J.** Les Inscriptions Assyriennes des Sargonides et les Fastes de Ninive. 8°
Versailles, 1862
- Orbegozo, Juan de.** Reconocimiento del Istmo de Tehuantepec en 1825. 12°
Jalapa, 1831
- Orbigny, A. d'.** See D'Orbigny.
- Orcutt, Rev. J.** African Colonisation. 8°
New York, N. D.
- Ord, H. St. G.** Report on Condition of the British Settlements on the West Coast of Africa. [Parly. Rep.] *Maps.* Folio* 1865
- Ordoñez y Aguiar, Ramon de.** Historia de la Creacion del Cielo, y de la Tierra conforme al Sistema de la Gentilidad Americana; Theologia de los Culebras, Figurada en ingeniosos Geroglificos, Simbolos, Emblemas, y Metaphoras; Diluvio Universal, Dispersion de las Gentes, verdadero origen de los Indios, su salida de Chaldea, su transmigracion á estas partes Septentrionales. . . . MS. Folio 1796
- O'Reilly, Comm.** Twelve Views in the Black Sea and the Bosphorus, from Sketches made on the spot during the period of service of H. M. S. "Retribution," with a short Account of each Drawing. Folio 1856

- O'Reilly, J. P.** Explanatory Notes and Discussion of the Nature of the Prismatic Forms of a Group of Columnar Basalts, Giant's Causeway. *Plates*. 4*
Dublin, 1879
- On the Correlation of Lines of Direction on the Earth's Surface. 4*
Dublin, 1879
- Orellana, Francisco de.** See Hakluyt Soc. Publ., Vol. 24: Appendix 1.
- O'Riley, E.** Journal of a Tour east from Tounghoo to the Salween River. [From the India Records, No. 20.] Royal 8°
Calcutta, 1856
- Notices on Karen Nec, the Country of the "Kaya," or Red Karens, 1857. [From the India Records, No. 24.] Royal 8°
Calcutta, 1858
- Orléans, Prince Henri d'.** De Paris au Tonkin par terre. (From *Revue des Deux Mondes*.) *Map*. 8°
1891
- See Bonvalot.
- Orléans, Père Pierre Joseph d'.** See Hakluyt Soc. Publ., Vol. 17; Allgemeine Historie, Vol. 18: Appendix 1.
- Orlich, Capt. Leopold von.** Travels in India, including Sinde and the Punjab. Translated by H. E. Lloyd. 2 vols. *Illustrations*. 8°
1845
- Orme, Robert.** A History of the Military Transactions of the British Nation in Indostan, from the year 1745; to which is prefixed a Dissertation on the Establishments made by Mahomedan Conquerors in Indostan. 4th edition. Vols. 1 and 2. 8°
Madras, 1861
- A Collection of Maps and Plans to accompany above, being Vol. 3 of the new edition of that work, &c. 8°
Madras, 1862
- Ormiston, Thomas.** Report on Improvements proposed at the Harbour of Famagousta, Cyprus, dated 10th January 1880. *Maps*. Folio*
1880
- Ormsby, John.** Autumn Rambles in North Africa. *Plates*. 8°
1864
- Oropeza, Samuel.** Intereses Nacionales: Cuestion de Limites entre las Republicas de Bolivia y del Perú. 8° *Sucre*, 1888
- Limites entre la República de Bolivia y la República Argentina. 8° *Sucre*, 1892
- Orozco y Berra, Juan.** Apuntes sobre Cayo Arenas. *Maps*. 12° *Mexico*, 1886
- Orozco y Berra, Manuel.** Geografía de las Lenguas y Carta Etnográfica de México, precedidas de un ensayo de Clasificación de las mismas Lenguas y de apuntes para las Inmigraciones de las Tribus. *Map*. 8°
Mexico, 1864
- Memoria para el Plano de la Ciudad de México, formada de orden del Ministerio de Fomento. *Plan*. 12°
Mexico, 1867
- Materiales para una Cartografía Mexicana. 4°
Mexico, 1871
- Orozco y Berra, Manuel.** Apuntes para la Historia de la Geografía en México. 8°
Mexico, 1881
- Orpen, G. H.** The Song of Dermot and the Earl: an old French Poem, from the Carew Manuscript, No. 596, in the Archbishopal Library at Lambeth Palace. Edited, with literal Translation and Notes, a facsimile, and a map, by Goddard Henry Orpen. 12° *Oxford*, 1892
- Orpen, J. M.** Some Principles of Native Government illustrated; and the Petitions of the Basuto Tribe regarding Land, Law, Representation, and Disarmament to the Cape Parliament considered. *Maps*. 8° *Cape Town*, 1880
- Orr, Lieut. R. H.** See United States, E, a, Navigation: Appendix 2.
- Orsolle, E.** Le Caucase et la Perse. *Map and plan*. 12°
Paris, 1885
- Orsted, A. S.** Centralamerikas Rulsaecer. (Bestemmelser og Beskrivelser mestendeels af G. Bentham.) 8°
1852
- Orsted, H. C.** See Forchhammer, G.
- Orsua, P. de.** See Ursua.
- Ortelius, Abraham.** Theatrum Orbis Terrarum: The Theatre of the Whole World set forth. *Maps*. Folio 1606
- Ecclesie Londino-Batavae Archivum, Tomus Primus. Abrahami Ortelii [Geographi Antuerpiensis] et Virorum Eruditorum ad eundem et ad Jacobum Colium Ortelianum [Abrahami Ortelii Sororis Fileum.] Epistolæ cum aliquot aliis Epistolis et Tractatibus quibusdam ab utroque Collectis [1524-1628]. Ex Autographis mandante Ecclesia Londino Batava edidit Joannes Henricus Hessels. 4°
Cambridge, 1887
- Orth, Albert.** Pamphlets, 8°; containing:—
- Bericht über die Bodenarten, Bodenkarten und bes. Geologischen Karten auf der Weltausstellung zu Wien 1873.
- Landwirthschaftliche Beziehungen Geographischen Ausstellung zu Paris vom 15 Juli bis 15 August 1875.
- Ueber Untersuchung und kartographische Aufnahme des Bodens und Untergrundes grosser Städte.
- Die naturwissenschaftlichen Grundlagen der Bodenkunde.
- Landwirthschaft.
- Die Schwarzerde und ihre Bedeutung für die Kultur.
- Beiträge zur Meereskunde. *Map*.
- Ueber einige Aufgaben der wissenschaftlichen Meereskunde.
- Ueber die Anforderungen der Geographie und der Land- und Forstwirthschaft an die geognostische Kartographie des Grund und Bodens. 8° [*Berlin*, 1877]
- Ortolani, G. E.** Nuovo Dizionario, Geografico, Statistico, e Biografico della Sicilia, Antica e Moderna. *Map*. 8°
Palermo. 1819

- Orton, James.** The Andes and the Amazon, or Across the Continent of South America. *Map and plates.* 8° 1870
- The same. 3rd edition. 8° *New York*, 1876
- Ortroy, F. van.** Esquisse Géographique de l'Afghanistan. 8° *Brussels*, 1888
- Orueta y Duarte, Domingo de.** Informe sobre los Terremotos Ocurredos en el Sud de España en Diciembre de 1884, y Enero de 1885. *Map and photographs.* Small folio *Malaga*, 1885
- Orville, Père de.** See Thevenot, Vol. 4 : Appendix 1.
- Osbeck, Peter.** A Voyage to China and the East Indies. Together with a Voyage to Surat, by Olof Toreen ; and an Account of the Chinese Husbandry, by Captain Charles Gustavus Eckerberg. Translated from the German, by John Reinhold Forster. To which are added, a Faunula and Flora Sinensis. 2 vols. 8° 1771
- See "The Modern Traveller," Vol. 4, p. 610 : Appendix 1.
- Osborn, Admiral Sherard.** Stray Leaves from an Arctic Journal, or Eighteen Months in the Polar Regions in search of Sir John Franklin's Expedition, in the years 1850-51. *Map and coloured plates.* Small 8° 1852
- The same. New edition (including the Career, Last Voyage, and Fate of Captain Sir John Franklin). Small 8° 1865
- The Discovery of the North-West Passage by H. M. S. "Investigator," by Capt. R. M'Clure, 1850-54. Edited by Comm. S. Osborn. (From the Logs and Journals of Capt. M'Clure.) Illustrated by Comm. S. G. Cresswell. *Map and plates.* 8° 1856
- The same. 4th edition. 8° 1865
- Quedah, or Stray Leaves from a Journal in Malayan Waters. *Map and plates.* 8° 1857
- Cruise in Japanese Waters. 8° 1859
- The Career, Last Voyage, and Fate of Capt. Sir John Franklin. *Map and plates.* 12° 1860
- The Past and Future of British Relations in China. *Maps.* 8° 1860
- Japanese Fragments, with Facsimiles of Illustrations by Artists of Yedo. *Plates.* Small 8° 1861
- On the Exploration of the North Polar Region. 8° 1865
- Quedah ; a Cruise in Japanese Waters ; the Fight on the Peiho. *Map.* Small 8° 1865
- On the Exploration of the North Polar Basin. 8° 1872
- See Markham, A. H. ; also Blackwood, Vol. 3 : Appendix 1.
- Osborne, T.** See Churchill, Vol. 7 : Appendix 1.
- Osburn, Wm.** Account of an Egyptian Mummy ; with an Appendix containing the Chemical and Anatomical details of the Examination of the Body, by E. S. George, T. P. Teale, and R. Hey. *Plates.* Royal 8° *Leeds*, 1828
- Osculati, Gaetano.** Note d'un Viaggio nella Persia e nelle Indie Orientali negli 1841-42. *Plate.* 8° *Monza*, 1844
- Esplorazione delle Regioni Equatoriali lungo il napo ed il fiume delle Amazzoni : Frammento di un Viaggio fatto nelle due Americhe negli anni 1846-48. *Maps and coloured plates.* Royal 8° *Milan*, 1850
- Osgood, Charles S., and H. M. Batchelder.** Historical Sketch of Salem, 1626-1879. 4° *Salem, Mass.*, 1879
- Osgood's Handbooks for Travellers.** 12° *Boston, Mass.*
- A Guide to the Chief Cities and Popular Resorts of New England, . . . with the Western and Northern Borders from New York to Quebec. *Maps and plans.* [Two editions.] 1873 and 1875
- A Guide to the Chief Cities and Popular Resorts of the Middle States, and to their Scenery and Historic Attractions : with the Northern Frontier from Niagara Falls to Montreal ; also Baltimore, Washington, and Northern Virginia. *Maps and plans* 1874
- A Guide to the Chief Cities, Coasts, and Islands of the Maritime Provinces of Canada, and to their Scenery and Historic Attractions ; with the Gulf and River of St Lawrence to Quebec and Montreal, also Newfoundland and the Labrador Coast. *Maps and plans* 1875
- Osorio, Jerome.** History of the Portuguese, during the Reign of Emmanuel ; containing all their Discoveries, from the Coast of Africk to the farthest parts of China ; their Battles by Sea and Land, their Sieges, and other Memorable Exploits ; with a Description of those Countries, and a particular Account of the Religion, Government, and Customs of the Natives ; including also their Discovery of the Brazils, and their Wars with the Moors. Translated by J. Gibbs. 2 vols. 8° 1752
- Ostani, Luciano.** Note di Viaggio e cenni di Statistica dell' America Meridionale Conferenza tenuta ad Udine e Venezia, 1886-87. 8° *Venice*, 1887
- Osten-Sacken, C. R.** On the so-called *Bugonia* of the Ancients, and its relation to *Eristalis tenax*, a two-winged insect. 8° *Florence*, 1893

- Osten-Sacken, Baron F. von der.** Uebersicht der geographischen Leistungen in Russland während der Regierung Kaiser Alexander II. 8° *St Petersburg*, 1880
- and **F. J. Ruprecht.** Sertum Tianschanicum, Botanische Ergebnisse einer Reise im mittleren Tian-schan. 4° *St Petersburg*, 1869
- Ostroumoff, N. V.** A Geography of the Turkestan Country; with a short Account of the Khanates of Bokhara and Khiva, and a map of the country. Compiled by N. V. Ostroumoff, Samarkand, 1891. Translated by Staff-Lieutenant E. Peach. (From the *Journal of the United Service Institution of India.*) *Map.* 8° 1893
- O'Sullivan, D. R.** Tierra del Fuego. (From the *Fortnightly Review*, January 1893.) Large 8° 1893
- Oswald, F. L.** Streifzüge in den Urwäldern von Mexico und Central-Amerika. *Illustrations.* 8° *Leipzig*, 1881
- Othere or Ochter.** See Hakluyt, Vol 2; Kerr, Vol. 1: Appendix 2.
- Otia, F. N.** Illustrated History of the Panama Railroad, together with a Traveller's Guide and Business Man's Handbook for the Panama Railroad and its Connections. *Map and plates.* 8° *New York*, 1862
- Otondo, Isidro.** See Burney, Vol. 4: Appendix 1.
- Otté, E. C.** See Humboldt, Alex. von; Quatrefages.
- Otter, Capt. H. C.** Scotland: North-West Coast. Little Minch. 8° 1859
- See United Kingdom, A, Hydrogr. Off. Publ.: Appendix 2.
- and **W. Stanton.** Western or Outer Hebrides. Sailing Directions for the Sound of Harris. *Plates.* 8° 1859
- Oudemans, J. A. C.** Verslag van de Bepaling der Geographische Ligging van Punten op of nabij de Oostkust van Celebes, verrigt in September-December 1864. *Map.* 8° [*Batavia*, 1865]
- Die Triangulation von Java, ausgeführt vom Personal des geographischen Dienstes in Niederländisch Ost-Indien. Erste Abtheilung. Vergleichung der Maasstäbe des Repsold'schen Basis-Mess-Apparates mit dem Normalmeter. *Plates.* 4° *Batavia*, 1875
- The same. Zweite Abtheilung. 4° *The Hague*, 1878
- Die Triangulation von Java. Dritte Abtheilung. *Plans and plates.* 4° *The Hague*, 1891
- Oudiette, Charles.** Dictionnaire Géographique et Topographique des Treize Départemens qui composaient les Pays-Bas Autrichiens, Pays de Liège et de
- Oudiette, Charles—continued.** Stavelo, les Électorats de Trèves, Mayence, et Cologne, et les Duchés de Juliers, Gueldre, Clèves, &c., réunis à la France. 2 vols. *Maps.* 8° *Paris*, 1804-5
- Ouseley, Sir William.** Epitome of the Ancient History of Persia: Extracted and Translated from the "Jehan Ara," a Persian Manuscript. [Persian and English.] *Map and plate.* 12° 1799
- Travels in various Countries of the East, more particularly Persia, in 1810-12. *Maps and plates.* 3 vols. 4° 1819-23
- See Ebn Haukal; Sâdik Isfahâni; also Eyriès, Vol. 14: Appendix 1.
- Outhier, Abbé.** Journal d'un Voyage au Nord en 1736 and 1737. *Maps and plates.* 4° *Paris*, 1744
- See Pinkerton, Vol. 1: Allgemeine Historie, Vol. 17: Appendix 1.
- Outram, F. B.** Note on Native Periodicals and Presses, 1858. [India Records, No. 33.] Large 8° *Allahabad*, 1860
- Outram, Sir James.** Rough Notes of the Campaign in Sindh and Afghanistan in 1838-39. *Plans.* 12° 1840
- Narrative of a Journey from Khelat to Sonmeeanee, with a Description of the Route traversed. [From the India Records, No. 17.] Royal 8° *Bombay*, 1855
- See Goldsmid, F. J.
- Outram, Joseph.** A Hand-Book of Information for Emigrants to Nova Scotia. 12° *Halifax, N.S.*, 1864
- Ovalle, Alonso de.** See Churchill, Vol. 3: Pinkerton, Vol. 14: Appendix 1.
- Overbury, Sir Thomas.** See Churchill, Vol. 7: Appendix 1.
- Overweg, A.** See Petermann.
- Ovieda, Andrea.** See Purchas, Vol. 2, Book 7: Appendix 1.
- Oviedo, alias de Valdés, Gonçalo Fernandez de.** "Breve sumario," "General i Natural Historia de Indias." [Title lost.] Folio N. P. [1526?]
- See Purchas, Vol. 3, Book 5; Ramusio, Vol. 3; Ternaux-Compans, Vol. 14: Appendix 1.
- Ovington, J.** See Allgemeine Historie, Vol. 10: Appendix 1.
- Owen, David Dale.** Reports of a Geological Reconnoissance of the Chippewa Land District of Wisconsin and the Northern Part of Iowa. *Maps.* 8° *Washington*, 1848
- Report of a Geological Survey of Wisconsin, Iowa, and Minnesota, and incidentally of a Portion of Nebraska Territory. Made under Instructions from the U. S. Treasury Department. *Maps and plates.* 4° *Philadelphia*, 1852
- *Illustrations* to the same. 4°

Owen, David Dale. Second and Third Reports of the Geological Survey in Kentucky, made during 1856-57. Assisted by R. Peter, S. S. Lyon, L. Lesquereux, and E. T. Cox; with *maps and illustrations separate*. 2 vols. Imperial 8°

Frankfort, Kentucky, 1857

— First and Second Reports of a Geological Reconnoissance of the Northern and Middle and Southern Counties of Arkansas, made during 1857-60. 2 vols. *Plates*. Royal 8° *Philadelphia, 1858-60*

Owen, E. Observations on the Earths, Rocks, Stones, and Minerals about Bristol. 12° 1754

Owen, John. Britannia Depicta, or Ogilby Improved: being an actual Survey of all the Direct and Principal Cross Roads of England and Wales, compiled from the best Authorities. *Maps*. Small 4° 1764

Owen, Capt. R. Nautical Memoir, descriptive of the Surveys made in H.M. Ships "Blossom" and "Thunder," from 1829 to 1837; to which is appended an Essay on the Management and Use of Chronometers. 8° N.D.

Owen, Sir Richard. Anatomy of the King-Crab. *Plates*. 4° 1873

— See India, C (Geological Papers): Appendix 2.

Owen, Capt. W. F. W. Tables of Latitudes and Longitudes by Chronometer of Places in the Atlantic and Indian Oceans, principally on the West and East Coasts of Africa. From the Observations of H.M.S. "Leven" and "Barracouta" in 1820 to 1826. 4° 1827

— Narrative of Voyage to Explore the Shores of Africa, Arabia, and Madagascar, performed in H.M. ships "Leven" and "Barracouta." 2 vols. *Maps and plates*. 8° 1833

Ozley, John. Journals of Two Expeditions into the Interior of New South Wales in 1817-18. *Maps and plates*. 4° 1820

— See Wallis; also Eyriès, Vol. 5: Appendix 1.

Oznam, John. See Burney, Vol. 1; Hakluyt, Vol. 4: Appendix 1.

Ozanne, J. W. Three Years in Roumania. Small 8° 1878

— See Stumm.

Ozell, J. See Tournefort.

P

P—, M. de. An Historical Account of the Present Troubles of Persia and Georgia. In a Continuation of Mr Hanway's History to the end of 1753, by M. de P. Translated. 4° 1756

P. A. See India, F, c: Appendix 2.

Pacheco. See Astley, Vol. 1: in Appendix 1.

Pacht, R. See Baer and Helmersen, 21.

Packard, Dr A. S. Notes on the Physical Geography of Labrador. *Maps*. 8° [New York, 1887]

— Who first saw the Labrador Coast? Geographical Evolution of Labrador. 8° [New York, 1888]

— The Labrador Coast: a Journal of Two Summer Cruises to that region; with Notes on its Early Discovery, on the Eskimo, on its Physical Geography, Geology, and Natural History. *Maps and illustrations*. 8° *New York, 1891*

Packe, Charles. A Guide to the Pyrenees. 2nd edition. *Maps, diagrams, and tables*. 12° 1867

Padilla, D. Matius de la Mota. Historia de la Conquista de la Provincia de la Nueva-Galicia, escrita . . . en 1742. 4° *Mexico, 1870*

Paez, P. See Cooley, W. D.

Paez, Ramon. Travels and Adventures in South and Central America. First series: Life in the Llanos of Venezuela. *Map and plates*. 8° 1868

Paganini, Luigi Pio. La Fototopografia in Italia. *Maps and illustrations*. Large 8° *Rome, 1889*

Page, Dr David. Advanced Text-Book of Physical Geography. 12° 1864

— Handbook of Geological Terms, Geology, and Physical Geography. 2nd edition. Small 8° 1865

Page, Frederick. The Principle of the English Poor Laws illustrated and defended, by an Historical View of Indigence in Civil Society. 8° 1830

Page, T. Report on the proposed Harbour of Refuge, New Basin, and Dock, at Maryport. 4° 1865

— Report of the Exploration and Survey of the River La Plata and Tributaries. 8° *Washington, 1856*

— La Plata, the Argentine Confederation, and Paraguay. New edition, containing further explorations in La Plata, made during the years 1859 and 1860, under the orders of the United States Government. *Map and plates*. 8°

New York, 1873

Pagel, Lieut. Louis. La Latitude par les Hauteurs hors du Méridien, Methode facile et courte pour déterminer la Position de l'Observateur par les Hauteurs; Aperçu sur les Distances Lunaires, &c. 8° *Paris, 1847*

Pagels, G. See Möller, P.

Pagenstecher, H. A. Die Insel Mallorca. Reiseskizze. *Woodcuts*. 8° *Leipzig, 1867*

- Pages, — de.** Voyages autour du Monde, et vers les deux Poles, par terre et par mer, pendant les années 1767, 1768, 1769, 1770, 1771, 1773, et 1774, 1776. *Maps and illustrations.* 8° Paris, 1782
- Pages, Léon.** Histoire de la Religion Chrétienne au Japon depuis 1598 jusqu'à 1651. 8° Paris, 1869
- See Dictionaries, B, Japanese-French : Appendix 2.
- Paget, J.** Hungary and Transylvania ; with remarks on their condition, social, political, and economical. 2 vols. *Map and plates.* 8° 1839
- The same. New edition. 2 vols. *Map and plates.* 8° 1855
- Paget, Lieut.-Col. W. H., and Lieut. A. H. Mason.** A Record of the Expeditions against the North-West Frontier Tribes, since the Annexation of the Punjab ; compiled from Official Sources, by Lieut.-Col. W. H. Paget, in 1873. Revised and brought up to date by Lieut. A. H. Mason, in 1884. *Maps.* 8° [1885]
- Pagliardini, Tito.** Essays on the Analogy of Languages. Second Essay : The International Alphabet, or a Plea for Phonetic Spelling. 12° 1864
- Pajikull, C. W.** En Sommer i Island. *Map and plates.* 8° Copenhagen, 1867
- Bidrag till Kännedomen om Islands Bergsbyggnad. *Map.* 4° Stockholm, 1867
- See Sweden, A (Geologiska Undersökning) : Appendix 2.
- Paine, Nathaniel.** See Salisbury, S.
- Paiva Manso, Visconde de.** Historia do Congo. 8° Lisbon, 1877
- Pajér, Rudolf.** See Dorn, A.
- Pajot, Élie.** Simples renseignements sur l'Île Bourbon. 12° Paris, 1887
- Pakington, John Slaney.** The Ground we Tread : an Elementary Lecture on Geology. *Plate.* 8° 1854
- Palacky, Dr Jan.** Zmepis vseobecný veděcký srovnávací. Vol. 1, Part 1. Berbersko. (Marokko, Alžírsko, Tunissko.) 8° Prague, 1857
- Palafos, Joan de.** See Thevenot, Vol. 4 : Appendix 1.
- Palander, Lieut.** See Blackwood, Vol. 2 : Appendix 1.
- Palassou, —.** Mémoires pour servir à l'Histoire Naturelle des Pyrénées et des Pays adjacents. 8° Pau, 1815
- Paléocapa, P.** Observations sur le Discours prononcé par M. Stephenson de l'Isthme de Suez. 8° Paris, 1857
- Palgrave, W. C.** See British South Africa, C : Appendix 2.
- Palgrave, William Gifford.** Narrative of a Year's Journey through Central and Eastern Arabia, 1862-63. 2 vols. *Map.* 8° 1865
- The same. 3rd edition. 2 vols. 8°
- Palgrave, William Gifford.** Notes d'un Voyage au travers de l'intérieur de l'Arabie, de Gaza à El-Khatif, sur le Golfe Persique, en 1862-63, par G. Palgrave. [A Review.] *Map.* 8° 1866
- Dutch Guiana. *Map and plan.* 8° 1876
- Report on the General Condition of the Oriental Republic of Uruguay ; its Population, Productions, Trade, Commerce, and Finance for the year 1884. Folio [1885]
- Ulysses, or Scenes and Studies in many Lands. 8° 1887
- Pallas, P. S.** Voyages en différentes Provinces de l'Empire de Russie, et dans l'Asie Septentrionale ; traduits de l'Allemand, par G. de la Peyronie. 5 vols., and Atlas (forming Vol. 6). *Maps and plates.* 4° Paris, 1789-93
- Voyages . . . traduits de l'Allemand par le C. Gauthier de la Peyronie ; revus et enrichis de Notes par les C. C. Lamarck, Langlès, et Billecoq. Appendix, contenant les Descriptions des Animaux et des Végétaux observés dans les Voyages, avec des Notes et Observations par C. C. Lamarck. New edition. 8 vols. 8°, and plates 4° (forming Vol. 9) Paris, 1793
- Tableaux Physiques et Topographiques de la Tauride : tirés du Journal d'un Voyage fait en 1794. 4° St Petersburg, 1795
- Second Voyage de Pallas, ou Voyages entrepris dans les Gouvernemens Méridionaux de l'Empire de Russie, pendant les années 1793 et 1794, par M. le Professeur Pallas. Traduit de l'Allemand par MM. de la Boulaye et Tonnelier. 4 vols. *Plates.* 8°, and Atlas 4° Paris, 1811
- Pallegoix, Mgr.** Description du Royaume Thai ou Siam, comprenant la Topographie, Histoire Naturelle, Mœurs et Coutumes, Législation, Langue, &c. 2 vols. *Map and plates.* 12° Ligny, 1854
- Palliser, Capt. John.** The Solitary Hunter, or Sporting Adventures in the Prairies. *Plates.* 12° 1857
- Papers relative to the Exploration of that Portion of British North-America which lies between the Northern Branch of the River Saskatchewan and the Frontier of the United States, and between the Red River and the Rocky Mountains. [Parly. Paper] *Maps and plates.* Folio 1859
- Journals, Detailed Reports, and Observations relative to the Exploration of that Portion of British North-America which, in Latitude, lies between the British Boundary Line and the Height of Land or Watershed of the Northern or Frozen Ocean respectively ; and in

- Palliser, Capt. John**—*continued*. Longitude, between the Western Shore of Lake Superior and the Pacific Ocean, 1857-60. [Parly. Paper.] Folio 1863
- Palme, Ignaz**. Beschreibung von Kor-dofan und einigen angränzenden Ländern, nebst einen Ueberblick über den dasigen Handel, die Sitten und Gebräuche der Einwohner, und die unter der Regierung Mehemed Ali's stattgefundenen Sklaven-jagden. 8° *Stuttgart*, 1843
- Palli, Francesco**. Breve, e compendiosa Relazione de' Viaggi de tre Vescovi Francesi, che dalla S. Mem. di Papa Alessandro VII. furono mandati Vicarij Apostolici à i Regni della Cina, Cocin-cina, e Tonchino, con il racconto di quanto hanno operato per lo stabilimento delle loro Missioni. Tradotta dalla Francese in lingua Italiana. 12° *Rome*, 1669
- Palmarts, J.** Projet d'Exploration au Pole Nord. 8° *Brussels*, 1880
- Palmer, Aaron Haight**. Memoir, Geographical, Political, and Commercial, on the Present State, Productive Resources, and Capabilities for Commerce of Siberia, Manchuria, and the Asiatic Islands of the Northern Pacific Ocean. *Maps*. 8° *Washington*, 1848
- Letter to the Hon. J. M. Clayton, enclosing a Paper, Geographical, Political, and Commercial, on the Independent Oriental Nations. 8° *Washington*, 1849
- Documents and Facts illustrating the Origin of the Mission to Japan author-ised by the Government of the United States, May 1851. 8° *Washington*, 1857
- Palmer, Prof. E. H.** The Desert of the Exodus: Journeys on Foot in the Wilderness of the Forty Years' Wander-ings, undertaken in Connection with the Ordnance Survey of Sinai and the Palestine Exploration Fund. 2 vols. *Maps*. 8° 1871
- See Besant; also Dictionaries, B: Ap-pendix 2.
- Palmer, F. J.** Floods in the Thames Val-ley, and the Relief of London Bridge and its Approaches. *Maps and plates*. 8° 1877
- Palmer, G.** Kidnapping in the South Seas: being a Narrative of a Three Months' Cruise of H.M.S. "Rosario." *Plates*. 8° *Edinburgh*, 1871
- Palmer, Major H. Spencer**. On a Determination of Latitude at Mount Elgin, in the Kan-Lung Peninsula. Folio* *Hong Kong*, 1882
- Palmer, J. Linton**. On some Tablets found in Easter Island. *Plate*. 8° *Liverpool*, 1876
- Palmgren, L.** See Sweden, A: Appendix 2.
- Palmeri, Luigi, and Arcangelo Scacchi**. Della Regione Vulcanica del Monte Vul-ture e del Tremuoto ivi avvenuto nel di 14 Agosto 1851. *Maps and plates*. 4° *Naples*, 1852
- Palmieri, Luigi**. The Eruption of Vesuvius in 1872; with Notes by R. Mallet. *Plates*. 8° 1873
- Palomino, P. Alvares**. See Gottfried, Appendix 1.
- Palyakoff, J. S.** Travels in the Valley of the Obi. [In Russian.] 8° *St Petersburg*, 1877
- Pananti, Filippo**. Avventure e Osser-vazioni sopra le Coste di Barbeira. *Plates*. 8° *Mendrisio*, 1841
- Pancrazi, D. G. M.** Antichità Siciliane spicgate. 2 vols. *Map and plates*. Folio *Naples*, 1751-52
- Pancritius, A.** Hägringar. Reise durch Schweden, Lappland, Norwegen, und Dänemark im Jahre 1850. 8° *Königsberg*, 1852
- "**Pandora**." See Hamilton, G.: Koole-mans Beynen; Young, Sir A.
- Panet, —**. Instructions rédigées par une Commission de la Société de Géographie pour le Voyage de M. Panet du Sénégal en Algérie. 8° *Paris*, 1849
- Pansch, —**. See Arctic, II.: Appendix 2.
- Panter, F. K.** See Martin.
- Pantussov, N. N.** On the Kuldja Region. [In Russian.] 8° *Kazan*, 1881
- War of the Mussulmans against the Chinese. Part 1, Text [in Taranchi dia-lect]. Part 2, Appendices [in Russian]. 8° *Kazan*, 1881
- Ferghana, according to the Memoirs of Sultan Baber. [In Russian.] 8° *St Petersburg*, 1884
- Pappe, L.** Floræ Capensis Medicæ Pro-dromus; or, An Enumeration of South African Plants used as Remedies by the Colonists of the Cape of Good Hope. *Map*. 8° *Cape Town*, 1857
- Paquier, J. B.** Le Pamir: Étude de Géographie Physique et Historique sur l'Asie Centrale. *Maps*. 8° *Paris*, 1876
- Paradis, Venture de**. Grammaire et Dictionnaire abrégés de la Langue Ber-bère. Revus par P. A. Jaubert. 8° *Paris*, 1844
- Notice Biographique, par Jomard. 4° *Paris*, 1844
- Paravey, Chevalier de**. Réponse à l'Article de M. Riambourg sur l'Anti-quité Chinoise. 8° *Epernay*, 1836
- Dissertation sur les Amazones dont le Souvenir est conservé en Chine; ou Comparaison de ce que nous apprennent les Monumens Indiens et les Livres Chinois, sur les Niu-Mou-Yo, avec les Documens que nous ont laissés les Grecs. *Plate*. 8° *Paris*, 1840
- Nouvelles Preuves que le Pays du Fou-Sang mentionné dans les livres Chinois est l'Amérique. *Plate*. 8° [*Paris*, 1847]
- Réfutation de l'Opinion émise par M. Jomard que les Peuples d'Amérique n'ont jamais eu aucun rapport avec ceux de l'Asie. 8° *Paris*, 1849

- Paravey, Chevalier de.** Mémoire sur la découverte très ancienne en Asie et dans l'Indo-Perse, de la Poudre à Canon et des Armes à Feu. Royal 8° *Paris*, 1850
- Des Traces de la Bible, retrouvées dans les Livres Indous, et spécialement d'Abel, type du sacrifice sans tache. 8° *Paris*, 1851
- Recherches sur le Népenthès des Grecs, dans les Livres Botaniques Chinois. 8° *Versailles*, 1860
- De l'origine Orientale des Polonais et d'un usage ancien de ce Peuple célèbre et guerrier par excellence. *Plate*. 8° *Paris*, 1861
- Du Signe Interrogatif des divers Peuples, et des fausses idées de l'Europe sur les Hiéroglyphes. Dissertation. 8° *Lyon*, 1865
- Du Planisphère de Dendérah et des Zodiaques anciens. 8° [*Paris*, 1866]
- Recherches sur les Noms primitifs de Dieu. 12° [*Roanne*, N.D.]
- Dissertation sur les Centaures et les Amazones. 8° *Roanne*, N.D.
- Parbury, George.** Hand-Book for India and Egypt, comprising the Narrative of a Journey from Calcutta to England, by way of the River Ganges, the North-West of Hindostan, the Himalayas, the Rivers Sutledge and Indus, Bombay, and Egypt; and Hints for the Guidance of Passengers by that and other Overland Routes to the Three Presidencies of India. *Map*. 8° 1841
- Parchappe, —, and — de la Marck.** Observations Chronométriques et autres faites en 1853, dans l'Archipel des Pomotous. 8° *Paris*, 1857
- Pardoe, Miss.** The City of the Sultan, and Domestic Manners of the Turks in 1836. 2 vols. *Plates*. 8° 1837
- The River and the Desert, or Recollections of the Rhône and the Chartreuse. 2 vols. 12° 1838
- Paris, C.** Voyage d'Exploration de Hué en Cochinchine par la Route Mandarine. *Maps and illustrations*. 8° *Paris*, 1889
- Paris, Matthew.** See Purchas, Vol. 2, Book 8; Vol. 3, Book 1: Appendix 1.
- Paris, T. Clifton.** Letters from the Pyrenees, during Three Months' pedestrian wanderings amidst the Wildest Scenes of the French and Spanish Mountains, in 1842. *Woodcuts*. 8° 1843
- Parish, John.** Translation of "A Voyage to the Island of Mauritius, or Isle of France, the Isle of Bourbon, the Cape of Good Hope, &c." By a French Officer. 8° 1775
- Parish, Sir Woodbine.** Analysis of the "Coleccion de Obras y Documentos relativos á la Historia Antigua y Moderna de las Provincias del Rio de la Plata;
- Parish, Sir Woodbine—continued.** ilustrados con notas y Disertaciones, por Pedro de Angelis." Buenos Aires, 1836. 8° [1837]
- Buenos Ayres and the Provinces of the Rio de la Plata, their Present State, Trade, and Debt; with some Account of the Progress of Geographical Discovery in those parts of South America during the last Sixty Years. *Maps and plates*. 8° 1838
- The same, from their Discovery and Conquest by the Spaniards to the Establishment of their Political Independence; with some Account of their Present State, Trade, Debt, &c.; an Appendix of Historical and Statistical Documents, and a Description of the Geology of the Pampas. 2nd edition. *Map and illustrations*. 8° 1852
- Buenos Aires y las Provincias de Rio de la Plata. Traducido y Aumentado con notas y Apuntes por Justo Maeso. *Map and plates*. 8° *Buenos Ayres*, 1853
- See Cox, G.; Dalrymple, A.; Pentland.
- Parisot, V.** See Vosgien.
- Park, A.** How I Teach Geography. 12° 1883
- Park, Mungo.** Travels in the Interior Districts of Africa, performed under the Direction and Patronage of the African Association in the years 1795, 1796, and 1797; with an Appendix, containing Geographical Illustrations of Africa, by Major Rennell. *Maps and plates*. 4° 1799
- The same. 4th edition. *Map, portrait, and plates*. 8° 1800
- The same; with an Account of a subsequent Mission to that Country in 1805, to which is added an Account of the Life of Mr Park. A new edition [Vol. 2 only]. Last Journey and Life. *Map*. 8° 1816
- The Journal of a Mission to the Interior of Africa in the year 1805; together with other Documents, Official and Private, relating to the same Mission; to which is prefixed an Account of the Life of Mr Park. *Map*. 4° 1815
- Papers in MS. on 3 slips. [*Slip A.* On this is written "Crescent Transport," the name of the vessel that conveyed Mungo Park and party from Portsmouth to Goree; Register of Observations for Longitude; no date (about 1805). *Slip B.* MM. On the Rate of the Watch during the Passage to Goree. *Slip C.* A Rough Register of Observations for Longitude made during the Passage to Goree.]
- See Rios; Thomson; also Eyries, Vol. 11; Pelham, 1; Pinkerton, 16: Appendix 1.

- Parke, Lieut. J. G.** Report of Explorations for that Portion of a Railway Route, near the thirty-second Parallel of Latitude, lying between Dona Ana on the Rio Grande, and Pimas Villages on the Gila. *Maps.* 8° *Washington*, 1854
- Parke, Dr T. H.** My Personal Experiences in Equatorial Africa as Medical Officer of the Emin Pasha Relief Expedition. *Map and illustrations.* 8° 1891
— Guide to Health in Africa, with Notes on the Country and its Inhabitants; with Preface by H. M. Stanley. 12° 1893
- Parker, E. H.** Report on Annam. *Map.* Folio° 1892
- Parker, Francis W.** How to Study Geography. 12° *New York*, 1889
- Parker, Gilbert.** Round the Compass in Australia. *Illustrations.* 8° 1892
- Parker, P.** Journal of an Expedition from Singapore to Japan; with a Visit to Loo-Choo. 12° 1838
- Parker, T. Jeffery.** The Skeleton of the New Zealand Crayfishes. No. 4 of Studies in Biology for New Zealand Students. *Diagrams.* Large 8° *Wellington, N.Z.*, 1889
- Parker, William.** See Hakluyt, Vol. 4; Purchas, Vol. 4, Book 6: Appendix 1.
- Parkes, W.** Euphrates Valley Railway: Report on the Ports of the Persian Gulf. *Charts.* 8° 1872
- Parkin, George R.** Round the Empire; with a Preface by the Earl of Rosebery. *Maps and illustrations.* 12° 1892
- Parkinson, J. C.** The Ocean Telegraph to India, a Narrative and a Diary. *Map, plates, and tables.* Small 8° 1870
- Parkinson, R.** Im Bismarck-Archipel, Ergebnisse und Beobachtungen auf der Insel Neu-Pommern (Neu-Britannien). *Map and illustrations.* 8° *Leipzig*, 1887
- Parkinson, Sydney.** A Journal of a Voyage to the South Seas, in His Majesty's ship "The Endeavour." *Map and illustrations.* 4° 1773
- Parkman, F.** The Discovery of the Great West. *Map.* 8° *Boston, Mass.*, 1869
— See Horsford.
- Parkyns, Mansfield.** Life in Abyssinia: being Notes collected during Three Years Residence and Travels in that Country. 2 vols. *Map and plates.* 8° 1853
- Parlatore, P.** Études sur la Géographie Botanique de l'Italie. 8° *Paris*, 1878
- Parlby, Major Samuel.** Rational Theory as to the Cause of the Varieties of Temperature in the different Latitudes of the Earth's Surface, and according to the Scriptural Account of the Creation. 8° 1854
- Parmentier, Jean and Raoul.** Le Discours de la Navigation de Jean et Raoul Parmentier de Dieppe, Voyage à Sumatra en 1529. Description de l'isle de Saint-Dominigo. Publiée par C. Schefér. [Vol. 4 of *Recueil de Voyages, &c.*] *Map.* Large 8° *Paris*, 1883
- Paroletti, Modeste.** Turin et ses Curiosités, ou Description Historique de tout ce que cette Capitale offre de remarquable dans ses Monumens, ses Édifices et ses Environs. *Map.* 8° *Turin*, 1819
— Turin, à la portée de l'Étranger, ou Description des Palais, Édifices, et Monumens de Science et d'Art, &c. *Map and plates.* Small 8° *Turin*, 1838
- Parr, A. C.** See Ogilvy, T.
- Parrot, Friedrich.** Reise zum Ararat. 2 parts. *Map and plates.* 8° *Berlin*, 1834
— Journey to Ararat, translated by W. D. Cooley. *Map and woodcuts.* 8° 1845
— See Engelhardt.
- Parry, Francis.** The Sacred Maya Stone of Mexico, and its Symbolism. *Plates and illustrations.* Imperial 4° 1893
- Parry, Admiral Sir William Edward.** Journal of a Voyage for the Discovery of a North-West Passage from the Atlantic to the Pacific, performed in 1819-20 in H. M. ships "Hecla" and "Griper"; with an Appendix containing the Scientific and other Observations. *Charts and plates.* 4° 1821
— Journal of a Second Voyage for the Discovery of a North-West Passage from the Atlantic to the Pacific in 1821-23, in H. M. ships "Fury" and "Hecla." *Maps and plates.* 4° 1824
— Appendix to the Second Voyage. *Plates.* 4° 1825
— Journal of a Third Voyage for the Discovery of a North-West Passage to the Pacific, performed 1824-25, in H. M. ships "Hecla" and "Fury." *Charts and plates.* 4° 1826
— Narrative of an Attempt to Reach the North Pole, in Boats fitted for the purpose, and attached to H. M. ship "Hecla," in 1827. *Charts and plates.* 4° 1828
— Brief Memoir of. 8° 1855
— Memoirs, by the Rev. Edward Parry. *Portrait.* Crown 8° 1857
— See Huish, R.; also Eyriès, Vol. 8; Phillips, *New Voyages and Travels* [3], Vol. 5: Appendix 1.
- Parsons, Abraham.** Travels in Asia and Africa: including a Journey from Scanderoon to Aleppo, and over the Desert to Bagdad and Bussora; a Voyage from Bussora to Bombay, and along the Western Coast of India; a Voyage from Bombay to Mocha and Suez in the Red Sea; and a Journey from Suez to Cairo and Rosetta. *Plates.* 4° 1808
- Parsons, J.** West India Directory: Sailing Directions from Puerto Escocés to Sassari, and for Boca Chica and Bay of Cartagena. 8° 1857

- Parsons, Hon. J. L.** The Northern Territory, with a Glance at the East: a Lecture delivered . . . 19th May 1887. 8° *Adelaide*, 1887
- Parsons, R. M.** Observations made while proceeding from New Westminster to Lake La Hache. *Maps*. 8°
New Westminster, B. C., 1862
- Parthey, G., and M. Pinder.** Itinerarium Antonini Augusti et Hierosolymitanum. *Map*. [1 sheet of Codices.] 8°
Berlin, 1848
- Parthey, G.** See Mela, Pomponius.
- Parthey, H.** Ueber den Oberlauf des Nil nach Ptolemæus. *Map*. 8°
Berlin, 1864
- Partsch, Dr Joseph.** Die Insel Korfu. (Ergänzungsheft, 88 — Petermann's Mittheilungen.) *Maps*. 4° *Gotha*, 1887
- Die Insel Leukas. (Ergänzungsheft, 95 — Petermann's Mittheilungen.) *Map*. 4°
Gotha, 1889
- Kephallenia und Ithaka. (Ergänzungsheft, 98 — Petermann's Mittheilungen.) *Map, plans, and sketches*. 4°
Gotha, 1890
- See Neumann, C.
- Pasco, Capt. Crawford.** Presidential Address: Section E, Geography. Australian Assoc. Advancement of Science. 8° *Hobart*, 1892
- Pashino, Petr Ivanovich.** Turkistan in 1866. [In Russian.] *Map and plates*. 4°
[*St Petersburg*] 1868
- Pashley, R.** Travels in Crete. 2 vols. *Map and illustrations*. 8° *Cambridge*, 1837
- Pasini, L.** See Marco Polo.
- Pasius.** See Purchas, Vol. 3: Appendix 1.
- Paske, Major Edward H.** Tea Cultivation in the Kangra District. [From the India Records.] 8° *Lahore*, 1869
- Pasos, I. de.** See Angelis, Vol. 4: Appendix 1.
- Paspatis, A. G.** Études sur les Tchighianes, ou Bohémiens de l'Empire Ottoman. 8° *Constantinople*, 1870
- Passarge, Louis.** Aus Baltischen Landen; Studien und Bilder. 12° *Glogau*, 1878
- Passos, F. P.** Estrada de Ferro D. Pedro II. (parte em trafego). Relatório do anno de 1878. 4°
Rio de Janeiro, 1879
- The same. Relatório do anno de 1879. 4°
Rio de Janeiro, 1880
- Passy, F.** See Saillens.
- Pasumot, F.** Voyages Physiques dans les Pyrénées, en 1788 et 1789: Histoire Naturelle d'une partie de ces Montagnes. *Maps*. 8° *Paris*, 1797
- Paterson, William.** A Narrative of Four Journeys into the Country of the Hotentots and Caffraria, in the years 1777-78-79. *Map and plates*. 4° 1789
- Central America. [From an MS. in the British Museum, 1701.] *Map*. 8° 1857
- Paterson's Roads in England and Wales.** See Mogg.
- Paton, A. A.** Servia, the Youngest Member of the European Family; or, a Residence in Belgrade, and Travels in the Highlands and Woodlands of the Interior, during the years 1843 and 1844. 8° 1845
- Highlands and Islands of the Adriatic, including Dalmatia, Croatia, and the Southern Provinces of the Austrian Empire. 2 vols. *Map and plates*. 8° 1849
- The Goth and the Hun; or, Transylvania, Debreczin, Pesth, and Vienna in 1850. 8° 1851
- Paton, James.** The Textile Industries of Glasgow and the West of Scotland. [Bound with other Papers, by St John V. Day, John Mayer, and James Paton, for the British Association Meeting at Glasgow, 1876.] 12° *Glasgow*, 1876
- Paton, Walter B.** The Handy Guide to Emigration to the British Colonies. New edition. *Maps*. 12° 1886
- Paton, William Agnew.** Down the Islands: a Voyage to the Caribees; with illustrations from drawings by M. J. Burns. Large 8° 1888
- Patrick, S.** See Cellarius, C.
- Patten, Robert.** Report of the Locating Survey of the St Croix and Lake Superior Railroad. *Map*. 8° *Madison*, 1856
- Patterson, A. J.** The Magyars, their Country and Institutions. 2 vols. *Map*. Small 8° 1869
- Patterson, Carlisle P.** See United States, F: Appendix 2.
- Patterson, William J.** The Dominion of Canada: with particulars as to its Extent, Climate, Agricultural Resources, Fisheries, Mines, Manufacturing and other Industries; also Details of Home and Foreign Commerce; including a Summary of the Census of 1881. 8°
Montreal, 1883
- Patton, Jacob Harris.** Natural Resources of the United States. 8° 1888
- Paul, B. H.** See Humboldt, Alex. von.
- Paul of Aleppo.** See Macarius.
- Paula.** Pilgrimage of the holy Paula. See Turkey in Asia, B: Appendix 2.
- Paulet, Lord George.** See Simpson.
- Paulitschke, Dr Philipp.** Die Afrika Literatur in der Zeit von 1500 bis 1750 n. Ch., ein Beitrag zur Geographischen Quellenkunde. 8° *Vienna*, 1882
- Ueber die Etymologie und Schreibweise einiger geographischer Namen Ost-Afrika's. 8° *Vienna*, 1884
- Die geographische Erforschung der Adal-Länder und Harars in Ost-Afrika; mit Rücksicht auf die Expedition des Dr. Medl. Dominik Kammell, Edlen von Hardegger. Large 8° *Leipzig*, 1884

- Paulitschke, Dr Philipp.** Die Südländer nach dem gegenwärtigen Stande der Kenntniss. *Map.* 8° *Freiburg*, 1885
- Dr D. Kammel von Hardegger's Expedition in Ost-Afrika: Beiträge zur Ethnographie und Anthropologie der Somäl, Galla, und Harari. *Maps and plates.* Folio *Leipzig*, 1886
- Harar: Forschungsreise nach den Somäl- und Galla-Ländern Ost-Afrikas. Ausgeführt von Dr Kammel von Hardegger, und Prof. Dr Paulitschke. Nebst Beiträgen von Dr Günther Ritter von Beck, L. Ganglbauer, und Dr Heinrich Wichmann. *Maps.* 8° *Leipzig*, 1888
- Die Wanderungen der Oromó oder Galla Ost-Afrika's. *Plate.* 4° *Vienna*, 1889
- Ethnographie Nordost-Afrikas: die Materielle Cultur der Danakil, Galla, und Somal. *Map and plates.* 8° *Berlin*, 1893
- Pauly, F.** Topographie von Dänemark, einschliesslich Islands, und der Färöer. 12° *Altona*, 1828
- Pausanias.** Pausaniae de tota Graecia libri decem. . . . Abrahamo Loeschero interprete. Folio *Basle*, 1550
- Viaggio Istorico della Grecia. 5 vols. 4° *Rome*, 1792
- Pausaniae Graeciae Descriptio. Graece Recensuit ex Codd. et aliunde Emendavit, Explanavit, J. F. Facius; Komuli Amasæi Interpretationem Latinam Continens. 4 vols. 8° *Leipzig*, 1794-96
- Descrizione della Grecia. Tradotta da A. Nibby. 4 vols. in 2. *Map.* 8° *Rome*, 1817
- The Description of Greece by Pausanias. Translated from the Greek, with Notes. 3 vols. *Maps and plates.* 8° 1824
- Pauthier, G.** Mémoire sur l'Origine et la Propagation de la Doctrine du Tao, fondée par Lao-tseu, &c.: Critique littéraire. 8° *Paris*, 1831
- Réponse à l'Examen Critique de M. S. Julien. 8° *Paris*, 1842
- Vindicæ Sinicæ: Dernière Réponse à M. S. Julien; suivie d'un Parallèle de sa Nouvelle Traduction de Lao-Tseu, avec une traduction précédente, et avec Supplément. 8° *Paris*, 1842-43
- Vindicæ Sinicæ Novæ. No. 1. J. P. Abel-Rémusat. 8° *Paris*, 1872
- See Julien; Khanikoff, N.
- Pavet de Courteille, A.** Mirâdj-Nâmeh d'après le manuscrit Ouigour de la Bibliothèque nationale. *Illustrations.* 8° *Paris*, 1882
- Paxton, J. D.** Letters from Palestine, during a Residence there, 1836-38. 12° 1839
- Payer, Julius von.** Die Adamello-Presanella-Alpen, nach den Forschungen und Aufnahmen von —. (Ergänzungsheft, 17 — Petermann's Mittheilungen.) *Coloured plate and map.* 4° *Gotha*, 1865
- Payer, Julius von.** Die Ortler-Alpen (Sulden-Gebiet, und Monte Cevedale), nach den Forschungen und Aufnahmen von —. (Ergänzungsheft, 18 — Petermann's Mittheilungen.) *Coloured plate and map.* 4° *Gotha*, 1867
- Die westlichen Ortler-Alpen (Trafoier Gebiet), nach den Forschungen und Aufnahmen von —. (Ergänzungsheft, 23 — Petermann's Mittheilungen.) *Coloured plate and map.* 4° *Gotha*, 1868
- Die südlichen Ortler-Alpen, nach den Forschungen und Aufnahmen von —. (Ergänzungsheft, 27 — Petermann's Mittheilungen.) *Map and coloured plate.* 4° *Gotha*, 1869
- Die centralen Ortler-Alpen (Gebiete: Martell, Laas, und Saent), nebst einem Anhang zu den Adamello-Presanella-Alpen. (Ergänzungsheft, 31 — Petermann's Mittheilungen.) *Plate and map.* 4° *Gotha*, 1872
- Die österreichisch-ungarische Nordpol-Expedition in den Jahren 1872-74, nebst einer Skizze der zweiten deutschen Nordpol-Expedition 1869-70, und der Polar-Expedition von 1871. *Maps and plates.* 8° *Vienna*, 1876
- New Lands within the Arctic Circle: Narrative of the Discoveries of the Austrian ship "Tegetthoff" in the years 1872-74. 2 vols. *Maps and plates.* 8° 1876
- See Weyprecht; also Arctic, B: Appendix 2.
- Payne, Edward John.** History of European Colonies. *Maps.* 12° 1877
- History of the New World called America. Vol. 1. Royal 8° *Oxford*, 1892
- Payne, F. F.** Eskimo of Hudson's Strait. 8° *Toronto*, 1889
- A few Notes upon the Eskimo of Cape Prince of Wales, Hudson's Strait. 8° [1889]
- Payne, J. A. O.** Lagos and West African Almanack and Diary for 1894. *Illustrations.* Large 8° 1893
- Table of Principal Events in Yoruba History, with certain other matters of general interest. Large 8° *Lagos* [1893]
- Payne, Rt. Rev. John.** Grebo Grammar: for the use of the Protestant Episcopal Mission at Cape Palmas and parts adjacent, West Africa. Small 8° *New York*, 1882
- Pays, A. J. du.** See Joanne.
- Payton, E. W.** Round about New Zealand: being Notes from a Journal of Three Years' Wanderings in the Antipodes. *Map and illustrations.* 8° 1888
- Paz Soldan, Manuel Rouaud y.** Nota pasada al Sr. Comisario de Limites . . . sobre la Exploracion del Rio Yavari, por el Secretario de la Comision. 4° *Pará*, 1867

- Paz Soldan, Manuel Rouaud y.** Dos Ilustres Sabios [Lorente et Raimondi] vindicados. 4° *Lima*, 1868
 — Estudio sobre la Altura de las Montañas, aplicado especialmente al Misti o Volcan de Arequipa. 4° *Lima*, 1868
 — Ensayo de una teoría del Magnetismo terrestre en el Perú. 8° *Lima*, 1869
 — Resumen de las Observaciones Meteorológicas hechas en Lima durante el Año de 1869, acompañado de dos Memorias: 1° Adiciones y Correcciones al Estudio de la Altura de la Montañas; y, 2° Sobre la Posición geográfica de Lima. 8° *Lima*, 1870
- Paz Soldan, Mariano Felipe.** Historia del Perú Independiente. Primer periodo 1819-22. Large 8° *Lima*, 1868
 — The same. Segundo periodo, 1822-27. II. Large 8° *Lima*, 1874
 — Diccionario Geográfico, Estadístico del Perú, contiene ademas la Etimología Aymara y Quechua de las principales Poblaciones, Lagos, Rios, Cerros, &c. Folio *Lima*, 1877
 — Geografía Argentina, Orografía, Hidrografía, Limites. 8° *Buenos Ayres*, 1885
- Paz Soldan, Mateo.** Geografía del Perú, obra postuma; corregida y aumentada por su Hermano Mariano F. Paz Soldan. Vol. 1. *Portrait*. 4° *Paris*, 1862
 — Géographie du Pérou. . . Corrigée et augmentée par . . . Mariano F. Paz Soldan. . . Traduction Française par P. Arsène Mouqueron, avec la collaboration de Manuel Rouaud y Paz Soldan. Large 8° *Paris*, 1863
- Peace, Walter.** Notes on Natal. 8° 1893
- Peach, Lieut. E.** See Ostroumoff.
- Peach, B. N.** See Tudor.
- Peacock, D. M.** A System of Conic Sections, adapted to the study of Natural Philosophy. 8° 1817
- Peacock, D. R.** Original Vocabularies of Five West Caucasian Languages. (From the *Journal of the Royal Asiatic Society*, Vol. 19, Part 1.) 8° [1887]
- Peacock, Capt. G.** On the Supply of Nitrate of Soda and Guano from Peru, with the history of their first introduction into this country, &c. *Map*. 8° *Exeter*, 1878
 — Notes on the Isthmus of Panama and Darien, also on the River St Juan, Lakes of Nicaragua, &c., with reference to a Railroad and Canal for joining the Atlantic and Pacific Oceans. *Maps and plans*. 8° *Exeter*, 1879
 — The Guinea or Gold Coast of Africa, formerly a Colony of Axumites, or ancient Abyssinians, in the reign of King Solomon, and the veritable Ophir of Scripture, now an undisputed Colony of Great Britain. *Map and plans*. 8° 1880
- Peacock, Capt. G.** See Colombia (Panama): Appendix 2.
- Peacock, R. A.** On Steam as the Motive Power in Earthquakes and Volcanoes, and on Cavities in the Earth's Crust. 8° *Jersey*, 1866
 — Physical and Historical evidences of vast Sinkings of Land on the North and West Coasts of France, and South-Western Coasts of England, within the Historical Period. *Maps*. 8° 1868
- Peal, S. E.** A Peculiarity of the River Names in Assam and some of the countries adjoining. 8° [*Calcutta*, 1879]
 — The Communal Barracks of Primitive Races. (Extract from the *Journal of the Asiatic Society*.) 8° 1892
 — See India, I (Assam): Appendix 2.
- Pearce, J. A.** Speech on the Coast Survey of the United States. 8° *Washington*, 1849
- Pearce, Nathaniel.** The Life and Adventures of N. Pearce, written by himself, during a residence in Abyssinia from. . . 1810 to 1819. Together with Mr Coffin's account of his Visit to Gondar. Edited by J. J. Halls. 2 vols. 8° 1831
- Pearce, Dr Zachary.** Life of Himself [bound up with the Lives of Dr Pocock, Dr Thomas Newton, and Rev. P. Skelton]. 2 vols. 8° 1816
- Pearse, E. A.** Plans and Details of a Machine for Aerial Navigation, to be called an Aerial Carriage; also a Scheme for an Expedition to the North Pole, to be done in Three Months, at a Cost of Two Thousand Pounds. Folio* 1880
- Pearson, A. N.** Brief Sketch of the Meteorology of the Bombay Presidency in 1881. *Plates*. 8° [*Bombay*, 1882]
- Pearson, C. H.** Historical Maps of England during the First Thirteen Centuries; with Explanatory Essays and Indices. 2nd edition. Folio 1870
- Pearson, Charles H.** National Life and Character: a Forecast. 8° 1893
- Pearson, John B.** A Series of Observed Lunar Distances, with Explanations and Analysis. Oblong 8° *Cambridge*, 1879
- Pearson, W. H.** See Canada, A: Appendix 2.
- Peary, Mrs Josephine Diebitsch.** My Arctic Journal: a Year among Icefields and Eskimos; with an Account of the Great White Journey across Greenland, by Robert E. Peary. *Illustrations*. 8° 1893
- Pease, Alfred E.** Biskra and the Oases and Desert of the Zibans, with Information for Travellers. *Maps and illustrations*. 12° 1893
- Pebrer, P.** Taxation, Revenue, Expenditure, Power, Statistics, and Debt of the whole British Empire, &c. 8° 1833

- Peche, Thomas.** See Burney, Vol. 3: Appendix 1.
- Pechmel-Loesche, Dr.** Kongoland: 1. Amtliche Berichte und Denkschriften über das Belgische Kongo-Unternehmen; 2. Unterguinea und Kongostaat als Handels- und Wirtschaftsgebiet, nebst einer Liste der Faktoreien bis zum Jahre 1887. 8° *Jena, 1887*
- Peck, Rev. E. J.** Portions of the Book of Common Prayer, together with Hymns, Addresses, &c., for the use of the Eskimo of Hudson's Bay. 12° 1881
- Peck, J. M.** Guide for Emigrants to the West; containing Sketches of Ohio, Indiana, Illinois, Missouri, Michigan, with the Territories of Wisconsin and Arkansas, and the adjacent parts. 18° *Boston, Mass., 1836*
- Peck, William.** A Popular Handbook and Atlas of Astronomy, designed as a Complete Guide to a Knowledge of the Heavenly Bodies, and as an Aid to those possessing Telescopes. *Plates, illustrations, diagrams, &c.* 4° 1890
- Peckham, S. F.** See United States, A (Tenth Census, Vol. 10): Appendix 2.
- Pécol, Capt. A.** Account and Description of the Sounding-Log, serving to Sound without entirely Stopping the Vessel, &c. 8° *Marseilles, 1855*
- Pector, Désiré.** Indication Approximative de Vestiges laissés par les Populations Précolombiennes du Nicaragua. Deuxième édition. 8° *Paris, 1889*
- The same. 2^{me} partie. *Map and plates.* 8° *Paris, 1889*
- Aperçu des principales communications relatives à la Linguistique faites au Congrès International des Américanistes. (Huitième Session, Paris, 1890.) 8° *Paris, 1891*
- Exposé sommaire des voyages et travaux géographiques au Nicaragua dans le cours du XIX^e Siècle. (Congrès Internationale Géographique, Paris, 1889.) Large 8° *Paris, 1891*
- Considérations sur quelques Noms Indigènes de localités de l'Isthme Centre-Américain. Large 8° *Paris, 1892*
- Notice sur l'Archéologie du Salvador pré-Colombien. 4° *Paris, 1892*
- Étude économique sur la République de Nicaragua. *Maps.* 8° *Neuchâtel, 1893*
- Peck, C. E.** See United Kingdom, Roudon Observatory, p. 827: Appendix 3.
- Peel, Capt. W.** A Ride through the Nubian Desert. *Map.* 8° 1852
- Peet, —.** Letter from, on a New Chinese Geography. (*Missionary Herald*, July 1850.) 8° *Boston, Mass., 1850*
- Peez, Carl.** Mostar und sein Culturkreis. Ein Stadtebild aus der Herzegovina. *Plan and illustrations.* 8° *Leipzig, 1891*
- Pegoletti (or Pegolotti), F. B.** See Kerr, Vol. 1: Appendix 1.
- Peiffer, E.** Légende Territoriale de la France, pour servir à la Lecture des Cartes Topographiques. *Maps.* 8° *Paris, 1877*
- Pearce, Benjamin.** The Latitude of the Cambridge Observatory, in Massachusetts, determined from Transits of Stars over the Prime Vertical, observed during the months of December 1844 and January 1845, by W. C. Bond, Major J. D. Graham, and G. P. Bond. 4°
- Tables of the Moon, constructed for the use of the American Ephemeris and Nautical Almanac. 4° *Washington, 1865*
- Pearce, H. A.** Early Discoveries of the Hawaiian Islands in the North Pacific Ocean; evidences of Visits by Spanish Navigators during the 16th Century. Ethnologically considered, by Charles Wolcott Brooks. 8° *San Francisco, 1880*
- Pelagius Cambrensis.** See Hakluyt, Vol. 2: Appendix 1.
- Pelet, Paul.** See Lebon.
- Pelham, Cavendish.** The World, or the Present State of the Universe: being a General and Complete Collection of Modern Voyages and Travels, Selected, Arranged, and Digested from the Narratives of the latest and most Authentic Travellers and Navigators. 2 vols. *Maps and plates.* 4° 1808-10 [For Contents of the two vols., see Appendix 1.]
- Pelham, Edward.** See Hakluyt. Soc. Publ., Vol. 18; Churchill, Vol. 4: Appendix 1.
- Pélon, M. D.** Considérations Politiques et Militaires sur l'Algérie. 8° *Paris, 1838*
- Pellegrini, Giuseppe.** Elogio di G. Segato da Belluno. 8° *Florence, 1836*
- Pelleschi, Giovanni.** Eight Months on the Gran Chaco of the Argentine Republic. Crown 8° 1886
- Pelletreau, A.** Le Chemin de Fer Trans-Saharien: Étude des divers Tracés proposés. 8° *Constantine, 1879*
- Pellicer de Tovar, Joseph.** Mission Evangelica al Reyno de Congo par la Serafica Religion de los Capuchinos. 8° *Madrid, 1649*
- Pellissier, E.** See Algeria, A: Appendix 2.
- Pellow, Thomas.** See Brown, R.
- Pelly, Sir Lewis.** Memoir on the Khy-poor State in Upper Sind, with Notes. [From the India Records, No. 17.] Royal 8° *Bombay, 1855*
- Remarks on a Recent Journey to Shirauz; with an Account of the Country between Bushire and Shirauz, and a Brief Account of the Province of Fars. *Map. Folio** *Bombay, 1863*

- Pelly, Sir Lewis.** Visit to Lingah, Kishm, and Bunder Abbass. 8° 1864
 — Report on Route from Bushire to Shiraz, via Geesekan and Feroozabad. *Map and plates.* Small folio* 1864
 — Report of Journey from Bunder Abbass to Cape Jashk. *Map.* Folio* 1864
 — Remarks concerning the Pearl Oysterbeds of the Persian Gulf. Folio* 1865
- Pelsart (or Pelsaert), Capt. Francis.** See Hakluyt Soc. Publ., Vol. 25; Callander, 2; Harris, 1; Pinkerton, 11; Allgemeine Historie, 12: Appendix 1.
- Pelt, Daniel van.** See Tollens.
- Pelzeln, A. von.** Ueber die Malayische Säugethier-Fauna. *Map.* 4°
Vienna, 1876
 — See Holub; "Novara."
- Pemberton, Capt. R. Boileau.** Report on the Eastern Frontier of British India; with an Appendix; and a Supplement by Dr Bayfield on the British Political Relations with Ava. *Maps.* 8°
Calcutta, 1835
 — Report on Bootan; with an Appendix, 1838. *Maps.* Royal 8°
Calcutta, 1838
 — Ambassade au Boutan: Journal abrégé du Voyage en 1837-38. Rédigé par M. Griffith; accompagné de Notes par Ch. Olloba d'Ochoa. *Map.* 8°
Paris, 1840
 — See India, I, Assam: Appendix 2.
- Pena, Carlos Maria de, and Honoré Roustan.** The Oriental Republic of Uruguay at the World's Columbian Exhibition, Chicago, 1893. Geography, Rural Industries, Commerce, General Statistics. Translated into English by J. J. Rethore. *Map.* Large 8°
Montevideo, 1893
- Peñafiel, Dr Antonio.** See Mexico: Appendix 2.
- Penck, Dr Albrecht.** Mensch und Eiszeit. *Maps.* 4°
Brunswick, 1884
 — Der Alte Rheingletscher auf dem Alpenvorlande. 8°
Munich, 1886
 — Der Brenner. 8° [*Munich*] 1887
 — Ueber Denudation der Erdoberfläche. 12°
Vienna, 1887
 — Die Höttinger Breccie. 8°
Vienna, 1887
 — Die Ueberschwemmungen des Jahres 1888. 12°
 1888
 — Die Bildung der Durchbruchthäler. 12°
Vienna, 1888
 — Das Endziel der Erosion und Denudation. Vortrag gehalten auf dem VIII. Deutschen Geographentage zu Berlin. 8°
Berlin, 1889
 — Die Gletscher der Ostalpen. 12° 1889
 — Theorien über das Gleichgewicht der Erdkruste. 12°
Vienna, 1889
 — Ziele der Erdkunde in Oesterreich. 8°
Vienna, 1889
- Penck, Dr Albrecht.** Geographische Bildersammlungen. Vortrag gehalten auf dem VIII. Deutschen Geographentage zu Berlin. 8°
Berlin, 1889
 — Der Flächeninhalt der österreichisch-ungarischen Monarchie. 8°
Vienna, 1889
 — Die Glacialschotter in den Ostalpen; mit einem Anhang enthaltend die Hauptergebnisse der von A. Penck, E. Brückner, und Böhm, bearbeiteten Preisaufgabe über "die Vergletscherung der Ostalpen." 12°
Vienna, 1890
 — Noë's geologische Uebersichtskarte der Alpen. 12°
Vienna, 1890
 — Der Ausbruch des Tarawera und Rotomahana auf Neu-Seeland. 8°
[Vienna, n. n.]
 — Die Donau. *Plates.* 12°
Vienna, 1891
 — Der Neunte Deutsche Geographentag in Wien. 8°
Vienna, 1891
 — Die Geographie an der Wiener Universität. 8°
Vienna, 1891
 — Die Formen der Landoberfläche, ein Vortrag gehalten auf dem 9. Deutschen Geographentage in Wien im Jahre 1891. 8°
Berlin, 1891
 — Die Erdkarte im Massstabe von 1:1,000,000. 4°
Munich, 1891
 — Bericht der Central-Kommission für Wissenschaftliche Landeskunde von Deutschland über die zwei Geschäftsjahre von Ostern, 1891, bis Ostern 1893. (Sonder-Abdruck aus den Verhandlungen des X. Deutschen Geographentages in Stuttgart, 1893.) 8°
Vienna, 1893
 — Bericht über die Exkursion des X. Deutschen Geographentages nach Oberschwaben und dem Bodensee, 10-14 April 1893. 8°
Berlin, 1893
 — See Kirchhoff.
 — A. Böhm, and A. Rodler. Bericht über eine gemeinsame Exkursion in den Böhmerwald. 8°
[Vienna, 1887]
- Penck's Geographische Abhandlungen.** Band I., 1886. Large 8°
Vienna, 1887
 Heft 1.—Brückner, Dr E. Die Vergletscherung des Salzach-Gebietes nebst Beobachtungen über die Eiszeit in der Schweiz. *Map and plates* 1886
 Heft 2.—Neumann, Prof. Dr Ludwig. Orometrie des Schwarzwaldes. *Map and plate.* Large 8°
 1886
 Heft 3.—Böhm, Dr A. Eintheilung der Ostalpen. *Map* 1887
 — The same. Band II., 1887. Large 8°
Vienna, 1888
 Heft 1.—Geiger, Dr Wilhelm. Die Pamir-Gebiete; eine geographische Monographie. *Map* 1887
 Heft 2.—Hann, Dr Julius. Die Vertheilung des Luftdruckes in Mittel- und Südeuropa. *Maps* 1887
 Heft 3.—Soyka, Dr Isidor. Die Schwankungen des Grundwassers 1888

Penck's Geographische Abhandlungen.

- Band III. Large 8° *Vienna*, 1889
 Heft 1.—Sievers, Dr W. Die Cordillere von Mérida, nebst Bemerkungen über das karibische Gebirge. Ergebnisse einer . . . 1884-85 ausgeführten Reisen. *Map* 1888
 Heft 2.—Günther, Dr S. Johannes Kepler und der tellurisch-kosmische Magnetismus. 1888
 Heft 3.—Woeikof, Dr A. Der Einfluss einer Schneedecke auf Boden, Klima, und Wetter. 1889
 — The same. Band IV.
 Heft 1.—Kretschmer, Konrad. Die physische Erdkunde im Christlichen Mittelalter. 1889
 — The same. Band V.
 Heft 1.—Arbeiten des Geographischen Institutes der k.k. Universität Wien. (Heiderich, Karowski, Swarowsky.) *Plates* 1891
 Heft 3.—Cvijic, Dr Jovan. Das Karstphänomen. 1893
 Heft 4.—Forster, Dr A. E. Die Temperatur fließender Gewässer Mitteleuropas. *Diagram* 1894
Pendleton, N. G. On Military Posts from Council Bluffs to the Pacific Ocean. *Map*. 8° *Washington*, 1842
Peney, Alfred. Les dernières Explorations dans la Région du Haut Fleuve Blanc. Extraits de ses Papiers et de son Journal de Voyage; mis en Ordre, accompagnés de Notes, par Malte-Brun. *Map*. 8° *Paris*, 1863
Pennington, John. Scraps Osteologic and Archæological. 8° *Philadelphia*, 1841
Peniston, William Michael. Public Works in Pernambuco, in the Empire of Brazil. Edited by C. Manby and J. Forrest. 8° 1863
Penn, J. See United Kingdom, A, Hydrogr. Off. Publ. : Appendix 2.
Pennant, T. A Tour in Scotland, 1769. 3rd edition. *Plates*. 4° *Warrington*, 1774
 — A Tour in Scotland, and Voyage to the Hebrides, 1772. Parts 1 and 2. *Plates*. 4° 1774-76
 — A Journey from London to the Isle of Wight. 2 vols. (in 1). *Maps and plates*. 4° 1801
 — Tours in Wales. 3 vols. *Plates*. 8° 1810
 — The Journey from Chester to London, with Notes. *Plates*. 8° 1811
 — See Pinkerton, Vol. 3; Appendix 1.
Pennazzi, Luigi. La Grecia Moderna. *Illustrations*. 8° *Milan*, 1879
Pennefather, Captain C. Explorations in the Gulf of Carpentaria, and Surveys in the Vicinity of Point Parker. *Map*. Folio* [*Brisbane*] 1880

- Pennefather, Captain C.** Cruise of the Queensland Government schooner "Pearl" in the Gulf of Carpentaria. [Report of the Exploration of the Coen, Archer, and Batavia Rivers.] *Plan*. Folio* [*Brisbane*] 1880
 — Report on Further Survey of Point Parker, Gulf of Carpentaria. *Chart*. Folio* *Brisbane*, 1882
Pennefather, F. W. See Murray's Handbooks. New Zealand.
Pennesi, Giuseppe. Pietro della Valle e i suoi viaggi in Turchia, Persia, e India. *Map*. 8° *Rome*, 1890
 — Tunisi e il suo nuovo porto (Estratto dalla Rassegna Navale, Anno I. No. 7). 8° [*Palermo*, n. d.]
 — L'impresa del Panama. 8° *Florence*, 1893
Penney, Stephen. Concise Navigating Directions for the River Thames; including all the Pools, Reaches, and Channels, from London Bridge to the South Foreland and Orfordness, and for the English Channel to Beachy Head; also for the Port of Dunkerque, and the approaches to the Scheldt. *Charts*. Oblong 12° 1892
Penning, W. Henry. A Guide to the Gold Fields of South Africa. *Map*. 12° *Pretoria*, 1883
 — The Geology of the Southern Transvaal. 8° 1893
Penny, Rev. Alfred. Ten Years in Melanesia. *Chart and illustrations*. 12° [1887]
Penny, Capt. See Sutherland, P. C.
Penny, William. See Franklin, Sir John.
Penrose, F. C. On Certain Anomalies in the Construction of the Parthenon, Athens. 4° 1847
Pentland, J. B., and Sir Woodbine Parish. Notices on the Bolivian Andes and Southern Affluents of the Rivers Amazons and Beni. *Map*. 8° 1835
Pepe, Lieut.-Gen. Scenes and Events in Italy from 1847 to 1849, including the Siege of Venice. 2 vols. 12° 1850
Pepe, José. Expedicion a Bariloche: Apuntes de Viaje. 12° *Valparaiso*, 1885
Pequito, R. A. A Sociedade de Geographia de Lisboa e o Marquez de Sá de Bandeira. 8° *Lisbon*, 1877
Peragallo, P. L'Autenticità delle Historie di Fernando Colombo, e le Critiche del Signor Enrico HARRISSE, con amplii frammenti del testo Spagnuolo di D. Fernando. Large 8° *Geneva*, 1884
 — Riconferma dell' Autenticità delle Historie di Fernando Colombo. Risposta alle osservazione dell' Uff. Prof. Dottore Pietro Arata. 8° *Geneva*, 1885
 — Cristoforo Colombo e la sua Famiglia. Rivista generale degli errori del Sig. E. HARRISSE, Studi Storico-critici. Large 8° *Lisbon*, 1888

- Peralta, Manuel M. de.** Costa Rica, its Climate, Constitution, and Resources. 8° 1873
- Costa-Rica, Nicaragua, y Panamá, en el Siglo XVI.; su Historia y sus Límites segun los Documentos del Archivo de Indias de Sevilla del de Simancas, &c., recogidos y Publicados con Notas y Aclaraciones Históricas y Geográficas. *Map.* 8° *Madrid*, 1883
- Francisco Drake en el mar del sur. 8° [*Madrid*] 1883
- El Canal Interoceánico de Nicaragua y Costa-Rica en 1620 and en 1887. Relaciones de Diego de Mercado y Thos. C. Reynolds, con otros Documentos Recogidos y Ajustados. 8° *Brussels*, 1887
- Perceval, A. Caussin de.** See Bocthor.
- Perceval, Westby Brook.** New Zealand: a Paper read before the Royal Colonial Institute. 8° 1892
- Percher, Hyppolite.** See under *nom de plume* Alis, Harry.
- Percival, James G.** Annual Report of the Geological Survey of the State of Wisconsin. 8° *Madison*, 1856
- Percival, Robert.** Account of the Island of Ceylon, containing its History, Geography, Natural History, with the Manners and Customs of its various Inhabitants; with the Journal of an Embassy to the Court of Candy. *Maps.* 4° 1803
- See *Yvriès*, Vol. 13: Appendix 1.
- Percival, William Spencer.** The Land of the Dragon: my Boating and Shooting Excursions to the Gorges of the Upper Yangtze. *Plan and frontispiece.* 8° 1889
- Percy, George.** See *Purchas*, Vol. 4, Book 9: Appendix 1.
- Peredolsky, V. S.** Remains of the Stone-Age Inhabitants of the Shores of Lake Ilmeñ, the Banks of the Volkhov, and the Territory of Novgorod Veliky. [In Russian.] 8° *St Petersburg*, 1893
- Peregrinus, Gulielmus.** See *Hakluyt*, Vol. 2: Appendix 1.
- Pereira, Father.** See *Hakluyt Soc. Publ.*, Vol. 17: Appendix 1.
- Pereira, Feliciano Ant. Marques.** Viagem da Corveta "Dom João I.," á Capital do Japão, 1860. *Map.* 8° *Lisbon*, 1863
- Pereira, F. F.** Taboa Geografico-Estatistica Luzitana, ou Dicionario abreviado de todas as Cidades, Villas, e Freguezias de Portugal; com o Appendix d'uma breve Noticia das actuaes Possessoens de Portugal no ultramar. 4° *Oporto*, 1839
- Pereira, F. M. E.** Historia de Minás Además Sagad Rei de Ethiopia. Texto Ethiopico. 8° *Lisbon*, 1888
- Pereira, Ricardo S.** Les États-Unis de Colombie, Précis d'Histoire et de Géographie, Physique, Politique, et Commerciale. *Maps.* 8° *Paris*, 1883
- Perelaer, M. T. H.** Een Kwart eeuw tusschen de Keerkringen. 4 vols. 8° *Rotterdam*, 1884-85
1. Naar den Equator met een voorspel: van Pastoor Soldaat.
 2. In het land der zon.
 3. Op snee verguld.
 4. Naar den eindpaal eener Loopbaan.
- Perera, Galeotta.** See *Purchas*, Vol. 3, Book 1: Appendix 1.
- Peretti, Abbé J.** Christophe Colomb, Français, Corse, et Calvais: Étude Historique sur la Patrie du Grand Amiral de l'Océan. 12° *Paris*, 1888
- Pereyaslawzewa, Dr Sophie.** Monographie des Turbellariés de la Mer Noire. *Plates.* 8° *Odessa*, 1892
- Perez, Felipe.** Geografía General, física y política de los Estados Unidos de Colombia, y Geografía particular de la Ciudad de Bogota. Tomo Primero. 8° *Bogota*, 1883
- Geografía General del Nuevo Mundo y particular de cada uno de los países y Colonias que lo componen. 12° *Bogota*, 1888
- Perez, Martin.** See *Purchas*, Vol. 4, Book 8: Appendix 1.
- Perez-Rosalés, Vicente.** Essai sur le Chili. *Maps and table.* 8° *Hamburg*, 1857
- Perkins, Emma R.** See *Diehl*.
- Perkins, George J.** Mackay: an Essay upon the Rise, Progress, Industries, Resources, and Prospects of the Town and District of Mackay. 8° *Mackay*, 1888
- Perkins, Guillermo.** Las Colonias de Santa Fé, su Origen, Progreso, y actual Situación; con Observaciones generales sobre la Emigración á la República Argentina. [Spanish and English.] 8° *Rosario*, 1864
- Relacion de la Expedición á el Rey en el Chaco. *Map.* 8° *Rosario*, 1867
- Perkins, James.** A Tour round the Globe. Letters to the *City Press.* 12° 1891
- Perley, M. H.** Hand-book of Information for Emigrants to New Brunswick. *Map.* 12° *St John's, N.B.*, 1854
- Péron, M. F., and Louis Freycinet.** Voyage de Découvertes aux Terres Australes, sur les corvettes le "Géographe," le "Naturaliste," et la goelette le "Casuarina," pendant 1800-4. 3 vols. *Plates* 4°, and *Maps* large 4°, 2 vols. *Paris*, 1807-16
- See *Pinkerton*, Vol. 11: Phillips, Collection of Modern and Contemporary Voyages [1], Vol. 11: Appendix 1.
- Pérouse, Comte de la.** See *La Pérouse*.
- Péroz, Étienne.** Au Soudan Français. Souvenirs de Guerre et de Mission. *Map.* 8° *Paris*, 1889

- Perret, Paul.** Les Pyrénées Françaises. Première Partie : Lourdes — Argelès — Canterets — Luz — Saint Sauveur — Barèges. II. Le Pays Basque et la Basse-Navarre. III. L'Adour, la Garonne et le Pays de Foix. 3 vols. *Maps and illustrations.* Large 8°
Paris, 1881-84
- Perrey, Alexis.** Circulaire relative à l'Observation des Tremblements de Terre. 8°
Paris, 1854
— Documents relatifs aux Tremblements de Terre au Chili. Royal 8°
Lyons, 1854
— Bibliographie Scismique. 8°
Dijon, 1855
— Note sur les Tremblements de Terre en 1858, avec Suppléments pour les années antérieures. 8° *Brussels, 1860*
— The same, 1859. 8° *Brussels, 1861*
— The same, 1860. 8° *Brussels, 1862*
— Documents sur les Tremblements de Terre et les Phénomènes Volcaniques au Japon. 8°
Lyons, 1862
— Propositions sur les Tremblements de Terre et les Volcans. 8° *Paris, 1863*
— Documents sur les Tremblements de Terre et les Phénomènes Volcaniques dans l'Archipel des Kouriles et au Kamtschatka. 8°
Lyons, 1863
— Note sur les Tremblements de Terre en 1861, avec Suppléments pour les années antérieures. 8° *Brussels, 1863-66*
— The same, 1862. 8° *Brussels, 1864*
— The same, 1863. 8° *Brussels, [1865]*
— The same, 1864. 8° *Brussels, 1866*
— Documents sur les Tremblements de Terre et les Phénomènes Volcaniques des îles Aleutiennes, de la Péninsule d'Alaska et de la Côte Nord d'Amérique. 8°
Dijon, 1866
— See Barbhani.
- Perrier, Amelia.** A Winter in Morocco. *Plates.* Small 8° 1876
- Perrin, F.** See Conway and Coolidge.
- Perron, A. du.** Zend-Avesta : Ouvrage de Zoroastre, contenant les Idées Théologiques, Physiques, et Morales de ce Législateur, les Cérémonies du Culte Religieux qu'il a établi, et plusieurs traits importants relatifs à l'ancienne Histoire des Perses. Traduit en François, avec des Remarques; et accompagné de plusieurs Traités propres à éclaircir les Matières qui en sont l'objet, par M. Anquetil du Perron. 3 vols. *Plates.* 4°
Paris, 1771
- Perrou, E. [Jean Vénéor].** In Memoriam Tschingel. 8° 1892
— See Algeria, A (Exploration, Vol. 10, &c.): Appendix 2.
- Perrot, A. M.** Rapport sur le Plan des îles Wanikoro, ou de la Pérouse; gravé par M. Caplin. 8° *Paris, N. D.*
- Perrot, A. M., and Alex. Aragon.** Dictionnaire Universel de Géographie Moderne : Description Physique, Politique, et Historique, de tous les Lieux de la Terre. 2 vols. *Maps.* Small folio
Paris, 1837
- Perrot, Georges.** Souvenirs d'un Voyage en Asie Mineure. 8° *Paris, 1864*
- Perry, Sir Erskine.** On the Geographical Distribution of the Principal Languages of India, and the feasibility of introducing English as a Lingua Franca. *Map.* 8°
1852
— A Bird's-Eye View of India; with Extracts from a Journal kept in the Provinces, Nepal, &c. 12° 1855
- Perry, Commodore M. C.** The Enlargement of Geographical Science, a consequence to the Opening of New Avenues to Commercial Enterprise. Paper read before the American Geographical and Statistical Society, 6th March 1856. 8° *New York, 1856*
— Narrative of the Expedition of an American Squadron to the China Seas and Japan, performed in the years 1852, '53, and '54, by order of the Government of the United States. Compiled from the Original Notes and Journals of Commodore Perry and his Officers, at his request and under his supervision, by Francis L. Hawks. 3 vols. in 4. *Maps and plates.* 4° *Washington, 1856*
Vol. 1.—Narrative. Vol. 2.—Plates and Maps, in two parts. Vol. 3.—United States Japan Expedition.—Observations on the Zodiacal Light, from 2nd April 1853 to 22nd April 1855, made chiefly on board the United States steam-frigate "Mississippi" during her late cruise in Eastern Seas, and her voyage homeward; with conclusions from the data thus obtained, by the Rev. George Jones.
- Perso, J.** See Rondot.
- Pert, Sir Thomas.** See Hakluyt, Vol. 3; Kerr, Vol. 6; Purchas, Vol. 4, Book 6: Appendix 1.
- Perthes, Justus.** Justus Perthes in Gotha, 1785-1885 *Portraits.* 4° N. D.
— Katalog der Atlanten, Karten und Periodischen Schriften aus dem Verlage von Justus Perthes Geographische Anstalt. 4° *Gotha, 1886*
- Pertuiset, E.** Expédition Pertuiset à la Terre de Feu : Rapport envoyé aux Sociétés géographiques. Small 8°
Paris, 1874
- Pertusier, C.** La Bosnie, considéré dans ses rapports avec l'Empire Ottoman. *Frontispiece.* 8° *Paris, 1822*
— See Phillips, New Voyages and Travels [3], Vol. 8: Appendix 1.

- Pertz, G. H.** Der älteste Versuch zur Entdeckung des Seeweges nach Ostindien im Jahre 1291. 4° *Berlin*, 1859
- Pertz, Karolvs Avgvstvs Fridericvs.** De Cosmographia Ethici, liber tres. 8° *Berlin*, 1853
- Perucca, Aristide.** In Birmania. *Portrait, map, and plates.* 8° 1886
- Pery, G. A.** Geographia e Estatistica Geral de Portugal e Colonias. *Maps.* 8° *Lisbon*, 1875
- Peschel, Oscar.** Geschichte des Zeitalters der Entdeckungen. 8° *Stuttgart*, 1858
- Geschichte der Erdkunde bis auf A. v. Humboldt und Carl Ritter. *Maps.* 8° *Munich*, 1865
- Neue Probleme der vergleichenden Erdkunde als Versuch einer Morphologie der Erdoberfläche. *Map.* 8° *Leipzig*, 1870
- Völkerkunde. 3rd edition. 8° *Leipzig*, 1876
- The Races of Man and their Geographical Distribution. Small 8° 1876
- The same. 3rd edition. *Plates.* 8° *Leipzig*, 1878
- Abhandlungen zur Erd- und Völkerkunde; herausgegeben von J. Löwenberg. 3 vols. 8° *Leipzig*, 1877-79
- Europäische Staatenkunde mit einem Anhang; Die Vereinigten Staaten von Amerika. Mit Benutzung der hinterlassenen Manuscripte Oscar Peschel's nach den Originalquellen bearbeitet von Otto Krimmel. Erster Band. Allgemeiner Theil; Das Russische Reich, Skandinavien, Dänemark, Das Britische Reich. [No more published.] 8° *Leipzig*, 1880
- Physische Erdkunde. Nach den hinterlassenen Manuscripten Oscar Peschel's selbständig bearbeitet und herausgegeben von Gustav Leipoldt. Zweite . . Auflage. 2 vols. *Maps and illustrations.* 8° *Leipzig*, 1884-85
- See Bianco.
- Pestalozzi, John Henry.** See Raumer.
- Pet, Arthur.** See Hakluyt, Vol. 1: Appendix 1.
- “**Pet,**” Cruises of the. See Hughes, R. E.
- Petachia, Rabbi, of Ratisbon.** Travels of, who in the latter end of the Twelfth Century visited Poland, Russia, Little Tartary, the Crimea, Armenia, Assyria, Syria, the Holy Land, and Greece. Hebrew and English, with Explanatory Notes by the Translator, Dr A. Benisch, and W. F. Ainsworth. 12° 1856
- Petelin, Evesko.** See Gottfried: Appendix 1.
- Peter, Bruno.** See Reiss and Stübel.
- Peter, R.** See Owen, D. D.
- Petermann, Dr Augustus.** Statistical Notes to the Cholera Map of the British Isles, 1831-33. 8° 1849
- Sir John Franklin, the Sea of Spitzbergen, and Whale Fisheries in the Arctic Regions. 8° 1852
- Historical Summary of the Five Years' Search after Sir John Franklin, from 1st January 1848 to 1st January 1853. 8° N.D.
- An Account of the Progress of the Expedition to Central Africa performed by order of Her Majesty's Foreign Office, under Messrs Richardson, Barth, Overweg, and Vogel, in the years 1850-51-52-53, consisting of Maps and Illustrations, with Descriptive Notes. Constructed and compiled from official and private materials by Augustus Petermann. Folio 1854
- Spitzbergen und die arktische Central-Region. (Ergänzungsheft, 16—Petermann's Mittheilungen.) *Maps.* 4° *Gotha*, 1865
- Erforschung der arktischen Central-Region durch eine Deutsche Nordfahrt. *Map.* 4° [*Gotha*, 1865]
- Das nördlichste Land der Erde. *Map.* 4° [*Gotha*, 1867]
- Die Deutsche Nordpol-Expedition, 1868. 4° [*Gotha*, 1868]
- Eine Kartenskizze von Dr Livingstone's neuen Forschungen. *Maps.* 4° [*Gotha*, 1870]
- Australien nach dem Stande der geographischen Kenntniss in 1871, mit geographisch-statistischem Compendium von C. E. Meinicke. (Ergänzungsheft, 29—Petermann's Mittheilungen.) 4° *coloured maps.* 4° *Gotha*, 1871
- The same. (Ergänzungsheft, 30—Petermann's Mittheilungen.) *Maps.* 4° *Gotha*, 1871
- Die neue Oesterreichische Nordpolar Expedition unter dem Commando von Weyprecht und Payer. 4° *Gotha*, 1872
- Die Süd-Amerikanischen Republiken Argentina, Chile, Paraguay und Uruguay nach dem Stande der geographischen Kenntniss in 1875. Nach originalen und offiziellen Quellen kartographisch dargestellt von A. Petermann. Nebst einem geographisch-statistischen Compendium von Prof. Dr H. Burmeister. (Ergänzungsheft, 39—Petermann's Mittheilungen.) *Map.* 4° *Gotha*, 1875
- Dr Livingstone's Erforschung des oberen Congo. 4° [*Gotha*, 1872]
- Geographie und Erforschung der Polar Regionen [Nordenskiöld, Finsch, Nares]. *Maps.* 4° [*Gotha*, 1876]
- The Expedition to the North Pole. Letter to the President of the R.G.S., 8th December 1876. MS. 8° *Gotha*, 1876

- Petermann, Dr Augustus.** See Maltebrun; Koldewey; also Arctic, H, Appendix 2; Germany, Gotha: Appendix 3.
- **and Bruno Hassenstein.** Inner-Afrika, nach dem Stande der geographischen Kenntniss im Jahre 1861 nach den Quellen bearbeitet. Erste Abtheilung: Nubische Wüste, Bajuda-Steppe, Darfur, Kordofan, und Takale, Land der Dinka und Nuehr, Dar Fertit, u. s. w. (Ergänzungsheft, 7—Petermann's Mittheilungen.) 2 coloured maps. 4°
Gotha, 1862
- **Inner-Afrika.** Dr E. Behm's Land uml Folk der Tebu; M. von Beurmann's Travels in 1862. (Ergänzungsheft, 8—Petermann's Mittheilungen.) Maps. 4°
Gotha, 1862
- **Inner-Afrika.** Antinori's Reise, 1860 und 1861; Beurmann's Reise. (Ergänzungsheft, 10—Petermann's Mittheilungen.) Maps. 4°
Gotha, 1862
- **Inner-Afrika.** Memoire zu den Karten: Reisen von Heuglin, Morlang, Harnier. (Ergänzungsheft, 11—Petermann's Mittheilungen.) 4°
Gotha, 1862
- Peters, Dr Carl.** Stanley and Emin Pasha. (From *Contemporary Review*.) 8° 1890
- **New Light on Dark Africa:** being the Narrative of the German Emin Pasha Expedition, its Journeyings and Adventures among the Native Tribes of Eastern Equatorial Africa, on the Lake Baringo and the Victoria Nyanza. Translated from the German by H. W. Dulcken, Ph.D. Map and illustrations. 8°
1891
- Peters, C. H. F.** Report on the Determination of the Longitude of Elmira. 8°
Albany, N. Y., 1864
- **Report on the Longitude and Latitude of Ogdensburgh.** 8°
1865
- Peters, J. C.** A Treatise on the Origin, Nature, Prevention, and Treatment of Asiatic Cholera. 12°
New York, 1866
- Peters, C. T.** Medico-topographical Report on Muscat. Folio°
1875
- Peters, W.** See Rohlf's.
- Petersen, Carl.** Erindringer fra Polarlandene Optegnede af, 1850-55. Udgivne af Lieut. L. B. Deichmann. Map. 12°
Copenhagen, 1857
- **Den sidste Franklin-Expedition** med "Fox," Capt. M'Clintock. Portrait, maps, plates, and facsimiles. 8°
Copenhagen, 1860
- Petersen, W.** See Schrenck and Maximowicz, Beiträge zur Kenntniss des Russischen Reiches, &c., 4.
- Peterson, E.** See Lanckoronski; also Turkey-in-Asia, A: Appendix 2.
- Petherick, John.** Egypt, the Soudan, and Central Africa, with Explorations from Khartoum on the White Nile to the Regions of the Equator. Map. 8°
1861
- **Land Journey westward of the White Nile,** from Abu Kuka to Gondokoro. Map. 8°
[1864]
- Petit, P.** See France, B, a: Appendix 2.
- Petit, V.** Cannes: Promenades des Étrangers dans la Ville et ses Environs. Crown 8°
Cannes [1866]
- Petit-Thouars.** See Du Petit-Thouen.
- Petitot, Émile.** Dictionnaire de la Langue Dènè-Dindjé, dialectes Montagnais ou Chippewayan, Peaux de Lièvre et Loucheux; renfermant en outre un grand nombre de termes propres a sept autres Dialectes de la même Langue; précédé d'une Monographie des Dènè-Dindjé d'une Grammaire, et de tableaux Synoptiques des Conjugaisons. [Bibliothèque de Linguistique et d'Ethnographie Américaines, publiée par Alph. L. Pinart, Vol. 2.] 4°
Paris, 1876
- **Vocabulaire Français - Esquimaux.** Dialecte des Tchiglit des bouches du Mackenzie et de l'Anderson; précédé d'une Monographie de cette tribu et de notes grammaticales. [Bibliothèque de Linguistique et d'Ethnographie Américaines, publiée par M. Alph. L. Pinart, Vol. 3.] 4°
Paris, 1876
- **Traditions Indiennes du Canada Nord-Ouest.** [Les Littératures Populaires de toutes les Nations, Tome 23.] 12°
Paris, 1886
- **Traditions Indiennes du Canada Nord-Ouest.** Textes Originaux et Traduction Littérale. 8°
Alençon, 1887
- **En Route pour la Mer Glaciale.** Illustrations. 12°
Paris [1887]
- **Les Grands Esquimaux.** Map and illustration. 12°
Paris, 1887
- **La Femme aux Métaux.** Légende Nationale des Dènè Couteaux-Jaunes du Grand Lac des Esclaves, Canada Nord-Ouest. 8°
Meaux, 1888
- **Quinze ans sous le Cercle polaire.** Mackenzie, Anderson, Youkon. Map and illustration. 12°
Paris, 1889
- **Autour du Grand Lac des Esclaves.** Map and portrait. 12°
Paris, 1891
- Petley, E. W.** Notes on Marmagao (Goa), Portuguese India. 8°
N. D.
- Petri, Dr E.** See Jadrinzew; Javorskij.
- Petrie, W. M. Flinders.** Tell el Hesy (Lachish). Illustrations. 4°
1891
- Petroff, Ivan.** Department of the Interior, Census Office: Report on the Population, Industries, and Resources of Alaska. Maps and plates. 4°
Washington, 1884
- **See United States, A (Tenth Census, 1880, Vol. 8): Appendix 2.**

- Petrusevitch, Major-Gen. Nicholas.** The Turcomans: Part 1. The Turcomans inhabiting the Country between the Uzboi (ancient bed of the Oxus) and the Northern confines of Persia; Part 2. The North-eastern Provinces of Khorassan; Part 3. Routes from Astrabad to Meshed; Part 4. Critique on Sir Henry Rawlinson's "Roads to Merv." (From the *Journal of the Caucasus Branch of the Imperial Russian Geographical Society*, Vol. 11, No. 1, for 1880.) Translated by Robert Michell. Folio* [1879]
- Pettersen, Karl.** Lofoten og Vesteraaen. *Map.* 8° *Tromsø*, 1880
— Om Internationela Polarexpeditioner. 8° *Stockholm*, 1883
— Det Europæiske Polarhav i Sommeren 1885. *Map.* 8° *Stockholm*, 1886
- Pettersen, A. L. F.** See Sweden, A: Appendix 2.
- Petty, William.** History of the Survey of Ireland, commonly called "The Down Survey," A. D. 1655-56. Edited by T. Aiskew Larcom. Small 4° *Dublin*, 1851
- Petzholdt, A.** Turkestan: auf Grundlage einer im Jahre 1871, unternommenen Bereisung des Landes. *Map.* Small 8° *Leipzig*, 1874
- Peuchet, J.** Dictionnaire Universel de la Géographie Commercante. 5 vols. 4° *Paris*, 1799-1800
— Statistique Elémentaire de la France. 8° *Paris*, 1805
- Peucker, Dr Karl.** Ueber Geländedarstellung auf Schulkarten. Ein Vortrag gehalten auf dem X. Deutschen Geographentag in Stuttgart im Jahr 1893. 8° *Berlin*, 1893
- Peyer, Gustav.** Geschichte des Reisens in der Schweiz; eine Culturgeschichtliche Studie. 12° *Bâle*, 1885
- Peyret, Alejo.** Cartas sobre Misiones. 8° *Buenos Ayres*, 1881
- Peyrère, Isaac de la.** See De la Peyrère.
- Peyssonnel, — de.** Observations Historiques et Géographiques sur les Peuples Barbares qui ont habité les bords du Danube et du Pont-Euxin. *Maps and plates.* 4° *Paris*, 1765
- Peyssonnel, J. A., and L. R. Desfontaines.** Voyages dans les Régences de Tunis et d'Alger. Publiés par Dureau de la Malle. 2 vols. *Maps and plates.* 8° *Paris*, 1838
- Peyton, John Lewis.** The Adventures of my Grandfather; with Extracts from his Letters, and other Family Documents, &c. 8° 1867
— The American Crisis, or Pages from the Note-Book of a State Agent during the Civil War. 2 vols. 8° 1867
— History of Augusta County, Virginia. 8° *Staunton*, 1882
— See Blundell.
- Peyton, Capt. Walter.** See Gottfried: Kerr, Vol. 9; Purchas, Vol. 1, Book 4: Appendix 1.
- Pezzana, Angelo.** L'Antichita del Mapamondo de' Pizigani, fatto nel 1367. vendicata dalle accuse del Padre Pellegrini. 12° *Parma*, 1807
- Pezzi, C. B.** Di Giovanni Cabotta rivelatore del settentrionale emisfero d'America con documenti inediti. *Plate.* 8° *Venice*, 1881
- Pezzl, Johann.** Beschreibung der Haupt und Residenz-Stadt Wien. 5th edition. 12° *Vienna*, 1824
— Beschreibung von Wien; verbessert und vermehrt von Franz Ziska. 18° *Vienna*, 1826
- Pfaff, C. G. F.** See Lauridsen.
- Pfeiffer, Ida.** A Lady's Voyage round the World. A selected Translation by Mrs Percy Sinnett. 12° 1851
— Journey to Iceland, and Travels in Sweden and Norway. From the German, by Charlotte Fenimore Cooper. 8° 1852
— A Woman's Journey round the World, from Vienna to Brazil, Chili, Tahiti, China, Hindostan, Persia, and Asia Minor. Translated from the German. *Plates.* 8° 1852
— Visit to the Holy Land, Egypt, and Italy. Translated from the German, by H. W. Dulcken. *Plates.* 8° 1853
- Pfeil, Joachim, Graf.** Vorschläge zur praktischen Kolonisation in Ost-Afrika. 8° *Berlin*, 1888
— Account of Travels in East Africa; Journeys through Kutu and Exploration of the Ulanga. MS. 4° 1888
- Pfeil, L., Graf. von.** Ein Beitrag zur Geschichte unserer Erde. *Map.* 8° *Berlin*, 1853
— Cometen und Meteor, die Haupt-Ursachen der Erd-Revolutionen. 8° *Berlin*, 1854
— Kometische Strömungen auf der Erdoberfläche. *Maps and plates.* Small 8° *Berlin*, 1879
- Pfouendes, C.** The Folk-Lore of Old Japan. 8° *Birmingham* [1880]
— Notes on the History of "Old Japan," and the History of Eastern Adventure, Exploration, and Discovery, and Foreign Intercourse with Japan. 8° 1882
- Pfund, J.** Essai Météorologique. 12° *Cairo*, 1877
— See Zarb.
- Phayre, Lieut.-Col. R.** Report on the Subject of his Tour among the Karen Mountain Tribes (East India), and the Efforts of the Rev. Dr and Mrs Mason for the Spread of Education and Civilization among them. [Parly. Rep.] Folio 1861

- Phayre, Lieut.-Col. R.** Report on the Road to Mahabulshwur, viâ Ambur Khind and Mundur Dew. *Maps*. [From the India Records, No. 65.] Royal 8° Bombay, 1862
- See Yule, Sir H.
- Phepels, Thomas.** See Churchill, Vol. 8 : Appendix 1.
- “**Philaethes.**” The History of Ceylon, from the Earliest Period to the year MDCCCXV. . . . By Philaethes, A.M. Oxon. To which is subjoined, R. Knox’s Historical Relation of the Island, with an Account of his Captivity, &c. *Map and plates.* 4° 1817
- Philebert, Gen. C.** La Conquête pacifique de l’Intérieur Africain, Nègres, Musulmans, et Chrétiens. *Maps and illustrations.* 8° Paris, 1889
- Philigret, Capt.** Canal Maritime de Suez : Observations Hydrographiques dans la Baie de Péluse. 8° Paris, 1857
- Philip, George, junr.** See Leutemann.
- Philippos, E.** The Syrian Christians of Malabar, otherwise called the Christians of S. Thomas. Edited by the Rev. G. B. Howard. 12° 1869
- Philippe, Charles.** See Possot.
- Philippi, Dr R. A.** Reise durch die Wüste Atacama auf Befehl der Chilenischen Regierung im Sommer 1853-54. *Maps and plates.* 4° Halle, 1860
- Jeografia. La Isla de Pascua i sus habitantes. Large 8°
- *Santiago de Chile*, 1873
- Descripcion de algunos Idolos Peruanos del Museo Nacional de Chile. *Plates.* Large 8° Santiago, 1891
- Philippus, Thomas.** Advantages of Emigration to Algoa Bay and Albany, South Africa. 12° 1864
- Philippson, Dr Alfred.** Zur Ethnographie des Peloponnes. *Map.* 4° [Gotha] 1880
- Studien über Wasserscheiden. 8° Leipzig, 1886
- Bericht über eine Reise durch Nord- und Mittel-Griechenland. *Map.* 8° Berlin, 1890
- Der Isthmos von Korinth. Eine geologisch-geographische Monographie. *Map and illustrations.* 8° Berlin, 1890
- Peloponnesische Bergfahrten. *Illustrations.* 8° Vienna, 1891
- Der Peloponnes, Versuch einer Landeskunde auf geologischer Grundlage. Large 8° Berlin, 1892
- See Galle.
- Philips, Melville.** See Melville, G. W.
- Philips, Miles.** See Hakluyt, Vol. 3 : Appendix 1.
- Phillip, Governor Arthur.** Voyage to Botany Bay, with an Account of the Establishment of the Colonies of Port Jackson and Norfolk Island, compiled from authentic papers; to which are added the Journals of Lieuts. Shortland, Watts, Ball, and Capt. Marshall, with an Account of their New Discoveries. *Map and plates.* 4° 1789
- See Pelham, Vol. 1 : Appendix 1.
- Phillippo, James M.** The United States and Cuba. 8° 1857
- Phillipps-Wolley, Clive.** Sport in the Crimea and Caucasus. 8° 1881
- Savage Svânetia. 2 vols. *Illustrations.* Crown 8° 1883
- A Sportsman’s Eden. 8° 1888
- Phillips, H.** A Brief Account of the Earthquake at Aix-la-Chapelle (Aachen), on Monday, 26th August 1878. 8° 1879
- Phillips, J.** The Rivers, Mountains, and Sea-Coast of Yorkshire; with Essays on the Climate, Scenery, and Ancient Inhabitants of the County. *Plates.* 8° 1853
- Vesuvius. *Map and plates.* Small 8° Oxford, 1869
- Phillips, Major J. Scott.** Interpretations, showing Scriptural Reasons for the Study of Prophecy; the Re-Settlement of the Seed of Abraham in Syria, and Arabia Scripturally explained; with Geographical Proofs and Maps. 12° 1860
- Phillips, Capt. T.** See Astley, Vol. 2 ; Churchill, Vol. 6 ; Allgemeine Historie, Vol. 3 : Appendix 1.
- Phillips, Sir Richard.** New Voyages and Travels, consisting of Originals and Translations. 9 vols. *Maps and plates.* 8° 1819-23
- [For Contents, see Appendix 1.]
- Phipps, Capt. Constantine John.** A Voyage towards the North Pole undertaken by His Majesty’s command, 1773. *Maps, plates, and tables.* 4° 1774
- Voyage au Pole Boréal, fait en 1773, par ordre du Roi d’Angleterre. Traduit de l’Anglois. *Maps.* 4° Paris, 1775
- See Markham, A. II ; also Pinkerton, Vol. 1 : Appendix 1.
- Phrysius, Gemma.** De Principiis Astro-nomiæ et Cosmographiæ, deque usu Globi ab eodem editi ; item, de Orbis Divisione, et Insulis rebusque nuper inventis. 12° Antwerp, 1553
- Phythian, J. C.** Scenes of Travel in Norway. Small 8° [1877]
- Piaggia, C.** Dell’ Arrivo fra i Niam-Niam, e del Seggiorno sul lago Tzana in Abissinia. 8° Lucca, 1877
- Piassetsky, P.** Voyage à travers la Mongolie et la Chine [with Sosnosky]. Traduit du Russe, . . . par Aug. Kuscinski. *Map and illustrations.* Large 8° Paris, 1883
- Russian Travellers in Mongolia and China. Translated by J. Gordon-Cumming. 2 vols. *Illustrations.* Small 8° 1884

- Piat, Alfred.** Projet de Création au moyen de Ressources d'exécution à tirer de l'œuvre même d'un Port de Guerre et de Commerce en eau profonde à Cabourg (Calvados), pour suppléer à l'insuffisance irrémédiable de Cherbourg et du Havre. *Map and plans.* 4° *Paris*, 1887
- Picard, Charlotte.** La Chaumière Africaine. [Shipwreck of the "Medusa."] *Map.* 12° *Dijon* [? 182-]
- Piccone, Antonio.** *See* Issel.
- Pichardo, Don Estéban.** Diccionario Provincial Casi-Razonado de Voces Cubanas. 8° *Havana*, 1849
— Geografía de la Isla de Cuba. Royal 8° *Havana*, 1854
— Nueva Carta Geotopografica de la Isla de Cuba. 8° *Havana*, 1870
— Memoria Justificativa de la Carta Geo-Coro-Topo-Grafica del Departamento Occidental de la Isla de Cuba hasta el limite Oriental de Nueva Filipina. 4 parts. 8° *Havana*, N. D.
- Pichat, A.** Géographie Militaire du Bassin du Rhin. *Map and plans.* 8° *Paris*, 1876
- Pichon, Dr Louis.** Un Voyage au Yunnan. *Map.* 12° *Paris*, 1893
- Pickering, C.** *See* Wilkes.
- Pickering, John.** A Lecture on Telegraphic Language. 8° *Boston, Mass.*, 1833
— Remarks on the Indian Languages of North America. Royal 8° 1836
— Eulogy on Nathaniel Bowditch, President of the American Academy of Arts and Sciences; including an Analysis of his Scientific Publications. 8° *Boston, Mass.*, 1838
— Memoir on the Language and Inhabitants of Lord North's Island. 4° *Cambridge, Mass.*, 1845
- Picking, Capt. H. F.** *See* United States, E, a, Hydrographic Office Publications: Appendix 2.
- Picot, E.** *See* Uréchi.
- Picquet, Charles.** Table Alphabétique en forme d'Itinéraire, des Rues, Ruelles, Culs-de-Sac, &c., &c., qui se trouvent dans le Plan Routier de la Ville de Paris et de ses Faubourgs. 8° *Paris*, 1805
— Catalogue Méthodique d'un choix de Globes et Sphères, d'Atlas et de Cartes, Astronomiques, Géographiques, Topographiques, &c. 8° *Paris*, 1837
- Pictet, Camille, and Maurice Bedot.** Compte Rendu d'un voyage scientifique dans l'archipel Malais. 8° *Geneva*, 1893
- Pictet, J. P.** Itinéraire des Vallées autour du Mt.-Blanc. *Map.* 12° *Geneva*, 1818
- Piddington, Henry.** Researches on the Gale and Hurricane in the Bay of Bengal, 3rd to 5th June 1839. *Maps.* 8° *Calcutta*, 1839
- Piddington, Henry.** Ten Memoirs on the Law of Storms as applying to the Tempests of the Indian and Chinese Seas, 1839-42. *Maps.* 8° *Calcutta*, 1839-43
— The Horn-Book of Storms for the Indian and China Seas. *Diagram.* 8° *Calcutta*, 1845
- Piedrahita, L. F. de.** Historia General de las Conquistas del nuevo reyno de Granada. Folio *Amberes* [N. D. ? 1688]
- Pieraggi, E.** *See* Scrope.
- Pierce, Josiah, junr.** The Economic Use of the Plane-Table in Topographical Surveying; with an Abstract of the Discussion upon the Paper. *Plate.* 8° 1888
- Pierling, P.** L'Italie et la Russie au XVI^e siècle: Voyages de Paoletto Centurione à Moscow, Dmitri Guérassimov à Rome, Gian Francesco Citus à Moscow. 12° *Paris*, 1892
- Pierotti, Ermete.** Une Caravane pour la Syrie, la Phénice, et la Palestine. 12° *Lausanne*, 1869
- Pierpont, Edward.** Fifth Avenue to Alaska. *Maps.* Small 8° 1884
- Piessé, Louis.** Vichy et ses Environs. *Plan.* Small 4° *Paris*, 1855
— Guide aux Eaux Thermales du Mont Doré, de Sainte Alyre, de Royat, de la Bourboule, et de Saint Nectaire, avec la Description du Clermont Farrand. 12° *Paris*, 1856
— *See* Joanne.
- Pigafetta, Antonio.** Primo Viaggio intorno al Globo Terraqueo ossia Ragguaglio della Navigazione alle Indie Orientali per la via d'Occidente fatta dal Cavaliere Antonio Pigafetta . . . 1519-22. Ora pubblicato per la prima volta . . . e corredato di note da Carlo Amoretti. Con un Transunto del Trattato di Navigazione dello stesso autore. *Maps.* 4° *Milan*, 1800
— Premier Voyage autour du Monde, par le Chev. Pigafetta, sur l'escadre de Magellan . . . 1519-22; suivi de l'Extrait du Traité de Navigation du même auteur; et d'une Notice sur le Chevalier Martin Behaim, &c. *Maps and plates.* 8° *Paris*, An. 9 [1801]
— *See* Matkovic; also Hakluyt Soc. Publ., Vol. 52; Pinkerton, Vol. 11; Purchas, Vol. 1, Book 2; Ramusio, Vol. 1: Appendix 1.
- Pigafetta, Filippo.** Relazione del Reame di Congo et delle circonvicine contrade. Tratta dalli Scritti et Ragionamento di Odoardo Lopez, Portoghese, per Filippo Pigafetta, con disegni vari di Geografia, di piante, d'habiti, d'animali, e altro. *Maps and plates.* Small square 8° *Rome*, 1591

- Pigafetta, Filippo.** A Report of the Kingdom of Congo, a Region of Africa, and of the Countries that border rounde about the same. Drawen out of the Writings and Discourses of Odoardo Lopez a Portingall, by Philippo Pigafetta. Translated out of Italian by Abraham Hartwell. *Plates.* Small 4° 1597
- A Report of the Kingdom of Congo, and of the Surrounding Countries: Drawn out of the Writings and Discourses of the Portuguese Duarte Lopez, by Filippo Pigafetta, in Rome, 1591. Newly translated from the Italian; and edited, with Explanatory Notes, by Margarite Hutchinson; with *facsimiles of the original maps*, and a Preface by Sir Thomas Fowell Buxton. 8° 1881
- See Churchill, Vol. 8; Purchas, Vol. 2, Book 7: Appendix 1.
- Piggot, J.** Persia, Ancient and Modern. 8° 1874
- Pigou, F.** See Dalrymple, Repertory, Vol. 2: Appendix 1.
- Pijnappel, Dr J.** Geographie van Nederlandsch-Indie. 8° 1868
The Hague, 1868
- Pike, Nicholas.** Sub-tropical Rambles in the Land of the Aphanapteryx: Personal Experiences, Adventures, and Wanderings in and around the Island of Mauritius. *Map and plates.* 8° 1873
- Pike, Zebulon, M.** Exploratory Travels through the Western Territories of North America: comprising a Voyage from St Louis, on the Mississippi, to the Source of that River, and a Journey through the Interior of Louisiana and the North-Eastern Provinces of New Spain, in 1805-7. *Maps.* 4° 1811
- See Eyriès, Vol. 9: Appendix 1.
- Pike, Warburton.** The Barren Ground of Northern Canada. *Map.* 8° 1892
- Pilkington, C.** See Dent, C. T.
- Pilkington, J.** View of the Present State of Derbyshire, with an Account of its most remarkable Antiquities. 2 vols. *Map and plates.* 8° Derby, 1789
- Pilling, James Constantine.** Bibliography of the Siouan Language. 8°
Washington, 1887
- Bibliography of the Eskimo Language. 8°
Washington, 1887
- Bibliography of the Iroquoian Languages. Large 8°
Washington, 1888
- Bibliography of the Muskogean Languages. Large 8°
Washington, 1889
- Bibliography of the Algonquian Languages (Smithsonian Institution, Bureau of Ethnology). *Facsimiles.* 8°
Washington, 1891
- Ditto. Bibliography of the Athapascan Languages. 8°
Washington, 1892
- Pilling, James Constantine.** Ditto. Bibliography of the Salishan Languages. 8°
Washington, 1893
- Ditto. Bibliography of the Chinookan Languages (including the Chinook Jargon). 8°
Washington, 1893
- Pillsbury, J. E.** See United States, E, a, Hydrographic Office Publications, No. 41a: Appendix 2.
- Pilot, Rev. W.** Geography of Newfoundland, for the use of Schools. *Map.* 12°
N. D.
- Pim, Bedford.** An Earnest Appeal to the British Public on behalf of the missing Arctic Expedition. 8° 1857
- Notes on Cherbourg. *Map.* 8° 1858
- The Gate of the Pacific. *Maps and plates.* 8° 1863
- The Negro and Jamaica. 8° 1866
- An Essay on Feudal Tenures. 8° 1871
- Pimenta, Nicholas.** See Purchas, Vol. 2, Book 10: Appendix 1.
- Pimodan, Capt. de.** De Goritz à Sofia: Istrie, Dalmatie, Monténégo, Grèce, Turquie, Bulgarie. 12°
Paris, 1893
- Pina, A. de.** Deux Ans dans le l'ays des Epices. (Iles de la Sonde.) 12°
Paris, 1880
- Pinart, A. L.** Les Aléoutes et leur Origine. 8°
Paris [1872]
- Catalogue des Collections Rapportées de l'Amérique Russe (aujourd'hui Territoire d'Alaska). 8°
Paris, 1872
- Eskimaux et Kolochoes: Idées Religieuses et Traditions des Kaniagmioutes. 8°
Paris, 1873
- Notes sur les Kolochoes. 8°
Paris, 1873
- Voyage à la Côte Nord-ouest d'Amérique d'Ounlashka à Kadiak (Îles Aléoutiennes et Péninsule d'Alaska). *Map.* 8°
Paris, 1874
- Sur les Atnahs. 8°
Paris, 1875
- La Caverne d'Aknañh, Île d'Ounga (Archipel Shumagin, Alaska). *Plates.* Large 4°
Paris, 1875
- Voyages à la Côte Nord-ouest de l'Amérique, exécutés durant les années 1870-72. Vol. 1, Part 1. (Histoire naturelle.) *Plates.* Large 4°
Paris, 1875
- La Chasse aux Animaux Marins et les Pêcheries chez les indigènes de la Côte Nord-ouest d'Amérique. 8°
Boulogne, 1875
- Bibliothèque de Linguistique et d'Ethnographie Américaines. Vol. 1. 4°
Paris, 1875
- See Petitot.
- Pinchot, Gifford.** Biltmore Forest, the property of Mr George W. Vanderbilt: an account of its treatment, and the results of the first year's work. *Map and illustrations.* 8°
Chicago, 1893
- Pinckard, G.** Notes on the West Indies, written during the Expedition under the command of the late General Sir Ralph Abercromby; including Observations on

Pinckard, G.—*continued.*

the Island of Barbadoes, and the Settlements captured by the British Troops upon the Coast of Guiana. 3 vols. 8° 1806

Pindar, Sir Paul. See Purchas, Vol. 2, Book 9: Appendix 1.

Pinder, M. See Parthey, G.

Pinder, W. See Purchas, Vol. 2, Book 10: Appendix 1.

Pingle, R. See Hakluyt, Vol. 1: Appendix 1.

Pingré, Canon —. See Verdun.

Pingré, R. Russia; or, Miscellaneous Observations on the Past and Present State of that Country and its Inhabitants. *Plates.* 8° 1833

Pinkas, Julio. Comissão de Estudos da Estrada de Ferro do Madeira e Mamore. Relatório apresentado a S. Ex. o Sr. Conselheiro Joás Ferreira de Moura, Ministro e Secretario de Estado dos Negocios da Agricultura, Commercio e Obras Publicas. *Maps and photographs.* 4° Rio de Janeiro, 1885

Pinkerton, John. Modern Geography: a Description of the Empires, Kingdoms, States, and Colonies, with the Oceans, Seas, and Isles, in all Parts of the World, including the most Recent Discoveries and Political Alterations; the Astronomical Introduction by the Rev. S. Vince. 2 vols. *Maps.* 4° 1802

— Another edition. The Astronomical Introduction by M. la Croix. Translated by J. Pond. 2 vols. *Maps.* 4° 1811

— A General Collection of the Best and Most Interesting Voyages and Travels in all Parts of the World, many of which are now first translated into English. 17 vols. *Maps and plates.* 4° 1808-14 [For Contents of these volumes, see Appendix 1.]

Pintado, A. A. See Astley, Vol. 1; Kerr, Vol. 7: Appendix 1.

Pinto, A. de Serpa. How I Crossed Africa, from the Atlantic to the Indian Ocean, through unknown Countries, Discovery of the Great Zambesi, &c. Translated from the Author's manuscript, by Alfred Elwes. 2 vols. *Maps and illustrations.* 8° 1881

Pinto, Fernan Mendez. Historia Oriental de las Peregrinaciones de Fernan Mendez Pinto, Portugues, adonde se escriven muchas, y muy estrañas cosas que vio, y oyó en los Reynos de la China, Tartaria, Sornao, que vulgarmente se llama Siam, Calamiñam, Peguu, Martauan, y otros muchos de aquellas partes Orientales, de que en estas nuestras de Occidente ay muy poca, o ninguna noticia. . . . Traduzido de Portugues en Castellano por . . . Francisco de Herrera Maldonado, &c. Folio Madrid, 1627

Pinto, Fernan Mendez. Les Voyages aventureux de Fernand Mendez Pinto. Fidèlement traduits de Portugais en François par le Sieur Bernard Figuier. Small 4° Paris, 1645

— The Voyages and Adventures of Ferdinand Mendez Pinto, the Portuguese. Done into English by Henry Cogan. With an Introduction by Arminius Vambery. (The Adventure Series.) *Map and illustrations.* 8° 1891

— See Laharpe, Vol. 4; Purchas, Vol. 3: Allgemeine Historie, Vol. 10: Appendix 1.

Pinzas, J. M. See Wertheman.

Pinzon, Vincent Yanes. See Gottfried: Allgemeine Historie, Vol. 13; General Collection of Voyages and Travels, p. 610: Appendix 1.

Piotrowski, Rufin. My Escape from Siberia. [Translated.] *Portrait and map.* 8° 1863

Piry, A. Theophile. Le Saint Edit: Étude de Littérature Chinoise. 4° Shanghai, 1879

Pisonis, Gulielmi, Medici Amsteldamensis, de India utriusque re naturali et medica, Libri quatuordecim. *Plates.* Folio Amsterdam, 1658

Pissis, A. Geografia fisica de la República de Chile. Small 8°, and Atlas oblong 4° Paris, 1875

Pitcairn, W. D. Two Years among the Savages of New Guinea; with Introductory Notes on North Queensland. *Map.* Crown 8° 1891

Pitfield, Alex. See Waller, Richard.

Pitman, C. B. See Bonvalot.

Pitman, Sir Isaac. Manual of Phonography, or Writing by Sound: a Natural Method of Writing by Signs that represent Spoken Sounds, adapted to the English Language as a Complete System of Phonetic Shorthand. 12° 1860

— The Phonographic Teacher: a Guide to a Practical Acquaintance with the Art of Phonetic Short-hand. 12° 1860

— The Phonographic Reader: . . . Lessons in Phonetic Short-hand. 12° 1860

Pitman, R. B. On the Practicability of Joining the Atlantic and Pacific Oceans by a Ship Canal across the Isthmus of America. *Map.* 8° 1825

Pittakys, K. S. L'Ancienne Athènes, ou la Description des Antiquités d'Athènes. *Plates.* 8° Athens, 1835

Pittier, H. Apuntaciones, sobre el clima y geografia de la República de Costa Rica. Resultados de las Observaciones practicadas en el año de 1889. (De los Anales d. Instit. físico geográf. nacional. Tomo 2, 1889.) 12° San José, 1890

— Viaje de Exploracion al Valle del Rio Grande de Térraba. *Map.* 12° San José, 1891

- Pitts, Joseph.** See "The World Displayed," Vol. 17: Appendix 1.
- Pitzipios, Prince.** The Eastern Question Solved, in a Letter to Lord Palmerston. 8° 1860
- Pizarro, Francisco.** See Hakluyt Soc. Publ., Vol. 47; Gottfried; Kerr, Vol. 4; Laharpe, Vol. 10; Purchas, Vol. 4, Book 7; Ramusio, Vol. 3; Allgemeine Historie, Vol. 15; Knox's New Collection, Vol. 1; "The World Displayed," Vol. 3: Appendix 1.
- Pizarro, Gonzalo.** See Hakluyt Soc. Publ., Vol. 24; Kerr, Vol. 4; Allgemeine Historie, Vol. 15: Appendix 1.
- Pizarro, Hernando.** See Hakluyt Soc. Publ., Vol. 47; Burney, Vol. 1; Ramusio, Vol. 3; Ternaux-Compans, Vol. 4: Appendix 1.
- Pizarro, J.** See Allgemeine Historie, Vol. 18: Appendix 1.
- Pizigani.** See Pezzana.
- Plaisted, Barthol.** Journal from Calcutta in Bengal, by Sea to Busserah, from thence across the Great Desert to Aleppo, and from thence to Marseilles, and through France to England in 1750; to which are added Capt. Elliot's Directions for Passing over the Little Desert, from Busserah, by the way of Bagdad, Mousul, Orfa, and Aleppo; an Account of the Countries, Cities, and Towns adjacent to Bengal; with a Journal of the Proceedings of the "Doddington" East Indiaman, till she was unfortunately wrecked on the East Coast of Africa, by Mr Webb. *Map.* 12° 1758
- Planche, J. R.** Descent of the Danube, from Ratisbon to Vienna, during 1827; with Anecdotes and Recollections, Historical and Legendary. . . . *Map and plate.* 8° 1828
- Planci, Jani.** De Conchis Minus Notis liber; cui accessit specimen Aëstus reciproci Maris superi ad Littus Portumque Arimini. *Plates.* 4° Rome, 1760
- Plänckner, J. von.** Der Inselsberg und seine Aussicht, dargestellt durch ein 90 Zoll langes Panorama und erläutert durch ein Winkelblatt und eine kurze Beschreibung. *Diagram and coloured plate.* Large 8° Gotha, 1839
- Plater, William.** Ptolemy's Knowledge of Arabia, especially of Hadhramaut and the Wilderness El-Ahkaf. *Map.* 8° 1845
- Plateau, F.** Les Voyages des Naturalistes Belges. 8° Brussels, 1876
- Platzmann, J.** Aus der Bai von Paranagua. 8° Leipzig, 1866
- Playfair, G. M. H.** The Cities and Towns of China: a Geographical Dictionary. 8° Hongkong, 1879
— The Mystery of Ta-Ts'in. 8° N.D.
- Playfair, Sir R. Lambert.** History of Arabia Felix, or Yemen, from the Commencement of the Christian Era to the Present Time, including an Account of the British Settlement of Aden. [From the India Records, No. 49, Bombay.] *Map.* Royal 8° Bombay, 1859
— A Paper on Irrigation in the Deccan and Southern Maratha Country. [From the India Records, No. 5, Irrigation Series.] *Maps.* Royal 8° Bombay, 1866
— Travels in the Footsteps of Bruce in Algeria and Tunis, illustrated by Facsimiles of the Original Drawings. *Plates.* 4° 1877
— The Scourge of Christendom: Annals of British Relations with Algiers prior to the French Conquest. *Plans and illustrations.* 8° 1884
— Tunis. Report of a Consular Tour in 1885. *Maps.* 8° 1885
— The Bibliography of the Barbary States. Part I. Tripoli and the Cyrenaica. Roy. Geog. Soc. Suppl. Papers, Vol. 2. *Map.* 8° 1887
— A Bibliography of Algeria. Roy. Geog. Soc. Suppl. Papers, Vol. 2. 8° 1889
— See Murray, J.; Handbooks, Africa.
— and Dr Robert Brown. A Bibliography of Morocco from the Earliest Times to the end of 1891. Roy. Geog. Suppl. Papers, Vol. 3, Part 3. *Map.* Large 8° 1893
— and — Letourneux. Memoir on the Hydrographical System and the Freshwater Fish of Algeria. 8° 1871
- Playfair, William.** The Commercial and Political Atlas, representing, by means of stained copperplate Charts, the Progress of the Commerce, Revenues, Expenditure, and Debts of England, during the whole of the Eighteenth Century. 3rd edition. 4° 1801
- Playse, J.** See Purchas, Vol. 3, Book 4: Appendix 1.
- Pleasanton, A. J.** On the Influence of the Blue Colour of the Sky in developing Animal and Vegetable Life. 8° Philadelphia, 1871
- Plener, Ernst von.** The English Factory Legislation. Translated by F. L. Wiennmann, with Introduction by A. J. Mundella. 8° 1873
- Pleschéff, Capt. Sergey.** Survey of the Russian Empire, according to its present newly regulated State, divided into different Governments. Translated from the Russian, with Additions, by J. Smirnov. *Map and plate of arms and uniforms.* 8° 1792
- Pleske, T.** See Helmersen and Schrenck, 4, 7.

- Pliny.** The Natural History of. Translated, with copious Notes and Illustrations, by John Bostock and II. T. Riley. 6 vols. 12° 1855-57
- Pliny the Younger.** See Loblely.
- Plowden, Walter Chichele.** Travels in Abyssinia and the Galla Country, with an Account of a Mission to Ras Ali in 1848 . . . Edited by Trevor Chichele Plowden. *Maps.* 8° 1868
- Plumtre, Anne.** See Pouqueville.
- Plunkett, Capt. G. T.** The Conversation Manual: a Collection of 670 useful Phrases in English, Hindustani, Persian, and Pashtù, with Summaries of the Grammars of these Languages, and a Vocabulary of nearly 1,500 words, for the use of Engineer Officers and others on the North-West Frontier and in India. 8° 1875
— English-Arabic Vocabulary, compiled for the use of Residents and Travellers in Egypt. 12° *Cairo* [1886]
— Walks in Cairo: a Guide to the most Picturesque Streets and Buildings in the Capital of Egypt. 2nd edition. *Map.* 12° 1889
- Plymley, Joseph.** General View of the Agriculture of Shropshire, with Observations. *Map and plates.* 8° 1803
- Pocock, Edward.** Specimen Historiæ Arabum . . . accessit Historia Veterum Arabum ex Abu'l Feda: cura Antonii I. Sylvestre de Sacy. Edidit Josephus White. *Portrait.* 4° *Oxford*, 1806
— See Twells, Dr.
- Pococke, Richard.** Description of the East and some other Countries; containing Observations on Egypt, Palestine, Syria, Mesopotamia, Cyprus, Candia, the Islands of the Archipelago, Asia Minor, Thrace, Greece, and some other parts of Europe. 2 vols. *Maps and plates.* Folio 1743-45
— See Pinkerton, Vols. 10, 15; Knox's New Collection, Vol. 6; "The World Displayed," Vols. 12, 13; Appendix 1.
- Podiebrad, David J.** Alterthümer der Prager Josefstadt: Israelitischer Friedhof, Alt-Neu-Schule, und andere Synagogen, &c. *Plates.* 16° *Prague*, 1855
- Poeppig, E.** Reise in Chile, Peru, und auf dem Amazonstrom, während der Jahre 1827-32. 2 vols. 4°, Atlas folio *Leipzig*, 1835-36
- Poestion, J. C.** Island: Das Land und seine Bewohner nach den neuesten Quellen. *Map.* 8° *Vienna*, 1885
- Poey, Andres.** Sur les Tempêtes Électriques, et la Quantité de Victimes que la foudre fait Annuellement aux États-Unis d'Amérique et à l'île de Cuba. Royal 8° *Versailles*, 1855
- Poey, Andres.** Mémoire sur la Fréquence des Chutes de Grêles à l'île de Cuba, des cas qui eurent lieu de 1784 à 1854, et des Températures minima de la Glace et de la Gelée Blanche observées dans cette île. 8° *Paris*, 1855
— Météorologie: des Caractères Physiques des Éclairs en Boules et de leur affinité avec l'état sphéroïdal de la matière. 8° *Paris*, 1855
— Tableau Chronologique des Tremblements de Terre ressentis à l'île de Cuba de 1551 à 1855; avec Supplément. 2 parts. 8° *Paris*, 1855
— The same. Supplément. Accompagné d'une Note additionnelle sur la force ascensionnelle qu'exercent les Ouragans, &c. 8° *Paris*, 1855
— Couleur des Étoiles et des Globes filants observés en Angleterre de 1841 à 1855. 4° *Paris*, 1856
— Couleurs des Étoiles et des Globes filants observés en Chine pendant vingt-quatre Siècles, depuis le VII^e Siècle avant Jésus-Christ jusqu'au milieu du XVII^e Siècle de notre Ère. 4° *Paris*, 1856
— Analyse des Hypothèses Anciennes et Modernes qui ont été émises sur les Éclairs sans Tonnerre. 2 parts. Royal 8° *Versailles*, 1856-57
— Considérations Philosophiques sur un Essai de Systématisation Subjective des Phénomènes Météorologiques. 8° *Lyon*, 1857
— Couleurs des Globes filants observés à Paris de 1841 à 1853, avec l'Indication des Traînées, des Fragments, &c., diversement colorés, observés tant en Chine qu'en Angleterre. 4° *Paris*, 1857
— Relacion de los Trabajos Físicos y Meteorológicos, destinada para servir de Introduccion a las futuras Tareas del Observatorio Meteorológico de Aquella Ciudad, redactada por Don Ramon de la Sagra. 8° *Paris*, 1858
— Catalogue Chronologique des Tremblements de Terre, ressentis dans les Indes-Occidentales de 1530 à 1858; suivi d'une Bibliographie Scéismique concernant les travaux relatifs aux Tremblements de Terre des Antilles. Royal 8° *Versailles*, 1858
— Répartition Géographique de l'Universalité des Météores en Zones Terrestres, Atmosphériques, Solaires, ou Lunaires, et de leurs Rapports entre elles. 8° *Paris*, 1858
— Couleurs des Globes filants observés à Paris de 1853 à 1859. 4° *Paris*, 1859
— Description de deux magnifiques Aurores Boréales observées à la Havane. [2 leaves.] Royal 8° *Versailles*, 1859
— Constitution des Halos observés à la Havane, et de leur rapport avec les Phases de la Lune. Royal 8° *Versailles*, 1859

- Poey, Andrea.** Aurore Boréale-orientale observée à la Havane dans la nuit du 24 au 25 Mars 1860. 4° *Versailles*, 1860
- Loi de la Coloration et de la Décoloration des Étoiles, du Soleil et des Planètes. Royal 8° *Versailles*, 1860
- Sur les Éclairs sans Tonnerre, observés à la Havane, pendant l'année 1859 dans le Sein des Cumulo Stratus isolés de l'Horizon. [2 *leaves*.] Royal 8° *Versailles*, 1860
- Expériences sur les Ombres Prisma-tiques, observées à la Havane, en rapport avec la Déclinaison du Soleil et l'état atmosphérique. Royal 8° *Versailles*, 1861
- Table Chronologique de quatre cents Cyclones qui ont sévi dans les Indes Occidentales et dans l'Océan Atlantique Nord. 8° *Paris*, 1862
- Relation Historique et Théorie des Images Photo-Électriques de la Foudre, observées depuis l'an 360 de notre Ère jusqu'en 1860. 16° *Paris*, 1864
- See France, B, b, Dépôt des Cartes et Plans de la Marine, No. 513: Appendix 2.
- Poey, Felipe.** Compendio de la Geografia de la Isla de Cuba. Parte 1. Topografia. 12° *Havana*, 1836
- The same, 3rd edition. 8° *Havana*, 1842
- Pogge, Paul.** Im Reiche des Muata Janwo. Tagebuch meiner im Auftrage der Deutschen Gesellschaft zur Erforschung Aequatorial-Afrika's in die Lunda-Staaten unternommenen Reise. *Map and plates*. 8° *Berlin*, 1880
- See Wissmann.
- Pogodin, —.** See Baer and Hølmersen, 10.
- Pogson, Norman Robert.** Report of the Government Astronomer upon the Proceedings of the Observatory, in connexion with the Total Eclipse of the Sun on 18th August 1868, as observed at Masulipatam, Vunpurthy, Madras, and other Stations in Southern India. *Plates*. 8° 1868
- Telegraphic Determinations of the Difference of Longitude between Karachi, Avانشi, Roorkee, Pondicherry, Colombo, Jaffna, Muddapur, and Singapore, and the Government Observatory, Madras. 8° *Madras*, 1884
- See India, N, Madras Observations: Appendix 2.
- Pogson, Captain W. R.** A History of the Boondelas. *Map and plates*. 4° *Calcutta*, 1828
- Narrative during a Tour to Chateegaon, 1831. *Map and plate*. 8° *Serampore*, 1831
- Pohl, John Emanuel.** Reise im innern von Brasilien: auf allerhöchsten Befehl seiner Majestät des Kaisers von Oesterreich, Franz des Ersten, in 1817-21. Vol. 1. 4° *Vienna*, 1832
- Pohl, J. J., and J. Schabus.** Tafeln zur Reduction der in Millimetren abgelesenen Barometerstände auf die Normaltemperatur von 0° Celsius. 8° *Vienna*, 1852
- Tafeln zur Vergleichung und Reduction der in verschiedenen Längenmassen abgelesenen Barometerstände. 8° *Vienna*, 1852
- Pointis, M. de.** A Genuine and Particular Account of the Taking of Carthage by the French and Buccaniers in the year 1697 . . . By the Sieur Pointis; with a Preface giving an Account of the Original of Carthage in 1532, &c. Small 8° [1740]
- [Bound with a "Journal of the Expedition to La Guira and Porto Cavallos"; and "Original Papers relating to the Expedition to Cuba."]
- See Burney, Vol. 4: Appendix 1.
- Poiré, Eugène.** La Tunisie Française. 12° *Paris*, 1892
- Poiret, Abbé.** Voyage en Barbarie, ou Lettres écrites de l'Ancienne Numidie pendant 1785-86, sur la Religion, les Coutumes, et les Mœurs des Maures et des Arabes-Bédouins; avec un Essai sur l'Histoire Naturelle de ce pays. 2 vols. 8° *Paris*, 1789
- Pokorny, Dr A.** See Kirchoff.
- Polack, J. S.** New Zealand: being a Narrative of Travels and Adventures during a Residence in that Country between 1831-37. 2 vols. *Map and plates*. 8° 1838
- Polak, Dr J. E.** Persien: das Land und seine Bewohner. Ethnographische Schilderungen. 2 vols. in 1. 8° *Leipzig*, 1865
- "Polaris." Narrative of the North Polar Expedition, U.S. ship "Polaris," Capt. Charles Francis Hall commanding. Edited under the direction of the Hon. G. M. Robeson, Secretary of the Navy, by Rear-Admiral C. H. Davis, U.S.N., U.S. Naval Observatory, 1876. *Maps and plates*. 4° *Washington*, 1876
- Scientific Results of the United States Arctic Expedition, steamer "Polaris," C. F. Hall commanding. Vol. 1. Physical Observations. By Emil Bessels. *Map and plates*. 4° *Washington*, 1876
- See Markham, A. H.
- Poli, Baldassare.** Sull' insegnamento dell' Economia Politica o Sociale in Inghilterra. 8° *Milan* [1862]
- Poljakow, J. S.** Journey to the Island of Sakhalin, 1881-82. [In Russian.] *Map*. 8° *St Petersburg*, 1883
- Reise nach der Insel Sachalin in den Jahren 1881-82. Aus dem Russischen übersetzt von Dr A. Arzruni. 8° *Berlin*, 1884

- Pollen, J. H.** A Description of the Trajan Column. *Plate.* 8° 1874
- Pollexfen, Lieut. J. J.** Report on the Rajppeeda and adjoining Districts, surveyed 1852 to 1855. *Map.* Statistical Return of the Rajppeeda Districts. Disputes within the Rajppeeda Territory, and between that Territory and the adjoining. [From the India Records, No. 23.] Royal 8° *Bombay*, 1856
- Pollington, Viscount.** Half round the Old World. Being some account of a Tour in Russia, the Caucasus, Persia, and Turkey, 1865-66. *Map.* 8° 1867
- Pollnitz, Charles Lewis, Baron de.** Memoirs: being the Observations he made in his late Travels from Persia through Germany, Italy, France, Flanders, Holland, England, &c.; discovering not only the Present State of the Chief Cities and Towns, but the Characters of the Principal Persons at the Several Courts. 4 vols. 8° 1537
- Pollock, Sir F.** See Dent, C. T.
- Pollock, Major.-Gen. F. L.** See Bellew.
- Polo, Marco.** See Marco Polo.
- Polybius.** The General History of Polybius, translated from the Greek by Mr Hampton. 4th edition. 3 vols. 8° 1809
- Pomba, C.** Notizie Sopra una Nuova Carta d'Italia in rilievo a superficie curva nella scala di 1: 1,000,000 tanto per le altezze come per le distanze. Large 8° *Turin*, 1884
- Pombeiros, Journey of the.** See Lacerda.
- Pompe van Meerdervoort, J. L. C.** Vijf Jaren in Japan (1857-63). Bijdragen tot de Kennis van het Japansche Keizerrijk en zijne Bevolking. 2 vols. *Map and plates.* 8° *Leyden*, 1867-68
- Ponceau, Peter du.** See Gutzlaff.
- Ponce, John (Juan Ponce de Leon).** A Voyage to Æthiopia, made in the years 1698, 1699, and 1700; describing particularly that famous Empire, likewise the kingdoms of Dongola, Sennar, part of Egypt, &c., with the Natural History of those Parts. Faithfully translated from the French original. 8° 1709
— See Gottfried; Kerr, Vol. 5; Pinkerton, Vol. 15; Allgemeine Historie, Vol. 13; A General Collection of Voyages and Travels, p. 610; Appendix 1.
- Ponce, Jules.** Le Fleuve Blanc: Notes Géographiques et Ethnologiques et les Chasses à l'Éléphant dans le Pays des Dinka et des Djour. *Map.* 8° *Paris*, 1863
- Pond, J.** See Pinkerton.
- Pontanus, J. J.** See Pinkerton, Vol. 1: Appendix 1.
- Ponte, G. M. da.** Osservazioni sul Dipartimento del Serio. 8° *Bergamo*, 1803
- Ponte, G. M. da.** Dizionario Odeporico o sia Storico-Politico-Naturale della Provincia Bergamasca. 3 vols. *Map.* 8° *Bergamo*, 1819
- Pontoia, Diego.** See Purchas, Vol. 3, Book 2: Appendix 1.
- Pontoppidan, Bishop Erich.** Natural History of Norway. Translated from the Danish. *Map and plates.* Folio 1755
— See "The World Displayed," Vol. 20: Appendix 1.
- Ponzi, Jean de Leon.** See Ponce.
- Ponzi, Giuseppe.** Sulle correnti di lava scoperte dal taglio della ferrovia di Albano. 4° [*Rome*, 1859]
— Storia naturale dell' Agro Pontino. 8° *Rome*, 1865
- Pool, Garrit Thomasz.** See Hakluyt Society's Publications, Vol. 25; Callander, Vol. 2: Appendix 1.
- Poole, F.** Queen Charlotte Islands: a narrative of discovery and adventure in the North Pacific. Edited by J. W. Lyndon. *Maps and plates.* 8° 1872
- Poole, Henry.** On the Meteorology of the Albion Mines, Nova Scotia. 8° 1854
- Poole, Jonas.** See Purchas, Vol. 3, Book 3: Appendix 1.
- Poole, Reginald Stuart.** See Diehl.
- Poole, Sarah.** The Englishwoman in Egypt: Letters from Cairo, written during a Residence there in 1842-44, with E. W. Lane. 2 vols. in 1. 18° 1851
- Poorun, Geer Goossain.** See Dalrymple, Repertory, Vol. 2: Appendix 1.
- Pope, C. W.** The Dehra Dun Forests. (From the *Calcutta Review*.) 8° 1893
- Pope, Capt. John.** Report of an Exploration of the Territory of Minnesota. *Map.* 8° *Washington*, 1850
— Report of Exploration of a Route for the Pacific Railroad, near the thirty-second parallel of latitude, from the Red River to the Rio Grande. *Maps.* 8° *Washington*, 1854
- Popoff, Constantine.** See Tolstois.
- Popowski, Josef.** The Rival Powers in Central Asia, or the struggle between England and Russia in the East. Translated from the German . . . by Arthur Baring Brabant, and edited by Charles E. D. Black. *Map.* 8° 1893
- Popper, Julius.** The Popper Expedition, Tierra del Fuego. A lecture delivered at the Argentine Geographical Institute, 5th March 1887. (Translated from the Bulletin of the Institute by J. E. O'Curry.) *Map.* 8° *Buenos Ayres* [1887]
- Porcacchi, Thomaso.** L'isole piu famose del Mondo descritte, e Intagliate da Girolamo Poro. *Maps.* Folio *Padua*, 1620
- Porcher E. A.** See Smith, R. M.

- Porcheron, D. P.** *Ravennatis Anonymi, qui circa Saeculum vii., vixit de Geographia, lib. v. Ex MS. Codice Bibliothecae Regiae eruit et Notis illustravit D. P. Porcheron. Small 8° Paris, 1688*
 "Porcupine" and "Lightning." See Thomson, Sir C. Wyville.
- Porena, Filippo.** *La Scienza Geografica secondo le più recente dottrine. 8° Rome, 1885*
- Poro, G.** See Porcacchi.
- Porras, Franciscus de.** See Gottfried: Appendix 1.
- Porta, Antonio.** *Relacion del Reconocimiento de la Costa de Guatemala desde Omoa hasta la Punta de Manabique, y desde la Barra del Rio de Montagua hasta donde se la une el de Chicosapote, a 14 leguas de la Ciudad de Guatemala. Folio* N. P., 1792*
- Portal, Sir Gerald H.** *Correspondence respecting his Mission to Abyssinia. Folio* 1888*
 — My Mission to Abyssinia. *Map and illustrations. 8° 1892 [1891]*
- Porte, L. de la.** See De la Porte.
- Portenger H.** See Phillips, *New Voyages and Travels* [3], Vol. 2: Appendix 1.
- Porter, G. R.** See Long, G.
- Porter, Sir James.** *Turkey, its History and Progress; continued to the present time, with Memoir, by Sir George Larpent. 2 vols. Portraits. 8° 1854*
- Porter, J. L.** *Five Years in Damascus; including an Account of the History, Topography, and Antiquities of that City; with Travels and Researches in Palmyra, Lebanon, and the Hauran. 2 vols. Maps and plates. 8° 1855*
 — The same, with Travels and Researches in Palmyra, Lebanon, the Giant Cities of Bashan, and the Hauran. 2nd edition. *Map and plates. 8° 1870*
- Porter, Sir Robert Ker.** *Travelling Sketches in Russia and Sweden during 1805-8. 2 vols. in 1. Plates. 4° 1809*
 — Travels in Georgia, Persia, Armenia, Ancient Babylonia, &c., during the years 1817-20. 2 vols. *Maps and plates. 4° 1821-22*
 — See Eyriès, Vol. 14: Appendix 1.
- Porter, Robert P.** See United States, A, Tenth Census, 1880, Vol. 7: Appendix 2.
 — H. Gannett, and W. P. Jones. *The West, from the Census of 1880: a History of the Industrial, Commercial, Social, and Political Development of the States and Territories of the West from 1800 to 1880. Map and diagrams. Large 8° Chicago, 1882*
- Porter, Thomas C.** See United States, G, a, Surveys: Appendix 2.
- Porter, Major W.** *Life in the Trenches before Sebastopol. 12° 1856*
- Portlock, J. E.** *Report on the Geology of the County of Londonderry, and of parts of Tyrone and Fermanagh. Map and plates. 8° Dublin, 1843*
- Portlock, Capt. Nathaniel.** *Voyage round the World, but more particularly to the North-West Coast of America, 1785-88. Maps and plates. 4° 1789*
 — See Pelham, Vol. 2: Appendix 1.
- Portlock, and Dixon.** See Eyriès, Vol. 1: Appendix 1.
- Portman, M. V.** *A Manual of the Andamanese Languages. 12° 1887*
- Portus, Æmilius.** *Lexicon Ionicum Hellenorromæicon: hoc est' Dictionarium Ionicum Græco-latinum, quod indicem in omnes Herodoti libros continet, &c. (ed. nov.) 8° 1823*
- Pory, John.** See Leo Africanus.
- Posade, Clemente Barrial.** *Historia Geologica-Geografica de la Republica Oriental del Uruguay, Relacionada con la Industria, la Agricultura, y la Ganaderia. [Newspaper Cuttings from La Democracia, Montevideo, 27th November 1875 et seq.] Large 8° 1875-76*
- Posewitz, Dr Theodor.** *Borneo: Entdeckungsreisen und Untersuchungen, gegenwärtiger Stand der geologischen Kenntnisse, Verbreitung der nutzbaren Mineralien. Maps. Large 8° Berlin, 1889*
 — Borneo, its Geology and Mineral Resources. Translated from the German by Frederick H. Hatch, Ph.D. *Maps. Royal 8° 1892*
- Possart, P. A. F. K.** *Handbuch für Reisende in Schweden. 12° Forzheim, 1841*
 — Statistik und Geographic von Kurland. 8° Stuttgart, 1843
- Possot, Denis, and Charles Philippe.** *Le Voyage de la Terre Sainte. Composé par Maitre Denis Possot, et Achevé par Messire Charles Philippe, 1532. Publié et annoté par Ch. Schefer. [Recueil de Voyages et de Documents pour servir à l'Histoire de la Géographie, Depuis le XIII^e jusqu'à la fin du XVI^e siècle. Publié sous la direction de MM. Ch. Schefer et Henri Cordier, XI.] Maps and plates. Large 8° Paris, 1890*
- Postans, Marianne.** *Cutch; or, Random Sketches taken during a Residence in one of the Northern Provinces of Western India, interspersed with Legends and Traditions. Plates. 8° 1839*
- Postans, T.** *Personal Observations on Sindh, the Manners and Customs of its Inhabitants, and its Productive Capabilities; with a Sketch of its History. Map and illustrations. 8° 1843*
 — Memorandum relative to the Trade in Indigo carried on by the Countries bordering on the Indus; Report on the Munchur Lake, and Arul and Naru Rivers; Mis-

- Postans, T.**—*continued.*
cellaneous Information relative to the Town of Shikarpoor, the Trade carried on between that Town and Kandahar, and the Silk-trade between Shikarpoor and Khorasan. [From the India Records, No. 17.] Royal 8° *Bombay*, 1855
- Postal, Raoul.** A Travers la Cochinchine. *Map and plan.* 12° *Paris*, 1887
- Postels, Alex.** See Lutké.
- Postlethwayt, Malachy.** Universal Dictionary of Trade and Commerce, adapting the same to the Present State of British Affairs in America, since the last Treaty of Peace in 1763; with great variety of new remarks and illustrations, together with everything essential that is contained in Savary's Dictionary; also all the Material Laws of Trade and Navigation relating to these Kingdoms, and the Customs and Usages to which all Traders are subject. 2 vols. *Maps.* Folio 1766
- Postolacca, Achilles.** Synopsis Nymorum Veterum qui in Museo Nymismatico Athenarum Publico adservantur. 4° *Athens*, 1878
- Poston, C. D.** Arizona. 8° N.D.
- Potantin, G. N.** Sketches of North-Western Mongolia. [In Russian.] 4 vols. in 3. *Maps and plates.* 8°
St Petersburg, 1881-83
- The Tanguto-Tibetan Borderland of China and Central Mongolia: Journey of G. N. Potantin, 1884-1886. [In Russian.] Vols. 1 and 2. *Maps and plates.* 4° *St Petersburg*, 1893
- Pote, R. G.** Nineveh: a Review of its Ancient History and Modern Explorers. *Illustrations.* 12° N.D.
- Potenti de Pistoia, Giuseppe.** Légende des Matières contenues dans la Carte Itinéraire, Historique et Statistique, des Chemins de Fer, et des autres voies de communication à vapeur de l'Europe Centrale. 8° *Brussels*, 1846
- Potiche, Vicomte de.** La Baie du Mont Saint-Michel et ses approches. Création historique de la Baie établie par l'Archéologie, la Géographie, l'Histoire, la Géologie ainsi que par les voies Romaines et les Îles de la Manche. *Maps.* 4° *Paris*, 1891
- Potocki, Comte Jean.** Mémoire sur un Nouveau Périple du Pont Euxin. *Map.* 4° *Vienna*, 1796
- Voyage dans les Steps d'Astrakhan et du Caucase, Histoire Primitive des Peuples qui ont habité anciennement ces Contrées. Notes et Tables par Klaproth. 2 vols. *Maps and plates.* 8° *Paris*, 1829
- "Potomac" Frigate. See Reynolds.
- Potter, John, Archbishop of Canterbury.** Archaeologia Græca; or, The Antiquities of Greece. 2 vols. *Plates.* 8° 1751
- Pottier, E.** See Gaimard, Paul.
- Pottinger, Lient. Henry.** Travels in Beloochistan and Sinde; with a Geographical and Historical Account. *Map.* 4° 1816
- See Eyriès, Vol. 14: Appendix 1.
- Poucel, Benjamin.** Mes Itinéraires dans les Provinces du Rio de la Plata, 1854-57. Province de Catamarca. 8° *Paris*, 1864
- La Province de Catamarca. 8° [*Paris*, 1864]
- Rapport sur le Registro Estadístico de la République Argentine. *Maps.* 8° *Marseilles*, 1868
- A propos de la Guerre du Paraguay. [Criticism of Hutchinson's *Parana.*] 4° *Marseilles* [1869]
- Pouchet, Georges.** De la Pluralité des Races Humaines: Essai Anthropologique. 8° *Paris*, 1858
- Programme d'une Géographie Nosologique, à propos du Traité de Géographie et de Statistique Médicales du Dr Boudin. 8° *Paris*, 1859
- The Plurality of the Human Race. Translated and edited by Hugh J. C. Beavan. 8° 1864
- Pouchet, J., and G. Sautereau.** Canal Interocéanique Maritime de Nicaragua. Notes et Documents présentés au Congrès de Géographie de Paris du 15 Mai 1879 à l'appui de Projet de M. Ar.-P. Blanchet. *Map.* 4° *Paris*, 1879
- Pouqueville, F. C.** Travels in the Morea, Albania, and other Parts of the Ottoman Empire, comprehending . . . an Historical and Geographical Description of the Ancient Epirus. Translated by Anne Plumtre. *Maps and plates.* 4° 1813
- See Phillips, Collection of Modern and Contemporary Voyages [1], Vol. 3: Appendix 1.
- Poussié, Dr E.** Manuel de Conversation en Trente Langues. 3rd edition. Oblong 12° *Paris*, 1891
- Poussin, G. T.** Travaux d'Améliorations Intérieures Etats-Unis d'Amérique, 1824-31. 4° *Paris*, 1834
- Poussin, J. de la Vallée.** Les Voyages d'Exploration sur l'Inlandsis du Groenland. 8° *Brussels*, 1893
- Pouyanne, J.** Note sur l'Établissement de la Carte au 1:2,000,000^e de la Région comprise entre le Touat et Timbouktou. *Map.* 8° *Algiers*, 1883
- Powell, Rev. Baden.** The Order of Nature considered in Reference to the Claims of Revelation. 8° 1859
- Powell, David.** See Galton, F., Vacation Tourists.
- Powell, F. T., and R. Ethersay.** Memoir on the Survey of Faumben Pass and Adam's Bridge. 8° 1837

- Powell, Major J. W.** Exploration of the Colorado River of the West and its Tributaries. Explored in 1869, 1870, 1871, and 1872; issued under the direction of the Secretary of the Smithsonian Institution. *Maps and illustrations.* 4°
Washington, 1875
- *Outlines of the Philosophy of the North American Indians.* 8° *New York*, 1877
- *Report on the Lands of the Arid Region of the United States; with a more Detailed Account of the Lands of Utah.* 2nd edit. *Maps.* 4° *Washington*, 1879
- *Introduction to the Study of Indian Languages, with Words, Phrases, and Sentences to be collected.* 2nd edition. *Charts.* 4° *Washington*, 1880
- *First Annual Report of the Bureau of Ethnology to the Secretary of the Smithsonian Institution, 1879-80.* *Maps and plates.* 4° *Washington*, 1881
- *Second do., 1880-81.* *Maps and plates.* 4° *Washington*, 1883
- *Third do., 1881-82.* *Map and illustrations.* Folio *Washington*, 1884
- *Fourth do., 1882-83.* *Illustrations.* 4° *Washington*, 1886
- *Fifth do., 1883-84.* *Maps and illustrations.* 4° *Washington*, 1887
- *Sixth do., 1884-85.* *Maps and illustrations.* 4° *Washington*, 1888
- *Seventh do., 1885-86.* *Maps and plates.* 4° *Washington*, 1891
- *Eighth do., 1886-87.* *Plates.* 4° *Washington*, 1891
- *Ninth do., 1887-88.* *Maps, plates, and illustrations.* 4° *Washington*, 1892
- *Second Annual Report of the United States Geological Survey to the Secretary of the Interior, 1880-81.* *Maps and plates.* 4° *Washington*, 1882
- *Third do., 1881-82.* *Maps and plates.* 4° *Washington*, 1883
- *Fourth do., 1882-83.* *Maps and illustrations.* 4° *Washington*, 1884
- *Fifth do., 1883-84.* *Maps and illustrations.* 4° *Washington*, 1885
- *Sixth do., 1884-85.* *Maps and plates.* 4° *Washington*, 1885
- *Seventh do., 1885-86.* *Maps and plates.* 4° *Washington*, 1888
- *Eighth do., 1886-87.* 2 parts. *Maps and plates.* 4° *Washington*, 1889
- *Ninth do., 1887-88.* *Maps and illustrations.* 4° *Washington*, 1889
- *Tenth do., 1888-89.* 2 parts. *Geology. Maps and plates.* 4° *Washington*, 1890
- *Eleventh do., 1889-90.* 2 parts. *Plates.* 4° *Washington*, 1891
- *Twelfth do., 1890-91.* 2 parts. *Maps and plates.* 4° *Washington*, 1891
- *Thirteenth do., 1891-92.* 3 parts. *Maps and plates.* 4° *Washington*, 1892-93
- Powell, Major J. W.** *See* United States, B, c; G, a, *Geographical and Geological Surveys: Appendix 2.*
- Powell, Wilfred.** *Wanderings in a Wild Country; or, Three Years amongst the Cannibals of New Britain.* *Map and illustrations.* 8° 1883
- Power, E. R.** *On the Agricultural, Commercial, Financial, and Military Statistics of Ceylon.* 8° 1863
- Power, Hon. L. G.** *The Whereabouts of Vinland. (From the New England Magazine.) Illustrations.* 4° 1892
- Power, John.** *Description of the Province of Sancto Domingo del Darien in South America . . . in the year 1754. Translated from the Original in the National Archives of Bogotá, for the Panama Star and Herald. . . . Extracted and arranged by J. Power. [Title in MS.]* 12° *Panama*, 1868
- Power, W. Tyrone.** *Sketches in New Zealand, with Pen and Pencil; from a Journal kept from July 1846 to June 1848.* *Plates.* 8° 1849
- *Recollections of a Three Years' Residence in China; including Peregrinations in Spain, Morocco, Egypt, India, Australia, and New Zealand.* *Plate.* 12° 1853
- Powles, J. D.** *New Granada, its Internal Resources.* *Maps.* 8° 1863
- Powles, L. D.** *The Land of the Pink Pearl; or, Recollections of Life in the Bahamas.* *Map and frontispiece.* 8° 1888
- Prado Angelo, Sarrea de Souza.** *Africa Occidental Portuguesa: Angola Caminho de ferro entre Loanda e Ambaco, primeiros estudos technicos; Memoria descriptiva e planta topographica.* 8° *Lisbon*, 1877
- Prance, R. H.** *Australian Agricultural Company: Letter to the Shareholders.* 8° 1877
- Pratt, A. E.** *To the Snows of Tibet through China.* *Map and illustrations.* Large 8° 1892
- Prandi, F.** *See* Ripa.
- Pratt, Rev. G.** *A Comparison of the Dialects of East and West Polynesian, Malay, Malagasy, and Australian.* 8° [Sydney], 1886
- Pratt, James Jerram.** *Sheep and Stock Farming; or, Where to Go. Remarks on the South African or Transvaal Republic, with Information relative to the Settlement of New Scotland.* 8° [1867]
- Pratt, Peter.** *See* Quintus Curtius.
- Pratz, Le Page du.** *Histoire de la Louisiane.* 3 vols. *Maps and illustrations.* 12° *Paris*, 1875

- Prax, M.** Instructions pour le Voyage de, dans le Sahara Septentrional. 8°
Paris, 1847
- Prazmowski, A.** Rapport sur les Travaux de l'Expédition de Bessarabie en 1852, pour terminer les Opérations de la Mesure de l'Arc du Méridien. 8° 1853
- Préau, A. de.** Ministère des Travaux Publics, Ponts et Chaussées : Direction des Routes et de la Navigation, Service Hydrométrique du Bassin de la Seine, Manuel Hydrologique du Bassin de la Seine. *Maps and plates.* 4° *Paris, 1884*
- Prece, J. R.** Journey from Shiraz to Jashk. Roy. Geog. Soc. Suppl. Papers, Vol. 1. *Map.* 8° 1885
- Preedy, Capt. H. W., Capt. A. B. Rathbone, and Major P. Goldney.** List of, and brief Information in regard to, all Chiefs and Persons of Importance residing within the Kurachee, Hyderabad, and Shikarpoor Collectorates. [From the India Records, No. 17.] Royal 8°
Bombay, 1855
— Report on the Hilly Region forming the Western Part of the Kurachee Collectorate. [From the India Records, No. 35.] Royal 8° *Bombay, 1856*
- Prejevalsky, Col. N. M.** Mongolia and the Country of Tangut. [In Russian.] Vol. 1. Large 8° *St Petersburg, 1875*
— Mongolia, the Tangut Country, and the Solitudes of Northern Tibet, being a Narrative of Three Years' Travel in Eastern High Asia. Translated by E. Delmar Morgan, with Introduction and Notes by Col. Henry Yule. 2 vols. *Maps and plates.* 8° 1876
— De Kouldja par le Tian-Schan jusqu'au Lob-Nor. (From *Journal de St Petersburg.*) Folio* 1878
— Reise an den Lob-Nor und Altyn-Tag, 1876-77. (Ergänzungsheft, 53—Petermann's Mittheilungen). 2 *maps.* 4° *Gotha, 1878*
— From Kulja, across the Tian Shan to Lob-Nor. Translated by E. D. Morgan; including Notices of the Lakes of Central Asia; with Introduction by Sir T. Douglas Forsyth. *Maps.* 8° 1879
— Third Journey to Central Asia from Zaisan via Hami to Tibet and the Headwaters of the Yellow River. [In Russian.] *Maps and plates.* 4° *St Petersburg, 1883*
— Reisen in Tibet und am oberen Lauf des Gelben Flusses in den Jahren 1879 bis 1880; aus dem Russischen frei in das Deutsche übertragen und mit Anmerkungen versehen von Stein-Nordheim. *Map and illustrations.* 8° *Jena, 1884*
— Fourth Journey to Central Asia, 1883-85. [In Russian.] *Maps and plates.* 4° *St Petersburg, 1888*
- Prejevalsky, Col. N. M.** Scientific Results of the Travels of N. M. Prejevalsky in Central Asia. Botany, 2 parts. [In Russian.] 4° *St Petersburg, 1889*
— Nikolai Mikhailovitch Prejevalsky. Biographical Sketch by I. F. Dubrovin. [In Russian.] *Map, portraits, and plates.* Large 8° *St Petersburg, 1890*
- Prentiss, Henry M.** The North Pole and the South Pole. (From the *Oceania Monthly.*) 8° *San Francisco, 1890*
- Prescott, William H.** History of the Conquest of Mexico, with a Preliminary View of the Ancient Mexican Civilisation, and the Life of the Conqueror Hernando Cortés. 2nd edition. 3 vols. *Map and portraits.* 8° 1844
— See Barca.
- Preston, Sir Amias.** See Hakluyt, Vol. 4 : Appendix 1.
- Preston, T. R.** Three Years' Residence in Canada from 1837-39; with Notes on a Winter Voyage to New York, and Journey thence to the British Possessions. 2 vols. 8° 1840
- Preston, W.** See Wallis.
- Prestwich, Prof. J.** Tables of Temperatures of the Sea at Different Depths beneath the Surface, reduced and collated from the various Observations made between the years 1749 and 1868, discussed. *Map and sections.* 4* 1875
- Pretty, Francis.** See Purchas, Vol. 1, Book 2 : Appendix 1.
- Prévost, Abbé A. F.** Histoire Générale des Voyages. 20 vols. *Paris, 1746-89*
[For full Title, see Appendix 1.]
- Prévost, Constant.** Notes sur l'île Julia, pour servir à l'Histoire de la Formation des Montagnes Volcaniques. *Plates.* 4* N.D.
— Notice sur, par M. de la Roquette. 8° *Paris, 1856*
- Prévost, Florent.** See Abyssinia : Appendix 2.
- Preyer, W., and F. Zirkel.** Reise nach Island im Sommer 1860. Mit wissenschaftlichen Anhängen. *Map and plates.* 8° *Leipzig, 1862*
- Price, Major David.** Essay towards the History of Arabia prior to the Birth of Mahommed. 4° 1824
— See Asia, General, Oriental Languages : Appendix 2.
- Price, Edward.** Norway. Views of Wild Scenery, and Journal. *Plates.* 4° 1834
- Price, F. G. H.** See Hamilton, Charles.
- Price, John Edward.** A Descriptive Account of the Guildhall of the City of London, its History and Associations, compiled from Original Documents. *Facsimile charters, maps, and other illustrations.* Folio 1886
- Price, John Spencer.** The Early History of the Suez Canal. 8° N.D.

- Price, Julius M.** From the Arctic Ocean to the Yellow Sea : the Narrative of a Journey in 1890 and 1891 across Siberia, Mongolia, the Gobi Desert, and North China. *Portrait, map, and illustrations.* 8° 1892
- Price, Rev. Roger.** Report of his visit to Zanzibar and the Coast of Eastern Africa. *Map.* 8° 1876
- Price, Sir Rose L.** The Two Americas : an Account of Sport and Travel, with Notes on Men and Manners, in North and South America. *Plates.* 8° 1877
- Price, William.** Journal of Travels of the British Embassy to Persia, through Armenia and Asia Minor to Constantinople and Smyrna, with the Voyage back to England; also a Dissertation upon the Antiquities of Persepolis. 2 vols. in 1. *Plates.* Oblong folio 1833
- Price, Rev. W. Salter.** My Third Campaign in East Africa : a Story of Missionary Life in troublous times. 2nd edition. *Map and illustrations.* 8° 1891
— See Taylor, Rev. W. E.
- Prichard, James Cowles.** Researches into the Physical History of Mankind. 4 vols. *Map and plates.* 8° N.D.
— The same. 3rd edition. 4 vols. *Plates.* 8° 1836
— The Eastern Origin of the Celtic Nations proved by a comparison of their Dialects with the Sanskrit, Greek, Latin, and Teutonic Languages. Forming a Supplement to "Researches into the Physical History of Mankind." 8°
Oxford, 1831
— The same. Edited by R. G. Latham. 8° 1857
— On the Extinction of Human Races. 8° 1839
— On the Relations of Ethnology to other Branches of Knowledge. 8°
Edinburgh, 1847
- Prichard, J. T.** The Inaugural Lecture of the London Association in aid of Social Progress in India. 8° 1871
- Pricket, Abacuck.** See Purchas, Vol. 3, Book 3 : Appendix 1.
- Prickett, M.** History of the Priory Church of Bridlington, in the East Riding of the County of York. *Plates.* 8°
Cambridge, 1836
- Prida y Arteaga, F. de.** Le Mexique tel qu'il est aujourd'hui. 2nd edition. *Map and portraits.* 8° *Paris,* 1891
- Prideaux, Lieut. W. F.** See Markham, C. R. 1843
- Pridham, Charles.** Historical, Political, and Statistical Account of Ceylon and its Dependencies. 2 vols. *Map.* 8° 1849
- Primisser, Alois.** Die kaiserlich-königliche Ambraser-Sammlung. 8°
Vienna, 1819
- Pring, Capt. Martin.** See Gottfried ; Kerr, Vol. 9 ; Purchas, Vol. 1, Book 5, and Vol. 4, Book 8 : Appendix 1.
- Pringle, M. A.** Towards the Mountains of the Moon : a Journey in East Africa. *Maps.* 8° 1884
- Pringle, Thomas.** Narrative of a Residence in South Africa. New edition, with a Biographical Sketch of the Author by Josiah Conder. 8° 1848
- Prinsep, E. A.** Sealkote, Punjab : Statistical Account of the Sealkote District, geographically sketched, in the years 1855 to 1860. Folio N.P., N.D.
— Report on the revised Settlement of Sealkote District in the Amritsar division. Small folio *Lahore,* 1865
- Prinsep, G. A.** An Account of Steam Vessels and of Proceedings connected with Steam Navigation in British India. *Map and plates.* 4° *Calcutta,* 1830
— Sketch of the Proceedings and Present Position of the Saugor Island Society and its Lessees. *Map.* 8°
Calcutta, 1831
- Prinsep, Henry T.** History of the Political and Military Transactions in India during the Administration of the Marquess of Hastings, 1813-23. Enlarged from the Narrative published in 1820. 2 vols. *Maps.* 8° 1825
— Tibet, Tartary, and Mongolia, their Social and Political Condition, and the Religion of Boodh as there existing . . . 2nd edition. 12° 1852
— The India Question in 1853. 8° 1853
- Prior, James.** See Phillips, New Voyages and Travels [3], Vols. 1, 2 : Appendix 1.
- Prisse, E.** Oriental Album : Characters, Costumes, and Modes of Life in the Valley of the Nile, illustrated from Designs taken on the spot; with Descriptive Letterpress by James A. St John. Large folio 1848
- Pritchett, George J.** Ecuador Waste Lands. 8° 1858
— Report of his Mission to the Republic of Ecuador. *Map.* 8° 1858
- Pritchett, Morris.** Some Account of the African Intermittent Fever which occurred on board H. M. steam-ship "Wilberforce," in the River Niger, . . . comprising an Inquiry into the Causes of Disease in Tropical Climates. *Map and plate.* 8° 1843
- Proaño, Victor.** Carta en Defensa de la Ciencia Geografica, de la Honra Nacional, de la Propiedad Moral, y de la "Via Proaño." 8° *Quito,* 1884
- Procopius.** See Turkey in Asia, B : Appendix 2.

- Procter, John R.** Information for Emigrants: the Climate, Soils, Timbers, &c., of Kentucky, contrasted with those of the North-west. *Map.* 8°
Frankfort, Ky., 1881
- Proctor-Sims, R.** Bhavnagar State Railway: Reports, with General Plan and Section. *Map.* Folio° N.P., N.D.
- Prokesch, Anton von.** Erinnerungen aus Ägypten und Kleinasien. 2 vols. 8°
Vienna, 1829-30
- Land zwischen den Katarakten des Nil. *Map.* 8° 1831
- Reise ins Heilige Land in 1829. 12°
Vienna, 1831
- Proskowetz, Dr Max von.** Vom Newstrand nach Samarkand, durch Russland, auf neuen Geleisen nach Inner-Asien; mit einer Einleitung von H. Vambéry. *Maps and illustrations.* 8° *Vienna, 1889*
- Eine Fahrt nach Russisch-Asien. 8°
Vienna, 1890
- La Moravie. (Extrait du Bulletin de la Société de Géographie de Lyon.) 8°
Lyon, 1892
- Proudford, W. Jardine.** Barrow's Travels in China: an Investigation into the Origin and Authenticity of the "Facts and Observations" related in the work. 8° 1861
- Prout, Major H. G.** Rapport de sa Reconnaissance entre Khartoum et Obeiyad. (*Moniteur Egyptien*, 19th and 20th September 1875.) Large 8° 1875
- General Report on the Province of Kordofan, submitted to General C. P. Stone, Chief of the General Staff, Egyptian Army, by Major H. G. Prout, Corps of Engineers, commanding Expedition of Reconnaissance made at El-Obeiyad (Kordofan), 12th March 1876. *Maps and plates.* 8° *Cairo, 1877*
- "Providence." See Broughton, W. R.
- Proyart, Abbé.** Histoire de Loango, Kongo, et autres Royaumes d'Afrique; redigée d'après les Mémoires des Préfets Apostoliques de la Mission Française. *Map.* 12° *Paris, 1776*
- See Pinkerton, Vol. 16: Appendix 1.
- Prschewalsky (or Przewalsky).** See Prejevalsky.
- Pruen, S. T.** The Arab and the African: Experiences in Eastern Equatorial Africa during a Residence of Three Years. *Portrait and illustrations.* Crown 8° 1891
- Prunelli, Domenico.** Almanacco Marittimo ad uso di tutte le Classi de' Naviganti, 1842. Part 2, e 1846.
Ancona, 1845-46
- Prus, Madame.** Residence in Algeria. 8° 1852
- Pryer, W. B., and F. Witt.** Diaries of Messrs Pryer and Witt. *Map and plate.* [Bound with other papers of the Brit. N. Borneo Assoc.] 4° [1881]
- Ptolemy, Claudius.** Liber Quadripartit Ptolomei id est quattuor tractatum. in radicante discretionem per stellas, de futuris et id hoc Mundo constructionis et destructionis contingentibus. [*Black-letter.*] Small 4° *Venice, 1484*
- [Bound with "Tabule Astronomicæ illustrissimi Alfonsii Regis Castellæ." *Venice, 1483.*]
- Geographice Enarrationis Libri octo, Bilibaldo Pirckeymero interprete, annotationes Joannis de Regio Monte in errores commissos a Jacobo Angelo in translatione sua. Folio *Strasburg, 1525*
- Geographiæ Claudii Ptolemæi, libri VIII., partim à Bilibaldo Pirckeymero translatis ac commentario illustratis, partim etiam Græcorum antiquissimorumque exemplariorum collatione emendati atque in integrum restituti. *Maps.* Folio. *Bâle, 1552*
- Geographiæ univærsæ tmv veteris, tmv novæ absoltissimvm opus, duobus voluminibus distinctum, in quorum priore habentur Cl. Ptolemæi Pelvsisensis Geographiæ enarrationis libri octo: Quorum primus, qui præcepta ipsis facultatis omnia complectitur, commentarijs vberimis, illustratus est à Io. Antonio Magino Patavino. In secundo volumine insunt Cl. Ptolemæi, antiqve orbis tabule XXVII. ad prisca historias intelligendas summè necessariae. Et tabule XXXVII. recentiores, quibus vniuersi orbis pictura, ac facies, singularumq; eius partium regionum, ac provinciarum ob oculos patet nostro sæculo congruens. Vnà cum ipsarum tabularum copiosissimis expositionibus, quibus singulæ orbis partes, provinciae, regiones, imperia, regna, ducatus, & alia dominia, prout nostro tempore se habent, exactè describuntur. Auctore eodem Io. Ant. Magino Patavino, Mathematico in Almo Bononiensi Gymnasio Publico Professore, 1597. 4° *Cologne and Arnheim, 1597*
- Geografia cioè Descriptione Universale della Terra, partita in due volumi; nel Primo de' quali si contengono gli otto Libri della Geografia di Cl. Tolomeo; nel secondo vi sono poste XXVII. tavole antiche di Tolomeo, e XXXVII. altre Moderne, tutte reviste e in alcuni luoghi accresciute e illustrate da ricchissimi Commentarii dal Sig. Gio. Ant. Magini. Opera utilissima e specialmente necessaria allo studio dell' Historie, dal Latino nell' Italiano tradotta dal R. D. Leonardo Cernoti. *Maps.* Folio *Venice, 1598*
- Geographiæ, libri octo, Græco-Latino. Latine primum recogniti et emendati, cum tabulis geographicis ad mentem auctoris restitutis per G. Mercatorem; jam vero ad Gr. et Lat. exemplaria a P. Montano iterum recogniti, et pluribus locis castigati. *Maps.* Folio *Frankfort and Amsterdam, 1605*

- Ptolemy, Claudius.** Géographie de Ptolémée, reproduction photolithographique du Manuscrit Grec du Monastère de Vatopédi au Mont Athos, exécutée d'après les clichés obtenus sous la direction de M. Pierre de Sévastianoff, et précédée d'une Introduction Historique sur le Mont Athos, les Monastères, et les dépôts littéraires de la presqu'île sainte, par Victor Langlois. Folio Paris, 1867
- Κλαυδιου Πτολεμαιου Γεωγραφικη Υψηγησις. Claudii Ptolemæi Geographia: E codicibus recognovit, prolegomenis, annotatione, indicibus, tabulis instruxit, Carolus Müllerus. Voluminis Primi Pars Prima. Large 8° Paris, 1883
- A List of Editions of Ptolemy's Geography, 1475-1730. 8° New York, 1886
- See Plate, William; Rylands.
- Puchstein, Dr Otto.** Bericht über eine Reise in Kurdistan. Map and plan. Large 8° Berlin, 1883
- See Humann.
- Pudsey.** — See Hakluyt, Vol. 4: App. 1.
- Puggaard, C.** Deux Vues Géologiques pour servir à la Description Géologique du Danemark. Plates. Folio Copenhagen, 1853
- Description Géologique de la Péninsule de Sorrento dans le Royaume de Naples; contenant de Nouvelles Observations sur les Dolomies. Map. 8° Copenhagen, 1858
- Notice sur les calcaires plutonisés de la Péninsule de Sorrento. 8° Paris, 1859
- Mémoire sur les calcaires plutonisés des Alpes Apuennes et du Monte Pisano. 8° Paris, 1860
- Pugh, Theophilus P.** Brief Outline of the Geographical Position, Population, Climate, Resources, Capabilities, Form of Government, Land Laws, Trade, Revenue, &c., of the Colony of Queensland. 12° Brisbane, 1861
- Queensland Almanac, Directory, Law Calendar, Gazetteer, &c., from 1862 to 1893. Maps and plates. 12° Brisbane
- Pullan, R. Popplewell.** The Principal Ruins of Asia Minor, &c. See Texier, Charles.
- Pullan, Lieut. W. J. L.** See Kellet, Capt. H.
- Pulli, Pietro.** Tratta Teorico-Practico sulla Raccolta del Nitro di Napoli. 2 vols. Plates. 8° Naples, 1813-17
- Pumpelly, Raphael.** Notice of an Account of Geological Observations in China, Japan, and Mongolia. (From the *American Journal of Science and Arts*, Vol. 41). 8° 1866
- Pumpelly, Raphael.** Northern Transcontinental Survey: First Annual Report of Raphael Pumpelly, Director of the Survey, September 1882. 12° New York, 1882
- Pumpelly, Raphael.** See United States, A, Tenth Census, 1880, Vol. 15: Appendix 2.
- Purchas, Samuel,** his Pilgrimage, or Relations of the World and the Religions observed in all Ages. 3rd edition. Folio 1617
- His Pilgrimes, in Five Books. . . . Maps and illustrations. 4 vols. Folio 1625
- [For full Title and Contents, see Appendix 1. Also see Thevenot, Vol. 1 in same Appendix.]
- Purdy, Col. E. S.** Psychrometrical Observations taken at Fascher, Darfour, 1876. 8° Cairo, 1877
- Purdy, John.** Memoir, Descriptive and Explanatory, to accompany the New Chart of the Atlantic Ocean, and comprising Instructions, General and Particular, for the Navigation of that Sea. 8° 1817
- New Sailing Directory for the Ethiopic, or Southern Atlantic Ocean, to the Rio de la Plata and the Cape of Good Hope, &c., including the Islands between the two Coasts. 8° 1829
- Second edition. 8° 1837
- Third edition, Revised and Corrected by A. G. Findlay. 8° 1845
- New Sailing Directory for the Strait of Gibraltar and the Western Division of the Mediterranean Sea. 8° 1832
- New Sailing Directory for the Gulf of Venice, and the Eastern or Levantine Division of the Mediterranean Sea; together with the Sea of Marmora and the Euxine or Black Sea. 8° 1834
- Brazilian Navigator; or, Sailing Directory for all the Coasts of Brasil, &c., from the River Para to the Rio de la Plata, including General Instructions for the Routes both from England and from North America, with Descriptions and Directions for the Madeira, Canary, and Cape Verde Islands, Fernando Noronha, &c. 8° 1844
- Sailing Directions for the Strait of Gibraltar and the Mediterranean Sea. 8° 1846
- See Huddart; White, Capt. M.
- and Alex. G. Findlay. Memoir, Descriptive and Explanatory, to accompany the Charts of the Northern Atlantic Ocean; and comprising Instructions, General and Particular, for the Navigation of that Sea. Corrected, &c., by A. G. Findlay. 9th edition. 8° 1845
- Eleventh edition. Materially improved by A. G. Findlay. Maps. 8° 1861
- New Piloting Directory for the Different Channels of the Thames and Medway, with the Navigation between Orfordness and Folkestone. . . . Revised, &c., by A. G. Findlay. 8° 1846

- Purdy, John, and A. G. Findlay.** British American Navigator: Sailing Directory for the Island and Banks of Newfoundland, the Gulf and River of St Lawrence, Breton Island, Nova Scotia, the Bay of Funday, and the Coasts thence to the River Penobscot, &c. 2nd edition. 8° 1847
- Colombian Navigator. Vol. 1. Sailing Directory for the Bermuda Islands, the Eastern and Southern Coasts of the United States, and the States of Texas. Improved by A. G. Findlay. 2nd edition. *Map.* 8° 1847
- The same, Vol. 2. Sailing Directory for the Northern Part of the West Indies and the Mexican Sea, . . . including the Description of the Florida or Gulf Stream. Improved by A. G. Findlay. 4th edition. 8° 1848
- Sailing Directory for the Windward and Gulf Passages, the Bahama Islands and Channels, the Islands of Hayti, Jamaica, and Cuba, the Coast of Florida, the Martyrs, &c., and the Florida or Gulf Stream. Revised and Corrected by A. G. Findlay. 4th edition. 8° 1848
- Sailing Directory for the English Channel and Southern Coasts of Ireland. Revised, &c., by Alex. G. Findlay. 8° 1849
- Memoir, Descriptive and Explanatory, of the Northern Atlantic Ocean. 12th edition. By A. G. Findlay. *Charts and woodcuts.* 8° 1865
- Pursglove, W.** See Purchas, Vol. 3, Book 3: Appendix 1.
- Purves, J.** See General, International Geological Congress: Appendix 2.
- Purvis, Comodoro.** Sobre los Avances del, en el Rio de la Plata. 8° *Buenos Ayres*, 1843
- Puseley, D.** The Rise and Progress of Australia, Tasmania, and New Zealand; in which will be found the Increase and Habits of Population, Table of Revenue and Expenditure, Commercial Growth, and Present Position of each Dependency, &c. 8° 1858
- Putiata, D. V.** Expedition to Khingan in 1891: a Description of the Route taken. [In Russian.] *Maps and plans.* 8° *St Petersburg*, 1893
- Puydt, Lucien de.** La Vérité sur le Canal Interocéanique de Panama. 8° *Paris*, 1879
- Pycroft, J. W.** The Claim to the Fore-shores of the Sea Coast and Tidal Rivers in . . . Devon and Cornwall by Her Majesty's Commissioners of Woods and Forests examined and considered. 4° 1854
- Arena Cornubiæ; or, The Claims of the Commissioners of Woods and Forests to the Sea-Coast and Banks of Tidal Rivers in Cornwall and Devon examined. 4° 1856
- Pyrard de Laval, Francois.** See Gray, A.; also Harris, Vol. 1; Hakluyt Soc. Publ., Vols. 76, 77, 80; Laharpe, Vol. 3; Purchas, Vol. 2, Book 9; Allgemeine Historie, Vol. 8; "The World Displayed," Vol. 10: Appendix 1.

Q

- Quadri, Antoine.** Huit Jours a Venise. *Plates.* 12° *Venice*, 1825
- Otto Giorni a Venezia. *Map and plates.* 12° *Venice*, 1830
- The same. Seconda Edizione. Parte Seconda. Compendio della Storia Veneta diviso in otto epoche, dalle origine di Venezia nell' anno 421 sino alla caduta della Repubblica nell' anno 1797. 12° *Venice*, 1826
- Quatrefages, A. de.** The Rambles of a Naturalist on the Coasts of France, Spain, and Sicily. Translated by E. C. Otté. 2 vols. 8° 1857
- Les Polynésiens et leurs Migrations. *Maps.* 4° *Paris* [1865?]
- Discours prononcé à l'ouverture de l'Assemblée Générale du 19 Décembre 1890. (Compte Rendu, Société de Géographie.) 8° *Paris*, 1890
- Quatrelles, —.** Un Parisien dans les Antilles: Saint-Thomas—Puerto-Rico—La Havane—La vie de Province sous les Tropiques. *Plates.* 12° *Paris*, 1883
- Quentin, Ch.** An Account of Paraguay, its History, its People, and its Government. From the French. 8° 1865
- Quesada, V. G.** La Patagonia y las Tierras Australes del Continente Americano. Large 8° *Buenos Ayres*, 1875
- Quetelet, L. A. J.** Eclipse de Soleil du 15 Mars 1858: Notice. 8° *Brussels*, 1858
- Bolide observé dans la soirée du 4 Mars 1863. 8° *Brussels*, 1863
- Sur les Étoiles filantes périodiques du mois d'Août 1867, et sur les Orages observés en Belgique pendant l'été de 1867, &c. 8° *Brussels* [1867]
- Étoiles filantes du milieu de Novembre 1867 et État de l'Atmosphère à la même époque. 8° *Brussels* [1867]
- Sur la Loi Statistique des tailles humaines, et sur la régularité que suit cette loi dans son développement à chaque âge. 8° *Brussels*, 1868
- Physique Sociale, ou Essai sur le Développement des Facultés de l'Homme. Vol. 2. 8° *Brussels*, 1869
- Notice sur Charles Babbage. 12° *Brussels*, 1873
- Unité de l'Espèce Humaine. 8° *N. P., N. D.*
- Quetelet, Ernest.** Sur l'état de l'Atmosphère à Bruxelles pendant l'année 1865. 8° *Brussels*, *N. D.*
- See Maily.

Quétin. — Guide du Voyageur en Algérie, Itinéraire du Savant, de l'Artiste, de l'Homme du Monde, &c. 2nd edition, to which is added a French-Arabic Vocabulary. 12° Paris, 1847

Quiggin's Guide through the Isle of Man. *Map and plates.* 12° Douglas, 1842

Quijarro, Dr Antonio. Los Territorios del Noroeste de Bolivia: Vias de Comunicacion que les Corresponden. *Map.* 8° Buenos Ayres, 1892

— Propuestas de Ferro-Carriles para los Departamentos del sud y del Oriente de Bolivia. 8° Buenos Ayres, 1893

— See Bach, M.

Quin, Michael J. Steam Voyages on the Seine, the Moselle, and the Rhine; with Railroad Visits to the Principal Cities of Belgium. 2 vols. 8° 1843

Quintus Curtius. The History of Alexander the Great. Translated, with Original Notes, by Peter Pratt. 2 vols. *Map.* 8° 1821

— Alexander in India: a portion of the History of Quintus Curtius. Edited for Schools and Colleges by W. E. Hartland and E. Raven. *Map.* 12° Cambridge, 1879

Quirini (or Quirino), Piero. See Kerr, Vol. 1; Purchas, Vol. 3, Book 3; Ramusio, Vol. 2: Appendix 1.

Quiroga, Don Francisco. Apuntes de un Viage por el Sáhara occidental. *Plate.* 8° [1886]

Quiroga, P. See Allgemeine Historie, Vol. 16: Appendix 1.

Quirós (or Quir, or Giros), Pedro Fernandez de. Historia del Descubrimiento de las Regiones Australes. Publicada por Don Justo Zaragoza. 3 vols. *Maps and plan.* 8° Madrid, 1876-82

— See Gerritz; also Burney, Vol. 2; Callander, Vol. 2; Harris, Vol. 1; Purchas, Vol. 4, Book 7; Allgemeine Historie, Vol. 18: Appendix 1.

Quoy, J. R. C. See Freycinet.

R

R. — How about Fiji? or Annexation versus Non-Annexation; with an Account of the various Propositions for Cession, and a Short Sketch of the Natural Aspects of the Group. By "R." 8° 1874

R. — V. P. Memoria sobre Emigracion, Inmigracion, i Colonizacion, por V. P. R. 8° Santiago, 1854

Rabaud, Alfred. Zanzibar: La Côte orientale d'Afrique et l'Afrique équatoriale. *Maps.* 8° Marseilles, 1881

Racon, Charles. See Nordenskiöld.

Racónis, J. B. de See Varthema.

Rada, Dr Emeteris Villamil de. La Lengua de Adan y el Hombre de Tiahuanaco; con una introduccion del Doctor Nicolás Acosta. 8° La Paz, 1888

Radau, R. La Géographie de Précision en Afrique. 8° Paris [? 1886]

— See Abbadie.

Radcliff, Rev. T. On the Agriculture of Eastern and Western Flanders. *Map and plates.* 8° 1819

Radcliffe, William. The Natural History of East Tartary, traced through the three Kingdoms of Nature; rendered into English from the French Translation. 8° 1789

Raddatz, Dr H. Das Kaffernland des untern Olifant. *Map.* 4° Gotha, 1886

Radde, Dr Gustav. Reisen im Süden von Ost-Sibirien in den Jahren 1855-59. 2 vols. *Maps and plates.* 4° St Petersburg, 1862-63

— Berichte über die biologisch-geographischen Untersuchungen in den Kaukasusländern, im Auftrage der Civil-Hauptverwaltung der Kaukasischen Statthalter-schaft ausgeführt. Jahrgang 1. Reisen im Mingrelischen Hochgebirge und in seinen drei Längenhochthälern, Rion, Tskenis-Tsqali, und Ingur. *Maps and plates.* 4° Tiflis, 1866

— Vier Vorträge über den Kaukasus gehalten im Winter 1873-74 in den grösseren Städten Deutschlands. (Ergänzungsheft, 36—Petermann's Mittheilungen). *Maps.* 4° Gotha, 1874

— Die Chewsuren und ihr Land (ein monographischer Versuch) untersucht im Sommer 1876. *Map and plates.* 8° Cassel, 1878

— The Ornithological Fauna of the Caucasus: a Systematic and Biologico-geographical description of Caucasian birds. [In Russian.] *Maps and plates.* 4° Tiflis, 1884

— Reisen an der Persisch-Russischen Grenze. Tallysch und seine Bewohner. *Map and illustrations.* 8° Leipzig, 1886

— Die Fauna und Flora des südwestlichen Caspi Gebietes; wissenschaftliche Beiträge zu den Reisen an der Persisch-Russischen Grenze. *Plates.* 8° Leipzig, 1886

— Sendschreiben an Herrn Prof. Dr Liebe, zweitem Vorsitzenden des Deutschen Vereins zum Schutze der Vogelwelt. 8° Tiflis, 1889

— Aus den Dagestanischen Hochalpen, vom Schah-dagh zum Dulty und Bogos. (Ergänzungsheft, 85—Petermann's Mittheilungen). *Maps and illustrations.* 4° Gotha, 1887

— Karabagh. Bericht über die im Sommer 1890 im Russischen Karabagh von Dr Gustav Radde und Dr Jean Valentin ausgeführte Reise. (Ergänzungsheft, 100—Petermann's Mittheilungen.) *Map.* 4° Gotha, 1890

— See Baer and Helmersen, 23.

- Raders, Baron R. F. van.** De Vestiging van Nederlanders te Surinam aanbevolen. 8° *The Hague*, 1854
- Radford, A.** Jottings on the West Indies and Panama. 12° 1886
- Radiot, Paul.** Le Transsaharien transatlantique. 8° *Paris*, 1891
- Radius, J. S. C. de.** Characteristic Features of Russian and Slavic Poetry, with specimens, translated by English Authors. 12° 1854
- Radlinsky, Prof. A. G.** Alessandro Magno; influenza delle sue Conquiste sull' Asia e sull' Europa. 8° *Mantua*, 1857
- L'America prima di Cristoforo Colombo. 8° *Mantua*, 1857
- Radloff, Dr Wilhelm.** Aus Sibirien: Lose Blätter aus dem Tagebuche eines reisenden Linguisten. 2 vols. *Map and illustrations.* Small 8° *Leipzig*, 1884
- Die Hausthiere der Kirgisien. 8° N. P., N. D.
- Rae, Edward.** The Land of the North Wind, or Travels among the Laplanders and the Samoyedes. *Maps and plates.* Small 8° 1875
- The Country of the Moors: a Journey from Tripoli in Barbary to the City of Kairwân. *Map and plates.* 8° 1877
- The White Sea Peninsula: a Journey in Russian Lapland and Karelia. *Map and illustrations.* 8° 1881
- Rae, Dr John.** Narrative of an Expedition to the Shores of the Arctic Sea in 1846 and 1847. *Maps.* 8° 1850
- Voyages and Travels of, in the Arctic Regions. Copy of a Letter from Dr Rae, Feb. 1856. 8° 1856
- On some physical properties of ice; on the transposition of Boulders from below to above the Ice; and on Mammoth-remains. 8° 1874
- Snow-huts, Sledges, and Sledge Journeys. 8° 1875
- Arctic and Sub-Arctic Life. 8° 1877
- Rae, John.** See New South Wales, D: Appendix 2.
- Raemonck, Dr J. van.** Gerard Mercator: sa Vie et ses Œuvres. *Plates.* Imp. 8° *St Nicolas*, 1869
- La Géographie Ancienne de la Palestine: Lettre de Gérard Mercator à André Masius, datée de Duisbourg 22 Mai 1567. *Map.* 4° *St Nicolas*, 1884
- Relations Commerciales entre Gérard Mercator et Christophe Plantin à Anvers. 4° *St Nicolas*, 1884
- Les Sphères Terrestre et Céleste de Gérard Mercator (1541 et 1551). 8° *St Nicolas*, 1885
- Raffenel, Anne.** Nouveau Voyage dans le Pays des Nègres, suivi d'études sur la Colonie du Sénégal, et de documents historiques, géographiques et scientifiques. Tome 1. *Plates.* Large 8° *Paris*, 1856
- Raffenel.** — See Jonard.
- Raffles, Sir Thomas Stamford.** Substance of a Minute recorded in 1814 on the Introduction of an Improved System of Internal Management, and the Establishment of a Land Rental, on the Island of Java. 4° [*Privately printed*] 1814
- History of Java. 2 vols. 8°, and separate volume of *Plates* 4° 1830
- Memoir of the Life and Public Services of, particularly in the Government of Java, 1811-16, and of Bencoolen and its Dependencies, 1817-24; with details of the Commerce and Resources of the Eastern Archipelago, and Selections from his Correspondence. By his Widow. With Appendix. *Portrait, maps, and plates.* 4° 1830
- Raffray, Achille.** Afrique Orientale: Abyssinie. *Map and plates.* 12° *Paris*, 1876
- Rafinesque, C. S.** The Ancient Monuments of North and South America. 8° *Philadelphia*, 1838
- Rafn, Prof. Charles Christian.** Færeyinga Saga, eller Færøboernes Historie, i den Islandske Grundtext, med Færøisk og Dansk Oversættelse. *Map and facsimile.* Royal 8° *Copenhagen*, 1832
- Færeyinga Saga, oder Geschichte der Bewohner der Færøer im Isländischen Grundtext mit Färöischer, Dänischer, und Deutscher Uebersetzung. Herausgegeben von C. C. Rask und G. C. F. Mohnike. *Map and facsimile.* Royal 8° *Copenhagen*, 1833
- Antiquitates Americanae, sive Scriptores Septentrionales rerum Antecolumbianarum in America. Samling af dei nordens Oldskrifter indeholdte Esterretninger am de gamle Nordboers Opdagelsesreiser til America fra det tode til det 14de Aarhundrede. Imperial 4° *Copenhagen*, 1837
- Wiadomosc o odkryciu Ameryki Wdziesiatym Wieku; na Francuzkie przelozyl, Ksawery Marmier; a Niemieckie G. Mohnike; a Podlug tych przekladów na Polskie przelozmaczyl, J. K. Trojanski. 12° *Cracow*, 1838
- Mémoire sur la Découverte de l'Amérique au dixième siècle. Traduit par Xavier Marmier. 8° *Paris*, 1838
- Memoria sulla scoperta dell' America nel secolo decimo, dettata in Lingua Danese, e tradotta da J. Gräberg da Hemsö. 8° *Pisa*, 1839
- Americas Opdagelse i det tiende Aarhundrede. *Maps and plates.* 8° *Copenhagen*, 1841
- Supplement to the Antiquitates Americanae. *Maps and plates.* 8° *Copenhagen*, 1841
- Americas Arctiske Landes gamle Geographie efter de nordiske Oldskrifter. *Maps and plates.* 8° *Copenhagen*, 1845

- Rafn, Prof. Charles Christian.** Antiquités Américaines d'après les Monuments Historiques des Islandais et des Anciens Scandinaves. *Map.* 4°
Copenhagen, 1845
- *Aperçu de l'Ancienne Géographie des Régions Arctiques de l'Amérique.* *Maps.* 8°
Copenhagen, 1847
- *Remarks on a Danish Runic Stone, from the eleventh century, found in the central part of London.* *Plates.* 8°
Copenhagen, 1854
- *Antiquités de l'Orient, Monuments Runographiques.* 8° *Copenhagen, 1856*
- *Inscription Runique du Pirée, interprétée.* [French and Danish.] *Plates.* 8°
Copenhagen, 1856
- *Cabinet d'Antiquités Américaines à Copenhague. Rapport Ethnographique.* *Maps.* 8°
Copenhagen, 1858
- *Inscriptions Runiques du Slesvig Méridional, interprétées.* *Map.* 8°
Copenhagen, 1861
- *Renseignements sur les premiers Habitants de la Côte Occidentale du Groenland.* Traduits en Groenlandais par Samuël Kleinschmidt. *Map and plate.* 4°
1864
- *Notices of the Life and Writings of,* by L. E. Borring. 8°
Copenhagen, 1864
- *The Discovery of America by the Northmen: Connection of the Northmen with the East.* [2 leaves.] 8° N.D.
- Rafn, Prof. C. C., and Jon Sigurdsson.** *Saga Játvardar Konungs hins Helga uðgíven eftir Islandske Oldbúger af det Kongelige Nordiske Oldskrift-selskab.* 8°
Copenhagen, 1852
- Ragazzi, Dr Vincenzo.** *Da Antoto ad Harar.* Note di Viaggio . . . con prefazione e carta del Prof. G. Dalla Vedova. 8°
Rome, 1888
- Ragosin, V.** *Volga.* Vol. 1 [in Russian.] *Plates.* 8°, and Atlas (Vol. 1) folio
St Petersburg, 1880
- Raikes, —.** See Walpole, *Travels*: Appendix 1.
- Raikes, Charles.** *Notes on the North-Western Provinces of India.* 8° 1852
- Raikes, Stanley Napier.** *Memoir and Brief Notes relative to the Kutch State.* [From the India Records, No. 15.] *Portrait and map.* Royal 8° *Bombay, 1855*
- *Memoir on the Thurr and Parkur Districts of Sind, 1856.* [From the India Records, No. 54.] *Map and plate.* Royal 8°
Bombay, 1859
- Raikes, T.** *A Visit to St Petersburg in the winter of 1829-30.* 8° 1838
- Raimondi, Antonio.** *Analisis de las Aguas Termales de Yura, Aguas minerales de Jesus, y Aguas potables de Arequipa.* *Table.* 8°
Arequipa, 1864
- Raimondi, Antonio.** *Apuntes sobre la Provincia Litoral de Loreto (Peru).* *Maps.* 12°
Lima, 1862
- *El Departamento de Ancachs y sus Riquezas Minerales.* 4° *Lima, 1873*
- *El Peru.* 2 vols. *Map, plan, and plates.* 4°
Lima, 1874-76
- Rainaud, Armand.** *Le Continent Austral; hypothèses et découvertes.* Large 8°
Paris, 1893
- Rainolds, R.** See Astley, Vol. 1; Hakluyt, Vol. 3; Kerr, Vol. 7: Appendix 1.
- Rainy, W.** *The Censor Censured; or, The Calumnies of Capt. Burton on the Africans of Sierra Leone refuted, &c.; with some Remarks on the Sierra Leone Exhibition.* 8° 1865
- Raisin, Miss Catharine A.** See Elliot, G. F. S.
- Raleigh, Sir Walter.** *History of the World; with Life by Oldys, also his Trial.* 2 vols. *Portrait and maps.* Folio
1736
- *Life of Sir Walter Raleigh, by Arthur Cayley.* 2 vols. *Portrait.* 8° 1806
- See Whitehead; also Hakluyt Soc. Publications, Vol. 3; Astley, Vol. 1; Gottfried; Hakluyt's Voyages, Vols. 2, 4; Kerr, Vol. 7; Pinkerton, Vol. 1; Allgemeine Historie, Vols. 1, 16: Appendix 1.
- Ramage, G. A.** See Ridley.
- Rambaud, Alfred.** *La France Coloniale, Histoire—Géographie—Commerce.* Par Alfred Rambaud, avec la collaboration d'une Société de Géographes et de Voyageurs. 6th edition. *Maps.* 8°
Paris, 1893
- Rambert, Eugène.** *Les Alpes Suisses: Etudes d'Histoire Naturelle, les Plantes Alpines, la Question du Föhn, le Voyage du Glacier, la Flore Suisse et ses Origines.* 12° *Lausanne, 1888*
- Ramchundra.** *Treatise on Problems of Maxima and Minima, solved by Algebra.* Reprinted under the Superintendence of Augustus de Morgan. 8° 1859
- Ramé, Alfred.** *Note sur le Manoir d' Jacques Cartier.* See Cartier, J.
- Ramirez, Santiago.** *Noticia Historica de la Requeza Minera de Mexico y de su actual estado de Explotacion.* 8°
Mexico, 1884
- Ramón, L. P. de.** See Bartoli.
- Ramond, L.** *Observations faites dans les Pyrénées pour servir de suite à des Observations sur les Alpes.* *Maps.* 8°
Paris, 1789
- *Voyages au Mont-Perdu, et dans la partie adjacente des Hautes-Pyrénées.* *Plates.* 8°
Paris, 1801

- Ramond, L.** Travels in the Pyrenees, containing a Description of the Principal Summits, Passes, and Vallies. Translated from the French, by F. Gold. 8° 1813
— See Pinkerton, Vol. 4: Appendix 1.
- Ramos-Coelho, José.** Historia do Infante D. Duarte, irmão de El-Rei D. João IV. 2 vols. Plates. 8° Lisbon, 1889-90
- Ramsay, Sir Andrew C.** The Physical Geology and Geography of Great Britain. 3rd edition. Map. Small 8° 1872
— New edition. Map and plates. 8° 1894
— See Stanford, E.
- Ramsay, E. P.** See New South Wales, A, Australian Museum Publications: Appendix 2.
- Ramsay, J.** The Vascular Flora of the West of Scotland. Published for the British Association Meeting, 1876. 12° Glasgow, 1876
- Ramsay, Prof. W. M.** The Historical Geography of Asia Minor. Roy. Geo. Soc. Suppl. Papers, Vol. 4. Maps and tables. Large 8° 1890
- Ramusio, Gio. Battista.** Delle Navigazioni et Viaggi. 3 vols. Maps. Folio Venice, Vol. 1, 1613; Vol. 2, 1583; Vol. 3, 1606
[For Contents, see Appendix 1.]
— Il Viaggio di Giovan Leone e le Navigazioni di Alvise de ca Da Mosto, di Pietro di Cintra, di Annone, di un piloto Portoghese e di Vasco di Gama; quali si leggono nella raccolta di Giovambattista Ramusio. With portrait of Ramusio. Large 8° Venice, 1837
- Rance.** See De Rance.
- Rancy, M. de.** Description, Géographique, Historique, et Statistique de la Navarre. 8° Toulouse, 1817
- Raod, M'Nally & Co.'s Handy Guide to Chicago and World's Columbian Exposition. Plan and illustrations. 12° Chicago, 1892**
- Rand, Rev. Silas Tertius.** Dictionary of the Language of the Micmac Indians who reside in Nova Scotia, New Brunswick, Prince Edward Island, Cape Breton, and Newfoundland. 4° Halifax, N.S., 1888
- Randel, J. F.** See Hunt, R. S.
- Rands, William H.** The Paradise Gold Field. Plan and sketch. Folio* Brisbane, 1891
— The Cape River Gold Field. Map, diagram, and sections. Folio* Brisbane, 1891
— The Styx River Gold Field. Map and plate. Folio* Brisbane, 1892
— Geological Observations in the Cooktown District. Map. Folio* Brisbane, 1893
- Rang, Sander, and Ferdinand Denis.** Fondation de la Régence d'Alger, Histoire des Barberousse, Chronique Arabe du XVI^e Siècle, publié sur un Manuscrit de la Bibliothèque Royale, avec un Appendice et des Notes; Expédition de Charles-Quint; Aperçu historique et statistique du Port d'Alger. 2 vols. 8° Paris, 1837
- Ranke, Johannes.** See Switzerland, B: Appendix 2.
- Ranke, Leopold.** History of Servia and the Servian Revolution. Translated by Mrs A. Kerr. Map. 8° 1847
- Rankin, Daniel J.** The Portuguese in East Africa. (From the *Fortnightly Review*, February 1890.) 8° 1890
— Arab Tales: translated from the Swahili Language into the Tùgulu Dialect of the Mákua Languages, as spoken in the immediate vicinity of Mozambique; together with comparative Vocabularies of Five Dialects of the Mákua Language. Map. 12° [N. D., 1891?]
— The Discovery of the Chinde Entrance to the Zambesi River. (From the *Fortnightly Review*, December.) 8° 1892
— The Zambesi Basin and Nyasaland. Map and illustrations. 8° Edin., 1893
- Ranking, J.** Historical Researches on the Conquest of Peru, Mexico, Bogota, Natchez, and Talomeco, in the 13th Century, by the Mongols, accompanied with Elephants; and the local agreement of history and tradition with the remains of Elephants and Mastodontes found in the New World, &c. Maps and plates. 8° 1827
- Ransome, J. Leslie.** The Eruptive Rocks of Point Bonita. Bulletin of the Department of Geology of the University of California, Vol. 1, No. 3. Large 8° Berkeley, Cal., 1893
- Ranuzzi, Annibale.** Saggio di Geografia Pura, ovvero Primi Studi sull' Anatomia della Terra. 8° Bologna, 1840
— Notizia sullo stato attuale degli Studi Geografici in Italia. 12° Bologna, 1843
— Annuario Geografico Italiano, 1844-45. 2 vols. 12° and 8° Bologna, 1844-45
- Raper, Lieut. Henry.** The Practice of Navigation and Nautical Astronomy. 2nd edition. 8° 1842
— The same. 5th edition. 8° 1854
— The same. 6th edition. 8° 1857
— The same. 10th edition. 8° 1870
— The same. 12th edition. 8° 1877
— The same. 19th edition. 8° 1881
— Supplement to the First Edition of the Practice of Navigation. 8° 1842
— Maritime Positions, constituting Table 10 of the Practice of Navigation. 8° 1850
— Rules for Finding Distances and Heights at Sea. 8° 1831, 1859, and 1866
— Tables of Logarithms to six places: containing Logarithms of Numbers from 1 to 10,000; and of Sines, Tangents, and Secants for every half-minute; with proportional parts for Seconds. 8° 1846

- Raper, Lieut. Henry.** See United Kingdom, A, I Hydrogr. Off. Publ.: Appendix 2.
- Rapier R. C.** Remunerative Railways for New Countries; with some Account of the First Railway in China. *Plates.* 4° 1878
- Rask, Rasmus.** Singalesisk Skrifklere. 8° *C Colombo*, 1821
- Vejledning til Akra-Sproget paa Kysten Ginea, med et Tillæg om Akvambuisk. 12° *Copenhagen*, 1828
- A Grammar of the Anglo-Saxon Tongue; with a Praxis. . . . Translated from the Danish by B. Thorpe. 8° *Copenhagen*, 1830
- Ræsonneret Lappisk Sprogklere, efter den Sprogart, som Bruges af Fjældlapperne i porsangersfjorden i Finnmarken; en Omarbejdelse af Prof. Knud Leems Lappiske Grammatica. 12° *Copenhagen*, 1832
- Rassam, Hormuzd.** Narrative of the British Mission to Theodore, King of Abyssinia; with Notices of the Countries traversed from Massowah, through the Soodân, the Amhâra, and back to Annesley Bay, from Mâgdala. 2 vols. *Map and plates.* 8° 1869
- See Markham, C. R.
- Rat, J. Numa.** The Elements of the Hausa Language, or a Short Introductory Grammar of the Language. 16° 1889
- Rath, G. vom.** See Dechen; Rein.
- Rathbone, A. B.** See Preedy.
- Rathbun, Richard.** See Hartt.
- Ratte, A. Felix.** See New South Wales, A, Australian Museum Publications: Appendix 2.
- Ratti, C. G.** Instruzione di quanto puo' vedersi di piu' bello in Genova. *Map and plates.* 8° *Genoa*, 1780
- "Rattlesnake," H. M. S. See Macgillivray, John.
- Ratray, Alex.** Vancouver Island and British Columbia: where they are, what they are, and what they may become. *Maps and plates.* 8° 1862
- Ratzel, Dr Friedrich.** Aus Mexico, Reiseskizzen aus den Jahren 1874 und 1875. *Map.* 8° *Breslau*, 1878
- Anthro-Geographie oder Grundzüge der Anwendung der Erdkunde auf die Geschichte. 8° *Stuttgart*, 1882
- The same. Zweiter Teil: Die geographische Verbreitung des Menschen. *Maps.* 8° *Stuttgart*, 1891
- Völkerkunde. 3 vols. *Maps and illustrations* *Leipzig*, 1887-88
- Vol. 1.—Die Naturvölker Afrikas.
- Vol. 2.—Die Naturvölker Ozeaniens, Americas, und Asiens.
- Vol. 3.—Die Kulturvölker der Alten und Neuen Welt.
- Ratzel, Dr Friedrich.** Die Vereinigten Staaten von Amerika. 1. Physikalische Geographie und Naturcharacter. *Maps.* 8° *Munich*, 1878
- Ditto. 2. Politische und Wirtschafts-Geographie. *Map.* 8° *Munich*, 1893
- See Emin Pasha; also Germany, C, Forschungen zur Deutschen Landes, &c., Vol. 4: Appendix 2.
- Raulin, V.** Description Physique et Naturelle de l'Île de Crète. 2 vols. 8° *Paris*, 1869
- Raumer, Karl von.** Lehrbuch der allgemeinen Geographie. 8° *Leipzig*, 1835
- Palästina. *Maps.* 8° *Leipzig*, 1850
- Life and System of J. H. Pestalozzi. Translated by J. Tillcard. 8° 1855
- Rauwolf, Leonhart.** See Ray: Appendix 1.
- Raven, T. E.** See Quintus Curtius.
- Ravenstein, Augustus.** Die vierte Stadt-Erweiterung. *Map.* 8° *Frankfurt-a-M.*, 1857
- Ravenstein, E. G.** Statistic View of the Population, the Religions, and Languages of Europe in 1855. *Maps.* 4° 1855
- A Concise Account of Geographical Discovery in Eastern Africa. *Map.* 8° 1860
- The Russians on the Amur, its Discovery, Conquest, and Colonisation. *Maps and plates.* 8° 1861
- Geographie und Statistik des Britischen Reichs. 8° *Leipzig*, 1863
- Denominational Statistics of England and Wales. 8° 1870
- Reisehandbuch für London, England, und Schottland. *Maps and plates.* 8° *Hildburghausen*, 1870
- London, England, Schottland, und Irland. Meyer's "Reisebücher." 3rd ed. *Maps and plates.* 12° *Leipzig*, 1876
- Census of the British Isles, 1871: The Birthplaces of the People and the Laws of Migration. *Maps.* 12° 1876
- Population of Russia and Turkey. 8° 1877
- Cyprus, its Resources and Capabilities; with Hints for Tourists. *Maps.* 12° 1878
- Celtic Languages in the British Isles. *Maps.* 8° 1879
- Somal and Galla Land. 8° 1884
- Bathyhyposographical Maps. *Maps.* 8° 1886
- Livingstone and Lake Bangweola. 8° 1889
- Geographical Co-ordinates in the Valley of the Upper Nile. 8° 1889
- The Laws of Migration. 2nd paper. *Maps.* 8° 1889
- Lake Regions of Central Africa. 8° 1891
- Rivers, Plains, and Mountains. 8° 1891
- The Field of Geography. 8° 1891
- Lands still available for European Settlement. *Maps.* 8° 1891

- Ravenstein, E. G.** Report on Meteorological Observations in British East Africa for 1893. Large 8° 1893
— See Johnston; Krapf, J. L.; Reclus, É.; Stanford, E.
- Raverty, Major H. G.** Dictionary of the Puk'hto, Pus'hto, or Language of the Afghans. 4° 1860
— Grammar of the Puk'hto, Pus'hto, or Language of the Afghans; in which the Rules are illustrated by Examples . . . together with Translations from the Articles of War, &c. 4° 1860
— The Gulshan-I-Roh; being Selections, Prose and Poetical, in the Pus'hto or Afghan Language. 4° 1860
— The Gospel for the Afghans; being a Short Critical Examination of a Small Portion of the New Testament in the Pus'hto or Afghan Language, and a Comparison between it and the Original Greek from which it is said to have been made. 8° 1864
— Muscovite Proceedings on the Afghan Frontier. (From the *United Service Gazette*.) Map. Small 4° 1885
— Notes on Afghanistan and part of Baluchistan, Geographical, Ethnographical, and Historical, extracted from the Writings of little known Afghan and Tadjik Historians, Geographers, and Genealogists; the Histories of the Ghuris, the Turk Sovereigns of the Dilhi Kingdom, the Mughal Sovereigns of the House of Timur, and other Muhammadan Chronicles; and from Personal Observations. Folio [1880-] 1888
— The Mihan of Sind and its Tributaries: a Geographical and Historical Study. (Reprinted from *Journal of the Asiatic Society of Bengal*.) 8° 1892
- Ravinet, Théodore.** Dictionnaire Hydrographique de la France, contenant la Description des Rivières et Canaux flottables et navigables dépendans du Domaine Public; suivi de la Collection complète des Tarifs des Droits de Navigation. 2 vols. Map. 8° Paris, 1824
- Rawley, William.** See Verulam.
- Rawlings, Thomas.** The Confederation of the British North American Provinces, their Past History and Future Prospects, including also British Columbia and Hudson's Bay Territory. Plates. 8° 1865
— What shall we do with the Hudson's Bay Territory? Colonize the "Fertile Belt," which contains Forty Millions of Acres. 8° 1866
- Rawlins, John.** See Purchas, Vol. 2, Book 6: Appendix 1.
- Rawlinson, George.** The Five Great Monarchies of the Ancient Eastern World; or, The History, Geography, and Antiquities of Chædæa, Assyria, Babylon, Media, and Persia. 4th ed. 3 vols. Maps and illustrations. 8° 1879
- Rawlinson, George.** History of Phœnicia. Maps and illustrations. 8° 1889
— See Herodotus.
- Rawlinson, Gen. Sir Henry C.** Notes on the Direct Overland Telegraph from Constantinople to Kurrachi. Map. 8° 1861
— Outlines of Assyrian History, collected from the Cuneiform Inscriptions; some Remarks by Layard. Report of the Royal Asiatic Society, 1852. 8° 1852
— England and Russia in the East: a Series of Papers on the Political and Geographical Condition of Central Asia. 2nd edition. Map. 8° 1875
— Biography, with portrait. (From *Leisure Hour*, August 1877.) 8° 1877
— See Herodotus.
- Rawson, Sir Rawson W.** Report on the Bahamas for the year 1864. 8° 1866
— Report upon the Rainfall of Barbados, and upon its Influence on the Sugar-Crops, 1847-71; with two Supplements, 1873-74. 4° Barbados, 1874
— Synopsis of the Tariff and Trade of the British Empire. Tables. 8° 1888
— Sequel to do. Tables. 8° 1889
— Analysis of the Maritime Trade of the United Kingdom, 1889-91, with special reference to Proposals for the Establishment of a British Zollverein. 8° 1892
- Ray, John.** Collection of Curious Travels and Voyages. 2 vols. 8° 1738
[For Contents, see Appendix 1.; also Harris, Vol. 2, in same Appendix.]
- Ray, P. H.** See United States, K, Alaska: Appendix 2.
- Ray, R. C.** See United States, E, a, Navigation: Appendix 2.
- Raymond, Captain G.** See Astley, Vol. 1; Kerr, Vol. 8: Appendix 1.
- Raymond, Walter.** Saldanha Bay Harbour, its Special Capabilities for Colonisation. Map. 8° 1867
- Raynal, F. E.** Les Naufragés, ou Vingt Mois sur un Récif des Iles Auckland. Map and plates. Large 8° Paris, 1870
- Raynal, Guillaume Thomas.** Histoire Philosophique et Politique des Établissements et du Commerce des Européens dans les deux Indes. 10 vols. Plates and tables. 8° Geneva, 1781
— A Philosophical and Political History of the Settlements and Trade of the Europeans in the East and West Indies . . . Newly translated from the French, by J. O. Justamond. 8 vols. Maps. 8° 1788
- Razoumowsky, Comte Grégoire de.** Œuvres: contenant Voyage Minéralogique et Physique de Bruxelles à Lausanne, Luxembourg, Lorraine, Champagne, Franche-Comté, Aigle, &c. Map. 8° Lausanne, 1784
— Voyages Minéralogiques dans le Gouvernement d'Aigle, et une partie du Vallais. Map. 8° Lausanne, 1784

Read, John Meredith. A Historical Inquiry concerning Henry Hudson, his friends, relatives, and early life, in connection with the Muscovy Company and discovery of Delaware Bay. 8°

Albany, N. Y., 1866

Read, W. T. Navigation and Nautical Astronomy, with special table, diagram, and rules adapted for navigating iron ships. 8° 1869

Reade, E. A. Memorandum upon the Improvement of the Navigation of the Ganges between Allahabad and Revelgunge. [From the Indian Records, N. W. Provinces, Vol. 2.] *Plates.* Large 8°

Agra, 1855

Reade, Winwood. The Martyrdom of Man. Small 8° 1872

— The African Sketch-Book. 2 vols. *Maps and plates.* Small 8° 1873

— The Story of the Ashantee Campaign. Small 8° 1874

— See Rohlf; Schweinfurth.

Reade, T. Mellard. The Origin of Mountain Ranges considered experimentally, structurally, dynamically, and in relation to their Geological History. *Plates.* 8° 1886

Rebello, Gabriel. See Collecção de Noticias, Vol. 6: Appendix 1.

“*Recherche.*” See Gaimard.

Reclus, Armand. Panama et Darien. Voyages d'Exploration (1876-78). *Maps and illustrations.* 12° *Paris, 1881*

— See Wyse.

Reclus, Élie. Ethnography and Ethnology. (From Vol. 8 of the “Encyclopædia Britannica,” 9th edition.) 4°

Edinburgh, 1878

Reclus, Élisée. La Terre: Description des Phénomènes de la Vie du Globe. 2 vols. *Maps and plates.* 8°

Paris, 1868-69

— La Terre: Description des Phénomènes de la Vie du Globe. I. Les Continents. Deuxième édition. *Maps and illustrations.* Large 8° *Paris, 1870*

— The Earth: a Descriptive History of the Phenomena of the Life of the Globe. Translated by B. B. Woodward. 3rd edition. *Maps.* 8° 1877

— The Earth: a Descriptive History of the Phenomena of the Life of the Globe. Edited by Prof. A. H. Keane. *Maps.* Large 8° 1886

— The Ocean, Atmosphere, and Life: a Descriptive History of the Life of the Globe. Edited by Prof. A. H. Keane. *Maps.* Large 8° 1887

— Nouvelle Géographie Universelle: la Terre et les Hommes. 19 vols. *Maps and illustrations.* Large 8°

Paris, 1876-94

Reclus, Élisée—continued.

Vol. 1.—L'Europe Méridionale (Grèce, Turquie, Roumanie, Serbie, Italie, Espagne, et Portugal) 1876

Vol. 2.—La France 1877

Vol. 3.—L'Europe Centrale (Suisse, Austro-Hongrie, Allemagne) 1878

Vol. 4.—L'Europe du Nord-Ouest (Belgique, Hollande, Îles Britanniques) 1879

Vol. 5.—L'Europe Scandinave et Russe 1880

Vol. 6.—L'Asie Russe 1881

Vol. 7.—L'Asie Orientale 1882

Vol. 8.—L'Inde et l'Indo-Chine 1883

Vol. 9.—L'Asie Antérieure 1884

Vol. 10.—L'Afrique Septentrionale: Première partie, Bassin du Nil, Soudan Égyptien, Éthiopie, Nubie, Égypte 1885

Vol. 11.—L'Afrique Septentrionale: Deuxième partie, Tripolitaine, Tunisie, Algérie, Maroc, Sahara 1886

Vol. 12.—L'Afrique Occidentale. Archipels Atlantiques, Sénégalie, et Soudan Occidental 1887

Vol. 13.—L'Afrique Méridionale. Îles de l'Atlantique Austral, Gabonie, Congo, Angola, Cap, Zambèze, Zanzibar, Côte de Somal 1888

Vol. 14.—Océan et Terres Océaniques. Îles de l'Océan Indien, Insulinde, Philippines, Micronésie, Nouvelle-Guinée, Melanesie, Nouvelle-Calédonie, Australie, Polynésie 1889

Vol. 15.—Amérique Boréale, Groenland, Archipel Polaire, Alaska, Puissance du Canada, Terre-Neuve 1890

Vol. 16.—Les États-Unis 1892

Vol. 17.—Indes Occidentales: Mexique, Isthmes Américains, Antilles 1891

Vol. 18.—Amérique du Sud: Les Régions Andines, Trinidad, Vénézuëla, Colombie, Écuador, Pérou, Bolivie, et Chili 1893

Vol. 19.—Amérique du Sud: L'Amazonie et La Plata, Guyanes, Brésil, Paraguay, Uruguay, République Argentine 1894

— The Earth and its Inhabitants. The Universal Geography, edited by E. G. Ravenstein and A. H. Keane. Vols. 1-14. *Maps and illustrations.* Large 8° N. D.

Vol. 1.—Southern Europe (Greece, Turkey in Europe, Roumania, Servia, Italy, Spain, and Portugal).

Vol. 2.—France and Switzerland.

Vol. 3.—Austria-Hungary, Germany, Belgium, and the Netherlands.

Vol. 4.—The British Isles.

Vol. 5.—The North-East Atlantic, Islands of the North Atlantic, Scandinavia, European Islands of the Arctic Ocean, Russia in Europe.

- Reclus, Élisée.** The Earth and its Inhabitants—*continued*.
 Vol. 6.—Asiatic Russia.
 Vol. 7.—East Asia.
 Vol. 8.—India and Indo-China.
 Vol. 9.—South-Western Asia.
 Vol. 10.—North-East Africa.
 Vol. 11.—North-West Africa.
 Vol. 12.—West Africa.
 Vol. 13.—South and East Africa.
 Vol. 14.—Australasia.
- Voyage à la Sierra-Nevada de Sainte-Marthe. Paysages de la Nature tropicale. Seconde édition. *Map and illustrations*. 12° Paris, 1881
- East and West. Large 8° N.D.
- and **F. J. Vergara.** Colombia. Traducida y anotada con autorizacion del autor por F. J. Vergara y Velasco. 8° Bogota, 1893
- See Metchnikoff.
- Recupero, G.** Discorso storico sopra l'acque vomitate da Mongibello e suoi ultimi fuochavvenuti nel mese di Marzo del corento anno MDCCCLV. 8° Catania, 1755
- Reden, Freiherr Fr. von.** Das Königreich Hannover statistisch beschrieben, zunächst in Beziehung auf Landwirthschaft, Gewerbe und Handel. 2 vols. 8° Hanover, 1839
- Redfern, Dr Peter.** See Lankester, Edwin.
- Redfield, William C.** On the Courses of Hurricanes, with Notices of the Tyfoons of the China Sea and other Storms. 8° New York, 1838
- Letter to the Secretary of the Treasury on the History and Causes of Steamboat Explosions, and the Means of Prevention. 8° New York, 1839
- Whirlwinds excited by fire, with further Notices of the Tyfoons of the China Sea. 8° 1839
- Remarks relating to the Tornado which visited New Brunswick (in New Jersey), June 19, 1835. *Map*. 8° New York, 1841
- Replies to Dr Hare's Objections to the Whirlwind Theory of Storms; with some evidence of the Whirling Action of the Providence Tornado of Aug. 1838. 8° New York, 1842
- On Three several Hurricanes of the Atlantic, and their relations to the Northers of Mexico and Central America, with Notices of other Storms. *Maps*. 8° New Haven, Conn., 1846
- Cape Verde and Hatteras Hurricane, of Aug.-Sept. 1853, with a Hurricane Chart, and notices of various Storms in the Atlantic and Pacific Oceans, North of the Equator. 8° New Haven, Conn., 1854
- Redfield, William C.** Observations in relation to the Cyclones of the Western Pacific. *Map*. 4° Washington, 1857
- Cursory Remarks and Suggestions on various topics in Meteorology. By an Amateur Observer. 8° N.P., N.D.
- On the Gales and Hurricanes of the Western Atlantic. *Map*. 8° N.P., N.D.
- Redhouse, J. W.** On the significations of the term "The Turks." 8° 1878
- See General, Dictionaries, A: Appendix 2.
- Redman, J. B.** Thames Tides. (Cuttings from *Engineering*.) 4° 1878
- Redway, Jacques W.** Climate and the Gulf Stream. (Reprinted from *The Forum* for October.) Large 8° 1890
- The Influence of Rainfall on Commercial Development: a Study of the Arid Region. (Reprinted from the *Proceedings of the Engineers' Club of Philadelphia*, October.) 8° 1892
- Text-Books of Geography. (From the *Educational Review* for February.) 8° New York, 1893
- Reed, A.** See Gutzlaff.
- Reed, Sir E. J.** Japan, its History, Traditions, and Religions; with the Narrative of a Visit in 1879. 2 vols. *Map and plates*. 8° 1880
- Reed, Lieut. H. A.** Photography applied to Surveying. 2nd edition. *Plates*. 4° New York, 1889
- Reed, J.** See Burney, Vol. 4: Appendix 1.
- Reed, J. W., and J. W. King.** See United Kingdom, A., Hydrogr. Off. Publ.: Appendix 2.
- Reehorst, K. P. (tertius).** New Dictionary of Technical Terms, &c. 8° 1841
- Reenen, Jacob van.** A Journal of a Journey from the Cape of Good Hope, undertaken in 1790 and 1791, in search of the Wreck of the Hon. E.I.C. ship the "Grosvenor," with additional Notes by Capt. Edw. Riou. *Map*. 4° 1792
- Rees, J. D.** Notes of a Journey from Kasveen to Hamadan, across the Karaghan Country. *Map*. 8° Madras, 1835
- Seventh Tour of Lord Connamara. Malabar, South Canara, Goa, Bellary, Cuddapah, North Arcot, and Nellore. *Map*. Folio* [Madras, 1838]
- Tenth Tour. Calcutta, Darjeeling, Allahabad, Simla, Quetta, Kurrachee, and Bombay. *Map*. Folio* [1839]
- Eleventh Tour. Coconada, Rajamundry, Ellore, Bezwada, Singareni, and Hyderabad. *Map*. Folio* [1890]
- Visit to the Eurasian Settlements of Whitefield and Sansmond by Lord Connamara, Governor of Madras. *Map*. Folio* [1890]
- A Fortnight in Finland. (From the *National Review*, October 1893.) 8° 1893

- Rees, L. E. Runtz.** Personal Narrative of the Siege of Lucknow, from its Commencement to its Relief by Sir Colin Campbell. *Map and portrait.* 8° 1858
- Rees, O. van.** Overzicht van de Geschiedenis der Freanger-Regentschappen. 8° *Batavia, 1877*
- Rees, P. van.** Quelques Erreurs de MM. Maurice d'Argout et La Place relevées et réfutées. 8° *Utrecht, 1843*
- Reeve, Edward.** See St Julian.
- Reeve, L.** See Jephson, J. M.
- Reeves, A. M.** The Finding of Wineland the Good : the History of the Icelandic Discovery of America. Edited and Translated from the Earliest Records. *Plates.* 4° 1890
- Régamy, F.** See Guimet.
- Regel, Dr Fritz.** Die Entwicklung der Ortschaften im Thüringerwald. (Ergänzungsheft, 76 — Petermann's Mittheilungen.) *Map.* 8° *Gotha, 1884*
- Regis, Jean Baptiste.** See Astley, Vol. 4 : Appendix 1.
- Regnard, P.** Sur un dispositif destiné à éclairer les eaux profondes. [Bound with the Prince of Monaco's "Sur l'emploi de nasses," &c., &c.] *Illustration.* 4° *Paris, 1888*
- Regnard, —.** Vol. 4 of his works. 12° *Paris, 1818*
- See Pinkerton, Vol. 1 ; Allgemeine Historie, Vol. 17 : Appendix 1.
- Reichardt, C. A. L.** Grammar of the Fulde Language ; with an Appendix of some Original Traditions and portions of Scripture translated into Fulde ; together with Eight Chapters of the Book of Genesis translated by the late Dr Baikie. 8° 1876
- Reichardt, H. W.** See "Novara."
- Reichenbach, O.** On Some Properties of the Earth. *Plate.* 8° 1880
- On Some of the Remarkable Features in the Evolution of the Earth. 8* 1884
- Colonel Clark's Determination of the Eccentricity of the Equator. Letter to Dr A —, March 1887. 8* 1887
- Law in the Face of the Earth. 8* 1889
- Supplements to "On Some Properties of the Earth." 8° N.P., N.D.
- Reid, Surg.-Lieut.-Col. A. S.** Chin-Lushai Land : including a description of the various Expeditions in the Chin-Lushai Hills, and the final annexation of the country. *Maps and illustrations.* 8° *Calcutta, 1893*
- Reid, G. H.** An Essay on New South Wales, the Mother-Colony of the Australias. *Map.* 8° *Sydney, 1876*
- Five Free Trade Essays. 8° *Melbourne, 1877*
- Reid, Lieut.-Col. W.** An Attempt to Develop the Law of Storms by means of Facts arranged according to Place and Time, and hence to point out a Cause for the Variable Winds, with the view to Practical Use in Navigation. *Charts and woodcuts.* 8° 1838
- The Progress of the Development of the Law of Storms and of the Variable Winds, with the Practical Application of the subject to Navigation. *Maps and woodcuts.* 8° 1849
- See United Kingdom, B, Meteorological Office Publications : Appendix 2.
- Reiff, C. P.** See General, Dictionaries, A : Appendix 2.
- Reille, G.** See Horsburgh, J.
- Rein, Prof. Dr J. J.** Gerhard vom Rath, Ein kurzes Lebensbild. (Aus der Sitzung der Niederrheinischen Gesellschaft für Natur und Heilkunde zu Bonn, am 7 Mai 1888.) 8* 1888
- Der Nakasendô in Japan. (Ergänzungsheft, 38 — Petermann's Mittheilungen.) *Maps.* 4° *Gotha, 1880*
- Japan : Travels and Researches undertaken at the Cost of the Prussian Government. Translated from the German. *Maps, photographs, and illustrations.* Large 8° 1884
- Japan, nach Reisen und Studien im Auftrage der königlich preussischen Regierung dargestellt. Zweiter Band, Land und Forstwirthschaft, Industrie und Handel. *Maps and plates* *Leipzig, 1886*
- The Industries of Japan, together with an Account of its Agriculture, Forestry, Arts, and Commerce. From Travels and Excursions undertaken at the Cost of the Prussian Government. *Maps and illustrations.* Large 8° 1889
- Columbus und seine vier Reisen nach dem Westen. Natur und hervorragende Erzeugnisse Spaniens. *Illustrations and maps.* 8° *Leipzig, 1892*
- See Kirchhoff.
- Reinach, Solomon.** See Tissot.
- Reinaud, J. T.** Relation des Voyages faits par les Arabes et les Persans dans l'Inde et à la Chine dans le IX^e Siècle. 2 vols. 24° 1845
- Mémoire Géographique, Historique, et Scientifique sur l'Inde antérieurement au milieu du XI^e Siècle d'après les Écrivains Arabes, Persans, et Chinois. *Map.* 4° *Paris, 1849*
- Rapport sur le Tableau des Dialectes de l'Algérie et des Contrées voisines, de M. Geslin. 8* *Paris, 1856*
- Question Scientifique et Personelle, au sujet des dernières Découvertes sur la Géographie et l'Histoire de l'Inde. 8* *Paris, 1859*

- Reinand, J. T.** Mémoire sur le Comencement et la Fin du Royaume de la Mésène, et de la Kharacène, et sur l'Époque de la Rédaction du Périphe de la Mer Erythrée, d'après les témoignages Grecs, Latins, Arabes, Persans, Indiens, et Chinois. 8° *Paris*, 1861
 — Another edition. 4° *Paris*, 1864
 — Relations Politiques et Commerciales de l'Empire Romain avec l'Asie Orientale (l'Hyrcanie, l'Inde, la Bactriane, et la Chine) pendant les cinq premiers Siècles de l'Ère Chrétienne, d'après les témoignages, Latins, Grecs, Arabes, Persans, Indiens, et Chinois. *Maps*. 8° *Paris*, 1863
 — See Aboulfeda.
- Reinbeck, G.** See Phillips, Collection of Modern and Contemporary Voyages and Travels [1], Vol. 6: Appendix 1.
- Reineggs, Dr J.** Allgemeine historisch-topographische Beschreibung des Kaukasus. Herausgegeben von Friedrich Enoch Schröder. *Plates*. Small 8° *Gotha*, 1776
 — and **Marshal Bieberstein.** General, Historical, and Topographical Description of Mount Caucasus; with a Catalogue of Plants indigenous to the Country. Translated by C. Wilkinson. 2 vols. *Map and plates*. 8° 1807
- Reineke, M.** Description Hydrographique des Côtes Septentrionales de la Russie, Côte de la Laponie et Mer Blanche. Traduction du Russe par H. de la Planche. 2 parts. 8° *Paris*, 1860-62
- Reiner, Ignatius.** Sailing Directions for, and Remarks on, the Tides and Currents of the Strait of Gibraltar. 8° 1826
- Reintal, Capt.** See Michell.
- Reinwardt, Caspar George Carl.** Reis naar het Oostelijk Gedeelte van den Indischen Archipel, in 1821. Uit zijne nagelaten Aanteekeningen Opgesteld, met een Levensberigt en Bijlagen vermeerderd, door W. H. de Vriese. *Plates*. Royal 8° *Amsterdam*, 1858
 — Waarnemingen aangaande de gestelheid van den Grond van het Eiland Aruba, en het goud Aldaar Gevonden. *Map*. 4° N. P., N. D.
 — See Veth.
- Reiss, W.** Tenerife geologisch-topographisch dargestellt. See Fritsch, K. von, and others.
 — and **A. Stübel.** Alturas principales tomadas en la Republica del Ecuador, en los años de 1870 y 1871. 4° *Quito*, 1871
 — Alturas tomadas en la Republica de Colombia, en los años de 1868 y 1869. 4° *Quito*, 1872
 — Peruvian Antiquities. The Necropolis of Ancon in Peru. [Part 1.] A series of Illustrations of the Civilisation and Industry of the Empire of the Incas, being the results of Excavations made on the spot. *Plates*. Folio 1891
 — Reisen in Sud-Amerika. Geologische Studien in der Republik Colombia. III. Astronomische Ortsbestimmungen bearbeitet von Bruno Peter. 4° *Berlin*, 1893
- Reiter, Dr Hanns.** Die Südpolarfrage und ihre Bedeutung für die genetische Gliederung der Erdoberfläche. *Map*. 4° *Weimar*, 1886
- Relandus, Hadrianus.** Hadriani Relandi Palaestina ex monumentis veteribus illustrata. 2 vols. *Maps*. 4° *Utrecht*, 1714
- Remelé, P.** See Rohlf.
- Remington, A.** Statement relative to the Names of the Towns and Villages in the Province of the Rewa Kanta. [From the India Records, No. 33.] Royal 8° *Bombay*, 1856
- Remon, Capt. T.** Report on Bassadore, situated on the North-Western Side of the Island of Kishm, in the Persian Gulf, with a Plan of the Roads by Midshipman H. H. Hewett. [From the India Records, No. 24.] Royal 8° *Bombay*, 1856
 — See Grubb.
- Remondino, P. C.** The Mediterranean Shores of America. Southern California, its Climatic, Physical, and Meteorological Conditions. *Maps and illustrations*. Large 8° *Philadelphia*, 1892
- Rémusat, J. P. Abel.** Recherches sur les Langues Tartares, ou Mémoires sur différens points de la Grammaire et de la Littérature des Mandchous, des Mongols, des Ouigours et des Tibetains. Vol. 1. 4° *Paris*, 1820
 — Nouveaux Mélanges Asiatiques, ou Recueil de Morceaux de Critiques et de Mémoires relatifs aux Religions, aux Sciences, aux Coutumes, à l'Histoire et à la Géographie des Nations Orientales. 2 vols. *Map*. 8° *Paris*, 1829
 — See Fa Hian; Pauthier.
- Remy, Jules.** Ka Mooololo Hawaïi: Histoire de l'Archipel Havaïien (Îles Sandwich). Texte et Traduction, précédés d'une Introduction sur l'état physique, moral et politique du pays. 8° *Paris*, 1862
 — Ascension de M. M. Brenchley et Remy au Maunaloa, Polynésie. Extrait du Journal de M. Jules Remy. 8° *Chalons-sur-Marne*, 1892
 — and **Julius Brenchley.** Journey to Great-Salt-Lake City; with a Sketch of the History, Religion, and Customs of the Mormons, and an Introduction on the Religious Movement in the United States. 2 vols. *Map and plates*. Royal 8° 1861

- Renand, G.** L'Afrique centrale d'après Cameron. *Map.* 4° *Paris*, 1876
- Renaud, J.** Les Ports du Tonkin. 8° *Paris*, 1886
- La Question des Ports du Tonkin, Hai-P'hong, Quang-yen, Honegac. *Map.* 8° *Paris*, 1887
- Renaudot, Eusebius.** Ancient Accounts of India and China, by two Mahomedan Travellers, who went to those parts in the 9th century; translated from the Arabic, by . . . E. Renaudot, with Notes, Illustrations, &c. 8° 1733
- See Harris, Vol. 1 : Appendix 1.
- Rencke, Karl Chr.** Breslau : ein Wegweiser für Fremde und Einheimische. *Map.* 12° *Breslau*, 1808
- Renefort, Souchu de.** Relation du premier Voyage de la Compagnie des Indes Orientales en l'Isle de Madagascar ou Dauphine. 16° *Paris*, 1668
- See Allgemeine Historie, Vol. 8 : Appendix 1.
- Rengger, J. R.** Reise nach Paraguay in den Jahren 1818 bis 1826. Aus des Verfassers handschriftlichem Nachlasse, herausgegeben von A. Rengger. *Map and plates.* 8° *Aarau*, 1835
- and — Longchamps. The Reign of Dr Joseph G. R. de Francia in Paraguay, being an Account of a Six Years' Residence in that Republic, from July 1819 to May 1825. 8° 1827
- Reisner, R.** See Hakluyt, Vol. 4 : Appendix 1.
- Rennell, Major James.** Roads in Bengal and Behar. *Map.* 12° 1778
- Memoir of a Map of Hindoostan, or the Mogul's Empire; with an Examination of some Positions in the former System of Indian Geography, and some Illustrations of the present one; with a complete Index of Names to the Map. 2nd edition. *Maps.* 4° 1785
- The same; with an Introduction illustrative of the Geography and Present Division of that Country. . . 1st ed. 1788
- The same. 3rd edition. 1793
- Memoir of a Map of the Peninsula of India . . . ; with . . . an Account of the Site and Remains of the Ancient City of Beejanaggur. 4° 1793
- Illustrations (chiefly Geographical) of the history of the expedition of Cyrus from Sardis to Babylonia, and the retreat of the ten thousand Greeks from thence to Trebisonde and Lydia; with an Appendix containing an inquiry into the best method of improving the Geography of the Anabasis, &c., explained by three maps. *Map.* 4° 1816
- The Geographical System of Herodotus Examined and Explained, by a comparison with those of other Ancient Authors and with Modern Geography. . . 2 vols. *Portrait and maps.* 8° 1830
- Rennell, Major James.** Treatise on the Comparative Geography of Western Asia. 2 vols. 8°, and Atlas large folio 1831
- An investigation of the Currents of the Atlantic Ocean, and of those which prevail between the Indian Ocean and the Atlantic. *Map and charts.* 8° 1832
- See Hornemann, F.; Park, Mungo; Yule, H.; also Phillips, New Voyages and Travels [3], Vol. 9 : Appendix 1.
- Renneville, R. A. C. de.** Recueil des Voyages qui ont servi à l'Établissement et aux Progrès de la Compagnie des Indes Orientales, &c. 10 vols. *Plates.* 12° *Rouen*, 1725
- [For Contents, see Appendix 1.]
- Rennie, Dr D. F.** Peking and the Pekingese during the first year of the British Embassy at Peking. 2 vols. *Plates.* Small 8° 1865
- Bhotan and the Story of the Doar War, including Sketches of Three Months' Residence in the Himmalayas, and Narrative of a Visit to Bhotan in May 1865. *Map and plates.* 8° 1866
- Rennie, George.** On the Quantity of Heat developed by Water when rapidly agitated; with a Continuation of Experiments to determine the Resistances of Screw-propellers when revolving in Water at different Depths and Velocities. *Plate.* 8° 1857
- Rennie, G. B.** Suggestions for the Improvement of the River Danube, between Isatcha and the Sulina entrance. *Plans.* 8° 1856
- Rennie, Sir John.** An Account of the Drainage of the Level of Ancholme, Lincolnshire. *Map.* 8° 1845
- An Historical, Practical, and Theoretical Account of the Breakwater in Plymouth Sound. *Portrait and plates.* Large folio 1848
- Repetti, Emanuele.** Dizionario Geografico, Fisico, Storico della Toscana; contenente la Descrizione di tutti i Luoghi del Granducato, Ducato di Lucca, Garfagnana e Lunigiana; con Supplemento. 6 vols. [Vols. 2 and 3 imperfect.] *Maps and tables.* 8° *Florence*, 1833-45
- Resesby, Sir John.** The Travels and Memoirs of Sir John Resesby; the former (now first published) exhibiting a View of the Governments and Society in the principal States of Europe during the time of Cromwell's usurpation; containing a multiplicity of facts not generally known, with Anecdotes and Secret History of the Courts of Charles II. and James II. 3rd edition. 8° 1831
- “**Research.**” Auriferous Drifts in Australasia, or the Cause and its Continuity of the great Geological Convulsions, and the Theory of the Origin and Position of Auriferous Drifts. By “Research.” 8° *Melbourne*, 1868

- Restrepo, V.** Estudio sobre las Minas de Oro y Plata de Colombia. 2nd edition. 8° *Bogota*, 1888
— Le Miniere d'Oro e d'Argento dello Republica di Colombia. 8° *Rome*, 1890
- Rethore, J. J.** See Pena and Roustan.
- Retzius, G.** Finska Kranier jämte några Natur- och Literatur-Studier inom andra områden af Finsk Antropologi. *Plates. Folio Stockholm*, 1878
- Reuilly, J.** Voyage en Crimée et sur les bords de la Mer Noire, pendant l'année 1803; suivi d'un Mémoire sur le Commerce de cette Mer, &c. *Maps and plates. 8° Paris*, 1806
— See Phillips, Collection of Modern and Contemporary Voyages and Travels [1], Vol. 5: Appendix 1.
- Reurnert, Theodore.** Diamonds and Gold in South Africa. *Maps and illustrations. 8°* 1893
- Reusch, Dr Hans.** Kortfattet Geografi. *Maps and illustrations. 8° Christiania*, 1886
— Bømmeløen og Karmøen med omgivelser. [An English Summary of the Contents.] Udgivet af den geologiske undersøgelse. *Maps and illustrations. 4° Christiania*, 1888
- Reuss, A. E.** See "Novara."
- Reuter, E.** De l'Industrie Agricole dans la Province de Luxembourg, et renseignements divers sur le Grand-Duché de Luxembourg. 8° *Luxemburg*, 1875
— Projet de Création d'une Colonie Agricole Belge dans l'Afrique Centrale, ou Manuel du Colon Belge. 12° *Brussels*, 1877
— Colonies Nationales dans l'Afrique Centrale sous la Protection de Postes Militaires. 8° *Brussels*, 1878
- Revett, Nicholas.** See Stuart, J.
- Révoil, Georges.** Voyages au Cap des Aromates (Afrique Orientale). *Map and plates. Small 8° Paris*, 1880
— Faune et Flore des Pays Somalis (Afrique Orientale). *Plate. 8° Paris*, 1882
— La Vallée du Darror: Voyage aux Pays Somalis (Afrique Orientale). *Maps and illustrations. Large 8° Paris*, 1882
- Révy, J. J.** Hydraulics of Great Rivers: The Paraná, the Uruguay, and the La Plata Estuary. *Chart and plates. Large 4°* 1874
- Rey, —.** Le Guide des Étrangers à Vienne (Isère). [Bound with Histoire des Antiquités de Nismes.] *Plate. 8° Lyons*, 1819
- Rey, Capt.** See Phillips, New Voyages and Travels [3], Vol. 4: Appendix 1.
- Rey, Dr H.** Le Tonkin. 8° *Paris*, 1888
- Rey, W.** Les Grisons et la Haute Engadine. 8° *Geneva*, 1850
- Reyer, Dr E.** Allgemeine Geschichte des Zinnes. 8° *Vienna*, 1880
— Zinn: eine geologisch-montanistisch historische Monografie. 8° *Berlin*, 1881
— Bewegungen in losen Massen. Large 8° [*Vienna*] 1881
— Studien über das Karst-Relief. *Map. 8° Vienna*, 1881
— Geologie des Zinnes. 8° *Vienna*, 1881
— Aus Toskana: geologisch-technische und kultur-historische Studien. *Plates. 8° Vienna*, 1884
— Kupfer in den Vereinigten Staaten. 4° *Vienna*, 1886
— Die Eisenindustrie der Vereinigten Staaten. 4° 1887
— Theoretische Geologie. *Maps and illustrations. 8° Stuttgart*, 1888
— Zwei Profile durch die Sierra Nevada. *Profiles. 8° n.d.*
— Geologische und geographische Experimente. 2. Heft.—Vulkanische und Massen-Eruptionen. *Plates. 8° Leipzig*, 1892
— Ursachen der Deformationen und der Gebirgsbildung. *Plates. 8° Leipzig*, 1892
— Colonisation tropischer Länder: Ueberwindung der Sanitären Hindernisse. 8° *Vienna*, n.d.
- Reyes, Rafael.** Apuntamientos Estadísticos sobre la República del Salvador. 8° *San Salvador*, 1888
- Reynolds, J. N.** Voyage of the U.S. Frigate "Potomac," under the command of Comm. John Downes, during the Circumnavigation of the Globe, 1831-34; including a Particular Account of the Engagement at Quallah-Battoo, on the Coast of Sumatra, with all the Official Documents relating to the same. *Plates. 8° New York*, 1835
— Address on the Subject of a Surveying and Exploring Expedition to the Pacific Ocean and South Seas; with Correspondence and Documents. 8° *New York*, 1836
- Reynolds, T. C.** See Peralta.
- Reynolds, W. H.** See Cayley, H.
- Rhedi, Signor.** See Lucca, G. di.
- Rhodes, A.** Jerusalem as it is. *Plates. Small 8°* 1865
- Rhodes, Alessandro de.** Relazione de' felici successi della Santa Fede Predicata da' Padri della Comp. di Giesu nel Regno di Turchino. 8° *Milan*, 1651
— Voyages et Missions du Pere A. de Rhodes, S.J., en la Chine et autres Royaumes de l'Orient, avec son retour en Europe par la Perse et l'Arménie. Nouvelle édition, conforme à la première de 1653; Annotée par le Pere H. Gourdin, de la même Compagnie, et ornée d'une carte de tous les Voyages de l'auteur. 8° 1884
— See Allgemeine Historie, Vol. 10: Appendix 1.

- Rhodes, Major Godfrey.** Tents and Tent-Life, from the Earliest Ages to the Present Time; to which is added the Practice of Encamping an Army in Ancient and Modern Times; with a Supplement. *Plates.* 8° 1859
- Rhodes, Thomas.** Rhodes' Steamship Guide and Holidays Afloat: a Complete Handbook of Coasting Trips and Ocean Voyages. *Map and portrait.* 12° 1889-90
- Rialle, Girard de.** Mémoire sur l'Asie Centrale, son Histoire et ses Populations. 8° *Paris, 1874*
- Ribáry, F.** See Bonaparte, Prince L. L.
- Ribault, Capt. J.** See Hakluyt Soc. Publ., Vol. 7; Hakluyt's Voyages, Vol. 3; Gottfried; Ternaux-Compan, Vol. 20; Appendix 1.
- Ribeiro, C.** Estudos Prehistoricos em Portugal: Notícia de Algumas Estações e Monumentos Prehistoricos. *Map and plates.* 4° *Lisbon, 1878-80*
— Des Formations Tertiaires do Portugal. 8° *Paris, 1880*
- Ribeiro.** See Ribeyro.
- Ribeiro, J. S.** Historia dos Estabelecimentos Scientificos, Litterarios e Artisticos de Portugal, nos successivos Reinados da Monarchia, Vols. 1-18. 8° *Lisbon, 1871-93*
- Ribeiro, M. F.** Relatório acerca do Serviço de Saude Publica na Provincia de S. Thomé e Principe no anno de 1869. 8° *Lisbon, 1871*
— A Provincia de S. Thomé e Principe suas Dependencias. *Plates.* 8° *Lisbon, 1877*
— As Conferencias e o Itinerario do Viajante Serpa Pinto atravez das terras da Africa Austral nos Limites das Provincias de Angola e Moçambique Biè a Shoshong; Junho a Dezembro de 1878. Estudo Critico e Documentado. *Maps.* 8° *Lisbon, 1879*
— A Colonisação Iuso-Africana zona Occidental. *Diagrams.* 8° *Lisbon, 1884*
- Ribeyro, Capt. Joás.** Histoire de l'Isle de Ceylan. Traduite du Portugais, par Monsr. l'Abbé Le Grand. *Maps and plates.* 12° *Amsterdam, 1701*
— See Colecção de Noticias, Vol. 5; Appendix 1.
- Riccardi, G.** Ricerche Istoriche e Fische sulla Caduta delle Marmore. *Maps.* 8° *Rome, 1825*
- Ricci, J. H. de.** Fiji: Our New Province in the South Seas. *Maps.* Small 8° 1875
— British Trade and English Ports. *Maps.* 8° 1889
- Ricci, R. H. de.** Rambles in Istria, Dalmatia, and Montenegro. 8° 1875
- Ricciole, Giovanni Battista.** Geographiæ et Hydrographiæ Reformatae, nuper recognita, et aucta, libri duodecim. Folio *Venice, 1672*
- Riccus, Matthieu.** Histoire de l'Expédition Chrétienne au Royaume de la Chine entreprinse par les PP. de la Compagnie de Jesus . . . Tirée des Commentaires du P. Matthieu Riccius par le P. Nicolas Trigault . . . Traduite par le Sr. D. F. de Riquebourg-Trigault. 12° *Lyons, 1616*
- Rice, Lewis.** Mysore and Coorg. A Gazetteer compiled for the Government of India. Vols. 1-3. *Maps.* 8° *Bangalore, 1876-78*
- Rice, W.** Notes on the Geography of Europe, Physical and Political, intended to Serve as a Text-Book for the use of Elementary Classes, and as a Hand-Book to the Wall-Map. 12° 1877
- Rich, C. J.** Memoir on the Ruins of Babylon. 3rd edition. *Plates.* 8° 1818
— Narrative of a Residence in Koordistan, and on the Sites of Ancient Nineveh; with Journal of a Voyage down the Tigris to Bagdad, and an account of a Visit to Shirauz and Persepolis. 2 vols. *Maps and plates.* 8° 1836
- Richard, —.** Guide du Voyageur en Italie. 8° *Paris, 1833*
- Richard, Achille.** Tentamen Floræ Abyssinicae, &c. 2 vols. [1845]. See Abyssinia, Voyage en Abyssinie, &c., Part 3; Appendix 2.
- Richard, L.** Ilmu Sarfu dan Nahu deri Bhāsa Jāwi, Atau Malayū. Cours Théorique et Pratique de la Langue Commerciale de l'Archipel d'Asie dite Malaise, &c. 8° *Bordeaux, 1872*
— Kitāb Pada Meniatā-Kan Bhāsa Jāwi, Atau Malayū. Dictionnaire de la Langue Commerciale de l'Archipel d'Asie [dite Malaise], telle qu'elle se parle à Sumatra, Singapour, Borneo, les Célèbes, les côtes de Chine, du Cambodge [Saïgon], de Siam, de Java, &c. 8° *Bordeaux, 1873*
- Richard the First.** See Hakluyt, Vol. 2; Appendix 1.
- Richarderie, G. B. de la.** See De la Richarderie.
- Richards, Admiral Sir G. H.** Vancouver Island Pilot: Sailing Directions for the Coasts of Vancouver Island and British Columbia, from the entrance of Juan de Fuca Strait to Burrard Inlet and Naniamo Harbour. 8° 1861
— A Memoir of the Hydrographical Department of the Admiralty. Folio* 1868
— The Arctic Expedition of 1875-76: a Reply to its Critics. 8° 1877
— Memorandum to the Royal Society [on the subject of Antarctic Expedition]. [1 sheet.] 4° 1887

- Richards, Admiral Sir G. H.** Report on the Present State of the Navigation of the River Mersey (1888). *Plan and chart.* 8° 1889
- The same (1889). *Maps.* 8° 1890
- The same (1890). *Map and appendix.* Large 8° 1891
- The same (1891). *Map and appendix.* 8° 1892
- The same (1892). *Map and appendix.* 8° 1893
- The same (1893), with Appendix. 8° 1893
- See United Kingdom, A, Hydrogr. Off. Publ. : Appendix 2.
- **and General Sir Andrew Clarke.** Report on the Maritime Canal connecting the Mediterranean at Port Said with the Red Sea at Suez. *Maps and plans.* Folio 1870
- **and F. J. Evans.** New Zealand Pilot. 8° 1859
- Richards, John.** China: Harbours of Kok-si-Kon and Takau-Kon, at the South-West End of Tai-Wan or Formosa. 8° 1855
- China Pilot. Appendix 13, 14, 16, 17, 18. Gulf of Siam, La Pérouse Strait, Gulf of Tartary, Kuril Islands, and Sea of Okhotsk, Yang-tse-Kiang, East Coast. 8° 1856-57
- China Pilot. Appendix No. 1. Gulf of Siam. (From the Surveys made in H.M.S. "Saracen," between the years 1856-58.) 8° 1858
- The Jersey Island Pilot, comprising the Coast of Jersey and Outlying Reefs; with Directions for the Violet and other Channels and Passages into the Bays and Harbours. 8° 1866
- Routier de l'Île Jersey. . . . Traduit de l'Anglais par M. Jules Vavin. 8° Paris, 1866
- See United Kingdom, A, Hydrogr. Off. Publ. : Appendix 2.
- Richards, Thomas.** New South Wales in 1881; being a Brief Statistical and Descriptive Account of the Colony up to the end of the year. Extracted chiefly from Official Records. 2nd issue. *Map and diagram.* 8° Sydney, 1882
- Richards, —.** History of Tonquin. See Pinkerton, Vol. 9: Appendix 1.
- Richardson, Dr.** See Macleod, W. C.
- Richardson, James.** Touarick Alphabet, with the Corresponding Arabic and English Letters; Vocabularies of the Ghadamsee and Touarghee Languages, by Taleb Ben Mousa Ben El-Kasem. Folio 1847
- Mons. Caillie's Account of Timbuctoo compared with the Information procured by Mr James Richardson during his late Tour through the Great Desert. MS. Folio 1847
- Richardson, James.** Travels in the Great Desert of Sahara, in 1845-46; containing Adventures amongst the Touaricks and other Tribes of Saharan People, including a Description of the Oases and Cities of Ghat, Ghadames, and Mourzak. 2 vols. *Map and plates.* 8° 1848
- Decline of Geographical Discovery, being an Appeal to the British Public on behalf of Geographical Science. 8° 1849
- Narrative of a Mission to Central Africa, in 1850-51. 2 vols. 8° 1853
- Travels in Morocco. Edited by his Widow. 2 vols. *Plates.* 8° 1860
- Tour of Nine Months through the Heart of the Great Desert of Sahara. MS. Folio, pp. 20, and Second Notice, "The Touaricks," pp. 18 N. D.
- "Aheer." MS. Folio N. D.
- Richardson, Sir John.** Report on North American Zoology. 8° 1837
- On the Frozen Soil of North America. 8° Edinburgh, 1841
- Arctic Searching Expedition: a Journal of a Boat Voyage through Rupert's Land and the Arctic Sea in Search of the Discovery Ships under command of Sir John Franklin; with an Appendix on the Physical Geography of North America. 2 vols. *Map and plates.* 8° 1851
- Polar Regions. (Article from the "Encyclopedia Britannica.") *Map.* 4° Edinburgh, 1859
- The Polar Regions. *Map.* 8° Edinburgh, 1861
- See 'Erebus'; Franklin; Seemann.
- Richardson, Sir James W. Swainson, and Rev. W. Kirby.** Fauna Boreali Americana; or, The Zoology of the Northern Parts of British America, containing Descriptions of the Objects of Natural History collected on the late Northern Land Expeditions under command of Sir John Franklin. 4 vols. *Plates.* 4° Norwich, 1829-37
- Part 1.—Quadrupeds, by Richardson 1829
- Part 2.—Birds, by Swainson and Richardson 1831
- Part 3.—Fish, by Richardson 1836
- Part 4.—Insects, by Kirby 1837
- Richardson, Rev. J.** Lights and Shadows: or Chequered Experiences among some of the Heathen Tribes of Madagascar. *Map and plate.* 8° Antananarivo, 1877
- Richardson, J.** A Smaller Manual of Modern Geography, Physical and Political. 12° 1880
- See Malte-Brun, V. A.

- Richardson, Ralph.** The Ice Age in Britain considered in relation to the Depth of the North Atlantic Ocean as determined by recent and earlier Deep-Sea Soundings. 8° *Edinburgh, 1876*
- Richardson, Robert.** Travels along the Mediterranean and Paris adjacent, . . . 1816-17-18, extending as far as the Second Cataract of the Nile, Jerusalem, Damascus, Balbec, &c. 2 vols. *Plates.* 8° 1822
- Richardson, William.** A Catalogue of 7,385 Stars, chiefly in the Southern Hemisphere, prepared from Observations made in 1822-26 at the Observatory at Paramatta, New South Wales. *Plate.* 4° 1835
- Richter, Dr E.** Geschichte der Schwankungen der Alpengletscher. *Plate.* 8° *Vienna, 1891*
- See Germany, C; Handbücher zur Deutschen Landes- und Volkskunde, Vol. 3: Appendix 2.
- Richter, G.** Manual of Coorg: a Gazetteer of the Natural Features of the Country and the Social and Political Condition of its Inhabitants. *Map and plates.* 8° *Mangalore, 1870*
- Richter, R.** Das Thüringische Schiefergebirge. *Map and plate.* 8° 1869
- Richthofen, Ferdinand, Freiherr von.** Geognostische Beschreibung der Umgegend von Predazzo, Sanct Cassian und der Seisser Alpe in Süd Tyrol. *Map and plates.* 4° *Gotha, 1860*
- Die Metallproduktion Californiens und der angrenzenden Länder. (Ergänzungsheft, 14 — Petermann's Mittheilungen). 4° *Gotha, 1864*
- The Comstock Lode, its Character, and the probable mode of its continuance in depth. 8° *San Francisco, 1866*
- Letters (and Report): 1. On the Province of Hunan, 1870; 2. On the Province of Hupeh, 1870; 3. On the Provinces of Honan and Shansi, 1870; 4. On the Provinces of Chekiang and Nganhwei, 1871; 5. On the Regions of Nanking and Chinkiang, 1871; 6. From Singan-fu, on the Rebellion in Kansu and Shensi, 1872; 7. On the Provinces of Chili, Shansi, Shensi, Sz'chwan, with Notes on Mongolia, Kansu, Yunnan, and Kwei-chau, 1872. Folio *Shanghai, 1870-72*
- Ueber die centralasiatischen Seidenstrassen bis zum 2 Jahrhundert n. Chr. 8° *Berlin, 1877*
- China: Ergebnisse eigener Reisen und darauf gegründeter Studien. Erster Band: Einleitender Theil. *Maps.* 4° *Berlin, 1877*
- The same. Zweiter Band. Das nördliche China. *Maps and illustrations.* 4° *Berlin, 1882*
- Richthofen, Ferdinand, Freiherr von.** The same. Vierter Band: Paläontologischer Theil. Enthaltend Abhandlungen von Dr Wilhelm Dames, Dr Emanuel Kayser, Dr G. Lindström, Dr A. Schenk, und Dr Conrad Schwager. *Plates.* 4° *Berlin, 1883*
- Aufgaben und Methoden der heutigen Geographie: Akademische Antrittsrede, gehalten in der Aula der universität Leipzig am 27 April 1883. 8° *Leipzig, 1883*
- Führer für Forschungsreise: Antheilung zu Beobachtungen über Gegenstände der Physischen Geographie und Geologie. 8° *Berlin, 1886*
- Richthofen Testimonial.** Festschrift Ferdinand Freiherrn von Richthofen zum sechzigsten Geburtstag am 5 Mai, 1893 dargebracht von seinen Schülern. *Portrait and maps.* 4° *Berlin, 1893*
- Rickard, Major F. Ignacio.** The Mineral and other Resources of the Argentine Republic (La Plata) in 1869. 8° 1870
- Ricketts, H.** Report on the Forays of the Wild Tribes of the Chittagong Frontier. [From the India Records, Bengal, No. 11.] *Map.* 8° *Calcutta, 1853*
- Papers relating to the South-West Frontier: comprising Reports on Purulia or Maubhoom, Chota Nagpore, Sub-Division of Kornda, Hazareebaugh, Sumbhulpore, and South-West Frontier Agency. [From the India Records, Bengal, No. 20.] *Maps and plans.* 8° *Calcutta, 1855*
- Reports on the Districts of Pooree and Balasore. [From the India Records, Bengal, No. 30.] 8° *Calcutta, 1859*
- Ricour, Capt. La Carte du Maroni.** *Map.* 8° *Paris, 1892*
- Ricketts, L. D.** See United States, K, Wyoming: Appendix 2.
- Riddell, A.** A Grammar of the Chinyanja Language as spoken at Lake Nyassa, with Chinyanja-English and English-Chinyanja Vocabularies. 16° *Edinburgh, 1880*
- Riddell, R. A.** See Wilson, Joseph.
- Riddle, J.** A Treatise on Navigation and Nautical Astronomy, especially adapted for the Use of Students. 9th edition. Revised by Albert Escott. 8° 1871
- Tables to do. 9th edition. 8° 1877
- Ridgway, Robert.** See United States, H, a: Appendix 2.
- Ridley, Henry Nicholas, and G. A. Ramage.** Notes on the Botany of Fernando Noronha. (Extracted from the Linnean Society's Journal, Vol. 27.) With a Paper on some Geographical Details of the Island, by Rev. T. S. Lea. *Maps, photographs, &c.* 8° 1890

- Riebeck, Dr Emil.** The Chittagong Hill Tribes; Results of a Journey made in the year 1882 by Emil Riebeck. Translated by Prof. A. H. Keane. *Map and plates.* Large folio 1885
— See Krause.
- Riedel, Dr J. G. F.** Inilah Kitab Taman-Wandji namanja jah itu babarapa hhiakajat Orang-Orang jang ampunja tjeritra. 8°
Ujong Padang, 1862
— Inilah pintu gerbang pengatahuan itu apatah dibukakan guna Orang-Orang padudokh tanah Minahasa ini. Small 4°
Batavia, 1862
— Die Landschaft Dawan oder West-Timor. *Maps.* 8° [*Bremen, 1887*]
— De Eedaflegging bij de Tooe-oen-boeloe in de Minahasa, and De Tiwoekar of Steenen graven in de Minahasa. *Plate.* 8° N. P., N. D.
— De Uitbarsting van den Awoeh-Taroena in 1856. 8° N. P., N. D.
— Note sur l'Île Rote. 4° N. D.
- Riedesel, Baron.** Travels through Sicily and that part of Italy formerly called Magna Græcia. Translated by J. K. Forster. 8° 1773
- Riemann, O.** Rectifications au Texte des Cartes des Îles Ioniennes. 8°
Paris, 1880
- Rienzi, G. L. Domeny de.** Océanie, ou Cinquième Partie du Monde: Revue Géographique et Ethnographique de la Malaisie, de la Micronésie, de la Polynésie, et de la Mélanésie. 3 vols. *Maps and plates.* 8° *Paris, 1836*
- Riesbeck, —.** See Pinkerton, Vol. 6: Appendix 1.
- Rigaud, S. P.** On the Relative Quantities of Land and Water on the Surface of the Terraqueous Globe. 4°
Cambridge, 1837
- Rigby, Lieut.-Col. C. P.** Report on the Zanzibar Dominions. [From the India Records, No. 59.] Roy. 8° *Bombay, 1861*
- Riggenbach, Dr A.** Was man aus den täglichen Wetterkarten der Schweizer. Meteorologischen Centralanstalt ersieht. *Maps.* 12° *Bâle, 1882*
- Riley, Athelstan.** Narrative of a Visit to the Assyrian Christians in Kurdistan, undertaken at the request of the Archbishop of Canterbury, in the autumn of 1884. 8° N. D.
— Athos, or the Mountain of the Monks. *Map and illustrations.* 8° 1887
- Riley, Gen. B.** See Smith, Gen. P. F.
- Riley, H. T.** See Pliny.
- Riley, James.** Loss of the American brig "Commerce," wrecked on the Western Coast of Africa in August 1815; with an Account of Tombuctoo, and of the hitherto undiscovered Great City of Was-sannah. *Map.* 4° 1817
- Ringgold, Cadwalader.** A Series of Charts, with Sailing Directions, embracing Surveys of the Farallones, Entrance to the Bay of San Francisco, Bays of San Francisco and San Pablo, &c., and Sacramento River. 4° *Washington, 1851*
- Rink, Dr Hendrik.** Om den Geographiske Beskaffenhed af de danske Handelsdistrikter i Nordgrønland tilligemed en Udsigt over Nordgrønlands Geognosi. *Map.* 4° *Copenhagen, 1852*
— De danske Handelsdistrikter i Nordgrønland, deres Geographiske Beskaffenhed og produktive Erhvervs-kilder. *Map.* 8° *Copenhagen, 1852-55*
— Grønland Geographisk og Statistisk beskrevet. Søndre Inspektorat. *Maps and plates.* 8° *Copenhagen, 1857*
— Om den formeentlige Opdagelse af Grønlands Nordkyst og et saebent Polarhav, om den saakaldte Humboldts-Gletscher og andet, Grønlands lisdannelser vedkommende, som findes beskrevet i Reise-værket: "Arctic Explorations, 1853-55, by E. K. Kane." 8° N. D.
— On the Supposed Discovery by Dr E. K. Kane, U.S.N., of the North Coast of Greenland, and of an Open Polar Sea, as described in "Arctic Explorations in the years 1853, 1854, 1855." Condensed from the Danish by Dr Shaw. *Map.* 8° 1858
— Om Eskimoernes Herkomst. 8°
Copenhagen, 1871
— Tales and Traditions of the Eskimo; with a Sketch of their Habits, Religion, Language, and other Peculiarities. Translated from the Danish by the Author; edited by Dr Robert Brown. *Illustrations.* 8° 1875
— Danish Greenland, its People and its Products. Edited by Robert Brown. *Map and plates.* Small 8° 1877
— The Eskimo Tribes, their Distribution and Characteristics, especially in regard to Language; with a Comparative Vocabulary. *Map.* 8° 1887
- Rio, J. M. del.** Cuadro Sinóptico Cronológico de las Naciones Antiquas. [1 sheet.] 4° [*Lima, 1885*]
- Rios, Joseph de Mendoza.** Complete Collection of Tables for Navigation and Nautical Astronomy. [Imperfect.] 4° 1805
[This copy belonged to Mungo Park, and was recovered at the Town of Lomi, in Nuphi, Central Africa, and conveyed thither from the Town of Bousa, when that place was destroyed, about 1842. It was presented to Lieut. J. H. Glover, attached to the Niger Expedition under Dr Baikie, Jan. 21, 1858; with three slips of Paper in MS. by Mungo Park.]
- Riou, Capt. E.** See Reenen, J. Van.

- Ripa, Father.** Memoirs of, during Thirteen Years' Residence at the Court of Peking in the Service of the Emperor of China. Translated from the Italian, by F. Prandi. 12° 1844
- Riquebourg-Trigault, D. F. de.** See Riccius.
- Risley, H. H.** The Tribes and Castes of Bengal: Anthropometric data. 2 vols. Large 8° Calcutta, 1891
- Riso, J. de.** Le ultime Scoperte di Sir Samuele Baker e del Rev. Dottore David Livingston sulle sorgenti del Nilo. 8° Florence, 1873
- La Ferrovia dell' Eufrate. 8° Florence, 1873

- Ritchie, Archibald Tucker.** The Dynamical Theory of the Formation of the Earth. 2 vols. 8° 1850
- Ritchie, J. Ewing.** To Canada with Emigrants: a Record of Actual Experiences. Illustrations. Crown 8° 1885
- Ritter, Carl.** Die Erdkunde im Verhältniss zur Natur und zur Geschichte des Menschen: oder Allgemeine vergleichende Geographie, als sichere Grundlage des Studiums und Unterrichts in physikalischen und historischen Wissenschaften. Parts I and 2. 8° Berlin, 1817-18
- The same. 2nd edition. 21 vols. 8° Berlin, 1822-58

CONTENTS.

- I. Thl. 1 Buch. Afrika 1822
- II. Thl. 2 Buch. Die Erdkunde von Asien. Bd. I. Der Norden und Nord-Osten von Hoch-Asien 1832
- III. Thl. 2 Buch. Ditto. Bd. II. Der Nord-Osten und der Süden von Hoch-Asien 1833
- IV. Thl. 2 Buch. Ditto. Bd. III. Der Süd-Osten von Hoch-Asien; dessen Wassersysteme und Gliederungen gegen Osten und Süden 1834
- V. Thl. 2 Buch. Ditto. Bd. IV. 1 Abtheil. Die Indische Welt 1835
- VI. Thl. 2 Buch. Ditto. Bd. IV. 2 Abtheil. Die Indische Welt 1836
- VII. Thl. 3 Buch. Ditto. Bd. V. West-Asien, Uebergang von Ost- nach West-Asien 1837
- VIII. Thl. 3 Buch. Ditto. Bd. VI. 1 Abtheil. West-Asien, Iranische Welt 1838
- IX. Thl. 3 Buch. Ditto. Bd. VI. 2 Abtheil. West-Asien 1840
- X. Thl. 3 Buch. Ditto. Bd. VII. 1 Abtheil. Das Stufenland des Euphrat- und Tigrissystems 1844
- XI. Thl. 3 Buch. Ditto. Bd. VII. 2 Abtheil. Euphrat- und Tigrissystems 1844
- XII. Thl. 3 Buch. Ditto. Bd. VIII. 1 Abtheil. Die Halbinsel Arabien 1846
- XIII. Thl. 3 Buch. Ditto. Bd. VIII. 1 Abtheil. Fortsetzung 1847

Ritter, Carl—continued.

- XIV. Thl. 3 Buch. Ditto. Bd. VIII. 2 Abtheil. Die Sinai-Halbinsel, Palästina, und Syrien. 1 Abschnitt. Die Sinai-Halbinsel 1848
- XV. Thl. 3 Buch. The same. 2 Abschnitt. 1 Abth. Palästina und Syrien 1850
- XVI. Thl. 3 Buch. The same. 2 Absch. 2 Abth. Fortsetzung, Palästina, und Syrien. Map and plan 1852
- XVII. Thl. 3 Buch. The same. 3 Abschnitt. Syrien 1854
- XVIII. Thl. 3 Buch. Ditto. Bd. IX. Klein-Asien. Theil I. Plates 1858
- XIX. Thl. 3 Buch. Ditto. Bd. IX. Klein-Asien. Theil II. 1859
- Ideler, J. L. Namen- und Sach-Verzeichniss zu Carl Ritter's Erdkunde von Asien. I. Bd. Ost-Asien. (Zu Band II. bis VI. des ganzen Werkes.) 8° Berlin, 1841
- Müller, G. F. H. The same. II. Bd. West-Asien. (Zu Band VII. bis XI. des ganzen Werkes.) 8° Berlin, 1849
- Ueber das historische Element in der geographischen Wissenschaft. 4° Berlin, 1834
- Géographie Générale Comparée; ou, Étude de la Terre dans ses Rapports avec la Nature et avec l'Histoire de l'Homme. Afrique. Traduit par Buret et Desor. 3 vols. 8° Paris, 1836
- Die Stupas (Topes) oder die architectonischen Denkmäler an der Indo-Baktrischen Königstrasse, und die Colosse von Bamiyan. Map. 8° Berlin, 1838
- Ueber die geographische Verbreitung des Zuckerrohrs. Map. 4° Berlin, 1840
- The Colonisation of New Zealand. Translated from the German. Small 8° 1842
- Ueber die Asiatische Heimat und die Asiatische Verbreitungssphäre der Platane, des Olivenbaums, des Feigenbaums, der Granate, Pistacie, und Cypresse. 8° [Berlin, 1844]
- Blick in das Nil Quell-land. Map. 8° Berlin, 1844
- Der Jordan und die Beschiffung des Todten Meeres. Map. 8° Berlin, 1850
- Ueber räumliche Anordnungen auf der Aussenseite des Erdballs, und ihre Functionen im Entwicklungsgange der Geschichte. 8° Berlin, 1850
- Einleitung zur allgemeinen vergleichenden Geographie, und Abhandlungen zur Begründung einer mehr wissenschaftlichen Behandlung der Erdkunde. 8° Berlin, 1852

- Ritter, Carl.** Ueber die geographische Verbreitung der Baumwolle, und ihr Verhältniss zur Industrie der Völker alter und neuer Zeit. Part 1. Antiquarischer Theil. 4° *Berlin*, 1852
- Geschichte der Erdkunde, und der Entdeckungen: Vorlesungen an der Universität zu Berlin gehalten. Herausgegeben von H. A. Daniel. *Portrait*. 8° *Berlin*, 1861
- Allgemeine Erdkunde: Vorlesungen an der Universität zu Berlin gehalten. Herausgegeben von H. A. Daniel. 8° *Berlin*, 1862
- Geography of Asia. Translated into Russian from the German of Carl Ritter by V. V. Grigor'ev. [In Russian.] *Map and plate*. 8° [*St Petersburg*, 1869]
- Geographisch-Statistisches Lexikon. 2 vols. Large 8° *Leipzig*, 1864-65
- The same. Other editions 1874, 1883, 1894
- Die Stupas oder die architektonischen Denkmale an der grossen Königsstrasse zwischen Indien, Persien, und Baktrien. 8° *Berlin*, N.D.
- Die Heuschreckenplage der Länder der alten Welt. 8° N.P., N.D.
- Der Indische Feigenbaum, Asvattha; die Banjane (Ficus Indica). Ihre Verbreitung um die Indischen Gestade von dem Sunda-Archipel bis Afrika; der Pagodenbaum . . . der Buddhabaum (Ficus religiosa), &c. 8° *Berlin*, N.D.
- Der Elephant Indiens, nach seiner Verbreitungssphäre und seinem Einfluss auf das Leben des Orients. 8° [*Berlin*, N.D.]
- Löwen- und Tiger-Land in Asien; der Bengalische Tiger (Felis Tigris) in Indien und seine Verbreitungssphäre durch Ostasien; der Guzuratisch Löwe (Felis Leo Goojeratensis) in Indien und seine Verbreitungssphäre durch Westasien. 8° *Berlin*, N.D.
- Die Opium Cultur und die Mohnpflanze. 8° [*Berlin*, N.D.]
- Ueber Ausbreitung der Seidenzucht in Asien. 8° N.P., N.D.
- Carl Ritter, ein Lebensbild nach seinem handschriftlichen Nachlass, dargestellt von D. G. Kramer. Zweite durchgesehene und mit einigen Reisebriefen vermehrte Ausgabe. Erster Theil. Nebst einen Bildniss Ritters. Zweiter Theil. Die Reisebriefe enthaltend. 8° *Halle*, 1875
- See Jomard; Werne; Wrangell; Zimmerman, Carl.
- Rittich, A. F.** Die Ethnographie Russlands. (Ergänzungsheft, 54 — Petermann's Mittheilungen.) *Maps*. 4° *Gotha*, 1878
- Rivera, Carlo A. de.** Tavole di Riduzione dei Pesi e delle Misure delle due Sicilie in 1840. 8° *Naples*, 1841
- Rivero, F. de.** Memoria o sean Apuntamientos sobre la Industria Agricola del Peru, y sobre algunos medios que pudieran adoptarse para remediar su decadencia. 4° *Lima*, 1845
- Rivett-Carnac.** See India, G, Cottor Reports: Appendix 2.
- Rivière, É.** Voyage dans l'Asie Centrale. Collections d'histoire naturelle et d'ethnographie. 4° N.D.
- Rivoli, J.** Die Serra da Estrella. (Ergänzungsheft, 61 — Petermann's Mittheilungen.) *Map*. 4° *Gotha*, 1880
- Rivoire, Denis de.** Obock, Mascate, Bouchire, Bassorah. *Maps and illustrations*. 12° *Paris*, 1883
- Les Français à Obock. *Map and illustrations*. 8° *Paris*, N.D.
- Riza, Qouly Khan.** Relation de l'Ambassade au Kharaezm. Traduite et annotée par Charles Schefer. [No. IV. Publ. de l'Éc. des Langues Orient. Viv.] *Map*. Large 8° *Paris*, 1879
- Robb, Dr J.** Old Calabar: Inland Tribes and Regions. *Map*. 8° 1872
- Notes on the Meteorology of Zanzibar, East Africa. 8° 1880
- Robecchi-Bricchetti, Captain Luigi.** All' oasi di Giove Ammone. *Portrait, map, and illustrations*. 4° *Milan*, 1890
- Itinerario del viaggio da Obbia ad Alula. *Maps*. 4° [*Rome*, 1891]
- Tradizione Storiche dei Somali Miguirini Raccolta in Obbia. 4° *Rome*, 1891
- Robelo, Cecilio A.** Nombres Geograficos Mexicanos del Estado de Morelos. 8° *Cuernavaca*, 1887
- Vocabulario Comparativo Castellano y Nahuatl. 2nd edition. 8° *Cuernavaca*, 1889
- Robert, Eugène.** See Gaimard, Paul.
- Robert, Fritz.** Senegambien. 4° *St Gallen*, N.D.
- Afrika als Handelsgebiet: West-, Sild-, und Ost-Afrika. 8° *Vienna*, 1883
- Robert of Normandy.** See Hakluyt, Vol. 2; Purchas, Vol. 2, Book 8: Appendix 1.
- Robert of St Remigius.** See Purchas, Vol. 2, Book 8: Appendix 1.
- Robert, Lieut.-Col. Henry M.** See United States, II, a, Analytical and Topical Index to the Reports of the Chief of Engineers, &c.: Appendix 2.
- Roberts, A. A.** Memorandum regarding the Bridge of Boats at Delhi. [From the India Records, N.W. Provinces, Vol. 1.] *Plates*. 8° *Agra*, 1855
- Roberts, C.** The South-African Traveller's Handbook, containing Zulu Kafir, Xosa Kafir, and Dutch . . . for the use of the Army, &c. 12° 1879
- Roberts, C. G. D.** The Canadian Guide-Book. The Tourists' and Sportsman's Guide to Eastern Canada and Newfound-

- Roberts, C. G. D.**—*continued.*
Land, including full descriptions of routes, cities, points of interest, summer resorts, fishing places, &c., in Eastern Ontario, . . . the Lake St John country, the Maritime Provinces, Prince Edward Island, and Newfoundland. *Maps, plans, and illustrations.* 12° 1892
- Roberts, E.** See Baird, A. W.; Rogers, M. W.
- Roberts, Emma.** Scenes and Characteristics of Hindostan, with Sketches of Anglo-Indian Society. 2 vols. 8° 1837
- Roberts, Capt. G.** See Astley, Vol. 1; Allgemeine Historie, Vol. 2; Knox's New Collection, Vol. 2; "The World Displayed," Vol. 10: Appendix 1.
- Roberts, Dr G.** De Dehli à Bombay : fragment d'un Voyage dans les Provinces Intérieures de l'Inde en 1841. 8°
Paris, 1843
- Roberts, George.** Social History of the People of the Southern Counties of England in past centuries. 8° 1856
- Roberts, H.** See Hakluyt, Vol. 2; Kerr, Vol. 7: Appendix 1.
- Roberts, Rev. J.** See Asia, General, (Oriental Languages: Appendix 2.
- Roberts, Morley.** The Western Avernus, or Toil and Travel in Further North America. *Map.* 8° 1887
- Roberts, N.** See Hacke; Purchas, Vol. 2, Book 9: Appendix 1.
- Roberts, Orlando W.** Narrative of Voyages and Excursions on the East Coast and in the Interior of Central America; describing a Journey up the River San Juan, and Passage across the Lake of Nicaragua to the City of Leon; pointing out the Advantages of a direct Commercial Intercourse with the Natives; with Notes and Observations by Edward Irving. *Map.* 12° *Edinburgh*, 1827
- Roberts, Dr R. D.** The Earth's History: an Introduction to Modern Geology. *Maps and illustrations.* 8° 1893
- Roberts, W. Milnor.** Note on the São Francisco River, Brazil. Small 8° 1880
- Robertson, Sir Daniel Brooke.** Report respecting his Visit to Haiphong and Hansi in Tonquin. [Parly. Rep.] Folio* 1876
- Robertson, George.** On the Mud Banks of Narrakal and Allippey, two Natural Harbours of Refuge on the Malabar Coast. 8° *Edinburgh*, 1873
- Robertson, David.** See Armstrong, James.
- Robertson, Lieut. H. D.** Historical Narrative of the City of Cambay, from Sanskrit and Persian Books and Oral Tradition, comprising a brief Sketch of the Province of Guzerat at various periods. [From the India Records, No. 26.] *Table.* Royal 8° *Bombay*, 1856
- Robertson, J.** See Mackay, A.
- Robertson, J. A.** See Johnston, T. B.
- Robertson, J. P.** A Political Manual of the Province of Manitoba and the North-West Territories. *Map and illustrations.* 8° *Winnipeg*, 1887
- Robertson, J. P. and W. P.** Letters on Paraguay: comprising an Account of a Four Years' Residence in that Republic under the Government of the Dictator Francia. 3 vols. [Title of 3rd volume: "Francia's Reign of Terror," being the continuation of "Letters on Paraguay"]. *Plates.* 8° 1839
- Letters on South America: comprising Travels on the Banks of the Paraná and Rio de la Plata. 3 vols. 8° 1843
- Robertson, Dr Milne.** Report upon certain Peculiar Habits and Customs of the Aborigines of Western Australia. 12° *Perth, W.A.*, 1879
- Robertson, R. B.** See Adams, F. O.
- Robertson, —.** Copy of Mr Robertson's Report of his Tour in Coimbatore. [Parly. Rep.] Folio 1878
- Robertson, W.** History of Ancient Greece, till it became a Roman Province. *Map.* 8° *Edinburgh*, 1793
- Robertson, W. Parish.** Visit to Mexico, by the West India Islands, Yucatan, and United States, with Observations and Adventures on the Way. 2 vols. *Map and plates.* 8° 1853
- Robertson, —.** Tour in the Isle of Man. See Pinkerton, Vol. 2: Appendix 1.
- Robida, A.** La Vieille France: Texte, Dessins, et Lithographes. 4° *Paris* [1893]
- Robidé van der Aa, P. J. B. C.** Reizen naar Nederlandsch Nieuw-Guinea, ondernomen op Last der Regeering van Nederlandsch-Indie in de Jaren 1871, 1872, 1875-76, door de Heeren P. Van der Crab en J. E. Teysmann, J. G. Coorengel, en A. J. Langeveldt van Hemert en P. Swaan, met geschied en aardrijkskundige Toelichtingen. *Maps.* 8° *The Hague*, 1879
- See Bock; Morris.
- Robin, C. C.** Voyages dans l'Intérieur de la Louisiane, de la Floride Occidentale, et dans les Isles de la Martinique et de Saint-Dominique, pendant les années 1802-6 . . . suivie de la Flore Louisianaise. 3 vols. *Map and plate.* Small 8° *Paris*, 1807
- Robinson, Capt.** Queensland. Extracts from the Correspondence respecting the Proposed Station near Cape York; with additional Correspondence by Capt. Robinson. 4° *Brisbane*, 1863
- Robinson, C.** New South Wales, the Oldest and Richest of the Australian Colonies. *Maps.* 8° *Sydney*, 1873
- The Progress and Resources of New South Wales. 8° *Sydney*, 1877

- Robinson, Dr Edward.** Biblical Researches in Palestine, Mount Sinai, and Arabia Petraea, 1838. 3 vols. *Maps.* 8° 1841
- Topography of Jerusalem. From the Bibliotheca Sacra. 8° *New York*, 1846
- Biblical Researches in Palestine and adjacent Regions: a Journal of Travels, in 1838 and 1852, by E. Robinson, Eli Smith, and others. 3 vols. *Maps.* 8° 1856
- Robinson, Frederick.** Refutation of Lieut. Wellsted's Attack upon Lord Valentia's Work upon the Red Sea, with Comparative Diagrams showing the Inventions of Bruce. *Maps.* 4° 1842
- Robinson, George.** Travels in Palestine and Syria. 2 vols. *Maps.* 8° 1837
- Robinson, Commr. G. T., and C. and F. Chambers.** Magnetical and Meteorological Observations made at the Government Observatory, Bombay, in the years 1865 to 1870. 4° *Bombay*, 1872
- Robinson, Sir Hercules.** Despatch with Report of the Resident Commissioner of Basutoland, for the year ending 30th June 1887, and Secretary of State's reply thereto. Folio° 1887
- Robinson, H. J.** Colonial Chronology: a Chronology of the Principal Events connected with the English Colonies and India, from the Close of the Fifteenth Century to the Present Time. *Maps.* 4° 1892
- Robinson, Sir John.** Notes on Natal: an Old Colonist's Book for New Settlers. 12° 1872
- Robinson, John.** Check List of the Ferns of North America, North of Mexico. 8° *Salem*, 1873
- Robinson, J. H.** Journal of an Expedition 1,400 miles up the Orinoco and 300 up the Arauca. *Plates.* 8° 1822
- See Eyriès, Vol. 9: Appendix 1.
- Robinson, P.** Cyprus, its Physical, Commercial, Economical, Historical, and Social Aspects. *Map.* 8° 1878
- Robinson, Sara T. L.** Kansas, its Interior and Exterior Life. *Plates.* 8° *Boston, Mass.*, 1856
- Robinson, Thomas.** Natural History of Westmoreland and Cumberland. 8° 1709
- Robinson, William.** Descriptive Account of Asam, with a Sketch of the Local Geography, and a Concise History of the Tea-plant of Asam; to which is added a short Account of the Neighbouring Tribes, exhibiting their History, Manners, and Customs. *Maps.* 8° *Calcutta*, 1841
- Report on the Laccadive Islands, dated 19th May 1848. 8° *Madras*, 1841
- Robinson, Sir William.** Prince Edward Island. Report to accompany the Blue Book of Prince Edward Island for the year 1870, by Lieut.-Governor Robinson. 8° *Charlottetown*, 1871
- Robinson, Sir William.** Tobacco, its Ups and Downs in England, and How to Cultivate and Cure it in the West Indies. 8° *Part-of-Spain*, 1886
- Robinson, Sir W. C. F.** The Physical Geography of the South-West of Western Australia. *Map.* 8° *Adelaide*, 1886
- Robson, Thomas Charles.** A Treatise on Marine Surveying. *Plates.* 8° 1834
- Roca, General J. A.** See Argentine, D, Patagonia: Appendix 2.
- Rochas, A. Beau de.** Oasis et Soudan. La Pénétration du Soudan considérée dans ses Rapports avec la création de Grandes Oasis Sahariennes. 8° *Paris*, 1888
- Roche, W. M.** Oliver's Shipping Law Manual. 8° 1879
- Rochelle, Roux de.** États-Unis d'Amérique; Histoire et Description des Peuples, de leurs Religions, Mœurs, Coutumes, &c. *Plates.* 8° *Paris*, 1837
- Rocher, Émile.** La Province Chinoise du Yün-nan. 2 vols. *Maps.* Large 8° *Paris*, 1879-80
- Rochet d'Héricourt, C. E. X.** Voyage sur la Côte Orientale de la Mer Rouge dans le pays d'Adel et le Royaume de Choa. *Map and plates.* 8° *Plates*, 1841
- Considérations géographiques et commerciales sur le Golfe Arabique, le pays d'Adel, et le royaume de Choa. *Map and plates.* 8° *Paris*, 1841
- Second Voyage sur les deux rives de la Mer Rouge dans le pays des Adels et le royaume de Choa. *Map and plates.* Royal 8° *Paris*, 1846
- Rochon, A.** Voyages à Madagascar, à Maroc, et aux Indes Orientales. [2 vols. only.] *Map.* 12° *Paris*, An. x., 1801
- A Voyage to Madagascar and the East Indies. Translated from the French . . . to which is added a Memoir on the Chinese Trade. *Map.* 8° 1792
- See Oliver, S. P.; also Pelham, Vol. 2; Pinkerton, Vol. 16: Appendix 1.
- Rockhill, W. Woodville.** Udánavarga: a Collection of Verses from the Buddhist Canon, compiled by Dharmatrāta. Translated from the Tibetan. 8° 1883
- The Life of the Buddha, and the Early History of his order: derived from Tibetan works in the Bkah-hgyur and Bstan-hgyur; followed by Notices on the Early History of Tibet and Khoten. Translated by W. Woodville Rockhill. 8° 1884
- Through Northern China to the Koko-Nor. (From the *Century Magazine*.) *Maps and illustrations.* 8° 1890
- The Land of the Lamas: Notes of a Journey through China, Mongolia, and Tibet. *Maps and illustrations.* 8° 1891

Rockhill, W. Woodville. Tibet: a Geographical, Ethnographical, and Historical Sketch, derived from Chinese sources. (From the *Journal of the Royal Asiatic Society.*) 8° N.D.
 — The same. Art. 2. 8° 1891

Rockstroh, E. Informe de la Comision Cientifica del Instituto Nacional de Guatemala, nombrada por el Sr. Ministro de Instruccion Pública para el estudio de los fenómenos volcanicos en el Lago de Ilopango de la Republica del Salvador. *Plan.* 8° *Guatemala*, 1880

Rockwell, John A. Report on Canal and Railway Routes between the Atlantic and Pacific Oceans. *Maps.* 8° *Washington*, 1849

Rodd, Rennell. The Customs and Lore of Modern Greece; with 7 full-page illustrations by Tristram Ellis. 8° 1892

Rodenbough, T. F. Afghanistan and the Anglo-Russian Dispute: an account of Russia's Advance towards India, based upon the Reports and Experiences of Russian, German, and British Officers and Travellers, with a description of Afghanistan and of the Military Resources of the Powers concerned. *Maps and illustrations.* 8° 1885

Rödiger, E. Ueber zwei altäthiopische Inschriften. 4° *Halle*, 1839
 — Versuch über die Himjaritischen Schriftmonumente, mit einem Vorwort an Gesenius. 8° *Halle*, 1841

Rodler, Dr A. Bericht über eine Geologische Reise im westlichen Persien. 8° *Vienna*, 1889
 — See Penck, A.

Rodman, Hugh. See United States, E, a, Hydrographic Office Publications, No. 93: Appendix 2.

Rodrigues, João Barboza. Rio Janapery: Pacificação dos Crichanás. *Map and plate.* 8° *Rio de Janeiro*, 1885

Rodrigues, J. C. The Panama Canal, its History, its Political Aspects, and Financial Difficulties. 12° 1885

Rodriguez, A. Coleccion de Leyes, Decretos del Gobierno, Tratados internacionales, y Acuerdos del Superior Tribunal de Justicia de la Republica Oriental del Uruguay. Large 8° *Montevideo*, 1856
 — The same. Part 2. Large 8° *Montevideo*, 1859
 — The same. Part 3. Large 8° *Montevideo*, 1866

Rodriguez, J. I. See Zeledón.

Rodriguez, Manuel. El Marañon y Amazonas. Historia de los descubrimientos, entradas y reduccion de Naciones, . . en las dilatadas montañas y mayores rios de la America. Small folio *Madrid*, 1684

Rodriguez, Maximo. Relacion Diaria, Viage de la Isla de Amat, alias Otagití, 1774. MS. Square 8° 1774

Rodwell, G. F. Etna: a History of the Mountain and its Eruptions. *Maps and plates.* Small 8° 1878

Roe, Sir Thomas. See Churchill, Vol. 1; Kerr, Vol. 9; Laharpe, Vol. 4; Pinkerton, Vol. 8; Purchas, Vol. 1, Book 4; Thevenot, Vol. 1; Allgemeine Historie, Vol. 11; Knox's New Collection, Vol. 6: Appendix 1.

Roebuck, J. A. The Colonies of England: a plan for the government of some portion of our Colonial possessions. 8° 1849

Rödiger, E. See Rödiger.

Roepstorff, F. A. de. Vocabulary of dialects spoken in the Nicobar and Andaman Isles, with a short account of the natives, their customs and habits, and of previous attempts at Colonisation. 8° *Calcutta*, 1875
 — Notes on the Inhabitants of the Nicobars. (From the Proc. Asiatic Soc. of Bengal for January and June 1881.) 8° 1881
 — See General, Dictionaries, B: Appendix 2.

Roesler, R. Die Aralseefrage. 8° *Vienna*, 1873

Roger, Baron. Recherches Philosophiques sur la Langue Oulofe, suivies d'un Vocabulaire abrégé Français-Oulof. 8° *Paris*, 1829
 — See Recueil de Voyages, Vol. 2, p. 611: Appendix 1.

Roger, J. C. Celticism a Myth. 2nd edition. 1889

Roger, P. Percement de l'Isthme Américain par un Canal Interocéanique: Journal des Voyages, Explorations, et Travaux relatifs à la Ligne du Darien. Large 8° *Paris*, 1864

Rogers, Major B. On the Prevention of Crime. 8° 1874

Rogers, Rev. Charles. Monuments and Monumental Inscriptions in Scotland. Vol. 1. [*Grampsian Club Publications.*] *Frontispiece.* 8° 1871
 — Estimate of the Scottish Nobility during the minority of James the Sixth, with preliminary observations. [*Grampsian Club Publications.*] 8° 1873
 — The Scottish House of Roger, with notes respecting the families of Playfair and Haldane of Bermony. 2nd edition. 8° *Edinburgh*, 1875
 — See Bain, J.; James the First; Scot.

Rogers, Capt E. Campaigning in Western Africa and the Ashantee invasion. *Map.* Small 8° 1874

Rogers, Henry D. Report on the Geological Survey of the State of New Jersey. *Map.* 8° *Philadelphia*, 1836

- Rogers, Henry D.** Geology of the State of New Jersey: being a final Report. *Maps.* 8° Philadelphia, 1840
- Geology of Pennsylvania. First to Sixth Annual Reports. *Maps.* 8° Harrisburg, 1836-42
- On the Laws of Structure of the more disturbed Zones of the Earth's Crust. 4° Edinburgh, 1856
- Rogers, J. E.** See Mahaffy.
- Rogers, M. E.** Domestic Life in Palestine. 8° 1862
- Rogers, Major M. W., and E. Roberts.** Tide Tables for the Indian Ports for the year 1883 (also January 1884). 12° [1882]
- The same, for the year 1890 (also January 1891). Parts 1 and 2. 12° [1883]
- See Baird; Hill.
- Rogers, Capt. Woodes.** Life aboard a British Privateer in the time of Queen Anne: being the Journal of Captain Woodes Rogers, Master Mariner. With Notes and Illustrations by Robert C. Leslie. 8° 1889
- See Burney, Vol. 4; Callander, Vol. 3; Harris, Vol. 1; Kerr, Vol. 10; Laharpe, Vol. 15; Allgemeine Historie, Vol. 12; Knox's New Collection, Vol. 3; "The World Displayed," Vol. 6: Appendix 1.
- Rogge, Dr H. C.** See Holland: Appendix 2.
- Roggewein, Jacob.** See Burney, Vol. 4; Callander, Vol. 3; Dalrymple, Pacific, Vol. 2; Harris, Vol. 1; Kerr, Vol. 11; Allgemeine Historie, Vol. 18; "The World Displayed," Vol. 9: Appendix 1.
- Rogozinski, S. S.** Pod Równikiem. Odczyty S. S. Rogozinskiego wypo wiedziane w Sali Radnej miasta Krakowa. [Near the Equator: Lectures in Cracow.] 8° Cracow, 1886
- Rohl, L. H.** See Mallet, F.
- Rohlfs, Dr Gerhard.** Tagebuch seiner Reise durch Marokko nach Tuat, 1864. 4° Gotha, 1865
- Neueste Briefe von, und Rückblick auf seine bisherigen Reisen in Afrika in den Jahren 1861 bis 1865; and Tagebuch seiner Reise von Tuat nach Ghadames, 1864. *Map.* 4° [Gotha, 1866]
- Neueste Nachrichten aus dem Inneren Afrika's. 4° [Gotha] 1867
- Reise durch Nord-Afrika vom Mittel-ländischen Meere bis zum Busen von Guinea, 1865-67. 1. Hälfte: Von Tripoli nach Kuka (Fesan, Sahara, Bornu). (Ergänzungsheft, 25—Petermann's Mittheilungen.) *Map.* 4° Gotha, 1868
- Reise durch Nord-Afrika, vom Mittel-ländischen Meere bis zum Busen von Guinea, 1865 bis 1867. 2. Hälfte: Von Kuka nach Lagos. (Ergänzungsheft, 34—Petermann's Mittheilungen). 4° Gotha, 1872
- Rohlfs, Dr Gerhard.** Reise durch Marokko, Uebersteigung des grossen Atlas. Exploration der Oasen von Taflet, Tuat und Tidikelt und Reise durch die grosse Wüste über Rhadames nach Tripoli. *Map and portrait.* 8° Bremen, 1868
- Im Auftrage Sr. Majestät des Königs von Preussen mit dem Englischen Expeditionscorps in Abessinien. *Map, portrait, and tables.* 8° Bremen, 1869
- Land und Volk in Afrika. Berichte aus den Jahren 1865-70. 8° Bremen, 1870
- Von Tripolis nach Alexandrien. Beschreibung der im Auftrage Sr. Majestät des Königs von Preussen in den Jahren 1868 und 1869 ausgeführten Reise. 2 vols. (in 1). *Maps, plates, and photograph.* Small 8° Bremen, 1871
- Mein erster Aufenthalt in Marokko und Reise südlich vom Atlas durch die Oasen Draa und Taflet. Small 8° Bremen, 1873
- Expedition nach der Libyschen Wüste, 1873-74, in Photographien von P. Remelé. [Album of fifty Photographs.]
- Adventures in Morocco and journeys through the Oases of Draa and Taflet: with an Introduction by Winwood Reade. 8° 1874
- Quer durch Afrika: Reise vom Mittelmeer nach dem Tschad-See und zum Golf von Guinea. 8° Leipzig, 1854-75
- Expedition zur Erforschung der Libyschen Wüste unter der Auspicien Sr. Hoheit des Chedive von Aegypten Ismail-Pascha im Winter 1873-74 ausgeführt. I. Reisebericht. *Maps, plates, and photographs.* 8° Cassel, 1875
- The same. II. Physische Geographie und Meteorologie: Bearbeitet von W. Jordan. *Maps and tables.* 4° Cassel, 1876
- Die Bedeutung Tripolitaniens an sich und als Ausgangspunkt für Entdeckungsreisende. *Map.* 8° Weimar, 1877
- Neue Beiträge zur Entdeckung und Erforschung Africas. 8° Cassel, 1881
- Kufra: Reise von Tripolis nach der Oase Kufra; ausgeführt im Auftrage der Afrikanischen Gesellschaft in Deutschland, nebst Beiträgen von P. Ascherson, J. Hann, F. Karsch, W. Peters, A. Stecker. *Maps and plates.* 8° Leipzig, 1881
- Meine Mission nach Abessinien, auf Befehl Sr. Majestät des Deutschen Kaisers im Winter 1880-81, unternommen von Gerhard Rohlfs. *Map and plates.* 8° Leipzig, 1883
- Quid novi ex Africa? 8° Cassel, 1886

- Röhrich, Reinhold.** Bibliotheca Geographica Palaestinae. Chronologisches Verzeichniss der auf die Geographie des Heiligen Landes bezüglichen Literatur von 333 bis 1878 und Versuch einer Cartographic. 8° *Berlin*, 1890
- **and Heinrich Meisner.** Deutsche Pilgerreisen nach dem Heiligen Lande. 8° *Berlin*, 1880
- Roissard de Bellet, Baron.** La Sardaigne à vol d'oiseau en 1882, son Histoire, ses Mœurs, sa Géologie, ses richesses métallifères et ses productions de toute sorte. *Maps and illustrations.* Large 8° *Paris*, 1884
- Rojas, E.** Philosophie de la Morale. Traduit par V. Touzet. 8° *St Germain-en-Laye*, 1870
- Rokh, Shah.** See Astley, Vol. 4; Kerr, Vol. 1; Allgemeine Historie, Vol. 7: Appendix 1.
- Rolamb, Nicholas.** See Churchill, Vol. 5: Appendix 1.
- Rolland, Georges.** La Région de Ouargla. *Map.* 4° [*Paris*, 1883]
- Chemin de Fer Transsaharien: Géologie du Sahara Algérien et aperçu Géologique sur le Sahara de l'Océan Atlantique à la Mer Rouge. Texte, Extrait des Documents relatifs à la Mission de Laghouat-El-Goléa-Ouargla-Biskra, publiés par le Ministère des Travaux publics (Rapport Géologique). Folio *Paris*, 1890
- The same. Géologie et Hydrologie du Sahara Algérien. Planches accompagnant les deux volumes de Texte, Extrait des Documents, &c. (Rapports Géologique et Hydrologique.) Folio *Paris*, 1890
- Le Transsaharien: Réponse à M. Duponchel. 4° N.D.
- Romanovski, M.** Notes on the Central Asiatic Question. 8° *Calcutta*, 1870
- Romer, Mrs.** Pilgrimage to the Temples and Tombs of Egypt, Nubia, and Palestine in 1845-46. 2 vols. *Plates* 8° 1846
- Romilly, H. H.** Report on the Labour Trade in New Britain and New Ireland. Folio* [1884]
- The Western Pacific and New Guinea: Notes on the Natives, Christian and Cannibal, with some Account of the old Labour Trade. *Map.* Crown 8° 1886
- From my Verandah in New Guinea: Sketches and Traditions; with an Introduction by Andrew Lang. *Map.* 8° 1889
- Rónay, H.** Abstracts of the Travels of Ladislaus Magyar in South Africa, 1849-57. MS. Square 8° N.D.
- Rónay, Jácint.** Jellemisme, vagy az Angol, Francia, Magyar, Német, Olasz, Orosz, Spanyol, Nemzet, Nö, Férfiu és életkorok Jellemzése lélektani szempontból. 8° *Győrött*, 1847
- Rónay, W.** A Tuzimádó Bölcés az Ösvilágok, Emlékeirol. [History of the Development of the Globe.] *Plates.* 8° *Budapest*, 1860
- Rondot, M. Natalis.** Notice du Vert de Chine, et de la Teinture en Vert chez les Chinois; suivie d'une Étude des Propriétés Chimiques et Tinctoriales du Lo-Kao, par M. J. Persoz; et de Recherches sur la Matière Colorante des Nerpruns Indigènes, par M. A. F. Michel. *Plates.* Royal 8° *Paris*, 1858
- Commerce de la France avec la Chine. Royal 8° *Lyons*, 1860
- Pé-King et la Chine: Mésures, Monnaies et Banques Chinoises. Royal 8° *Paris*, 1861
- Roon, Albrecht von.** Grundzüge der Erd- Völker- und Staatenkunde; mit einem Vorwort von Carl Ritter. Zweite Abtheil; Physische Geographie. 8° *Berlin*, 1838
- Roorda, T.** De Wajangverhalen van Palá-Sará, Pandoe en Raden Pandji, in het Javaansch, met aantekeningen. [*Javanese.*] 8° *The Hague*, 1869
- See Veth.
- Roos, Hon. Fred. Fitzgerald de.** Personal Narrative of Travels in the United States and Canada in 1826. *Plates.* 8° 1827
- Roque.** See De la Roque.
- Roquefeuil, Camille de.** See Phillips, New Voyages and Travels [3], Vol. 9: Appendix 1.
- Roquette, — de la.** See De la Roquette.
- Roosevelt, T.** Hunting Trips of a Ranchman: Sketches of Sport on the Northern Cattle Plains. *Illustrations.* Large 8° 1886
- Ranch Life and the Hunting-Trail. *Illustrations.* 4° 1888
- Rosales, H.** See Victoria, C: Appendix 2.
- Rosales, Manuel Landeata.** Recopilacion Geografica, Estadistica, e Historica de Venezuela. 2 vols. Oblong 4° *Caracas*, 1889
- Roscher, Albrecht.** Ptolemaeus und die Handelsstrassen in Central-Africa. *Maps.* 8° *Gotha*, 1857
- Roscher, W., and R. Jannasch.** Kolonien: Kolonial Politik und Auswanderung. 8° *Leipzig*, 1885
- Roscoe, Thomas.** Wanderings and Excursions in North Wales. *Map and plates.* 8° 1853
- Wanderings and Excursions in South Wales, with the Scenery of the River Wye. *Map and plates.* 8° 1854

- Rose, G.** Reise nach dem Ural, dem Altai, und dem Kaspischen Meere von A. von Humboldt, G. Ehrenberg, und G. Rose. Mineralogisch-geognostischer Theil und historischer Bericht der Reise. 2 vols. *Maps and plates.* 8° Berlin
Vol. 1.—Reise nach dem nördlichen Ural und dem Altai 1837
Vol. 2.—Reise nach dem südlichen Ural und dem Kaspischen Meere 1842
- Rose, H. J.** Untrodden Spain and her Black Country: being Sketches of the Life and Character of the Spaniard of the Interior. 2 vols. 8° 1875
- Rose, J.** See Graham, D. C.
- Rose, W. S.** See Phillips [3], Vol. 1: Appendix 1.
- Rosebery, Earl of.** See Parkin.
- Rosen, G.** Das Haram von Jerusalem und der Tempelplatz des Moria. *Maps.* 8° Gotha, 1866
- Rosén, P. G.** Die astronomisch-geodätischen Arbeiten der topographischen Abtheilung des Schwedischen Generalstabes. Erster Band. Heft 2, 3. 4° Stockholm, 1885, 1890
— Die astronomisch-geodätischen Arbeiten der topographischen Abtheilung des Schwedischen Generalstabes. Zweiter Band. Heft 1. *Plates.* 4° Stockholm, 1888
— Projet de mesure d'un arc du méridien de 4° 20' au Spitzberg. *Map.* Large 8° Stockholm, 1893
- Rosén, Baron Victor.** Les Manuscrits Arabes de l'Institut des Langues Orientales. 8° St Petersburg, 1877
- Rosenberg, C. B. H. von.** Reistogten in de Afdeeling Gorontalo gedaan op last der Nederlandsch Indische Regering. *Plates and maps.* 8° Amsterdam, 1865
— Reis naar de Zuidoostereilanden. *Plates.* 8° The Hague, 1867
— Reistochten naar de Geelvinkbai op Nieuw-Guinea in de Jahren 1869 en 1870, ambtenaar belast met wetenschappelijke onderzoekingen in Nederlandsch-Indië. *Maps and plates.* 4° The Hague, 1875
— Der Malayische Archipel. Land und Leute in Schilderungen, gesammelt während eines dreissigjährigen Aufenthaltes in den Kolonien. (Vorwort von Professor P. J. Veth.) *Plates.* 8° Leipzig, 1878-79
- Rosencat, — de.** Reconnaissance Hydrographique des Côtes Occidentales du Centre Amérique, Province de Veraguas (Nouvelle-Grenade). 8° Paris, 1857
- Rosenhryn, Max.** Die Marienburg, das Haupthaus der deutschen Ordens-Ritter. *Plates and plan.* 16° Leipzig, 1858
- Rosenwall, P.** Bemerkungen eines Russen eber Preussen und dessen Bewohner, desammelt auf einer im Jahr 1814 durch dieses Land unternommenen Reise. Small 8° Mayence, 1817
- Rosetti, Emilio.** Ferrovia Trasandina. Relazione sulla practicabilità di una Strada Ferrata attraverso le Ande nella direzione del Passo chiamato del Planchon nel Sud della Provincia di Mendoza. Traduzione Italiana. *Map.* Folio* Buenos Ayres, 1870
- Rosier, J.** See Purchas, Vol. 4, Book 8: Appendix 1.
- Rosival, A.** See Höhnel.
- Roskoschny, Dr Hermann.** Europas Kolonien. Das Kongogebiet und seine Nachbarländer. Nach den neuesten Quellen geschildert. *Maps and illustrations.* 4° Leipzig, N.D.
— The same. West-Africa von Senegal zum Kamerun. Nach den neuesten Quellen geschildert. Dritte Auflage. *Maps and illustrations.* 4° Leipzig, N.D.
— Die Wolga und ihre Zuflüsse: Geschichte, Ethnographie, Hydro- und Orographie nebst Mittheilungen über das Klima des Wolga-gebietes. 8° Leipzig, 1887
- Rosny, Léon de.** L'Orient. 8° Paris, 1860
— Discours prononcé à l'ouverture du Cours de Japonais. 8° Paris, 1863
— Variétés Orientales, historiques, géographiques, scientifiques, bibliographiques et littéraires. 12° Paris, 1872
— Les documents écrits de l'Antiquité Américaine. Compte-rendu d'une Mission Scientifique en Espagne et en Portugal. (No. 3 of Mémoires de la Société d'Ethnographie.) *Map and plates.* 4° Paris, 1882
— Bibliothèque Royale de Stockholm: Catalogue de la Bibliothèque Japonaise de Nordenskiöld, coordonné, revu, annoté et publié par Léon de Rosny, et précédé d'une Introduction par le Marquis d'Hervey de Saint Denys. 8° Paris, 1883
— Kami yo-no maki: Histoire des Dynasties Divines. Publiée en Japonais, traduite pour la Première fois sur le Texte Original, accompagnée d'une glose inédite composée en Chinois et d'un Commentaire perpétuel rédigé en Français par Léon de Rosny. (Vol. 1. II^e Série. Vol. 16 of Publications de l'École des Langues Orientales Vivantes.) Large 8° Paris, 1884 and 1887
— Les Religions de l'Extrême Orient. Leçon d'ouverture faite à l'École pratique des Hautes-Études. 8° Paris, 1886
— Miscellaneous Pamphlets. 8° Paris
— Chan-hai-king. Antique Géographie Chinoise traduite pour la première fois sur le texte original. Tome I. 8° Paris, 1891
— See Cortambert.
- Rosny, Lucien de.** Les Antilles: Étude d'Ethnographie et d'Archéologie Américaines. (Mémoires de la Société d'Ethnographie.) Paris, 1886

- Ross, A.** Adventures of the First Settlers on the Oregon or Columbia River: being a Narrative of the Expedition fitted out by J. J. Astor. *Map.* 8° 1849
- Ross, A., and A. Sinclair.** The Peruvian Corporation, Limited. Report on Land in Peru suitable for Agriculture. 4° 1893
- Ross, Dr A. M.** The Birds of Canada; with Descriptions of their Habits, Food, Nests, Eggs, Times of Arrival and Departure. *Plates and woodcuts.* Small 8° Toronto, 1871
- U.S. Centennial Exhibition. Catalogue to illustrate the Animal Resources of the Dominion of Canada: list of Fur-bearing, Useful, and Injurious Animals, and the Native and Migratory Birds. 8° Toronto, 1876
- Catalogue of Mammals, Birds, Reptiles, and Fishes of the Dominion of Canada. 8° Montreal, 1878
- Ross, David.** The Land of the Five Rivers and Sindh: Sketches, Historical and Descriptive. *Map.* 8° 1883
- Military Transport by Indian Railways. *Map and plates.* 8° Lahore, 1883
- Ross, Lieut.-Col. E. C.** Report on a Visit to Kej, and Route through Mekran from Gwadur to Kurrachee. Folio* 1865
- Notes on Mekran. *Map.* Folio* 1865
- Report on the Coast of Mekran from Cape Jask to Gwadur. *Map.* Folio* 1867
- Report of a Tour from Shiraz to Bushire, with *route map.* Folio* 1875
- Memorandum descriptive of the Route between Sohar and El Bereymee in Oman. Folio* 1876
- Memorandum on Tribal Divisions in the Principality of Omân. To accompany Table of Tribes. *Tables.* Folio* N. D.
- Ross, J.** South Australia. Mr J. Ross's Explorations, 1874. Journal and Map. Folio* N. P. [1875]
- Ross, Sir James Clark.** The Position of the North Magnetic Pole. 4° 1834
- A Voyage of Discovery and Research in the Southern and Antarctic Regions, 1839-43. 2 vols. *Maps and plates.* 8° 1847
- See "Erebus" and "Terror."
- Ross, John.** History of Corea, Ancient and Modern, with Description of Manners and Customs, Language and Geography. *Maps and plates.* 8° Paisley [1880]
- Ross, Adm. Sir John.** Voyage of Discovery in H.M.'s ships "Isabella" and "Alexander," for the purpose of exploring Baffin's Bay and inquiring into the probability of a North-West Passage. *Charts and plates.* 4° 1819
- Ross, Adm. Sir John.** Narrative of a Second Voyage in Search of a North-West Passage, and of a Residence in the Arctic Regions during 1829-33, including the Reports of Capt. J. C. Ross, and the Discovery of the Northern Magnetic Pole. *Portrait, charts, and plates.* 4° 1835
- Appendix to do. *Coloured plates.* 4° 1835
- Explanation and Answer to Mr Braithwaite. 4° 1835-36
- See Huish, R.; Krusenstern; also Eyriès, Vol. 7: Appendix 1.
- Ross, Ludwig.** On the Topography of Halicarnassus, with Guichard and Dalechamp's Account of the Final Destruction of the Mausoleum; translated, with Notes, by John Hogg. 8° Cambridge, 1854
- Ross, Malcolm.** A Complete Guide to the Lakes of Central Otago, the Switzerland of Australasia. *Maps and illustrations.* 8° Wellington, 1889
- Aorangi; or, The Heart of the Southern Alps, New Zealand. *Maps and plates.* 8° Wellington, 1892
- Ross, Mars, and H. Stonehewer-Cooper.** The Highlands of Cantabria; or, Three Days from England. *Map and illustrations.* 8° 1885
- Ross, Thomasina.** See Humboldt and Bonpland; Tschudi.
- Ross, W. A.** Yacht Voyage to Norway, Denmark, and Sweden. 8° 1849
- Ross, Col. W. A.** Pyrology, or Fire Analysis. 8° 1872
- Rosser, W. H.** Notes on the Physical Geography and Meteorology of the South Atlantic; together with Sailing Directions for the Principal Ports of Call and for the Islands: to which is appended a Catalogue of all the doubtful Islands, Rocks, and Shoals. *Maps and plates:* 8° 1862
- A Ship's Position at Sea: Practical Methods of Finding the Latitude and Longitude by two Altitudes of the Sun, or other celestial objects, and of Determining the bearing of the Land from a single Altitude. *Chart.* 8° 1862
- The Stars: how to know them and how to use them. *Plates.* 8° 1865
- The Seaman's Guide to the Islands of the North Pacific. See United Kingdom, A, North Pacific Pilot, Part 2: Appendix 2.
- A Self-Instructor in Navigation and Nautical Astronomy, for the Local Marine Board Examinations and for use at Sea. 2nd edition. *Plates.* 8° 1868
- Lunars and Lunar Tables: being various Methods of Finding the true Lunar Distance, and thence the Longitude. 8° 1875

- Rosser, W. H.** A Self-Instructor in Navigation and Nautical Astronomy, for the Local Marine Board Examinations and for use at Sea. 3rd edition. *Plates.* 8° 1876
- Stellar Navigation, with New A, B, and C Tables for finding by easy methods Latitude, Longitude, and Azimuths; Latitudes and Declinations ranging to 68° N. or S. 4° 1883
- See Imray; also United Kingdom, North Pacific Pilot: Appendix 2.
- Rosset, C. W.** The Maldivé Islands. (From the *Graphic*, 16th October 1886.) *Illustrations.* Folio* 1886
- Rossi, Stefano de.** See Issel.
- Roth, Abraham.** The Doldenhorn and Weisse Frau ascended for the first time, by Abraham Roth and Edmund von Fellenberg. *Map and plates.* 8° 1863
- Roth, H. Ling.** Franco-Swiss Dairying. 8° 1885
- Further Remarks on the Roots of the Sugar-Cane. *Plates.* 8° 1885
- Arrière: a Short Contribution to the Study of Peasant Proprietorship. 8° 1885
- Bibliography and Cartography of Hispaniola. (Roy. Geog. Soc. Suppl. Papers, Vol. 2.) 8° 1887
- See Crozet's Voyage.
- Roth, J. F.** Nürnberg's neueste Beschreibung und Verfassung, nebst einem Verzeichniss der Kaufleute, &c. *Plates.* 12° Nuremberg, 1813
- Roth, Prof. J. R.** Schilderung der Naturverhältnisse in Süd-Abyssinien. 4° Munich, 1851
- Rothpletz, A.** Das Karwendelgebirge. *Map, plates, and sections.* 8° Munich, 1888
- Rottiers, Colonel.** Itinéraire de Tiflis à Constantinople. *Maps and plates.* 8° Brussels, 1829
- Rotzmital und Blatna, L. von.** See Horky.
- Roudaire, Capt.** Rapport à M. le Ministre de l'Instruction Publique sur la Mission des Chotts. Études relatives au Projet de Mer Intérieure. *Map.* 8° Paris, 1877
- Rougé, Vicomte J. de.** Géographie Ancienne de la Basse-Egypte. *Map.* 8° Paris, 1891
- Rouhaud, Hippolyte.** Les Régions Nouvelles: Histoire du Commerce et de la Civilisation au Nord de l'Océan Pacifique. 8° Paris, 1868
- Rouire, Dr.** — L'Emplacement de la Mer Intérieure d'Afrique. *Map.* 8° Paris, 1884
- La découverte de la Mer Intérieure Africaine. 4° [Paris, 1884]
- Des divers Systèmes Modernes ayant assimilé le pays de Gabès à la Région de Triton. *Map.* 8° Tours, 1886
- Rouire, Dr.** — Sur les Dolmens de l'Enfida. Large 8° [Paris, 1887]
- La découverte du Bassin Hydrographique de la Tunisie Centrale et l'Emplacement de l'Ancien Lac Triton (ancienne Mer Intérieure d'Afrique). *Maps.* 8° Paris, 1887
- Roujouz, H. de.** Essai sur l'Atterage et l'Entrée de la Rade de Brest par Temp-Brumeux, avec un Batiment à Vapeur. *Plates.* 8° Paris, 1868
- Rousseau, Alphonse.** Géographie Générale de la Bosnie et de l'Herzégovine. 8° 1868
- Rousset, L.** A Travers la Chine. *Map.* 12° Paris, 1878
- Roussillon, Duc du.** Origines, Migrations, Philologie, et Monuments Antiques. Paris 1, 2. 8° 1867
- Roussin, Amiral le Baron.** Memoir on the Navigation of the West Coast of Africa, from Cape Bojador to Moant Souzou, 1817-18. Translated from the French by Lieut. J. Badgley. 4° 1827 [Bound up with Capt. Owen's Tables of Latitudes and Longitudes.]
- Pilote du Brésil, ou Description des Côtes de l'Amérique Méridionale; comprises entre l'île Santa-Catarina et celle de Maranaô, avec les Instructions nécessaires pour atterir et Naviguer sur ces Côtes, 1819-20. 8° Paris, 1827
- Roustan, Honoré.** La République de l'Uruguay à l'Exposition Universelle de Paris, 1889. *Map.* 4° Montevideo, 1889
- See Pena.
- Routier, Gaston.** L'Agriculture, la Flore, les Mines, et la Faune de Madagascar. 4° Rouen, 1890
- Rouvier, C.** Cartes du Congo Français: Note sur la Construction des Cartes levées pendant le cours d'une Mission au Congo en 1885-86. *Map.* 8° Paris, 1887
- Rouwolf, Leendert.** See Gottfried: Appendix 1.
- Roux, Hugues le.** Au Sahara. *Illustrations.* 12° Paris, n.d.
- Roux, Jules Ch.** Le Canal de Panama en 1886. *Map, plans, and plates.* 4° Marseilles, 1886
- Rouzier, S.** Dictionnaire géographique et administratif universel d'Haïti illustré . . . ou Guide Général en Haïti. Vol. 1, A—F. *Maps and illustrations.* 8° Paris [1891]
- Vol. 2, G—H. *Map and illustrations.* 8° Paris, 1894
- Rowan, J. J.** The Emigrant and Sportsman in Canada: some Experiences of an old Country Settler, with Sketches of Canadian Life, Sporting Adventures, and Observations on the Forests and Fauna. *Map.* 8° 1876
- Rowe, G. S.** See Williams and Calvert.

- Rowell, G. A.** On the Change of Temperature in Europe, and the Variation of the Magnetic Needle. *Map.* 8* 1853
- Rowlands, C.** Henry M. Stanley: The Story of his Birth in 1841 to his Discovery of Livingstone in 1871. *Plates.* Small 8* 1872
- Rowlands, Rev. Daniel.** The Fish-guard Invasion by the French in 1797. Some passages taken from the diary of the late Reverend Daniel Rowlands, some time Vicar of Llanfngelapenybont. *Illustrations.* 8* 1892
- Rowles, Richard.** See Astley, Vol. 1; Gottfried; Kerr, Vol. 8; Purchas, Vol. 1, Book 3; Allgemeine Historie, Vol. 1: Appendix 1.
- Rowley, Henry.** The Story of the Universities' Mission to Central Africa, from its commencement, under Bishop Mackenzie, to its withdrawal from the Zambesi. *Maps and plates.* 8* 1866
- Roxas, S. A. de.** See Angelis, Vol. 1: Appendix 1.
- Roxburgh, Dr Wm.** See Dalrymple, Repertory, Vol. 1: Appendix 1.
- Roy, Rev. Father Le.** A Travers le Zanguelar. *Map and illustrations.* 8* Paris, 1884
- Roy, Josef Jansz.** See Gottfried: Appendix 1.
- Royle, John F.** Essay on the Productive Resources of India. Royal 8* 1840
- Ruard de Card, E.** El Arbitraje Internacional en el pasado, en el presente i en el porvenir. (Traducido del francés.) 8* Santiago de Chile, 1877
- Rubriques, William de.** Ambassadeur de Saint Louis en Orient. Récit de son Voyage. Traduit de l'Original Latin et Annoté par Louis de Backer. 12* Paris, 1877
- See Astley, Vol. 4; Gottfried; Hakluyt, Vol. 1; Harris, Vol. 1; Kerr, Vol. 1; Pinkerton, Vol. 7; Purchas, Vol. 3, Book 1; Allgemeine Historie, Vol. 7: Appendix 1.
- Rucellai, G.** See Alamanni.
- Rudge, Thomas.** General View of the Agriculture of the County of Gloucester. *Maps.* 8* 1807
- Rudinger, N.** Ueber die Wege und Ziele der Hirnforschung. 4* Munich, 1893
- Rudler, F. W.** See Stanford.
- Ruelens, C.** See Eredia.
- Ruge, Dr Sophus.** Ueber Compas und Compaskarten. *Map.* 8* Dresden [1868]
- Geschichte des Zeitalters der Entdeckungen. *Maps and illustrations.* 8* Berlin, 1881-83
- Abhandlungen und Vorträge zur Geschichte der Erdkunde. 8* Dresden, 1888
- Ruge, Dr Sophus.** Christoph Columbus. (Führende Geister. Eine Sammlung von Biographien. Herausgegeben von Dr Anton Bettelheim. Vierter Band.) *Map and portrait.* 12* Dresden, 1892
- Rugendas, M.** Malerische Reise in Brasilien. *Plates.* Folio Paris, 1835
- Ruggerius.** See Purchas, Vol. 3, Book 2: Appendix 1.
- Ruidiaz y Caravia, Eugenio.** La Florida. 2 vols. *Maps and illustrations.* 8* Madrid, 1893-94
- Ruis, Augustin.** See Hakluyt, Vol. 3: Appendix 1.
- Rumbold, Sir Horace.** The Great Silver River: Notes of a Residence in Buenos Ayres in 1880 and 1881. *Illustrations.* 8* 1887
- Rukt, Shah.** See Rokh.
- Rumford, Count.** The Complete Works of. 4 vols. 8* Boston, Mass., 1870-75
- See Ellis, G. E. [additional volume].
- Rumsey, Commr. R. Murray.** Report on Survey of the Ancoobra River, and on the Axim Gold Region, West Africa. *Sketch maps.* Folio* 1882
- Rundall, Major F. M.** Manual of the Siyin Dialect spoken in the Northern Chin Hills. 8* Rangoon, 1891
- The Siyin Chins. Roy. Geog. Soc. Suppl. Papers, Vol. 3. *Map.* Large 8* 1893
- Rundall, Thomas.** See Hakluyt Soc. Publ., Vols. 5, 8: Appendix 1.
- Rupibus, Petrus de.** See Hakluyt, Vol. 2: Appendix 1.
- Rüppel, Eduard.** Reisen in Nubien, Kordofan und dem peträischen Arabien, vorzüglich in geographisch-statistischer Hinsicht. 8* 1829
- Reise in Abyssinien. 2 vols. 8* Frankfort-o-M., 1838-40
- Ruschenberger, Dr W. S. W.** Narrative of a Voyage round the World during the years 1835, 1836, and 1837; including a Narrative of an Embassy to the Sultan of Muscat and the Kingdom of Siam. 2 vols. *Plates.* 8* 1838
- Rusden, G. W.** The Discovery, Survey, and Settlement of Port Phillip. *Maps.* 8* 1872
- History of Australia. 3 vols. *Map.* 8* 1883
- History of New Zealand. 3 vols. *Map, plans, and plates.* 8* 1883
- Aureretanga: Groans of the Maoris. 8* 1888
- The Great Refusal, by Vindex. 8* 1890
- The Law of Libel. 8* 1890
- Rush, George.** Accounts of Ascents in the Nassau and Victoria Balloons, 1838, 1849, and 1850; with a Description of Rush's Registered Dials for the Improved Aneroid Barometer, and Appendix by W. H. Jones. 8* 1851

- Ruskin, John.** The Future of England. [A Paper read at the R.A. Institution.] 8° 1869
- Russegerger, Joseph.** Beiträge zur Physiognomie, Geognosie, und Geographie des Afrikanischen Tropenlandes. 8° 1840
- Reisen in Europa, Asien, und Africa; mit besonderer Rücksicht auf die naturwissenschaftlichen Verhältnisse der betreffenden Länder, in 1835-41. Vol. 1. 8° Stuttgart, 1841
- Russell, Alexander.** The Natural History of Aleppo and Parts adjacent; together with an Account of the Climate, Inhabitants, and Diseases, particularly of the Plague. *Coloured plates.* 4° 1756
- The same. 2nd edition. Notes by P. Russell. 2 vols. 4° 1794
- See "The World Displayed," Vol. 13, p. 609: Appendix 1.
- Russell, Dr.** See Purchas, Vol. 4, Book 9: Appendix 1.
- Russell, Hon. F. A. Rollo.** See Symons, G. J.
- Russell, Major Frank S.** See United Kingdom, G, War Office Publications: Appendix 2.
- Russell, G.** See Phillips, Voyages and Travels [3], Vol. 1: Appendix 1.
- Russell, Count Henry.** Biarritz and Basque Countries. *Map.* Small 8° 1873
- Souvenirs d'un Montagnard (1858-88). Small 8° Pau, 1888
- Russell, H. C.** Abstract of Meteorological Observations made in New South Wales, up to the end of 1869; with Remarks on the Climate. 8° Sydney, 1871
- Results of Meteorological Observations made in New South Wales, during the years 1872-84. 4 vols. *Diagrams.* 8° 1873-92
- Climate of New South Wales, Descriptive, Historical, and Tabular. *Diagrams.* 8° Sydney, 1877
- Storms on the Coast of New South Wales. *Maps.* 8° 1878
- Results of Rain Observations made in New South Wales during 1878. *Map.* 8° Sydney, 1879
- Results of Rain and River Observations made in New South Wales during 1879. 8° Sydney, 1880
- Papers read before the Astronomical Section of the Royal Society of New South Wales, 1878-79. 8° [Sydney, 1879-80]
- The "Gem" Cluster in Argo. *Plate.* 8° [Sydney, 1880]
- The Wentworth Hurricane. *Map.* 8° [Sydney, 1880]
- Note upon a Sliding-Scale for correcting Barometer Readings to 32° F. and Mean Sea-Level. *Diagram.* 8° [Sydney, 1880]
- Russell, H. C.** Some New Double Stars and Southern Binaries. *Diagrams.* 8° [Sydney, 1880]
- Recent Changes in the Surface of Jupiter. *Diagrams.* 8° [Sydney, 1881]
- Thunder and Hail Storms in New South Wales. *Diagram.* 8° [Sydney, 1881]
- Results of Rain and River Observations made in New South Wales, during 1880. *Map and diagram.* 8° [Sydney, 1881]
- Results of Double Star Measures made at the Sydney Observatory, New South Wales, 1871-81. *Diagrams.* 8° Sydney, 1882
- Transit of Mercury, 8th November 1881. 8° [Sydney, 1882]
- Results of Rain and River Observations made in New South Wales, during 1881. *Map and diagrams.* 8° Sydney, 1882
- The same, during 1883 and 1884. *Maps and diagrams.* 8° Sydney, 1884-85
- The same, during 1885. *Map and diagrams.* 8° Sydney, 1886
- Anniversary Address. (Delivered to the Royal Society of N.S.W., 6th May 1885.) 8° 1885
- Local Variations and Vibrations of the Earth's Surface. *Diagrams.* 8° [Sydney, 1886]
- Notes upon the History of Floods in the River Darling. *Diagram.* 8° [Sydney, 1887]
- Notes upon Floods in Lake George. *Diagrams.* 8° [Sydney, 1887]
- Results of Rain and River Observations made in New South Wales, and part of Queensland, during 1886. *Maps and diagrams.* 8° Sydney, 1887
- Results of Meteorological Observations, 1885-1889. *Diagrams.* 8° Sydney, 1887-91
- On the New Self-Recording Thermometer. 8° [1888]
- Astronomical and Meteorological Workers in New South Wales, 1778 to 1860. 8° [Sydney, 1888]
- Proposed Method of Recording Variations in the direction of the Vertical. 8° [Sydney, 1888]
- The Source of the Underground Water in the Western Districts. 8° [1889]
- Results of Rain, River, and Evaporation Observations made in New South Wales, during 1887 and 1888. *Map and diagrams.* 8° Sydney, 1888-89
- Results of Rain, River, and Evaporation Observations made in New South Wales, during 1889. *Maps and diagrams.* 8° Sydney, 1890
- Preparations now being made in Sydney Observatory for the Photographic Chart of the Heavens. *Plate.* 8° 1891

- Russell, H. C.** Hail Storms. *Chart.* 8°
Sydney, 1892
- Physical Geography and Climate of
New South Wales. 2nd edition. *Maps.*
8° Sydney, 1892
- Results of Meteorological Observa-
tions made in New South Wales during
1890, under the direction of H. C.
Russell. *Map.* 8° Sydney, 1892
- Diagram of Isothermal Lines of New
South Wales. Large 8° Sydney, 1892
- Results of Rain, River, and Evapora-
tion Observations made in New South
Wales, 1890-92. *Maps.* 8°
Sydney, 1891-93
- Pictorial Rain Maps. *Map.* 8°
Sydney, 1893
- Moving Anticyclones in the Southern
Hemisphere. (From the *Quarterly
Journal of the Royal Meteorological
Society*, Vol. 19, No. 85, January 1893.)
Diagrams. Large 8° 1893
- On Meteorite No. 2 from Gilgoon
Station. 8° Sydney, 1893
- President's Address at the First Meet-
ing of the Australian Association for the
Advancement of Science. 8° N.D.
- Russell, Henry Stuart.** The Genesis of
Queensland: an Account of the First
Exploring Journeys to and over Darling
Downs; the Earliest Days of their
Occupation . . . ; a Resumé of the Causes
which led to Separation from New South
Wales. *With portrait and maps.* Large
8° Sydney, 1888
- Russell, Israel C.** An Expedition to
Mount St Elias, Alaska. *Maps and
plates.* Large 8° Washington, 1891
- See United States, G, c, Surveys:
Appendix 2.
- Russell, Bishop Michael.** Palestine, or
the Holy Land, from the earliest period
to the present time. 3rd edition. *Map
and plates.* 8° Edinburgh, 1832
- View of Ancient and Modern Egypt,
with an Outline of its Natural History.
Map and plates. 12° Edinburgh, 1832
- Nubia and Abyssinia; comprehending
their Civil History, Antiquities, Arts,
Religion, Literature, and Natural His-
tory. *Map and plates.* 12° Edinburgh, 1833
- History of the Present Condition of the
Barbary States; comprehending a View
of their Civil Institutions, Antiquities,
Arts, Religion, Literature, Commerce,
Agriculture, and Natural Productions.
Map and plates. 12° Edinburgh, 1835
- History of Ancient and Modern
Egypt, its Temples and Monuments.
Map and plates. 12° 1852
- Russell, Robert.** Natal, the Land and its
Story: a Geography and History for the
use of Schools. *Map.* 12°
Pietermaritzburg, 1891
- The same. 3rd edition. *Map*
Pietermaritzburg, 1894
- Russell, Dr W. H.** A Visit to Chile and
the Nitrate Fields of Tarapacá, &c.
Maps and illustrations. 4° 1890
- Rust, —.** Die deutsche Emin Pascha-
Expedition. *Map.* 8° Berlin, 1890
- Rüttimeyer, L.** Beiträge zu einer Palæon-
tologischen Geschichte der Wiederkauer
zunächst an Linné's Genus Bos. 8°
Bâle, 1865
- Ueber Thal- und See-Bildung. Bei-
träge zum Verständniss der Oberfläche der
Schweiz. *Map.* 4° Bâle, 1869
- Rutter, W.** See Kerr, Vol. 7; Allge-
meine Historie, Vol. 1: Appendix 1.
- Ruxton, George F.** Adventures in
Mexico and the Rocky Mountains.
Small 8° 1847
- The Oregon Question, &c. See
United States, K, Oregon Question:
Appendix 2.
- Ryan, P.** See Sadlier.
- Ryan, W. Redmond.** Personal Adven-
tures in Upper and Lower California in
1848-49. 2 vols. *Plates.* 8° 1851
- Ryder, C.** Forslag og Plan til en Un-
dersøgelse af Grönlands östkyst fra 66°
til 73° N. Br. 8° Copenhagen, 1890
- Den Ostgrönlandske Expedition.
Maps. 4° Copenhagen, 1892
- Rye, E. C.** New Guinea Bibliography.
(Extracted from the Royal Geographical
Society's Supplementary Papers, Vol. 1.)
8° 1884
- Rykatschew, M.** Ueber den Auf- und
Zugang der Gewässer des Russischen
Reiches; Zweiter Supplementband zum
Repertorium für Meteorologie heraus-
gegeben von der Kaiserlichen Academie
der Wissenschaften. *Maps.* 4°
St Petersburg, 1887
- Results with Monro's Anemograph,
1883-85. [In Russian]
St Petersburg, 1889
- Rylands, Thomas Glazebrook.** The
Geography of Ptolemy Elucidated. *Maps
and illustrations.* 4° Dublin, 1893
- “Rynda.” See Tilley.

S

- S**—, V. de. Zambesia: the Anglo-Luso-
African Difficulty Explained. By V. de
S. 8° 1890
- Sá, G. de.** See Portuguese Voyages, &c.,
p. 612: Appendix 1.
- Sa, Pedro de.** See Churchill, Vol. 8:
Appendix 1.
- Saabye, Hans Egede.** Bruchstücke eines
Tagebuches gehalten in Grönland in 1770
bis 1778, aus dem Dänischen übersetzt
von G. Fries. *Map.* 8° Hamburg, 1817
- See Egede, Hans.
- Saavedra, A.** See Burney, Vol. 1; Cal-
lander, Vol. 1; Navarette, Vol. 5; Allge-
meine Historie, Vol. 18: Appendix 1.

- Sabatier, Camille.** Touat, Sahara, et Soudan. Étude géographique, politique, économique, et militaire. *Map.* 8°
Paris, 1891
- Sabine, Gen. Sir Edward.** Account of Experiments to Determine the Figure of the Earth by means of the Pendulum vibrating Seconds in different Latitudes, as well as on various other subjects of Philosophical Inquiry. (Also containing a Brief Account of Capt. Clavering's Voyage to the Arctic Regions.) *Maps.* 4°
1825
— Report on the Phænomena of Terrestrial Magnetism: being an Abstract of the "Magnetismus der Erde" of Prof. Ch. Hansteen. *Maps.* 8°
1836
— Report of the Variations of the Magnetic Intensity observed at different points of the Earth's Surface. *Maps.* 8°
1838
— Discussion of Magnetic Observations made during the Voyages of H.M. ships "Adventure" and "Beagle," 1826-36. 8°
1838
— Report on the Magnetic Isoclinal and Isodynamic Lines in the British Islands. *Plates.* 8°
1839
— Observations made at the Magnetic Observatories of Toronto in Canada, Trevandrum in the East Indies, and St Helena, during a remarkable Magnetic Disturbance on the 25th and 26th of September 1841. 8°
1841
— Observations made at the Magnetical and Meteorological Observatory at Toronto in Canada, 1840-48; with Abstracts of Observations to 1855 inclusive. *Plates.* 4°
1845-57
— Observations made at the Magnetical and Meteorological Observatory at Hobarton, in Van Diemen Island, and by the Antarctic Naval Expedition, 1841-48; with Abstracts of the Observations from 1841 to 1848 inclusive. 3 vols. *Plates.* 4°
1848-53
— Observations on Days of Unusual Magnetic Disturbance, made at the British Colonial Magnetic Observatories under the Departments of the Ordnance and Admiralty, 1840-44. Vol. 1. 4°
1851
— Some of the Results obtained at the British Colonial Magnetic Observatories. 8°
1854
— On the Magnetic Variation in the Vicinity of the Cape of Good Hope. 8°
1855
— Results of the Magnetic Observations at the Kew Observatory from 1857 and 1858 to 1862 inclusive. Nos. 1 and 2. *Plates.* 4°
1863
— Note on a Correspondence between Her Majesty's Government and the President and Council of the Royal Society regarding Meteorological Observations to be made by Sea and Land. 8°
1866
— See Wrangell.
- Sabir, C. de.** Esquisse Ethnographique des Manègres. 8°
Paris, 1861
- Sachau, Dr Edward.** Reise in Syrien und Mesopotamien. *Maps and plates.* 8°
Leipzig, 1883
— See Alberuni.
- Sachs, C.** Aus den Llanos: Schilderung einer naturwissenschaftlichen Reise nach Venezuela. *Map and plates.* 8°
Leipzig, 1879
- Sachs, Capt. H.** See Stumm.
- Sacken.** See Osten Sacken.
- Sacy, Baron de.** See Walckenaer.
- Sâdik Isfahâni.** The Geographical Works of, translated by J. C. from original Persian MSS. in the Collection of Sir William Ouseley, the Editor; also, "A Critical Essay on various manuscript works, Arabic and Persian, illustrating the History of Arabia, Persia, Turkomania, India, Syria, Egypt, Mauritania, and Spain," translated by J. C. from a Persian manuscript in the same collection. [Oriental Translation Fund.] 8°
1832
- Sadler, M. E.** See Mackinder.
- Sadlier, Capt. G. Forster.** Diary of a Journey across Arabia, from El Khatif in the Persian Gulf to Yambo in the Red Sea, during the year 1819. Compiled from the Records of the Bombay Government, by P. Ryan. *Map.* 8°
Bombay, 1866
- Sæwulf,** Relation des Voyages de, à Jerusalem et en Terre-Sainte, 1102-3. 4°
Paris, 1839
— See Recueil de Voyages, Vol. 4, p. 611: Appendix 1.
- Safarik, Pawel Josef.** Slowansky Národopis. 12°
Prague, 1849
- Safford, James M.** Geological Reconnaissance of the State of Tennessee: First Report. 8°
Nashville, Tenn., 1856
- Sagot, —.** Catalogue des Dessins et Plans sur le Mont Saint-Michel. Folio°
N.D.
- Saillens, R.** Nos droits sur Madagascar et nos griefs contre les Hovas examinés impartialement, par R. Saillens; avec une Préface de M. Frédéric Passy, et un Appendice contenant des Documents Officiels inédits. 8°
Paris, 1885
- Sainsbury, W. Noël.** Calendar of State Papers: Colonial Series—East Indies, China, and Japan, 1513-1616, preserved in Her Majesty's Public Record Office and elsewhere. Royal 8°
1862
- St André, D. de.** Renseignements Nautiques sur les Côtes de Patagonie. 8°
Paris, 1862
- St André, H. Pouget de.** La Colonisation de Madagascar sous Louis XV., d'après la Correspondance inédite du Comte de Mandane. 12°
Paris, 1886

- St Bris, Thomas de.** Discovery of the Origin of the Name of America. *Illustrations.* 8° *New York, 1888*
- Sainte-Croix, —.** Examen Critique des Anciens Historiens d'Alexandre-le-Grand. 2nd edit. *Maps.* 4° *Paris, 1810*
- Saint-Denys, Baron Juchereau de.** Considérations Statistiques, Historiques, Militaires, et Politiques, sur la Régence d'Alger. *Map.* 8° *Paris, 1831*
- Saint-Denys, Marquis d'Hervey de.** *See* Rosny.
- Saint-Hilaire, A. de.** Voyages dans l'Intérieur du Brésil. 2 vols. in 4. *Plate.* 8° *Paris, 1833*
- Saint-Hilaire, J. Barthélemy.** Egypt and the Great Suez Canal: a Narrative of Travels. 8° *1857*
- Saint-Hilaire, I. G.** *See* Greece, Morea: Appendix 2.
— L'Inde Anglaise, son état actuel—son avenir; précédée d'une Introduction sur l'Angleterre et la Russie. 8° *Paris, 1887*
- Sainthill, Richard.** An Olla Podrida; or, Scraps, Numismatic, Antiquarian, and Literary. 2 vols. *Portraits, plates, and facsimiles.* Royal 8° *Privately printed, 1844-53*
— Numismatic Crumbs. *Plate.* Royal 8° *1855*
- St John, Bayle.** Village Life in Egypt, with Sketches of the Saïd. 2 vols. 8° *1852*
— Travels of an Arab Merchant in Soudan . . . Abridged from the French. 8° *1854*
— Subalpine Kingdom; or, Experiences and Studies in Savoy, Piedmont, and Genoa. 2 vols. 8° *1856*
- Saint John, Earl of.** Life and Correspondence. By Capt. E. P. Brenton. 2 vols. *Portrait and map.* 8° *1838*
- St John, H. C.** Notes and Sketches from the Wild Coasts of Nipon; with Chapters on Cruising after Pirates in Chinese Waters. *Maps and plates.* Small 8° *Edinburgh, 1880*
- St John, Horace Roscoe.** A Life of Christopher Columbus. *Plate.* 16° *1850*
— The Indian Archipelago, its History and Present State. 2 vols. 8° *1853*
- St John, J. A.** History of the Manners and Customs of Ancient Greece. 3 vols. *Maps.* 8° *1842*
- St John, J. Augustus.** Journal of a Residence in Normandy. 8° *Edinburgh, 1831*
- St John, James A.** *See* Prisse.
- St John, O.** Notes on the Geology of North-Eastern New Mexico. *Plates.* 8° [*Washington*] *1876*
- St John, Sir Spenser.** Life in the Forests of the Far East. 2 vols. *Maps and plates.* 8° *1862*
— Hayti, or the Black Republic. *Map.* 8° *1884*
- St Julian, Charles.** Official Report of Central Polynesia; with a Gazetteer of Central Polynesia, by Edward Reeve, and other documents appended. Folio* *Sydney, 1857*
- Saint-Martin, Vivien de.** Histoire des Découvertes Géographiques des Nations Européennes dans les Diverses Parties du Monde . . . d'après les sources originales pour chaque Nation, &c. Vols. 2 and 3: Asie Mineure. *Map.* 8° *Paris, 1845-46*
— Recherches sur les Populations Primitives et les plus Anciennes Traditions du Caucase. 8° *Paris, 1847*
— Mémoire Historique sur la Géographie Ancienne du Caucase, depuis l'époque des Argonautes jusqu'aux Guerres de Mithridate. 8° *Paris, 1847*
— Les Huns Blancs, ou Ephthalites des Historiens Byzantins. 8° *Paris, 1849*
— Étude sur la Géographie Grecque et Latine de l'Inde, et en particulier sur l'Inde de Ptolémée. *Maps.* 4° *Paris, 1858*
— The same. 3^{me} Mémoire. Le Bassin du Gange. 4° *Paris, n. d.*
— Mémoire Analytique sur la Carte de l'Asie Centrale et de l'Inde, construite d'après le Si-yu-ki, &c., pour les Voyages de Hiouen-Thsang, 629-645. *Map.* 8° *Paris, 1858*
— Étude sur la Géographie et les Populations Primitives du Nord-Ouest de l'Inde, d'après des Hymnes Védiques; précédé d'un Aperçu de l'état actuel des études sur l'Inde Ancienne. 8° *Paris, 1860*
— Sur les Anciens Sites de la Tripolitaine. 8° *Paris, 1861*
— Le Nord de l'Afrique dans l'Antiquité Grecque et Romaine. Étude Historique et Géographique. *Maps.* Royal 8° *Paris, 1863*
— Histoire de la Géographie et des Découvertes Géographiques depuis les temps les plus reculés jusqu'à nos jours. Large 8° *Paris, 1873*
— Atlas accompanying the same. Folio *Paris, 1874*
— Nouveau Dictionnaire de Géographie Universelle. I (A-C), 2 (D-J), 3 (K-M), 4 (N-Q), 5 (R-S), 6 (SO-Z). 6 vols. 4° *Paris, 1879-95*
— L'Année Géographique. *See* France, Paris: Appendix 3.
- St Matthew.** Issal'-Anjilo, kila Matti ye men safè. Mandinga Kangoto. 12° *1837*
- Saint-Méry, L. E. Moreau de.** Description Topographique et Politique de la partie Espagnole de l'île Saint-Domingue, avec des Observations Générales sur le Climat, Population, Productions, &c. 2 vols. 8° *Philadelphia, 1796*
— *See* Braam.

- Saint Pierre, J. H. B. de.** A Voyage to the Isle of France, the Isle of Bourbon, and the Cape of Good Hope. Translated from the French. 8° 1800
- Saint-Pol-Lias, Brau de.** See Lias.
- Saint-Priest, — de.** Mémoires sur l'Ambassade de France en Turquie, et sur le Commerce des Français dans le Levant. [No. 7 of Publ. de l'Éc. des Langues Orient. Viv.] 8° Paris, 1877
- Saint-Sauveur, André Grasset, jeune.** Voyage Historique, Littéraire, et Pittoresque dans les Isles et Possessions ci-devant Vénitienes du Levant; savoir: Corfou, Paxo, Bucintoro, Parga, Prevesa, Vonizza, Sainte-Maure, Thiaqui, Céphalonie, Zante, Strophades, Cérigo, et Cérigotte. 3 vols. 8° Paris, 1810
— See Phillips, Collection of Modern and Contemporary Voyages and Travels [1], Vol. 8: Appendix 1.
- St Vincent, J. B. G. M. Bory de.** Essais sur les Isles Fortunées et l'Atlantique Atlantide, ou Précis de l'Histoire Générale de l'Archipel des Canaries. *Maps.* 4° Paris [1803]
— Voyage dans les quatre principales Isles des Mers d'Afrique pendant 1801; avec l'Histoire de la Traversée du Capit. Baudin jusqu'au Port-Louis de l'Île Maurice. 3 vols. 8° *Maps and plates.* 4° Paris, 1804
— See Greece (Morea): Appendix 2; also Phillips [1], Vol. 2: Appendix 1.
- Saker, A.** Dualla Lesson Book. No. 2. Cameroons River. 16° Bimbia, 1847
- Sala, G. Augustus.** Journey due North, being Notes of a Residence in Russia in 1856. 8° 1859
- Saladin, E.** See Fuchs.
- Salant, Rev. S.** See Montefiore, Sir M.
- Salazer, Domingo.** See Cartas de Indias: Appendix 1.
- Salbanke, Joseph.** See Purchas, Vol. 1, Book 3: Appendix 1.
- Saldamando, Enrique Torres.** See Eguiluz.
- Saldanha da Gama, A. de.** Memoria sobre as Colonias de Portugal, situadas na Costa Occidental d'Africa. 8° Paris, 1839
- Sale, George.** The Koran, commonly called the Alkoran of Mohammed. Translated into English from the Original Arabic, with Explanatory Notes taken from the most approved Commentators, to which is prefixed a Preliminary Discourse by George Sale. 8° N.D.
- Salél-Ibn-Razik.** See Hakluyt Soc. Publ., Vol. 44: Appendix 1.
- Salis, A. de.** La Correction des Torrents en Suisse; Exposé raisonné d'ouvrages exécutés. Rédigé par ordre du Département Fédéral de l'Intérieur. Première Livraison. *Maps and plates.* 4° Berne, 1891
- Salis, A. de.** Ditto. Deuxième Livraison. *Plates.* 4° Berne, 1892
- Salis, C. U. de.** Travels through various Provinces of the Kingdom of Naples in 1789. Translated by A. Aufrere. Chronological Appendix. *Maps and plates.* 8° 1795
- Salisbury, Stephen, junior.** A Partial Index to the Proceedings of the American Antiquarian Society from its Foundation in 1812 to 1880; to which is added a Table of Contents of all the Publications and Reprints of the Society to April 1883, . . . by Nathaniel Paine. 8° Worcester, Mass., 1883
- Salmoiraghi, A.** Aperçu sur les Nouveaux Tacheomètres dits les cleps. *Illustrations.* Small folio Milan, 1884
- Salmon, N.** See Purchas, Vol. 1, Book 4: Appendix 1.
- Salmon, William.** A Table for finding the Latitude from the Altitude of the Polar Star, observed at any hour in the Northern Hemisphere. Royal 8° 1850
- Salot des Noyers, M.** Instructions sur les Isles et les Passages du grand Archipel d'Asie, &c. 5 vols. *Maps.* 8° Paris, 1867-68
— Pilote de la Manche. . . . Traduit de l'Anglais.
— See King, J. W.
- Salt, Henry.** Voyage to Abyssinia, and Travels into the Interior of that Country in 1809-10, in which are included an Account of the Portuguese Settlement on the East Coast of Africa, a Narrative of late events in Arabia Felix, and some particulars respecting the Aboriginal African Tribes extending from Mosambique to the Borders of Egypt, with Vocabularies of their respective Languages. *Maps and plates.* 4° 1814
— Voyage en Abyssinie, entrepris par ordre du Gouvernement Britannique en 1809-10; traduit par F. Henry. 2 vols. 8°, and Atlas oblong 8° Paris, 1816
— See Eyriès, Vol. 14: Appendix 1.
- Saltijkov, N.** Du niveau moyen de la mer Baltique à Cronstadt. [In Russian.] Large 8° [St Petersburg, 1888]
- Salvatierra, P. P.** See Burney, Vol. 4: Appendix 1.
- Salvator, Archdeud Ludwig.** See Ludwig.
- Salvin, H.** Journal written on board His Majesty's ship "Cambridge," from January 1824 to May 1827. *Plate.* Small 8° Newcastle, 1829
- Salvin, O.** See Central America, A. Biologia Centrali-Americana: Appendix 2.
- Salvo, Marquis de.** See Phillips, Collection of Modern and Contemporary Voyages and Travels [1], Vol. 6: Appendix 1.

- Salvolini, François.** Traduction et Analyse Grammaticale des Inscriptions sculptées sur l'Obélisque Egyptien de Paris. *Plates.* 4° Paris, 1837
- Salza, Hermann von.** See Lorck.
- Samanez y Ocampo, Jose B.** Exploracion de los Rios Peruanos Apurimac, Eni, Tambo; Ucayali y Urubamba . . . en 1883 y 1884, Diario de la Expedicion. *Map.* 8° Lima, 1885
- "Samarang." See Belcher.
- Sampaio, Fr. Xavier R. de.** See Coleção de Noticias, Vol. 6, p. 611: Appendix 1.
- Sampayo, Lopo Vaz de.** See Gottfried: Appendix 1.
- Samper, José M.** Note sur les Sociétés ou Entreprises fondées à Paris pour la Colonisation ou la Canalisation de l'Isthme du Darien. 8° Paris, 1862
- Sampson, G. Vaughan.** Statistical Survey of the County of Londonderry, with Observations of the Means of Improvement. *Maps and plates.* 8° Dublin, 1802
- Samuelson, James.** Roumania, Past and Present. *Maps and illustrations.* 8° 1882
- Bulgaria, Past and Present: Historical, Political, and Descriptive. *Map and illustrations.* 8° 1888
- India, Past and Present: Historical, Social, and Political. *Map and illustrations.* 8° 1890
- San Bartolomeo.** See Bartolomeo.
- Sancho, Pedro.** See Hakluyt Soc. Publ., Vol. 47; Purchas, Vol. 4: Appendix 1.
- Sandeman, Major.** Transliteration of Burmese Words into English. Folio* 1881
- Sandeman, Patrick.** Monthly Tables of Daily Means of Meteorological Elements, deduced from Observations taken at the Observatory at Georgetown, Demerara, British Guiana, . . . during eleven years commencing 1846. 4° Greenock, 1857
- Sanderson, G. P.** Thirteen Years among the Wild Beasts of India: their Haunts and Habits from Personal Observation; with an Account of the Modes of Capturing and Taming Elephants. *Maps and plates.* Square 8° 1878
- Sanderson, John.** See Purchas, Vol. 2, Book 9: Appendix 1.
- Sanderson, Percy.** Report on the Foreign Trade of Roumania during the year 1883. Folio* 1885
- Sandford, H. B.** See Ogilvy, T.; Loughman, T. C.
- Sandford, Dr H. H., Bishop of Tasmania.** A Mutton Bird Island. (From the *New Review.*) 8° 1892
- Sands, J.** Out of the World; or, Life in St Kilda. *Plates.* 12° Edinburgh, N.D.
- Sandwich, John, Earl of.** Voyage round the Mediterranean in 1738-39, written by himself; to which are prefixed Memoirs of the Noble Author's Life. *Portrait and plates.* 4° 1799
- Sandwith, Humphry.** A Narrative of the Siege of Kars, and of Travels and Adventures in Armenia and Lazistan; with Remarks on the Present State of Turkey. 3rd edition. *Frontispiece, map, and plan.* 8° 1856
- Sandys, George.** A Relation of a Journey begun An. Dom. 1610, containing a Description of the Turkish Empire, Ægypt, the Holy Land, the remote parts of Italy and Ilands adjoining. *Map and illustrations.* Folio 1615
- See Purchas, Vol. 2, Book 8: Appendix 1.
- Sandys, John Edwin.** An Easter Vacation in Greece; with Lists of Books on Greek Travel and Topography, and Time-tables of Greek Steamers and Railways. *Map and plan.* 12° 1887
- Sanford, H. S.** The Different Systems of Penal Codes in Europe; also a Report on the Administrative Changes in France since the Revolution of 1848. 8° Washington, 1854
- Sanford, Major.** — See Jones, Major H.
- Sangermano, Rev. Father.** Description of the Burmese Empire, compiled chiefly from Native Documents; translated from the MS. by W. Tandy. (Oriental Translation Fund.) 4° Rome, 1833
- Sanguinetti, Dr B. R.** See Ibn Batuta.
- Sanjana, Darab Dastur Peshotan.** The Position of Zoroastrian Women in Remote Antiquity, as illustrated in the Avesta, the Sacred Books of the Parsees: being a Lecture delivered at Bombay on the 18th of April 1892. 12° Bombay, 1892
- San Januario, Viscount.** Missão do Visconde de San Januario nas Republicas da America do Sul, 1878 e 1879. 8° Lisbon, 1880
- Mission of Viscount San Januario to the Republics of South America, 1878 and 1879. 8° Buenos Ayres, 1881
- Sans, R. Monner.** El Reino de Hawaii: apuntes Geográficos, Historicos, y Estadísticos. *Plan and portrait.* 8° Barcelona, 1883
- Liberia: apuntes Historicos, Geográficos, y Estadísticos. 8° Barcelona, 1884
- Importancia y Necesidad del Estudio de la Geografía: Discurso leído ante la Sociedad Barcelonesa de Amigos de la Instrucción en la recepción pública del socio D. R. Monner Sans. Large 8° Barcelona, 1887
- Sans, Rafael.** Biblioteca Boliviana de Geografía e Historia. II. Memoria Histórica del Colegio de Misiones de San José de la Paz. *Map and plates.* 8° La Paz, 1888

Sanson, Joseph. See Phillips, New Voyages and Travels [3], Vol. 3: Appendix 1.

Sanson, N. Géographie de l'Europe. *Maps.* 4° Paris, N.D.

Sansovino, Francesco. Venetia Città nobilissima et singolare descritta, con aggiunta da G. Martinioni. Small 4° Venice, 1663

Santarem, Vicomte de. L'Introduction des Procédés relatifs à la Fabrication des Étoffes de Soie dans la Péninsule Hispanique, sous la Domination des Arabes. 8° Paris, 1838

— Analyse du Journal de la Navigation de la Flotte qui est allée à la Terre du Brésil en 1530-32, par Pedro Lopes de Sousa. 8° 1840

— Memoria sobre a Prioridade dos Descobrimentos Portuguezes na Costa d'Africa Occidental. 8° Paris, 1841

— Recherches sur la Priorité de la Découverte des Pays situés sur la Côte Occidentale d'Afrique, au-delà du Cap Bojador, et sur les Progrès de la Science Géographique après les Navigations des Portugais au XV^e Siècle. 8° Paris, 1842

— Sur la Véritable Date des Instructions données à un des Premiers Capitaines qui sont allés dans l'Inde après Cabral. 8° Paris, 1846

— Rapport sur un Mémoire de M. de Silveira, relativement à la Découverte des Terres du Prêtre Jean et de la Guinée par les Portugais. 8° Paris, 1846

— Rapport sur l'Ouvrage de M. Lopes de Lima, "Essais Statistiques sur les Possessions Portugaises en Outre-Mer." 8° Paris, 1846

— Examen des Assertions contenues dans un Opuscule, intitulé, "Sur la Publication des Monuments de la Géographie," 1847. 8° Paris, 1847

— Mémoire sur la question de savoir à quelle Époque l'Amérique Méridionale a cessé d'être représentée dans les Cartes Géographiques comme une île d'une grande étendue. 8° Paris, 1847

— Notice sur la Vie et les Travaux de Da Cunha Barbosa. 8° Paris, 1847

— Essai sur l'Histoire de la Cosmographie et de la Cartographie pendant le Moyen-Age, et sur les Progrès de la Géographie après les grandes Découvertes du XV^e Siècle, pour servir d'Introduction et d'Explication à l'Atlas composé de Mappemonde et de Portulans, et d'autres Monuments Géographiques, depuis le VI^e Siècle de notre ère jusqu'au XVII^e. 3 vols. 8° Paris, 1849-52

— Statement of Facts, proving the Right of the Crown of Portugal to the Territories situated on the Western Coast of Africa lying between the fifth degree and twelve minutes, and the

Santarem, Vicomte de—continued. eighth degree of South latitude. Translated from the Portuguese. 8° 1856

— Quadro Elementar das Relações Politicas e Diplomaticas de Portugal, com as diversas Potencias do Mundo, desde o principio do XVI. Seculo da Monarchia Portugueza ate 'aos nossos dias; continuado e dirigido pelo Socio da Academia Real das Sciencias de Lisboa Luiz Augusto Rebello da Silva. Vols. 1, 2 (1842); Vols. 3, 4 (1843); Vol. 4 pte. 2^a (1844); Vol. 5 (1845); Vols. 6 (1850) and 7 (1851) in one; Vol. 8 (1853); Vol. 9 (1854); Vol. 15 (1854); Vol. 16 (1858); Vol. 17 (1859); Vol. 18 (1860). 8° Paris and Lisbon

— Memoria sobre o Estabelecimento de Macau. 8° Lisbon, 1879

— Recherches Historiques, Critiques, et Bibliographiques sur Améric Vespace et ses Voyages. 8° Paris, N.D.

— Notice sur Plusieurs Monuments Géographiques inédits du Moyen Age et du XVI^e Siècle que se Trouvent dans quelques Bibliothèques de l'Italie, avec Notes. 8° Paris, N.D.

Sante, Gerret van. Alphabetische Naam-Lyst van alle de Groenlandsche en Straat-Davissche Commandeurs, die zedert het Jaar 1700 op Groenland, en zedert het Jaar 1719 op de Straat-Davis, voor Holland en andere Provincien hebben gevaaren. Plate. 4° Haarlem, 1770

Santesson, Henrik. See Sweden, A: Appendix 2.

Santos, João dos. Ethiopia Oriental, e varia Hístoria de coosas notaucas do Oriente. Small folio Evora, 1609

— Ethiopia Oriental. [Reprint in the Bibliotheca de Classicis Portuguezes.] 12° Lisbon, 1891

— See Pinkerton, Vol. 16; Purchas, Vol. 2, Book 9: Appendix 1.

Santvoort, J. Schouw. Plan van een Onderzoekingsstocht in Midden-Sumatra. [Tijds. Aardrijks. Genoots. Bijbladen. Eerste Deel. I.] *Maps.* 4° Amsterdam, 1876

Sapeto, Prof. Guisepe. Viaggio e Missione Cattolica fra i Mensà i Bogos e gli Habab, con un cenno geografico e storico dell'Abissinia. 8° Rome, 1857

— Etiopia. *Map.* 12° Rome, 1890

Sapunov, Y. The River Western Duna: historical and geographical sketch. [In Russian.] *Maps* Vitebsk, 1893

Sarauw, C. von. See Central Asia, B: Appendix 2.

Sarbadhicary, S. A Sojourn in India: her Manners, Customs, Religion and its Origin. 12° 1876

Sargeant, Lieut.-Col., R. A. Administration Report on the Railways in for 1892-93. *Maps.* Folio

- Sargent, Charles S.** See United States, A (Tenth Census, Vol. 9): Appendix 2.
- Sargent, Winthrop.** Plan of an Ancient Fortification at Marietta, Ohio; with Introduction by H. I. Bowditch. [2 leaves, and plans.] 4° N.P., N.D.
- Saris, John.** See Astley, Vol. 1; Gottfried; Kerr, Vol. 8; Purchas, Vol. 1; Allgemeine Historie, Vol. 1: Appendix 1.
- Saritschew, —.** See Sarychef,
- Sarmento, Dr F. M.** See Portugal, Lisbon: Appendix 3.
- Sarmento, Afonso de Moraes.** Chemin de Fer du Zambèze. *Map and tables.* 4° Lisbon, 1889
- Sarmiento, P.** See Burney, Vol. 2; Callander, Vol. 1; Gottfried; Laharpe, Vol. 15; Allgemeine Historie, Vol. 12: Appendix 1.
- Sars, Prof. Georg Ossian.** Norges Ferskvandskredsyd. Første Afsnit. Branchiopoda. 1 Cladocera Ctenopoda, &c. *Plates.* 4° Christiania, 1865
— See Norway, North Atlantic Expedition; United Kingdom, H, Challenger Reports: Appendix 2.
- Sars, Michael.** Om Siphonodentalium Vitreum, en ny slekt og art af dentalidernes familie. *Plates.* 4°
— *Christiania*, 1861
— Beskrivelse over Lophogaster Typicus, en Mærkværdig form af de Lavere Tisfødde Kredsdyr. *Plates.* 4°
— *Christiania*, 1862
— Om de i Norge forekommende fossile Dyrelevninger fra quarterperioden, et Bidrag til vor Faunas Historie. *Plates.* 4°
— *Christiania*, 1865
— Mémoires pour servir à la connaissance des Crinoïdes Vivants. *Plates.* 4°
— *Christiania*, 1868
— Michael Sars. Nogle Trek af en Naturforskers Levnet og Arbejder. Biografi af P. Chr. Ashjörnens. Small 8°
— *Copenhagen*, 1870
— and T. Kjerulf. Jagttagelser over den Postpliocene eller Glaciale Formation i en del af det sydlige Norge. *Map.* 4°
— *Christiania*, 1860
- Sartori, Fr.** Naturwunder des Oesterreichischen Kaiserthumes. 4vols. *Plates.* 12°
— *Vienna*, 1810
- Sartorius, C.** Importancia de México para la Emigracion Alemana, traducida del Aleman por Augustin S. de Tagle. *Map.* 8°
— *Mexico*, 1852
— Mexico and the Mexicans: Landscapes and Popular Sketches. *Plates.* 4°
— 1859
- Sarychef (or Sarytschew), Capt.** Voyages along the N.E. Coast of Siberia, and Arctic and Pacific Oceans, during eight years with the Geographical and Astronomical Expedition under the command of Capt. Billings from 1785 to 1793. [In Russian.] 2 vols. *Maps and plates.* 4°
— *St Petersburg*, 1802
— See Phillips, Collection of Modern and Contemporary Voyages and Travels [1], Vol. 5: Appendix 1.
— and Billings. See Eyriès, Vol. 6: Appendix 1.
- Sass, H.** A Journey to Rome and Naples, performed in 1817; giving an account of the present state of Society in Italy, and containing Observations on the Fine Arts. 8° 1818
- Sathas, C.** See Machéras.
- Satow, Sir Ernest Mason.** Essay towards a Bibliography of Siam. 8°
— *Singapore*, 1886
— The Jesuit Mission Press in Japan, 1591-1610. *Plates.* 4° 1888
— See Murray's Handbook for Japan; also Siam: Appendix 2.
— and Lieut. A. G. S. Hawes. A Handbook for Travellers in Central and Northern Japan: being a Guide to Tôkiô, Kiôto, Ozaka, and other cities, the most interesting parts of the main island between Kôbe and Awomari; with ascents of the principal mountains, and descriptions of Temples, Historical Notes and Legends. *Maps and plans.* 12°
— *Yokohama*, 1881
— A Review and Supplement to Messrs Satow and Hawes' Handbook for Travellers in Central and Northern Japan. Reprinted from the *Japan Daily Herald*, November 1884. 12° [N.P., 1884]
— and Ishibashi Masakata. See Dictionaries, B, Japanese: Appendix 2.
- Sauer, Martin.** Account of a Geographical and Astronomical Expedition to the Northern parts of Russia for ascertaining the degrees of Latitude and Longitude of the mouth of the River Kolima, of the Coast of the Tshutski to East Cape, and of the Islands in the Eastern Ocean, stretching to the American Coast. *Map and plates.* 4° 1802
- Saugnier, —.** Relations de plusieurs voyages à la Cote d'Afrique, à Maroc, au Sénégal, à Gorée, à Galam, &c. Tirée des Journaux de M. Saugnier, &c. 8°
— *Paris*, 1792
— and — Brisson. Voyages to the Coast of Africa: containing an account of their shipwreck on board different vessels, and subsequent slavery. Translated from the French. *Map.* 8° 1792
- Saulcy, F. de.** Narrative of a Journey round the Dead Sea and in the Bible lands in 1850 and 1851. Edited with Notes by Count Edward de Warren. 2 vols. *Map and plate.* 8° 1853

- Saulcy, F. de.** The same, including an account of the Discovery of the Sites of Sodom and Gomorrah. Edited by Count Edward de Warren. New edition. 2 vols. *Map and plate.* 8° 1854
— Jérusalem. *Plan and plates.* Large 8° Paris, 1882
- Saulnier, —.** See Phillips, *New Voyages and Travels* [3], Vol. 8: Appendix 1.
- Saunders, Forster C. G.** Beneath Parnassian Clouds and Olympian Sunshine. Crown 8° 1887
- Saunders, R.** See Turner, S.
- Saunders, Trelawny W.** The Asiatic Mediterranean and its Australian Port: the Settlement of Port Flinders, and the Province of Albert, in the Gulf of Carpentaria, practically proposed. *Maps and plates.* Small 8° 1853
— A Sketch of the Mountains and River Basins of India; in two Maps, with Explanatory Memoirs. 8° 1870
— See Hassenstein; also Turkey in Asia, B: Appendix 2.
- Saunders, W.** Through the Light Continent, or the United States in 1877-78. 8° 1879
- Sauseuil, Chevalier de.** See Villehuet.
- Saussure, H. de.** Coup d'œil sur l'Hydrologie du Mexique, principalement de la partie Orientale, accompagné de quelques Observations sur la Nature Physique de ce pays. 8° Geneva, 1862
— La Suisse à l'Exposition de Géographie de Paris. 8° Geneva, 1876
— See "Novara."
- Saussure, Horace Benedict de.** Voyages dans les Alpes, précédés d'un Essai sur l'Histoire Naturelle des Environs de Genève. 4 vols. *Map and plates.* 4° Neuchâtel, 1786-96
— Observations Meteorologiques faites au Col du Géant du 5 au 18 juillet 1788. *Portrait and plate.* 4° Geneva, 1891
— See Pinkerton, Vol. 4: Appendix 1.
- Saussure, L. A. N. de.** See Phillips, *New Voyages and Travels* [3], Vols. 6, 8: Appendix 1.
- Sauter, E.** See Hochstetter, F. von.
- Sauvage, —.** See Milliroux.
- Savary, M.** Letters on Egypt; with a Parallel between the Manners of its Ancient and Modern Inhabitants, &c., and an Account of the Descent of St Lewis at Damietta. Extracted from Joinville, and Arabian authors. 2 vols. *Maps.* 8° 1786
- Savile, Capt. A. R.** See United Kingdom, G, War Office Publications: Appendix 2.
- Saville, Marshall H.** The Ruins of Labna, Yucatan. (From No. 12, Vol. 1, of "The Archaeologist.") *Plate.* 8° Waterloo, Ind., 1893
- Saville-Kent, W.** The Great Barrier Reef of Australia, its Products and Potentialities; containing an account,
- Saville-Kent, W.**—continued.
with copious coloured and photographic illustrations, of the corals and coral reefs, pearl and pearl shell, bêche-de-mer, other fishing industries, and the marine fauna of the Australian Great Barrier region. *Map and plates.* 4° [1893]
- Sawkins, J. G.** See Wall, G. P.
- Sawyer, Lieut. F. E.** See United States, E, a: Appendix 2.
- Sawyer, Major H. A.** Report of a Reconnaissance in the Bakhtiari country, South-West Persia. *Maps, sections, &c.* 8° Simla, 1861
- Sax, C.** Ethnographische Karte der Europäischen Türkei und ihrer Dependenz zur Zeit des Kriegausbruches im Jahre 1877. 8° Vienna, 1878
- Saxe-Weimar-Eisenach, Bernard Duke of.** Précis de la Campagne de Java en 1811. *Maps and plans.* 8° The Hague, 1834
- Say, Thomas.** Descriptions of New Species of Heteropterous Hemiptera of North America; and a Correspondence relative to the Insect which destroys the Cotton Plant. 8° N. P., N. D.
— See James, E. J.
- Sayce, Prof. A. H.** See Schlicmann.
- Sayer, H.** See Astley, Vol. 1: Allgemeine Historie, Vol. 1: Appendix 1.
- Scacchi, Arcangelo.** Sopra le Specie di Silicati del Monte di somma e del Vesuvio, le quali in taluni casi sono state prodotte per effetto di sublimazioni. 4° Naples, 1852
— See Palmieri.
- Scandrett, W. B.** Southland and its Resources: being a Paper on the Resources of the District of Southland, Otago. 8° Invercargill, N.Z., 1883
- Scarabelli-Gommi-Flaminj, G.** Sulla probabilità che il sollevamento delle Alpi siasi effettuato sopra una linea curva. *Map.* 8° Florence, 1866
- Scaramucci, Francesco, and Enrico H. Giglioli.** Notizie sui Danakil e più Specialmente su quelli di Assah. 8° 1884
- Scarlett, Hon. P. Campbell.** South America and the Pacific: comprising a Journey across the Pampas and the Andes, from Buenos Ayres to Valparaiso, Lima, and Panama; with Remarks upon the Isthmus. 2 vols. *Maps and plates.* 8° 1838
- Scarpellini, E. F.** Memorandum di la Scienza l'Istmo di Suez: Il Sommo Pontefice Pio IX. visitando nel 1857 i suoi Dominii; il Nuovo Porto di Roma. *Plates.* 4° Rome, 1858
- Schabus, J.** See Pohl.
- Schacht, Theodor.** Lehrbuch der Geographie alter und neuer Zeit, mit besonderer Rücksicht auf Politische und Kulturgeschichte. *Maps and plates.* 8° Mayence, 1841

- Schaeep, H. C.** See Burney, Vol. 3: Appendix 1.
- Schafhäutl, Karl.** Die Geologie in ihrem Verhältnisse zu den übrigen Naturwissenschaften. 4* *Munich*, 1843
— Geognostische Untersuchungen des Südhayerischen Alpengebirges. *Maps and plates.* 8* *Munich*, 1851
- Schalow, H.** See Böhm.
- Scharenberg, W.** Handbuch für Sudeten-Reisende. *Maps.* 12° *Breslau*, 1850
- Scharf, G.** See Wordsworth.
- Scharrer, Jean.** See Mainberger.
- Schaub, Ch.** Réfutation de l'Ouvrage de M. Jacques Replat, intitulé "Note sur le passage d'Annibal, et Défense de l'Opinion de De Luc, d'après lequel Annibal a franchi le petit Saint-Bernard." *Map.* 12° *Geneva*, 1854
— Excursion en Morée en 1840. 8° *Geneva*, 1859
- Schaub, F.** Magnetische Beobachtungen im östlichen Theile des Mittelmeeres, ausgeführt im 1857. 4° *Trieste*, 1858
- Schauenburg, Ed.** Reisen in Central-Afrika, von Mungo Park bis auf Dr H. Barth und Dr Ed. Vogel. Vol. 1.—Park, Clapperton, und Lander. *Map and portraits.* 8° *Lahr*, 1859
- Schefer, Charles.** Histoire de l'Asie Centrale, par Mir Abdoul Kerim Boukhary. . . . Texte Persan et Traduction Française. 2 vols. [L'Ec. Langues Orient. Viv.] Large 8° *Paris*, 1876
— Relation du Voyage de Nassjri Khosrau en Syrie, en Palestine, en Égypte, en Arabie, et en Perse, pendant les Années de l'Hégire 437-444. *Illustrations.* Large 8° *Paris*, 1881
— Le Voyage de la Sainte Cyté de Hierusalem, avec la Description des Lieux, Portz, Villes, Citez, et aultres Passaiges fait l'an mil quatre cens quatre vingtz; estant le siege du grant Turc à Rhodes et regnant en France Loys unzième de cenom. Large 8° *Paris*, 1882
— Chrestomathie Persane, 2 vols. [Vols. 7 and 8, 2nd Series Publ. de l'Ec. des Langues Orient. Viv.] Large 8° *Paris*, 1883 and 1885
— See Odoric de Pordenone; Parmentier; Possot; Riza, Qouly Khan; Thenaud; Varthema.
- Scheffer, John.** The History of Lapland. *Plates.* Folio *Oxford*, 1674
- Schele, Ang.** Das Aufnehmen des Terrains und dessen Darstellung durch Projection Horizontaler Flächen. 8° *Stuttgart*, 1852
- Schellong, Dr O.** Die Jäbim-Sprache der Finschhafener Gegend. N.O. Neu-Guinea, Kaiser Wilhelmsland. 8° *Leipzig*, 1890
— Beiträge zur Anthropologie der Papuas. *Plates.* Large 8* 1891
- Schenk, Dr A.** See Richthofen.
- Schermerhorn, Louis V., and B. Holden.** See United States, H, a: Appendix 2.
- Scherzer, Karl von.** Travels in the Free States of Central America: Nicaragua, Honduras, and San Salvador. 2 vols. *Maps.* 8° 1857
— Narrative of the Circumnavigation of the Globe by the Austrian frigate "Novara" (Commodore B. von Wüllerstorff-Urbair), . . . in the years 1857-59. 3 vols. *Maps and woodcuts.* Royal 8° 1861
— Aus dem Natur- und Völkerleben im tropischen Amerika. *Skizzenbuch.* 8° *Leipzig*, 1864
— Fachmännische Berichte über die österreichisch-ungarische Expedition nach Siam, China, und Japan, 1868-71. *Map and diagrams.* Large 8° *Stuttgart*, 1872
— La Province de Smyrne, considérée au point de vue Géographique, Économique, et Intellectuel; traduit de l'Allemand par Ferdinand Silas. *Maps, &c.* 8° *Vienna*, 1873
— Die wirthschaftlichen Zustände Smyrna's im Jahre 1874. 8° *Vienna*, 1875
— Das wirthschaftliche Leben der Völker: ein Handbuch über Production und Consum. Large 8° *Leipzig*, 1885
— See "Novara;" Wagnerm; Wüllerstorff; Ximenez.
— and **Eduard Bratassevic.** Der wirthschaftliche Verkehr der Gegenwart. 8° *Vienna*, 1891
— and **Ed. Schwarz.** On Measurements as a Diagnostic Means for distinguishing the Human Races. 4* *Sydney*, 1858
- Scheuchzer, J. G.** See Kaempfer.
- Scheuchzer, J. J.** Ouresiphotes Helveticus, sive Itinera per Helvetiae Alpinas Regiones facta annis 1702-11. 4 vols. in 2. *Map and plates.* 4° *Leyden*, 1723
- Schickritter, B. von.** See Lees, G. R.
- Schiern, F.** De la notion des lacs du Nil chez les Anciens. 8° *Copenhagen*, 1866
— Sur l'Origine de la Tradition des Fourmis qui ramassent l'Or. [Also in Danish and German.] 8* *Copenhagen*, 1873
— Le Pays des Plumes: Remarques sur quelques passages du 4^e livre d'Hérodote. [Also in Danish.] 8* *Copenhagen*, 1875
— Sur l'Origine de quelques Traditions Ottomanes. [Also in Danish.] 8* *Copenhagen*, 1878
- Schiffner, Albert.** Beschreibung von Sachsen, und der Ernestinischen, Reussischen und Schwarzburgischen Lande. *Maps and plates.* 8° *Stuttgart*, 1840
- Schildtberger, John.** See Hakluyt Soc. Publ., Vol. 58; Kerr, Vol. 1: Appendix 1.

- Schill, Julius.** Geologische Beschreibung der Umgebungen von Ueberlingen. *Map and plate.* 4° *Carlsruhe*, 1859
- Schillemans, L.** Notice sur l'Annam. 4° [Paris] 1885
- Schilling, Andrew.** See Gottfried: Appendix 1.
- Schimidel, Hulderico.** See Schmidel.
- Schiner, —.** Description du Département du Simplon, ou de la ci-devant République du Valais. 8° *Sion*, 1812
- Schiner, J. L.** See "Novara," Official Publications, Zoology.
- Schinz, Dr Hans.** Deutsch-Südwest-Afrika. Forschungsreisen durch die deutschen Schutzgebiete Gross-Nama- und Hereroland, nach dem Kunene, dem Ngamise und der Kalahari, 1884-1887. *Map and illustrations.* 8° *Oldenburg* [1891]
- Schio, A. da.** Di due Astrolabi in caratteri cufici occidentali trovati in Valdagno (Veneto). *Plates.* 4° *Venice*, 1880
- Schippan, H. A.** Vorlegeblätter zur Belehrung im Situationzeichnen und als Vorbereitung zum Aufnehmen. *Maps and plates.* 4° *Freiberg*, 1819
- Schirütz, S. C.** Handbuch der alten Geographie für Schulen. *Maps.* 8° *Halle*, 1837
- Schirmer, Dr Henri.** Le Sahara. *Map and illustrations.* 8° *Paris*, 1893
- Schirren, C.** Der Niandsha und die hydrographischen Merkmale Afrika's. *Map.* Royal 8° *Riga*, 1856
- Schläfli, Alexander.** Mittheilungen Schweizerischer Reisender. Part 2. Reisen in den Orient. *Map.* Royal 8° *Winterthur*, 1864
- Schlagintweit, Adolph and Hermann.** Untersuchungen über die physicalische Geographie der Alpen, in ihren Beziehungen zu den Phaenomenen der Gletscher, zur Geologie, Meteorologie, und Pflanzengeographie. *Maps and plates.* Large 8° *Leipzig*, 1850
- Hypsometrische Bestimmungen in den östlichen Alpen. 4° *Leipzig*, 1850
- Observations sur la Hauteur du Mont-Rose, et des points principaux de ses Environs. *Plates.* 4° *Turin*, 1853
- Épreuves de Cartes Géographiques produites par la Photographie d'après les Reliefs du Mont-Rose et de la Zugspitze. *Plates.* 4° *Leipzig*, 1854
- Hypsometrische Bestimmungen in den westlichen Alpen. 4° *Leipzig*, 1854
- Ueber die Temperatur des Bodens und der Quellen in den Alpen. 8° N.D.
- **Adolph, Hermann, and Robert.** Results of a Scientific Mission to India and High Asia, undertaken between the years 1854 and 1858 by Order of the Court of Directors of the Hon. East
- Schlagintweit, Adolph, Hermann, and Robert—continued.** India Company. 4 vols. 4°; Atlas, 3 parts imperial folio *Leipzig and London*, 1861-66
- CONTENTS.
- Vol. 1.—Astronomical Determinations of Latitudes and Longitudes, and Magnetic Observations.
- Vol. 2.—General Hypsometry of India, the Himalaya, and Western Tibet, with Sections across the Chains of the Karakorum and Kuenlun.
- Vol. 3.—Route-Book of the Western Parts of the Himalaya, Tibet, and Central Asia; and Geographical Glossary from the Languages of India and Tibet, &c.
- Vol. 4.—Meteorology of India. First part.
- Schlagintweit, Emil.** Buddhism in Tibet, illustrated by Literary Documents and Objects of Religious Worship; with an Account of the Buddhist Systems preceding it in India. *Plates.* Royal 8° *Leipzig*, 1863
- Indien in Wort und Bild: eine Schilderung des Indischen Kaiserreiches. 2 vols. *Map and plates.* Folio *Leipzig*, 1880-81
- Ueber den Namen des höchsten Berges der Erde. 4° [Gotha] 1888
- Schlagintweit, Hermann.** Untersuchungen über die Vertheilung der Mittleren Jahres-Temperatur in den Alpen. 4° *Munich*, 1850
- Neue Daten über den Todestag von Adolph v. Schlagintweit, nebst Bemerkungen über Mussalman'sche Zeitrechnung. 8° *Munich*, 1869
- Bericht über Anlage des Herbariums während der Reisen, nebst Erläuterung der topographischen Angaben. 4° *Munich*, 1876
- Ueber das Auftreten von Bor-Verbindungen in Tibet. 8° *Munich*, 1878
- Meteorologische Untersuchungen. Dritter Theil. 4° N. P., N. D.
- Ueber Messinstrumente, mit constanten Winkeln (Linsen und Prismenporrhometer). *Plate.* 8° N. P., N. D.
- Schlagintweit, Robert von.** Die Pacificischen Eisenbahnen in Nord Amerika. (Ergänzungsheft, 82—Petermann's Mittheilungen). *Map.* 4° *Gotha*, 1886
- Schlegel, Gustave.** Atlas Céleste Chinois et Grec, d'après le Tien-Youen-Li-li. *Plates* 1 to 7. Oblong 4° *The Hague*, 1875
- "Sing Chin Khao Youen." Uranographie Chinoise, ou preuves directes que l'Astronomie primitive est originaire de la Chine, et qu'elle a été empruntée par les anciens peuples occidentaux à la sphère Chinoise. Parts 1 and 2. *Table.* 4° *The Hague*, 1875

- Schlegel, Gustave.** Problèmes Géographiques. Les Peuples Étrangers chez les Historiens Chinois. II. Wen-Chin Kouo, Le Pays des Tatoués. III. Niu Kouo, Le Pays des Femmes. Small 4*
Leyden, 1892
- Ditto. IV. Siao-jin Kouo: Le Pays des Petits Hommes. V. Ta-han-Kouo: Le Pays de Tahan (de l'Est). VI. Tadjin-Kouo, ou Tchang-jin-kouo: Le Pays des Hommes grands ou longs. VII. Kium-tsze-Kouo: Le Pays des Gentils-hommes. VIII. Pêh-min-Kouo: Le Pays du peuple Blanc. Small 4* *Leyden, 1893*
- Ditto. IX. Ts'ing-K'icou Kouo: Les Pays des Collines vertes. X. Iieh-Tchi-Kouo: Le Pays aux Dents Noires. XI. Hiouen-Kou-Kouo: Le pays des Cuisses noires. XII. Lo-min Kouo, ou Kiao-min Kouo: Le pays du peuple Lo, ou du peuple Kiào. Small 4* *Leyden, 1893*
- La Stèle Funéraire du Tegin Giogh et ses Copistes et traducteurs Chinois, Russes, et Allemands. *Facsimile plate.* Large 8*
Helsingfors, 1892
- Schleicher, A. W.** Afrikanische Petrefakten. Ein Versuch die grammatischen Bildungen und Formwurzeln der Afrikanischen Sprachen durch Sprachvergleichung. 8*
Berlin, 1891
- Schleinitz, Freiherr von.** See "Gazelle."
- Schleisner, P. A.** Island undersøgt fra et Lægevidenskabeligt Synspunkt. *Plates.* 8*
Copenhagen, 1849
- Schlenker, C. F.** Collection of Temné Traditions, Fables, and Proverbs, with an English Translation; to which is appended a Temné-English Vocabulary. 8*
1861
- Grammar of the Temné Language. 8*
1864
- Schlesinger, Dr L.** See Germany, C (Forschungen, Vol. 2): Appendix 2.
- Schley, Commander W. S., and Prof. J. R. Soley.** The Rescue of Greely. *Maps and illustrations.* 8* [1885]
- Schlichthorst, Hermann.** Geographia Africæ Herodoteæ. 8* *Göttingen, 1788*
- Schliemann, H.** Troy and its Remains: a Narrative of Researches and Discoveries made on the site of Ilium and in the Trojan plain. Edited by Philip Smith. *Maps, plans, and plates.* 8*
1875
- Mycenæ: a Narrative of Researches and Discoveries at Mycenæ and Tiryns. Preface by W. E. Gladstone. *Maps and plates.* 8*
1878
- Ilios: the City and Country of the Trojans; the Results of Researches and Discoveries on the Site of Troy and throughout the Troad in the years 1871-72-73-78-79; including an Autobiography of the Author; with a Preface, Appendices, and Notes. *Maps, plans, and plates.* 8*
1880
- Schliemann, H.** Troja: Results of the Latest Researches and Discoveries on the Site of Homer's Troy, and in the Heroic Tumuli and other sites, made in the year 1882; and a Narrative of a Journey in the Troad in 1881. Preface by Prof. A. H. Sayce. *Maps and illustrations.* 8* 1884
- Tiryns: the Prehistoric Palace of the Kings of Tiryns; the Result of the Latest Excavations. The Preface by Dr Wm. Dörpfeld. *Map, plans, and illustrations.* Crown 4* 1886 [1885]
- Schmarda, Ludwig K.** Die geographische Verbreitung der Thiere. *Map.* 8*
Vienna, 1853
- Schmelck, Ludwig.** See Norway, A, North Atlantic Expedition: Appendix 2.
- Schmeller, Dr. Ueber Valentin Fernandez Alemañ** und seine Sammlung von Nachrichten über die Entdeckungen, und Besitzungen der Portugiesen in Afrika und Asien bis zum Jahre 1508. 4*
Munich, N.D.
- Schmick, H.** Zur Frage der Meeres-Circulation. 8*
N.P., N.D.
- Schmid, — von.** Hydrotechnische Beschreibung des Weichselstroms, vornehmlich innerhalb des Preussischen Gebiets bis Montauer Spitze. *Maps and plates.* Folio*
Berlin, 1858
- Der Elbing-Oberländische Canal. *Map.* 4*
Berlin, 1861
- Schmeltz, J. D. E., and Dr R. Krause.** Die Ethnographisch - Anthropologische Abtheilung des Museum Godeffroy in Hamburg. *Map and plates.* 8*
Hamburg, 1881
- Schmidel (or Schmidt), Ulrich.** Historia y descubrimiento de el Rio de La Plata, y Paraguay. Folio N.P., N.D.
- See Gottfried; Hakluyt Soc. Publ., Vol. 81; Purchas, Vol. 4, Book 7; Ternaux-Compans, Vol. 5: Appendix 1.
- Schmidl, Adolf A.** Der Schneeberg in Unter Oesterreich. *Plate* Vienna, 1831
- Rudolph von Jenny's Handbuch für Reisende in dem Oesterreichischen Kaiserstaate. 4 vols. in 3. 12* Vienna, 1834-36
- Wien's Umgebungen auf zwanzig Stunden im Umkreise; nach eigenen Wanderungen geschildert. 3 vols. *Map and plates.* 12*
Vienna, 1835
- Das Kaiserthum Oesterreich: I. Die Alpenländer; 1. Die gefürstete Grafschaft Tirol mit Vorarlberg. *Plates.* 8*
Stuttgart, 1837
- The same. 3. Das Herzogthum Steiermark. 8*
Stuttgart, 1839
- Wien und seine nächsten Umgebungen in malerischen Original-Ansichten, nach der Natur aufgenommen und in Stahl gestochen von verschiedenen Künstlern. *Plates.* 8*
Vienna, 1847
- Ueber Begriffsbestimmungen in der Geographie. 8*
1849

- Schmidl, Adolf A.** Reise-Notizen zu Kunst und Altherthum. 8* *Vienna*, 1850
 — Handbuch der Geographie des Oesterreichischen Kaiserstaates. 8° *Vienna*, 1850
 — Ueber den unterirdischen Lauf der Recca. *Map.* 8* 1851
 — Die Grotten und Höhlen von Adelsberg, Lueg, Planina, und Laas. 8° *Vienna*, 1854
 — Guide du Voyageur dans la Grotte d'Adelsberg et les Cavernes Voisines du Karst. Traduit par Obermayer. *Maps.* 12* *Vienna*, 1854
 — Der Mons Cetus des Ptolemäus. 8* *Vienna*, 1856
 — Die Baradla-Höhle bei Aggetelek und die Lednica-Eishöhle bei Szilitez im Gömörer Comitate Ungarns. 8* *Vienna*, 1857
 — Die Höhlen des Oetscher. *Plates.* 8* *Vienna*, 1857
 — Wegweiser in die Adelsberger Grotte und die benachbarten Höhlen des Karstes. *Maps.* 12* *Vienna*, 1858
 — Wien und seine nächsten Umgebungen mit besonderer Berücksichtigung wissenschaftlicher Anstalten und Sammlungen. *Map.* 12° *Vienna*, 1858
 — Die Oesterreichischen Höhlen; eine geographische Skizze. 8* *Budapest*, 1858
- Schmidt, A.** Meine Reise in Usaramo und den Deutschen Schutzgebieten Central Ostafrikas. 8* *Berlin*, 1886
- Schmidt, Prof. Dr Carl.** Das Wasser des Baikal-Sees. 8* *St Petersburg*, 1877
 — Boden- und Wasser-Untersuchungen aus dem Ferghana- und Ssyr-Darja-Gebiete. 4* *St Petersburg*, 1881
 — Hydrologische Untersuchungen. XLIV. Die Thermalwasser Kamtschatkas. *Map.* 4* *St Petersburg*, 1885
 — and **F. Dohrandt.** Wassermenge und Suspensionsschlamm des Amu-Darja in seinem Unterlaufe. *Plate.* 4* *St Petersburg*, 1877
- Schmidt, F.** Einige Bemerkungen zu Prof. A. v. Nordenskjöld's Reisewerk, die Umseglung Asiens und Europa's auf der Vega, 1878-80; mit besonderer Beziehung auf die Geschichte der Russischen Entdeckungsreisen im und am Sibirischen Eismeer. 8° *St Petersburg*, 1883
 — See Helmersen und Schrenck; 6; Schrenck and Schmidt.
 — **P. v. Glehn, and A. D. Brylkin.** Reisen im Gebiete des Amurstromes und auf der Insel Sachalin. [Dupl. of Baer and Helmersen, 25.] *Maps.* 8° *St Petersburg*, 1868
- Schmidt, Felix.** See Faber.
- Schmidt, Dr J. C. E.** Lehrbuch der mathematischen und physischen Geographie. 8° *Göttingen*, 1829-30
- Schmidt, J. F. Julius.** Beiträge zur physikalischen Geographie von Griechenland. 4* *Athens*, 1861
- Schmidt, Dr Karl Wilhelm.** Sansibar, ein Ostafrikanisches Culturbild. *Plan and illustrations.* 8° *Leipzig*, 1888
- Schmidt, Nicolaus.** See Gottfried: Appendix 1.
- Schmidt, Rochus.** Geschichte des Araberaufstandes in Ost-Afrika. Seine Entstehung, seine Niederwerfung und seine Folgen. *Map.* 8° *Frankfurt-o-O.* [1892]
- Schmidt, Ulrich.** See Schmidel.
- Schmidtmeyer, Peter.** Travels into Chile, over the Andes, in the years 1820 and 1821, &c. *Maps, plates, and plans.* 4° 1824
 — See Eyriès, Vol. 9: Appendix 1.
- Schneider, Dr J. R.** Das Seeland der Westschweiz und die Korrectionen seiner Gewässer. Eine Denkschrift von Dr Johann Rudolf Schneider; als Commentar: Hydrotechnisch-finanzielle Baubeschreibung der Juragewässer-Korrektion von Oberst R. la Nicca. *Map, plans, and portraits.* 4° *Berne*, 1881
- Schneider, O., and H. Haas.** Von Algier nach Oran und Tlemcen. 12° *Dresden*, 1878
- Schnell, Paul.** Das marokkanische Atlasgebirge. Erster Teil. *Map.* 4* *Gottha*, 1891
 — The same. (Ergänzungsheft, 103 — Petermann's Mittheilungen.) *Map* *Gottha*, 1892
- Schnitzler, J. H.** Statistique et Itinéraire de la Russie. *Tables.* 12° *Paris*, 1829
 — Moscou: Tableau Statistique, Géographique, Topographique, et Historique de la Ville et du Gouvernement de ce Nom. *Map.* 8° *St Petersburg*, 1834
 — Russie, la Pologne, et la Finlande: Tableau Statistique, Géographique, et Historique. *Maps.* 8° *Paris*, 1835
- Schoenlein, P.** See Klotzsch.
- Scholl, H. von.** Abriss der Geschichte des Krieges 1840-41 in Syrien. *Maps.* 8° *Vienna*, 1866
- Scholz, J. M. A.** See Phillips, New Voyages and Travels, Vol. 8: Appendix 1.
- Schomburgk, Richard.** Reisen in Britisch-Guiana in 1840-44; nebst einer Fauna und Flora Guiana's nach Vorlagen von Johannes Müller, Ehrenberg, Erichson, &c. Mit Abbildungen und einer Karte von Britisch-Guiana aufgenommen von Sir Robert Schomburgk. 3 vols. *Map and plates.* Royal 8° *Leipzig*, 1847-48
 — Botanical Reminiscences in British Guiana. 8° *Adelaide*, 1876
- Schomburgk, Sir Robert H.** Description of British Guiana, Geographical and Statistical. *Map.* 8° 1840

- Schomburgk, Sir Robert H.** The History of Barbadoes; comprising a Geographical and Statistical Description of the Island, a Sketch of the Historical Events since the Settlement, and an Account of its Geology and Natural Productions. *Plates.* 8° 1848
 — The Peninsula and Bay of Samaná, in the Dominican Republic. *Map.* 8° 1853
 — See Adalbert.
- Schön, J. F.** Vocabulary of the Hausa Language . . . to which are prefixed the Grammatical Elements of the Hausa Language. 12° 1843
 — Oku Ibo: Grammatical Elements of the Ibo Language. 12° 1861
 — Grammar of the Hausa Language. 8° 1862
 — Dictionary of the Hausa Language, with Appendices of Hausa Literature. 8° 1876
 — and Bishop Samuel Crowther. Journals relating to the Expedition up the Niger in 1841. *Map.* 8° 1842
- Schönberg, Baron Erich von.** Travels in India and Kashmir. 2 vols. 8° 1853
- Schöner, Johann.** A Reproduction of his Globe of 1523 long lost; his Dedicatory Letter to Reymer von Strejperck, and the "De Moluccis" of Maximilianus Transylvanus, with new Translations and Notes on the Globe by Henry Stevens of Vermont. Edited, with an Introduction and Biography, by C. H. Coote. *Plates.* Small 8° 1888
- Schoolcraft, Henry R.** Travels in the Central Portions of the Mississippi Valley, comprising Observations on its Mineral Geography, Internal Resources, and Aboriginal Population in 1821. *Map and plates.* 8° New York, 1825
 — Notes on the Iroquois, or Contributions on the Statistics, Aboriginal History, Antiquities, and General Ethnology of Western New York. Royal 8° New York, 1846
 — Historical and Statistical Information respecting the History, Condition, and Prospects of the Indian Tribes of the United States, collected and prepared under the direction of the Bureau of Indian Affairs. 3 vols. *Maps and plates.* 4° Philadelphia, 1851-53
 — Summary Narrative of an Exploratory Expedition to the Sources of the Mississippi River in 1820, resumed and completed by the Discovery of its Origin in Itasca Lake in 1832. *Maps.* 8° Philadelphia, 1855
 — See Phillips, New Voyages and Travels [3], Vol. 4: Appendix 1.
- Schopen, J.** History of Armenia at the time of its Annexation to Russia. [In Russian.] 8° St Petersburg, 1852
- Schot, Apol.** See Purchas, Vol. 1, Book 2: Appendix 1.
- Schott, A.** Andrea Schotti Itinerarium Italiae. *Plans.* 16° N.D.
 — See Japan: Appendix 2.
- Schott, C. A.** On the Secular Change of Magnetic Declination in the United States and other parts of North America. 4° Washington, 1874
 — See Kane.
- Schott, W.** Versuch über die Tatarischen Sprachen. 4* Berlin, 1836
- Schouten, Wm. Corn.** See Burney, Vol. 2; Callander, Vol. 2; Dalrymple, Pacific, Vol. 2; Harris, Vol. 1; Kerr, Vol. 10; Purchas, Vol. 1, Book 2; "The World Displayed," Vol. 5: Appendix 1.
- Schouten, Gautier.** Voyage de, aux Indes Orientales, commencé l'an 1658 et fini l'an 1665. Traduit du Hollandois. 2 vols. *Plates.* 12° Rouen, 1725
 — See Thevenot, Vol. 1; Allgemeine Historie, Vol. 12: Appendix 1.
- Schouw, J. F.** Grundtrek til en almindelig Plantagegeographie. 8° Copenhagen, 1822
 — Beiträge zur vergleichenden Klimatologie. Part 1. 8° Copenhagen, 1827
 — Specimen Geographiæ Physiçæ Comparativæ. *Plates.* 4° Copenhagen, 1828
 — Europa, en latfattelig Naturskildring. 12° Copenhagen, 1832
 — Tableau du Climat et de la Végétation de l'Italie: Vol. 1. Température et Pluies de l'Italie. 8° Copenhagen, 1839
 — De Italienske Naaletrævers geographiske og historiske Forhold. *Map.* 4° Copenhagen, 1844
 — Ege-og Birke-Familiens geographiske og historiske Forhold i Italien. *Map.* 4* Copenhagen, 1847
 — Proben einer Erdbeschreibung mit einer Einleitung über die geographische Methode. Aus dem Dänischen übersetzt von Dr H. Sebald. *Maps.* 8° Berlin, 1851
- Schow, J. C.** L'Europa Quadro Fisio-grafico facilmente inteso; notomizzata da J. Graberg da Hemso. 8* Milan, 1839
- Schrader, F.** See Margerie.
 — and Emm. de Margerie. Aperçu de la forme et relief des Pyrénées. *Map.* 8* Paris, 1892
- Schram, Dr Robert.** Adria-Zeit. 12° Vienna, 1889
 — Ueber des Stundenzone-System der Amerikanischen Eisenbahnen. Large 8* [Vienna, 1890]
 — See Weiss, Dr E.
- Schramm, Hugo.** C. F. Ph. v. Martius. Sein Lebens- und Characterbild, insbesondere seine Reiseerlebnisse in Brasilien. 2 vols. 16° Leipzig, 1869

- Schreiber, A.** Heidelberg und seine Umgebungen, historisch und topographisch. *Map and plates.* 8°
Heidelberg, 1811
- Schreiber, Dr Paul.** Die Bedeutung der Windrosen. (Ergänzungsheft, 66—Petermann's Mittheilungen.) 2 coloured tables. 4° *Gotha*, 1881
- Schrenck, A. G. von.** See Baer and Helmersen, 4, 7.
- Schrenck, Leopold von.** Reisen und Forschungen im Amur-Lande in Jahren 1854-56. 4° *St Petersburg*
Band 1.—Erste Lieferung. Säugthiere des Amur-Landes. *Map and plates* [1859]
Zweite Lieferung. Vögel des Amur-Landes. *Plates* 1860
Band 2.—Erste Lieferung. Lepidopteren. *Plates* 1859
Zweite Lieferung. Coleopteren. *Map and plates* 1860
Dritte Lieferung. Mollusken. 1867
Band 3.—Erste Lieferung. Die Völker des Amur-Landes. Geographisch-historischer und anthropologisch-ethnologischer Theil. 1881
Zweite Lieferung. Die Völker des Amur-Landes. Ethnographischer Theil. 1. Hälfte. 1891
Anhang. Linguistische Ergebnisse bearbeitet von Dr W. Grube, I. Giljakisches Wörterverzeichnis nebst grammatischen Bemerkungen. 1892
Band 4.—Erste Lieferung. Meteorologische Beobachtungen im Amur-Lande und Resultate aus denselben. 1876
Zweite Lieferung. Ueber das Klima Ostasiens, insbesondere des Amur-Landes, China's, und Japan's, von Dr H. Fritsche. *Plates* 1877
- and **C. J. Maximowicz.** Beiträge zur Kenntniss des Russischen Reiches und der angrenzenden Länder Asiens. Dritte Folge. Vols 1-7. 8° *St Petersburg*
Vol. 1.—Tolstoi, Graf. D. A. Das Akademische Gymnasium und die Akademische Universität im XVIII. Jahrhundert. 1886
Vol. 2.—1. Büchner, Eug. Die Vögel des St Petersburg Gouvernements. 2. Tolstoi, Graf. D. A. Die Stadtschulen während der Regierung der Kaiserin Katharina II., aus dem Russischen übersetzt von P. v. Kigelgen. 1887
Vol. 3.—Die von der kaiserlichen Akademie der Wissenschaften ausgerüstete Expedition nach den Neusibirischen Inseln und dem Jana-Lande, zur Vorgesichte der Expedition von L. v. Schrenck. Berichte der Reisenden, Dr Alexander Bunge und Baron Eduard Toll. *Maps* 1887
- Schrenck and Maximowicz—continued.**
Vol. 4.—1. Petersen, W. Die Lepidopteren-Fauna des arktischen Gebietes von Europa und die Eiszeit. 2. A. Karpinski, Uebersicht der physiko-geographischen Verhältnisse des Europäischen Russlands während der verfloßenen geologischen Perioden. 3. V. Bianchi, Biologische Notizen über die im Sommer 1884 bei Uschaki (Gouvernement Nowgorod) beobachteten Vögel. *Map* 1888
Vol. 5.—Köppen, Fr. Th. Geographische Verbreitung der Holzgewächse des Europäischen Russlands und des Kaukasus. Erster Theil. 1888
Vol. 6.—The same. Zweiter Theil. *Maps* 1889
Vol. 7.—Ditmar, K. von. Reisen und Aufenthalt in Kamtschatka in den Jahren 1851-55. 1. Theil. *Maps* 1890
- Schrenck, Leop von, and Fr. Schmidt.** Beiträge zur Kenntniss des Russischen Reiches und der angrenzenden Länder Asiens. Band 1. 8° *St Petersburg*, 1893
- Schreuder, H. P. S.** Grammatik für Zulu-Sproget; med Fortale og Anmærkinger af C. A. Holmboe. 8°
Christiania, 1850
- Schrevelius's Greek Lexicon.** See General, Dictionaries, A: Appendix 2.
- Schröder, F. E.** See Reineggs.
- Schröder, J. F. L., I. G. A. Tindal, and J. Swart.** Verhandlingen en Berigten, over eenige onderwerpen der Zeevaartkunde, betrekkelijk het Zeezewen, de Zeevaartkunde, de Hydrographie, de Kolonien, en de Daarmede in verband staande Wetenschappen. Vols. 1-13, 15-24. *Maps and plates.* 8°
Amsterdam, 1837-64
- Schroeder, Karl.** La Rotation souterraine de la Masse Ignée, ses causes et ses conséquences. 8° *Paris*, 1856
- Schroeder, Lieut. S.** See United States, E, a: Appendix 2.
- Schroeter, H.** Bericht über eine Reise nach Kwang-si, im Herbst 1886, unternommen. *Map.* 12° *Hongkong*, 1887
— The Trade of the Province of Kwang-si, and of the City of Woo-chow-foo, a Treaty-port of the future: being an Appendix to "Bericht über eine Reise nach Kwang-si." Translated from the German. *Chart.* 12° *Canton*, 1887
- Schroller, Dr Franz.** Schlesien: eine Schilderung des Schlesiens. Erster Band. *Plates.* Large 8° *Glogau*, n. d.
- Schübeler, F. C.** Ueber die geographische Verbreitung der Obstbäume und beerentragenden Gesträuche in Norwegen. 8° *Hamburg*, 1857
— Synopsis of the Vegetable Products of Norway, translated by M. R. Barnard. *Plates.* 4° *Christiania*, 1862

- Schübeler, F. C.** Die Pflanzenwelt Norwegens: ein Beitrag zur Natur- und Culturgeschichte Nord-Europas. *Maps and plates.* 4° *Christiania*, 1873-75
 — Vœxtlivet i Norge, med Sœrligt Hensyn til Plantegeographien. *Maps and illustrations.* 4° *Christiania*, 1879
 — Norges Vœxtrige: et Bidrag til Nord-Europas, Natur- og Culturhistorie. 3 vols. *Portrait, maps, and illustrations.* 4° *Christiania*, 1886-89
 — Tillæg til Viridarium Norvegicum. I. 8° *Christiania*, 1891
- Schubert, E.** Tables of Melpomene. Computed for the "American Ephemeris and Nautical Almanac," under the superintendence of Commander Charles Henry Davis. 4° *Washington*, 1860
 — Tables of Eumonia. Computed for the "American Ephemeris and Nautical Almanac." 4° *Washington*, 1866
 — Tables of Harmonia. Computed for the "American Ephemeris and Nautical Almanac." 4° *Washington*, 1869
 — Tables of Parthenope. Computed for the "American Ephemeris and Nautical Almanac." 4° *Washington*, 1871
- Schubert, F. W.** See Kant.
- Schubert, G. H. von.** Reise in das Morgenland in 1836-37. 3 vols. *Map.* 8° *Erlangen*, 1858
- Schück, Kapitän A.** Die Wirbelstürme oder Cyclonen mit Orkangewalt, nach dem jetzigen Standpunkt unserer Kenntniss derselben in Form eines Handbuchs gemeinschaftlich dargestellt. *Plates.* 8° *Oldenburg* [1881]
 — Beobachtungen der Missweisung, Inklination, Schwingungszeit der Magnetnadel auf der Elbe und der Nordsee zwischen Hamburg und Rouen, 1884 und 1885; London und Hamburg, 1886. *Tables.* 4° *Hamburg*, 1886
- Schück, Dr Richard.** Brandenburg-Preussens Kolonial-Politik unter dem grossen Kurfürsten und seinen Nachfolgern, 1647-1721; mit einer Vorrede von Dr Paul Kayser. 2 vols. Large 8° *Leipzig*, 1889
- Schulthess, F.** Expéditions Suédoises de 1876 au Yéniisséi. *Maps.* 8° *Upsala*, 1877
- Schultz, Friedrich.** Ueber den allgemeinen Zusammenhang der Höhen. *Map.* 4° *Weimar*, 1803
- Schultz, Woldemar.** Studien über agrarische und physikalische Verhältnisse in Südbrasilien, in Hinblick auf die Colonisation und die freie Einwanderung. *Map.* 8°, and Atlas folio *Leipzig*, 1865
- Schultze, Dr E.** See Germany, C: Appendix 2.
- Schultzen, Walter.** Ost-Indische Reyse. *Plates.* Small folio *Amsterdam*, 1676
- Schulz, G.** Descripcion Geognóstica del Reino de Galicia. *Map.* Small 8° *Madrid*, 1835
- Schulz, K.** See Zsigmondy.
- Schulze, F. W.** On Periodical Change of Terrestrial Magnetism. 8° 1879
- Schulze, J. M. F.** Kleines Lehrbuch der natürlichen Gränz- und Länderkunde, nebst einer vorhergehenden Abhandlung über Geographie und geographische Lehrmethode. 12° *Halle*, 1787
- Schumacher, Gottlieb.** Across the Jordan: being an Exploration and Survey of part of Hauran and Jaulan; with Additions by Laurence Oliphant and Guy le Strange. *Maps and illustrations.* Crown 8° 1886
 — Der Dscholan. *Map.* 8° *Leipzig*, 1886
 — The Jaulân. With all the original maps and illustrations. 8° 1888
 — Pella. *Plan and illustrations.* 12° 1888
 — Northern 'Ajlûn "Within the Decapolis." *Maps, plans, and illustrations.* 8° 1890
- Schumann, Dr Carl.** Kritische Untersuchungen über die Zimtländer. (Ergänzungsheft, 73 — Petermann's Mittheilungen.) *Map.* 4° *Gotha*, 1883
- Schürmann, C. W.** Vocabulary of the Parnkalla Language, spoken by the Natives inhabiting the Western Shores of Spencer's Gulf; with a Collection of Grammatical Rules. 8° *Adelaide*, 1844
 — See Teichelmann.
- Schütt, Otto H.** Reisen im südwestlichen Becken des Congo, nach den Tagebüchern und Aufzeichnungen des Reisenden; bearbeitet und herausgegeben von Paul Lindenbergl. [Forms Part 4 of "Beiträge zur Entdeckungsgeschichte Afrika's."] *Maps.* 8° *Berlin*, 1881
- Schuver, Juan Maria.** Reisen im oberen Nilgebiet. (Ergänzungsheft, 72 — Petermann's Mittheilungen.) *Map.* 4° *Gotha*, 1883
- Schuyler, E.** Turkestan: Notes of a Journey in Russian Turkestan, Khokand, Bukhara, and Kuldja. 2 vols. *Maps and plates.* 8° 1876
- Schwarz, Gyula.** A Fajtakérdés Szinvonala három év elött. 8° *Budapest*, 1861
- Schwab, M. le.** Bibliographie de la Perse. 8° *Paris*, 1875
- Schwager, Dr Conrad.** See Richthofen; "Novara."
- Schwanbeck, Dr.** See M'Crindle, J. W.
- Schwaneer, C. A. L. M.** Borneo, beschrijving van het Stroomgebied van den Barito en Reizen langs eenige voorname Rivieren van het Zuid-Oostelijk gedeelte van dat eiland, in 1843-47. 2 vols. *Map and plates.* Royal 8° *Amsterdam*, 1853
- Schwartner, M. von.** Statistik des Königreichs Ungarn. 2 vols. 8° *Budapest*, 1809-11
- Schwarz, Adolf.** See Dorn, A.

- Schwarz, Dr Bernhard.** Montenegro : Schilderung einer Reise durch das Innere, nebst Entwurf einer Geographie des Landes. *Map and illustrations.* 8°
Leipzig, 1883
- Die Erschliessung der Gebirge von den ältesten Zeiten bis auf Saussure (1787). Nach Vorlesungen an der königlichen Bergakademie zu Freiberg i. S. für Geographen, Kulturhistoriker und Militärs. 8°
Leipzig, 1885
- Kamerun. Reise in die Hinterlande der Kolonie. *Map.* 8° *Leipzig, 1886*
- Quer durch Bithynien, ein Beitrag zur Kenntniss Kleinasiens. *Map.* 8°
Berlin, 1889
- Schwarz, Christopher Gottlieb.** Untersuchungen vom Meere, die auf Veranlassung einer Schrift, De Columnis Herculis, welche . . . Herr C. G. Schwarz herausgegeben, . . . von einem Liebhaber der Naturlehre und der Philologie vorgebracht werden. Small 4° *Leipzig, 1750*
- Schwarz, Eduard.** Reine natürliche Geographie von Württemberg. *Map.* 8°
Stuttgart, 1832
- See "Novara;" Scherzer.
- Schwarz, T.** Ueber Fels und Firn: die Bewingung der mächtigsten Hochgipfel der Erde durch den Menschen. Nach Berichten aus früherer und späterer Zeit für junge wie alte Freunde der Berge. 8°
Leipzig, 1884
- Schwarzenberg, F. A.** Alexander von Humboldt; or, What may be accomplished in a Lifetime. 8°
1866
- Schwarzott, J. G.** Die Hercules-Bäder bei Mehadia. 12° *Vienna, 1831*
- Schwatka, Lieut.** Search for Franklin Remains. (Cuttings from *New York Herald*.) *Map.* Small 4°
1880
- Along Alaska's Great River: a Popular Account of the Travels of the Alaska Exploring Expedition of 1883, along the Great Yukon River, from its Source to its Mouth. *Maps and illustrations*
New York, [1885]
- Wonderland, or Alaska and the Inland Passage; with a Description of the Country traversed by the Northern Pacific Railroad, by John Hyde. *Map and illustrations.* Small 4° *St Paul, 1886*
- See M'Clintock, Sir F. L.
- Schweder, E.** Ueber die Weltkarte des Kosmographen von Ravenna: Versuch einer Rekonstruktion der Karte. *Maps.* 8°
Kiel, 1886
- Schweiger-Lerchenfeld, A. von.** Bosnien, das Land und seine Bewohner: geschichtlich, geographisch, ethnographisch, und social-politisch geschildert. 2nd edition. *Map and plates.* 8°
Vienna, 1879
- Die Adria: Land und Seefahrten im Bereiche des Adriatischen Meeres. *Map, plans, and illustrations.* 8° *Vienna, 1883*
- Schweiger-Lerchenfeld, A. von.** Das Mittelmeer. *Map and illustrations.* 8°
Freiburg in Breisgau, 1888
- See Kirchner.
- Schweinfurth, Dr G.** Pflanzengeographische Skizze des gesammten Nil-Gebiets und der Uferländer des Rothen Meeres. [*Incomplete.*] *Map.* 4° [*Gotha, 1868*]
- The Heart of Africa: Three Years' Travels and Adventures in the Unexplored Regions of Central Africa, from 1868 to 1871. Translated by Ellen F. Frewer; with an Introduction by Winwood Reade. 2 vols. *Maps and plates.* 8°
1873
- Linguistische Ergebnisse einer Reise nach Centralafrika. 8° *Berlin, 1873*
- The same. 2nd edition. 1874
- Artes Africane: Illustrations and Descriptions of Productions of the Industrial Arts of Central African Tribes. [In German and English.] *Plates.* 4° N. D.
- Ueber die Art des Reisens in Afrika. 8° *Berlin, 1875*
- La Terra incognita dell' Egitto propriamente detto. *Map.* 8° *Milan, 1878*
- Ueber die geologische Schichten-gliederung des Mokattam bei Cairo. *Map, plate, and sections.* 8°
1883
- Das Volk von Socotra. 8°
Leipzig, 1883
- Alte Baureste und hieroglyphische Inschriften im Uadi Gasüs; mit Bemerkungen von Prof. A. Erman. *Map and plate.* 4° *Berlin, 1885*
- Sur une Ancienne digue en pierre aux environs de Hélouan. *Maps.* 8°
N. P. [1885]
- Les Ateliers des Outils en Silex dans le Désert Oriental de l'Égypte; sur la découverte d'une faune paléozoïque dans le grès d'Égypte; la vraie Rose de Jéricho (Asteriscus Pygmaeus Coss. et Dur). Les dernières découvertes Botaniques dans les Anciens tombeaux de l'Égypte. 8° [*Cairo, 1886*]
- Reise in das Depressionsgebiet im Umkreise des Fajüm im Januar 1886. *Map.* 8° *Berlin, 1886*
- Zur Topographie der Ruinenstätte des alten Schet (Krokodilopolis-Arsinoë). Nebst Zusätzen von U. Wilcken. *Map.* 8°
Berlin, 1887
- Sur une récente Exploration Géologique de l'Ouadi Arabah. 8° *Cairo, 1888*
- Sur la Flore des Anciens Jardins Arabes d'Égypte. 8° *Cairo, 1888*
- Le Pianta Utili dell' Eritrea. 8°
Naples, 1891
- Ägyptens auswärtige Beziehungen hinsichtlich der Culturgewächse. 8°
Berlin, 1891
- Erinnerungen von einer Fahrt nach Sokotra. (From *Westermann's Illustr. Monatshefte.*) *Illustrations.* 8° [1891]

- Schweinfurth, Dr G.** Abyssinische Pflanzennamen: eine alphabetische Aufzählung von Namen einheimischer Gewächse in Tigrinja, sowie in anderen Semitischen und Hamitischen Sprachen von Abyssinien unter Beifügung der Botanischen Artbezeichnung. 4* *Berlin*, 1893
- Translation of a Note by Dr Schweinfurth on the Salt in the Wady Rayan. 4* [*Cairo*, 1893]
- Ueber Balsam und Myrrhe. Sonderabdruck aus den Berichten der pharmaceutischen Gesellschaft. 8* *Berlin* [1893]
- and **P. Ascherson.** Primitivae Florae Marmorice, mit Beiträgen von P. Taubert. *Plate.* 8* *Rome*, 1893
- See Beyrich; Emin Pasha.
- Schwoy, F. J.** Topographie vom Markgrathum Mähren. 3 vols. 8* *Vienna*, 1793-94
- Schynse, August Wilhelm.** Zwei Jahre am Congo. Erlebnisse und Schilderungen. Herausgegeben von Karl Hespers. *Illustrations.* 8* *Cologne*, 1889
- Mit Stanley und Emin Pascha durch Deutsch Ost-Africa. Herausgegeben von Karl Hespers. 8* *Cologne*, 1890
- A Travers l'Afrique avec Stanley et Emin Pacha: Journal de Voyage du Père Schynse, publié par Charles Hespers. 12* *Paris*, 1890
- Scidmore, Miss E. Ruhamah.** Alaska, its Southern Coast and the Sitkan Archipelago. *Map and illustrations.* Crown 8* *Boston, Mass.* [1885]
- Jinrikisha Days in Japan. *Illustrations.* 8* *New York*, 1891
- Sclater, P. L.** See Galton, Vacation Tourists; also West Indies, A: Appendix 2.
- Scobel, A.** Die geographischen und Kultur-Verhältnisse Mexicos. *Map.* 8* *Leipzig*, 1883
- Die Verkehrswege Mexicos und ihre wirtschaftliche Bedeutung. *Map.* 8* *Bremen*, 1887
- Scoresby, William.** Account of the Arctic Regions; with a History and Description of the Northern Whale Fishery. 2 vols. *Maps and plates.* 8* *Edinburgh*, 1820
- Journal of a Voyage to the Northern Whale Fishery; including Researches and Discoveries on the Eastern Coast of West Greenland, made in 1822. *Maps and plates.* 8* *Edinburgh*, 1823
- The Franklin Expedition; or, Considerations on Measures for the Discovery and Relief of our absent Countrymen in the Arctic Regions. *Maps.* 8* 1850
- The Life of William Scoresby; by his nephew R. E. Scoresby-Jackson. *Portrait, map, and plates.* 12* 1861
- Scoresby-Jackson, Dr R. E.** On the Influence of Weather upon Disease and Mortality. *Map and plates.* 4* *Edinburgh*, 1863
- See Scoresby.
- Scot, Edmund.** See Astley, Vol. 1; Kerr, Vol. 8; Purchas, Vol. 1, Book 3; Allgemeine Historie, Vol. 1: Appendix 1.
- Scot, Sir John, of Scotstarvet.** The staggering state of Scottish Statesmen from 1550 to 1650; with a Memoir of the Author and Historical Illustrations by the Rev. Charles Rogers. 8* *Edinburgh*, 1872
- Scott, W. L.** See Purchas, Vol. 2, Book 10: Appendix 1.
- Scott, Alexander.** Remarks on the Natural History of Socotra: being an Account of the Expedition to the Island under the auspices of the Royal Society of London, in February and March 1880. 8* 1881
- Scott, Alexander.** See Phillips [3], Vol. 9: Appendix 1.
- Scott, Arthur, and Lewis Atkinson.** A Short History of Diamond Cutting; with a Preface by Edwin W. Streeter. 12* N. D.
- Scott, Charles H.** The Baltic, the Black Sea, and the Crimea: comprising Travels in Russia, a Voyage down the Volga to Astrachan, and a Tour through Crim Tartary. 8* 1854
- The Danes and the Swedes: being an Account of a Visit to Denmark, including Schleswig-Holstein and the Danish Islands, with a Peep into Jutland. 8* 1856
- Colonel. A Journal of a Residence in the Esmailia of Abdel-Kader, and of Travels in Morocco and Algiers. *Portrait.* 8* 1842
- Scott, Rev. D. C.** A Cyclopaedic Dictionary of the Mang'anja Language spoken in British Central Africa. Crown 8* *Edinburgh*, 1892
- Scott, G. B.** See Blackwood, Vol. 3: Appendix 1.
- Scott, H. J.** South Australia in 1887. 8* *Adelaide*, 1887
- Scott, James George (Shway Yoe).** France and Tonking: a Narrative of the Campaign of 1884 and the Occupation of Further India. *Map and plans.* 8* 1885
- Burma as it was, as it is, and as it will be. Small 8* 1886
- The British Shan States. (*The Asiatic Quarterly Review*, July 1889.) 8* 1889
- Scott, Hon. J. R., and C. P. Sprent.** Reports on the Western Country of Tasmania. Folio* *Hobart*, 1877
- Scott, Robert.** See Dictionaries, A: App. 2.
- Scott, Robert H.** Report of an Inquiry into the connection between Strong Winds and Barometrical differences. 8* 1868

- Scott, Robert H.** *Barometer Manual.* Board of Trade. 8° 1871
 — *The History of the Kew Observatory,* Richmond, Surrey. 8° 1885
 — *See* Symons, G. J.; *also* United Kingdom, B, Appendix 2.
 — *and* **Richard H. Curtis.** *On the Working of the Harmonic Analyser at the Meteorological Office.* 8° 1886
- Scott-Moncrieff, Sir Colin.** *See* Brown, Major R. H.
- Scrafton, Luke.** *Reflections on the Government of Indostan; with a Short Sketch of the History of Bengal from 1739 to 1756, and an Account of the English Affairs to 1758.* 8° 1770
- Scratchley, Sir P.** *See* Cooke, C. K.; Fort.
- Scribner, G. Hilton.** *Where did Life Begin? a Brief Inquiry as to the Probable Place of Beginning, and the Natural Courses of Migration therefrom, of the Flora and Fauna of the Earth.* Small 8° *New York,* 1883
- Scroggs, —.** *See* Allgemeine Historie, Vol. 17: Appendix 1.
- Scrope, G. Poulett.** *Considerations on Volcanos, the Probable Causes of their Phenomena, &c., leading to the Establishment of a New Theory of the Earth.* *Map and plates.* 8° 1825
 — *The Geology and Extinct Volcanoes of Central France.* 2nd edition. *Maps and plates.* 8° 1858
 — *Mémoire sur le Mode de Formation des Cones Volcaniques et des Cratères.* Traduit de l'Anglais, par E. Pieraggi. *Plate and woodcuts.* 8° *Paris,* 1860
- Scudder, S. H.** *Revision of the Stylated Fossil Crickets.* 4° *Salem, Mass.,* 1869
 — *A Year of Exploration in North America: President's Address before the Appalachian Mountain Club, 9th January 1878.* 8° *Boston, Mass.,* 1878
 — *Description of an Articulate of Doubtful Relationship of the Tertiary Beds of Florissant, Colorado.* 4° 1882
 — *Nomenclator Zoologicus: an Alphabetical List of all Generic Names that have been employed by Naturalists for Recent and Fossil Animals from the earliest times to the close of the year 1879.* 2 parts. 1st, Supplemental List; 2nd, Universal Index. 8° *Washington,* 1882
 — *Dr John Lawrence Le Conte: a Memoir read to the National Academy of Science; with an Appendix on the Ancestry of the Family.* *Portrait.* 8° N.P., 1884
 — *See* Harris, C. W.
- Scully, William.** *Brazil, its Provinces and Chief Cities, the Manners and Customs of the People, &c.* *Map.* 8° 1866
- Sealsfield, Charles.** *See* Blackwood, Vol. 3: Appendix 1.
- Seaman, William.** *Grammatica Linguae Turcicae.* Small 4° *Oxford,* 1670
- Sebald, Dr H.** *See* Schouw.
- Secchi, A.** *Escursione Scientifica fatta a Norcia ad Occasionem dei Terremoti del 22 Agosto 1859.* 4° *Rome,* 1860
- Secchi, P. A.** *Misura della Base Trigonometrica eseguita sulla Via Appia, 1854-55.* *Plates.* Folio *Rome,* 1858
- Sedgwick, Adam.** *A Synopsis of the Classification of the British Palaeozoic Rocks; with a Detailed Systematic Description of the British Palaeozoic Fossils in the Geological Museums of the University of Cambridge, by Frederick McCoy.* Fasc. 2. *Plates.* 4° 1852
 — *and* **Sir Roderick I. Murchison.** *On the Structure and Relations of the Deposits contained between the Primary Rocks and the Oolitic Series in the North of Scotland.* *Maps and plates.* 4° 1828
 — *A Sketch of the Structure of the Eastern Alps; with Sections through the Newer Formations on the Northern Flanks of the Chain, and through the Tertiary Deposits of Styria, &c.; with Supplementary Observations by Sir R. I. Murchison.* *Maps and plates.* 4° 1831
 — *Description of a Raised Beach in Barnstaple or Bideford Bay, on the North-west Coast of Devonshire.* *Woodcuts.* 4° 1836
 — *On the Physical Structure of Devonshire, and on the Subdivisions and Geological Relations of its Older Stratified Deposits, &c.* *Map and plates.* 4° 1837
 — *Classification of the Older Stratified Rocks of Devonshire and Cornwall.* 8° 1839
 — *On the Distribution and Classification of the Older or Palaeozoic Deposits of the North of Germany and Belgium, and on their Comparison with Formations of the same Age in the British Isles; followed by a Description of the Fossil Mollusca by M. E. de Verneuil and Viscount D'Archiac.* 4° 1842
- Sedgwick, James.** *The True Principle of the Law of Storms, practically arranged for both Hemispheres.* *Diagrams.* Royal 8° 1852
- Sedgwick, Professor.** *See* Livingstone.
- Sédillot, —.** *Notice sur une Carte Routière de Mesched à Bokhara et de Bokhara à Balkh, d'après la Traduction de M. Garcin de Tassy.* *Maps.* 8° *Paris,* 1852
 — *See* Hansteen.
- Seebohm, F.** *The Crisis of Emancipation in America.* 8° 1865
- Seebohm, Henry.** *Siberia in Europe: a Visit to the Valley of the Petchora in North-east Russia; with Descriptions of the Natural History, Migration of Birds, &c.* *Map and illustrations.* 8° 1880

- Seeböhm, Henry.** Siberia in Asia: a Visit to the Valley of the Yenesej in East Siberia; with Description of the Natural History, Migration of Birds, &c. *Map and illustrations.* Crown 8° 1882
- Seeley, H. G.** The Fresh-water Fishes of Europe: a History of their Genera, Species, Structure, Habits, and Distribution. *Illustrations.* Large 8° 1886
- Seeley, J. R.** See Trendell.
- Seemann, Berthold.** Narrative of the Voyage of H.M.S. "Herald," 1845-51, under the command of Capt. Henry Kellett: being a Circumnavigation of the Globe, and Three Cruises to the Arctic Regions in search of Sir John Franklin. 2 vols. *Maps and plates.* 8° 1853
- The Zoology of the Voyage of H.M.S. "Herald" . . . Edited by Prof. Edward Forbes; Vertebrals, including Fossil Mammals, by Sir John Richardson. *Plates.* 4° 1854
- Viti: an Account of a Government Mission to the Vitian or Fijian Islands in the years 1860-61. *Map and plates.* 8° 1862
- See Galton, Vacation Tourists; Kittlitz.
- Seetzen, Ulrich Jasper.** Brief Account of the Countries adjoining the Lake of Tiberias, the Jordan, and the Dead Sea. *Map.* 4° Bath, 1810
- *Reisen durch Syrien, Palästina, Phönicien, die Transjordan-Länder, Arabia Petraea, und Unter-Aegypten.* Herausgegeben und commentirt von Prof. Dr F. Kruse in Verbindung mit Prof. Dr Hinrichs, Dr G. F. H. Müller, und mehreren andern Gelehrten. Vols. 1 and 2 in one. 8° Berlin, 1854
- Seguin, J.** Les Antiquitez d'Arles, traitées en manière d'entretien et d'Itinéraire. Small 4° Arles, 1687
- Segura, Jose C., and Manuel D. Cordero.** Reseña sobre el cultivo de algunas Plantas industriales que se explotan en la República. *Plates.* 8° Mexico, 1884
- Seillière, Ernest.** Une Excursion à Ithaque: Dessins de Pierre Vignal d'après les photographies de l'auteur. 4° Paris, 1892
- Seidel, Ludwig.** Untersuchungen über die Lichtstärke der Planeten Venus, Mars, Jupiter, und Saturn. 4° Munich, 1859
- Sein-ko.** See Taw Sein-ko.
- Selberg, Eduard.** Reis naar Java en Bezoek op het Eiland Madura; vrij vertaald, naar het Hoogduitsch . . . door W. L. de Sturler. *Map.* 8° Amsterdam, 1846
- Selby, W. B.** Memoir on the Ruins of Babylon. [From the India Records, No. 51.] *Plans.* Royal 8° Bombay, 1859
- Selby, W. B.** Directions for approaching Bombay. 8° N.P., N.D.
- Seler, Dr Edward.** Reisebriefe aus Mexiko. *Illustrations.* 8° Berlin, 1889
- Selfridge, T. O.** Reports of Explorations and Surveys to ascertain the Practicability of a Ship-Canal between the Atlantic and Pacific Oceans by the way of the Isthmus of Darien. *Maps and plates.* 4° Washington, 1874
- Selim, Capt.** Premier Voyage à la recherche des Sources du Bahr-el-Abiad ou Nil-Blanc. 8° Paris, 1840
- Sella, V., and D. Vallino.** Monte Rosa and Gressoney. *Illustrations.* Oblong 8° [1890]
- Nel Caucaso Centrale. Note di Escursioni colla Camera oscura. *Map and illustrations.* 8° Turin, 1890
- Selous, Frederick Courteney.** A Hunter's Wanderings in Africa: being a Narrative of Nine Years spent amongst the Game of the Far Interior of South Africa, containing Accounts of Explorations . . . with full Notes upon the Natural History and Present Distribution of all the large Mammalia. 2nd edition. *Map and illustrations.* 8° 1890
- Travel and Adventure in South-east Africa: being the Narrative of the last Eleven Years spent by the Author on the Zambesi and its Tributaries; with an Account of the Colonisation of Mashunaland, and the progress of the Gold Industry of that Country. *Map and illustrations.* 8° 1893
- Selwyn, Alfred R. C.** See Stanford, E.; also Victoria, D: Appendix 1.
- and George H. F. Ulrich. Intercolonial Exhibition Essays, 1866. Notes on the Physical Geography, Geology, and Mineralogy of Victoria. *Map and plates.* 8° Melbourne, 1866
- and G. M. Dawson. Descriptive Sketch of the Physical Geography and Geology of the Dominion of Canada. *Map.* 8° Montreal, 1884
- Selwyn, Capt. J. H.** Explanation of the Floating Cylinders for Laying Telegraphic Submarine Cables. *Plate.* 4° N.D.
- Semenoff, P.** Geographico-Statistical Lexicon of the Russian Empire. [In Russian.] 5 vols. Large 8° St Petersburg, 1863-85
- Semmes, Raphael.** My Adventures Afloat: a Personal Memoir of My Cruises and Services in "The Sumter" and "Alabama." Vol. 2. 8° 1869
- Semper, Dr Karl.** Die Philippinen und ihre Bewohner. Sechs Skizzen. *Maps.* 8° Würzburg, 1869
- Die Palau-Inseln im Stillen Ocean. 8° Leipzig, 1873

- Semple, R.** See Phillips, Collection of Modern and Contemporary Voyages and Travels [1], Vol. 8: Appendix 1.
- Sené, —.** Le Relief du Mont-Blanc et des Sommités Environnantes. 8°
Geneva, 1844
— See Jomard.
- Senhouse, Humphrey le Fleming.** Graham Island. [Copy of a Letter dated 5th August 1831.] 8° [1831]
- Senillosa, Don F.** Programa de un Curso de Geometria. 8° *Buenos Ayres*, 1825
— Memoria sobre los Pesos y Medidas. 8°
Buenos Ayres, 1835
- Senior, N. W.** A Journal kept in Turkey and Greece in the Autumn of 1857 and the beginning of 1858. *Maps and plates.* 8° 1859
- "Senjawin."** See Kittlitz.
- Seoane, Guillermo A.** Tribunales de Arbitraje: Contra-Memorandum sobre algunas Reclamaciones Francesas presentado al Tribunal Franco-Chileno. 8°
Santiago, 1885
- Sepp, Ant.** See Churchill, Vol. 4: Appendix 1.
- Sequeira, Diego Lopez de.** See Gottfried: Appendix 1.
- Sequeira, Gonsalo de.** See Gottfried: Appendix 1.
- Sérén, Carla.** Mon Voyage: Souvenirs personnels—1. De la Baltique à la Mer Caspienne; 2. Une Européenne en Perse. *Portrait and frontispiece.* 12°
Paris [1881]
— Hommes et Choses en Perse. *Portrait and plates.* 12°
Paris, 1883
- Serrano, M. Ramon.** Derrotero del Estrecho de Magallanes, Tierra del Fuego i Canales de la Patagonia. Desde el Canal de Chacao hasta el Cabo de Hornos. *Plates.* Large 8° *Santiago de Chile*, 1891
- Serrant, Emile.** Le Bispain pour l'Alimentation du Soldat en Campagne et du Marin. 8°
Paris, N. D.
— Les Mines d'Or du Bambouk. 8°
Paris, 1888
- Serrurier, L.** Professor Schlegel's zoogenaamde Kriek van het Japansch-Nederlandsch en Japansch-Engelsch Wordenboek. Deel 3. 8° *Leyden*, 1893
- Sessions, Frederick.** The Gonds of Central India, their Country, Religion, and Customs. (Reprinted from *The Friends' Quarterly Examiner*.) 8° N. D.
- Sesti, Don Battista G.** Piante delle Città, &c., di Milano. 4° *Milan*, 1707
- Seton, G.** St Kilda, Past and Present. *Map and plates.* 8° 1878
- Seton-Karr, H. W.** Shores and Alps of Alaska. *Maps and illustrations.* 8° 1887
— Ten Years' Wild Sports in Foreign Lands, or Travels in the Eighties. 8° 1889
- Settimanni, Cesare.** D'une nouvelle Méthode pour déterminer la Parallaxe du Soleil. 8° *Florence*, 1869
— D'un seconde Nouvelle Méthode pour déterminer la Parallaxe du Soleil. 8°
Florence, 1870
- Seue, C. de.** La Névè de Justedal et ses Glaciers. *Map and plates.* 4°
Christiania, 1870
— Windrosen des südlichen Norwegens. *Tables.* 4° *Christiania*, 1876
— Historisk Beretning om Norges Geografiske Opmaaling fra den Stiftelse i 1773 indtil Udgangen af 1876. *Maps.* 8°
Christiania, 1876
- Seume, G. J.** A Tour through Part of Germany, Poland, Russia, Sweden, Denmark, &c., during the summer of 1805. Translated from the German. *Plates.* 8° 1807
— See Phillips [1], Vol. 7: Appendix 1.
- Sève, Edouard.** La Patria Chilena: le Chilitel qu'il est. I. 8° *Valparaiso*, 1876
- Seward, A. C.** Fossil Plants as Tests of Climate: being the Sedgwick Prize Essay for the year 1892. 8° 1892
- Seward, William.** Journal of a Voyage from Savannah to Philadelphia, and from Philadelphia to England, 1740. 8° 1740
- Séwastionoff, Pierre de.** See Ptolemy.
- Swell, Robert.** See Weber, A.
- Sewerzow, N.** Travels in Turkestan and Researches in the Thian-Shan. [In Russian.] *Maps and illustrations.* 8°
St Petersburg, 1873
— Erforschung des Thian-Schan-Gebirgs-Systems, 1867. (Ergänzungsheft, 42 and 43 — Petermann's Mittheilungen.) *Coloured map.* 4°
Gotha, 1875
- Sexe, S. A.** Mærker efter en Iistid i Omegnen af Hardangersfjorden. *Map.* 4°
Christiania, 1866
— Boiumbræen, 1 Juli 1868. Universitets-Program for Første Semester 1869. *Plate.* 4°
Christiania, 1869
- Seyd, Ernest.** California and its Resources: a Work for the Merchant, the Capitalist, and the Emigrant. *Maps and plates.* 8° 1858
- Seymour, G. L.** See Lane-Poole, S.
- Seymour, H. D.** Russia on the Black Sea and Sea of Azof: being a Narrative of Travels in the Crimea and bordering Provinces. *Maps.* 8° 1855
- Shabeeny, —.** See Jackson, J. G.
- Shadwell, C. F. A.** Tables for Facilitating the Approximate Prediction of Occultations and Eclipses for any particular place. *Diagrams.* 8° 1847
— Tables for Facilitating the Determination of the Latitude at Sea by the Simultaneous Altitudes of two Stars. 8° 1849
— Tables for Facilitating the Determination of the Latitude and Time at Sea by Observations of the Stars. 8° 1854

- Shadwell, C. F. A.** Formule of Navigation and Nautical Astronomy, on 12 Cards, in case. 12° 1856 and 1859
 — Tables for Facilitating the Reduction of Lunar Observations. 8° 1860
 — Notes on the Management of Chronometers and the Measurement of Meridian Distances. 8° 1855 and 1861
 — Notes on Interpolation, Mathematical and Practical. 8° 1879
- Shaffner, Tal. P.** The Telegraph Manual: a Complete History and Description of the Semaphoric, Electric, and Magnetic Telegraphs of Europe, Asia, Africa, and America, Ancient and Modern. *Portraits and illustrations.* 8° New York, 1859
- Shahamet Ali.** The Sikhs and Afghans, in connection with India and Persia, immediately before and after the death of Ranjeet Singh. 8° 1847
- Shakespear, A.** Memoir of the Statistics of the North-Western Provinces of the Bengal Presidency. Royal 8°
Calcutta, 1848
- Shakespear, John.** Muntakhabât-i-Hindi: or Selections in Hindustani, with Verbal Translations or particular Vocabularies, and a Grammatical Analysis of some parts. Vol. 1. 4° 1824
- Shakespear, Capt. Sir Richmond.** See Blackwood, Vol. 2: Appendix 1.
- Shaler, Prof. N. S.** Aspects of the Earth: a Popular Account of some familiar Geological Phenomena. *Illustrations.* 8° 1890
 — Nature and Man in America. Crown 8° 1892
- Share, James M.** Great Circle Tables for the North Atlantic, by which the Great Circle and Mercator Courses, &c., may be easily found; together with Short Practical Rules and Corresponding Examples in Great Circle Sailing. 4° 1852
 — The Lee Shore, or Loss of H.M.S. "Warrior," and other Poems. 12° 1856
 — Tables for Ascertaining a Ship's Distance from the Summit of High Land, having taken its Altitude above the Sea Horizon with a Sextant; with a Short Distance Table. 4° 1857
- Sharland, Emily Cruwys.** Coin of the Realm; what is it? or Talks about Gold and Silver Coins. . . ; also, as an Appendix, an Exchange Calculus (Five Papers), and a Memorandum on Money, with Valuable and Original Tables by John Henry Norman. 8° 1888
- Sharp, Capt. Bartholomew, and others.** Voyages and Adventures in the South Sea; also Capt. Van Horn with his Buccaneers surprizing of la Vera Cruz; to which is added the true Relation of Sir Henry Morgan his Expedition against the Spaniards in the West Indies, and
- Sharp, Capt. B., &c.—continued.** his taking Panama, together with the President of Panama's Account of the same Expedition; and Col. Beeston's adjustment of the Peace between the Spaniards and English in the West Indies. 8° 1684
 — See Callander, Vol. 2; Hacke: Appendix 1.
- Sharp, David.** An Address read before the Entomological Society of London. 8° 1889
- Sharp, Samuel.** See "The Modern Traveller," Vol. 4, p. 610: Appendix 1.
- Sharpe, R. B.** See "Erebus" and "Terror."
- Sharpe, Reginald R.** Calendar of Letters from the Mayor and Corporation of the City of London, circa A.D. 1350-70, enrolled and preserved among the Archives of the Corporation at the Guildhall. Edited [with an Introduction] by Reginald R. Sharpe, D.C.L. 8° 1885
- Sharpe, Samuel.** History of Egypt, from the Earliest Times till the Conquest by the Arabs, A.D. 640. 8° 1846
- Sharpe, A.** Report, dated from Sumbo, S.W. corner of Tanganyika, 8th September 1890, and addressed to Consul-General Johnston. Folio* 1892
- Sharpey, Alex.** See Astley, Vol. 1; Gottfried; Kerr, Vol. 8; Purchas, Vol. 1, Book 3; Allgemeine Historie, Vol. 1: Appendix 1.
- Shaw, Barnabas.** Memorials of South Africa. *Map and plate.* 8° 1840
- Shaw, Miss Flora L.** Letters from Queensland. By *The Times* Special Correspondent. 12° 1893
 — Letters from South Africa. By *The Times* Special Correspondent. Reprinted from *The Times* of July, August, September, and October 1892. Crown 8° 1893
- Shaw, George A.** Madagascar and France: with some Account of the Island, its People, its Resources, and Development. *Map and illustrations.* Crown 8° 1885
 — Madagascar of To-day: an Account of the Island, its People, Resources, and Development. *Illustrations.* 32° 1886
- Shaw, Dr J.** Ramble through the United States, Canada, and the West Indies. 8° 1856
- Shaw, J.** The Geography of South Africa, Physical and Political. 12° 1878
- Shaw, Dr Norton.** Introductory Notice to Dr Isaac I. Hayes's "Boat Journey," with Lists of Arctic Expeditions and Works. 12° 1860
 — See Hayes; Jackson, Col. J. R.; Nilsson; Kink.
- Shaw, Peter.** See Varenus.

- Shaw, R.** Visits to High Tartary, Yärkand, and Káshghar [formerly Chinese Tartary], and Return Journey over the Karakóram Pass. *Maps and plates.* 8° 1871
- Shaw, Thomas.** Travels, or Observations relating to several parts of Barbary and the Levant. *Maps and plates.* 4° 1757
- Travels, with some Account of the Author. 2 vols. *Maps and plates.* 8° *Edinburgh*, 1808
- See Pinkerton, Vol. 15; Knox's New Collection, Vol. 6; "The World Displayed," Vols. 11, 17, 18: Appendix 1.
- Shaw, William.** See Dictionaries, A, Gaelic: Appendix 2.
- Shaw's** Tour in the West of England. See Pinkerton, Vol. 2: Appendix 1.
- Sheafer, Messrs.** See United States, K, Pennsylvania: Appendix 2.
- "**Shearwater.**" See Carpenter, W. B.
- Shedden, Robert.** Nautical Observations, &c., taken during the Voyage of the "Nancy Dawson" to Behring Strait, &c. 3 vols. MS. Folio 1848-49
- Sheepshanks, R.** Reply to Mr Babbage's Letter "On the Planet Neptune and the Royal Astronomical Society's Medal." 8° 1847
- Sheil, Lady.** Glimpses of Life and Manners in Persia. *Plates.* 8° 1856
- Shelbourne, Major Sidney F.** Inter-oceanic Ship Canal: San Blas Route. *Map.* 8° *New York*, 1880
- Comparative View of the Panama and San Blas Routes for an Inter-oceanic Canal. 8° *New York*, 1880
- Sheldon, J. P.** To Canada and through it with the British Association. *Map and illustrations.* 8° *Ottawa*, 1885
- Sheldon, Mrs M. French.** Sultan to Sultan: Adventures among the Masai and other Tribes of East Africa. *Map, portrait, and illustrations.* Small 4° 1892
- Shelley, G. E.** A Handbook to the Birds of Egypt. *Plates.* Large 8° 1872
- Shelvocke, George.** A Voyage round the World by the way of the Great South Sea, performed in the years 1719-20-21-22, in the "Speedwell" of London . . . till she was cast away on the Island of Juan Fernandes, in May 1720; and afterwards continu'd in the "Recovery," the "Jesus Maria," and "Sacra Familia," &c. *Map and plates.* 8° 1726
- The same, in the year 1718. 2nd edition. *Maps and plates.* 8° 1757
- See Burney, Vol. 4; Callander, Vol. 3; Harris, Vol. 1; Kerr, Vol. 10: Appendix 1.
- Shepard, J. S.** Over the Dovrefields. *Plate.* Small 8° 1873
- Shepherd, C. W.** The North-West Peninsula of Iceland: being the Journal of a Tour in Iceland in the Spring and Summer of 1862. *Map and plates.* 8° 1867
- Shepherd, W.** Homeward through Mongolia and Siberia. *Map.* 8° 1880
- Shepherd, Major W.** Prairie Experiences in handling Cattle and Sheep. *Map and illustrations.* 8° 1884
- Sheridan, Lieut.-General P. H.** Report, dated 20th September 1881, of his Expedition through the Big Horn Mountains, Yellowstone National Park, &c.; together with Reports of Lieut.-Col. J. F. Gregory, Surgeon W. H. Forwood, and Capt. S. C. Kellogg. *Maps.* 8° *Washington*, 1882
- Report of an Exploration of Parts of Wyoming, Idaho, and Montana, in 1882; with the Itinerary of Col. Jas. F. Gregory, and a Geological and Botanical Report by Surgeon W. H. Forwood. *Map.* 8° *Washington*, 1882
- and W. T. Sherman. Reports of Inspection made in the summer of 1877 of country north of the Union Pacific Railroad. *Maps and plates.* 8° *Washington*, 1878
- Sherley, Sir A.** See Shirley.
- Sherman, O. T.** See United States, H, 6, Signal Service: Appendix 2.
- Sherman, W. T.** See Sheridan.
- Sherriff, William.** Report on the Northern Shan States. *Map and illustration.* Folio* *Rangoon*, 1889
- Sherrin, R. A. A., and J. H. Wallace.** Brett's Historical Series. Early History of New Zealand: From Earliest Times to 1840, by R. A. A. Sherrin; from 1840 to 1845, by J. H. Wallace. Edited by Thomson W. Leys. *Illustrations.* 4° *Auckland*, 1890
- Sherwill, Capt. W. S.** Report on the Rivers of Bengal. *Maps.* Papers of 1856, '57, and '58, on the Damoodah Embankments, &c. *Maps.* [From India Records, No. 29.] Royal 8° *Bengal*, 1858
- Shields, G. O.** The Big Game of North America, its Habits, Habitat, Haunts, and Characteristics; How, when, and where to Hunt it. . . . Edited by G. O. Shields ("Conquina"). *Illustrations.* 8° 1890
- Shillibeer, Lieut. J.** Narrative of the "Briton's" Voyage to Pitcairn's Island, including a Sketch of the Present State of the Brazils and of Spanish South America. *Plates.* 8° 1818
- See Eyriès, Vol. 6: Appendix 1.
- Shillinglaw, John J.** Narrative of Arctic Discovery, from the Earliest Period to the Present Time; with Details of Measures adopted for the Relief of Sir John Franklin. *Maps and portrait.* 8° 1850

- Shillinglaw, John J.** Cast away on the Auckland Isles: a Narrative of the Wreck of the "Grafton," and of the Escape of the Crew after twenty months' suffering, from the Private Journals of Capt. Thos. Musgrave; with a Map, and some Account of the Auckland. 8° *Melbourne*, 1865
- Historical Records of Port Phillip: the First Annals of the Colony of Victoria. *Map and plates*. 8° *Melbourne*, 1879
- Shipley, John B.** The Full Significance of 1492. 12° *New York*, 1890
- and **Marie A. Shipley.** The English Re-discovery and Colonisation of America. Crown 8° [1890]
- Shipley, Mrs John B.** Suppressed Historical Facts: Roman Catholic Evidence confirming Leif Erikson's Discovery of America. 12° *New York*, 1890
- Shipp, Barnard.** The History of Hernando de Soto and Florida, or Record of the Events of Fifty-six Years, from 1512 to 1568. *Maps*. Large 8° *Philadelphia*, 1881
- Shirley (or Sherley), Sir Anthony.** Voyages to the West Indies, Central America, Newfoundland, and Persia. See Gottfried; Hakluyt, Vol. 4; Purchas, Vol. 2, Book 9: Appendix 1.
- Shirley, William.** Letter to the Duke of Newcastle; with a Journal of the Siege of Louisburg, and other Operations of the Forces, during the Expedition against the French Settlements on Cape Breton. 8° 1746
- Sholl, T. C.** The North-West Settlements. [Cuttings from a Newspaper, containing an Account by T. C. Sholl of a North Australian Exploring Expedition.] Folio* N.P., 1866
- Shoolbred, J. N.** On the Changes in the Tidal Portion of the River Mersey and in its Estuary. *Maps*. 8° 1876
- Shooter, Joseph.** The Kafirs of Natal and the Zulu Country. *Map and plates*. 8° 1857
- Shore, Hon. Henry Noel.** The Flight of the Lapwing: a Naval Officer's jottings in China, Formosa, and Japan. *Map and illustrations*. 8° 1881
- Shortland, Edward.** Maori Religion and Mythology, illustrated by Translations of Traditions, Karakia, &c.; to which are added Notes on Maori Tenure of Land. Small 8° 1882
- Shortland, Lieut.** See Phillip, Governor Arthur; also Pelham, Vol. 1: Appendix 1.
- Shortland, P. F.** Bay of Fundy: Remarks for Sailing Directions, made between the years 1850-55. 8° 1856
- Bay of Fundy Pilot, from Baccaro Point to Quoddy Head, including the Grand Manan Island. 8° 1857
- Shortland, P. F.** Sounding Voyage of Her Majesty's ship "Hydra," 1868. *Plates*. Square 8° 1869
- Shortrede, Robert.** Compendious Logarithmic Tables, embracing Logarithms to Numbers and Numbers to Logarithms, with Logarithmic Sines and Tangents to every Five Minutes of the Quadrant. 8° *Edinburgh*, 1844
- Logarithmic Tables, to Seven Places of Decimals, containing Logarithms to Numbers from 1 to 120,000. . . . Royal 8° *Edinburgh*, 1844
- Shortt, J.** Topographical Report on the Political Districts of Raigurh, Sarungurh, Sonepore, and Sumbulpore. [From the India Records, No. 23] Royal 8° *Calcutta*, 1855
- Showell, R. H.** Rough Notes on the Petty Estate of Jowar. See Marriott.
- Shreeve, W. Whitaker.** Sierra Leone, the Principal British Colony on the Western Coast of Africa. 8° 1847
- Shuck, J. L.** Portfolio Chinesis, or a Collection of authentic Chinese State Papers illustrative of the History of the Present Position of Affairs in China; with a Translation, Notes, and Introduction. 8° *Macao*, 1840
- Shufeldt, R. W.** Reports of Explorations and Surveys to ascertain the Practicability of a Ship-Canal between the Atlantic and Pacific Oceans by the way of the Isthmus of Tehuantepec. *Maps, plates, and profiles*. 4° *Washington*, 1872
- Shumard, B. F.** Report on the Geological Survey of the State of Missouri. See United States, K (Missouri): Appendix 2.
- and **G. C. Swallow.** Descriptions of New Fossils from the Coal Measures of Missouri and Kansas. 8° *St Louis*, 1858
- Shurtleff, Nath. B.** Records of the Colony of New Plymouth, in New England, 1633-89. 8 vols. in 6. 4° *Boston, Mass.*, 1855-57
- Shway Yeo.** See Scott, J. G.
- Sibree, James, junr.** Madagascar and its People: Notes of a Four Years' Residence; with a Sketch of the History, Position, and Prospects of Mission Work amongst the Malagasy. 8° [1870]
- South-East Madagascar: being Notes of a Journey through the Tanala, Taimoro, and Taisaka Countries, in June and July 1876. *Map*. 12° *Antananarivo*, N.D.
- The Great African Island: Chapters on Madagascar, a Popular Account of Recent Researches, &c. *Maps and plates*. 8° 1880
- A Madagascar Bibliography: including Publications in the Malagasy Language and a List of Maps of Madagascar. 8° *Antananarivo*, 1885

- Sibree, James, junr.** See Megiserus.
- Sibley, Dr.** See Phillips [1], Vol. 6: Appendix 1.
- Sibthorp, Dr.** See Walpole, Turkey: Appendix 1.
- Sibthorpe, A. B. C.** The Geography of Sierra Leone. Revised, corrected, and enlarged. 2nd edition. 16° N.D.
- The Geography of the Surrounding Territories of Sierra Leone. 16° 1892
- Sicé, Eugène.** Traité des Lois Mahométanes, ou Recueil des Lois, Usages, et Coutumes des Musulmans du Décan. 8° Paris, 1841
- Sichel, J.** See "Novara."
- Sickler, F. K. L.** Handbuch der alten Geographie fuer Gymnasien und zum Selbstunterricht, mit steter Ruecksicht auf die Numismatische Geographie, &c. 2 vols. 8° Cassel, 1822
- Sidenbladh, Elis.** See Sweden, A (Geologiska Undersökning): Appendix 2.
- Sidi-Aly.** Relation des Voyages de Sidi-Aly fils d'Houtian, nommé ordinairement Katibi Roumi, Amiral de Soliman II. Ecrite en Turk; traduite de l'allemand, sur la version de M. de Diez, par M. Moris. 8° Paris, 1827
- Sidney, Samuel.** The Three Colonies of Australia—New South Wales, Victoria, South Australia, their Pastures, Copper Mines, and Gold Fields. *Map and illustrations.* 8° 1853
- Sidoti, Jean Baptiste.** See Burney, Vol. 5: Appendix 1.
- Siebold, C. Th. E.** Ueber Parthenogenesis. 4° Munich, 1862
- Siebold, Carl Theodor von.** See Hertwig.
- Siebold, Ph. Fr. de.** Voyage au Japon pendant 1823-30. Édition Française, rédigée par Montry et Fraissinet, Vols. 1 and 5. 8° Paris, 1838 and 1840
- Lettre sur l'utilité des Musées Ethnographiques, et sur l'importance de leur création dans les États Européens qui possèdent des Colonies, ou qui entretiennent des Relations Commerciales avec les autres parties du Monde. Royal 8° Paris, 1843
- Nippon. Archiv zur Beschreibung von Japan und dessen Neben- und Schutzländern; Jezu mit den Südlichen Kurilen, Krafsto, Koorai, und den Liukiu-Inseln, &c. Vols. 1-6. *Maps and plates.* Folio Leyden, 1852
- See Vries.
- and P. Melvill de Carnbee. Le Moniteur des Indes-Orientales et Occidentales, recueil de Mémoires et de Notices Scientifiques et Industriels, de Nouvelles et de Faits importants concernant les Possessions Néerlandaises d'Asie et d'Amérique, 1846-49. 3 vols. *Maps and plates.* 4° The Hague, 1847-49
- Sieger, Dr Robert.** Die Schwankungen der hocharmenischen Seen seit 1800 in Vergleichung, mit einigen verwandten Erscheinungen. *Diagrams.* 8° Vienna, 1888
- Gletscher- und Seespiegelschwankungen. 12° Munich, 1888
- Neue Beiträge zur Statistik der Seespiegelschwankungen. 8° Vienna, 1888
- Schwankungen der innerafrikanischen Seen. 8° Vienna, N.D.
- Seenschwankungen und Strandverschiebungen in Skandinavien. (Sonderabdruck aus der Zeitschrift der Gesellschaft für Erdkunde zu Berlin XXVIII. Band 1893. No. 1 und 6.) 8° Berlin, 1893
- Sievers, Dr W.** Ueber die Abhängigkeit der jetzigen Confessionsverteilung in Südwestdeutschland von den früheren Territorialgrenzen. (Inaugural dissertation zur Erlangung der Philosophischen Doctorwürde an der Universität Göttingen.) 4° Hanburg, 1883
- Reise in der Sierra Nevada de Santa Marta. *Illustrations.* 8° Leipzig, 1887
- Venezuela, mit einer Karte der Venezolanischen Cordillere, bearbeitet und gezeichnet auf Basis der Sievers'schen Forschungen von L. Friederichsen. 8° Hanburg, 1888
- See Penck, Geographische Abhandlungen, Band 3.
- Siewers, Carl.** See Tromholt.
- Sighelmus, —.** See Hakluyt, Vol. 2; Kerr, Vol. 1; Purchas, Vol. 1, Book 3: Appendix 1.
- Sigismund, Reinhold.** Die Aromata in ihrer Bedeutung für Religion, Sitten, Gebräuche, Handel, und Geographie des Altertums bis zu den ersten Jahrhunderten unserer Zeitrechnung. 8° Leipzig, 1884
- Sigsbee, C. D.** See United States, F, Coast and Geodetic Survey: Appendix 2.
- Sigurdsson, Jon.** See Rafn.
- Silas, Ferdinand.** The Giant Balloon; an Account of its Construction, and of the Two Ascents made by Nadar, together with various Scientific Notices respecting the Helice, or Screw, applied to Aerial Navigation; compiled from the French of MM. Babinet, Barral, and Nadar. 8° 1863
- Silas, F.** See Scherzer.
- Siljeström, P. A.** See Gaimard, Paul.
- Silliman, Benjamin.** See Phillips, New Voyages and Travels [3], Vol. 7: Appendix 1.
- Silva, A. C. da.** See Portugal, Lisbon: Appendix 2.
- Silva Figueroa, Garcia.** See Purchas, Vol. 2, Book 9: Appendix 1.

- Silva, J. M. Pereira da.** Christovam Colombo e o descobrimento da America. 8° *Rio de Janeiro*, 1892
- Silva, Luiz A. Rebello da.** See Santarem.
- Silva, Nuno da.** See Callander, Vol. 1; Hakluyt, Vol. 4; Kerr, Vol. 10: Appendix 1.
- Silveira, — de.** See Santarem.
- Silver, J. M. W.** Sketches of Japanese Manners and Customs. Illustrated by native drawings reproduced in . . . chromo-lithography. 4° 1867
- Silver, S. W.** Handbook to South Africa. *Map.* Small 8° 1872
- The same, including the Cape Colony, Natal, the Diamond Fields, the Trans-Orange Republics, &c., also a Gazetteer. 2nd edition. *Plates.* Small 8° 1876
- The same, 3rd edition, including the Transvaal, Orange Free State, &c. *Map and plates.* Small 8° 1880
- Handbook for Australia and New Zealand, with Seasons' Chart of the World. Small 8° 1874
- The same, 3rd edition, including the Fiji Islands. *Map.* Small 8° 1880
- The same, with New Map of the Colonies. 5th edition. 1886
- Handbook to the Transvaal, British South Africa: its natural features, industries, population, and gold-fields. *Map.* Small 8° 1877
- Handbook to Canada: a Guide for Travellers and Settlers in the Provinces of Ontario, Manitoba, Quebec, Nova Scotia, New Brunswick, British Columbia, Prince Edward Island, North-West Territories, &c. 2nd edition. *Map.* Crown 8° 1884
- Handbook to South Africa: including the Cape Colony, the Diamond Fields, Natal, British Bechuanaland, Bechuanaland Protectorate, Zambesia and its Gold Fields, the Transvaal and its Gold Fields, Orange Free State, &c. Also a Gazetteer and map. 4th edition. *Illustrations.* 12° 1891
- See Buller, W. L.
- Silvestre, J.** L'Empire d'Annam et le Peuple Annamite; Aperçu sur la Géographie, les Productions, l'Industrie les Mœurs et les coutumes de l'Annam, *Map.* 12° *Paris*, 1889
- Silvestri, Carlo.** Istorica e geografica descrizione delle antiche paludi Adriane, ora chiamate Lagune di Venezia . . . con notizie della città di Adria, e Gavello . . . di Rovigo . . . e delle terre di Lendinara e Badia. *Maps.* Small 4° *Venice*, 1736
- Sime, James.** Geography of Europe. *Illustrations.* 12° 1890
- Simler, Josias.** Iosie Simleri Vallesie et Alpium descriptio. 8° *Leyden*, 1633
- Simmonds, P. L.** The Commercial Products of the Vegetable Kingdom, considered in their various uses to Man and in their relation to the Arts and Manufactures, forming a Practical Treatise and Handbook of Reference for the Colonist, Manufacturer, Merchant, and Consumer. 8° 1854
- Waste Products and Undeveloped Substances: a Synopsis of progress made in their economic utilisation during the last quarter of a century at home and abroad. 3rd edition. 12° 1876
- Tropical Agriculture: a Treatise on the culture, preparation, commerce, and consumption of the principal products of the Vegetable Kingdom. 8° 1877
- The Commercial Products of the Sea; or, Marine Contributions to Food, Industry, and Art. 8° 1879
- Simms, F. W.** A Treatise on the Principal Mathematical and Drawing Instruments employed by the Engineer, Architect, and Surveyor; with a Description of the Theodolite, together with Instructions in Field-work. *Woodcuts.* 12° 1847
- A Treatise on the Principal Mathematical Instruments employed in Surveying, Levelling, and Astronomy, explaining their Construction, Adjustments, and Use; with an Appendix and Tables. *Diagrams.* 8° 1850
- The Sextant and its Applications; including the Correction of Observations for Instrumental Errors, and the Determination of Latitude, Time, and Longitude, by various methods, on Land and Sea, with Examples and Tables. 8° 1858
- Simon, Gabriel.** Voyage en Abyssinie et chez les Gallas-Raias: L'Éthiopie, ses mœurs, ses traditions, le Négouss Johannès, les Églises monolithes de Lalibéla. *Map and illustrations.* 8° *Paris*, 1885
- Simon, G. E.** China: its Social, Political, and Religious Life. From the French of G. Eug. Simon. 8° 1887
- Simon, Pedro.** See Hakluyt Soc. Publ., Vol. 28: Appendix 1.
- Simond, L.** Journal of a Tour and Residence in Great Britain, during the years 1810 and 1811. 2nd edition. 2 vols. *Plates.* 8° *Edinburgh*, 1817
- Switzerland in 1817-19; with an Historical Sketch of the Manners and Customs of Ancient and Modern Helvetia. 2 vols. 8° 1823
- See Phillips, New Voyages and Travels [3], Vol. 7: Appendix 1.
- Simonin, L.** La Toscane et la Mer Tyrrhénienne: Études et Explorations. 12° *Paris*, 1868

- Simonoff, L. J.** Description of an Astronomical Observatory of the Imperial Kazan University. [In Russian.] *Plates*. 8° *St Petersburg*, 1838
- Simonsen, Vedel.** Biedrag til Danske Slottes og Herberges . . . Historie. 12° *Odense*, 1840
- Biedrag til Odense Byes Aeldre Historie. Vol. 1. 12° *Odense*, 1842
- Samlinger til Hagenskov Slots, nuværende Frederiksgaves, Historie. 12° *Odense*, 1842
- Simony, Dr Friedrich.** Das Dachsteingebiet, ein geographisches Charakterbild aus den Oesterreichischen Nordalpen. Erste Lieferung. *Photographs, &c.* 4° *Vienna*, 1889
- Das Schwinden des Karlseisfeldes nach 50 jährigen Beobachtungen und Aufnahmen. *Photographs*. 8° *Vienna*, 1891
- Begleitwort zur zweiten Lieferung des Werkes das Dachsteingebiet. *Plates*. 4° *Vienna*, 1893
- Verzeichniss der in Druck veröffentlichten Arbeiten von Friedrich Simony, von Dr A. E. Forster. Large 8° *Vienna*, 1893
- Simpson, Alex.** The Sandwich Islands: Progress of Events since their Discovery by Capt. Cook, their Occupation by Lord George Paulet, their Value and Importance. *Maps*. 8° 1843
- The Oregon Territory, &c. See United States, K (Oregon): Appendix 2.
- Simpson, Edward.** See United States, E, 4, Hydrographic Office Publications, No. 92: Appendix 2.
- Simpson, Sir George.** Narrative of a Journey round the World during 1841-42. 2 vols. *Map and portrait*. 8° 1847
- Simpson, Capt. James H.** Report of the Route from Fort Smith, Arkansas, to Santa-Fé, New Mexico. *Maps*. 8° *Washington*, 1850
- Report of Wagon Road Routes in Utah Territory. 8° *Washington*, 1859
- Simpson, John.** Results of Thermometrical Observations made at the "Plover's" Wintering-place, Point Barrow. *Plate*. 8° 1857
- Simpson, J. H.** See United States, K (Texas): Appendix 2.
- Simpson, Thomas.** Narrative of the Discoveries on the North Coast of America effected by the Officers of the Hudson's Bay Company during 1836-39. *Map*. 8° 1843
- Simpson, W.** A Private Journal kept during the Niger Expedition, from the commencement in May 1841 until the recall of the Expedition in June 1842. 8° 1843
- Sims, A.** A Vocabulary of Kibangi, as spoken by the Babangi (commonly called Bayansi) on the Upper Congo, from Kwa Mouth (Kasai) to Liboko (Bangala). English-Kibangi. 12° 1886
- A Vocabulary of the Kiteke, as spoken by the Bateke (Batio) and kindred Tribes on the Upper Congo. English-Kiteke. 12° 1886
- Simson, Alfred.** Travels in the Wilds of Ecuador and the Exploration of the Putumayo River. *Map*. Crown 8° 1886
- Simson, Robert.** Account of the Life and Writings of, by W. Trail. *Portrait and plate*. 4° *Bath*, 1812
- Sinclair, A.** See Ross, A.
- Sinclair, A. C., and R. Fyfe Lawrence.** The Handbook of Jamaica for 1883, comprising Historical, Statistical, and General Information concerning the Island. 8° 1883
- The same, for 1884-85. 8° 1884
- The same, for 1885-86. 8° 1885
- The same, for 1886-87. *Map*. 8° 1886
- The same, for 1887-88. *Map*. 8° 1887
- The same, for 1888-89. *Map*. 8° 1888
- Sinclair, Catherine.** Shetland and the Shetlanders. 8° *Edinburgh*, 1840
- Sinclair, Sir John.** The Statistical Account of Scotland, drawn up from the Communications of the Ministers of the different Parishes. 21 vols. 8° *Edinburgh*, 1791-99
- Analysis of the Statistical Account of Scotland, with a General View of the History of that Country. Part 2. 8° 1826
- The Correspondence of the Right Honourable Sir J. Sinclair. . . . Illustrated by Facsimiles of Two Hundred Autographs. 2 vols. *Map and portrait*. 8° 1831
- Sinding, Otto.** See Nansen.
- Sinkel, E.** Ma Vie de Marin. Vol. 1. Small 8° *Brussels*, 1872
- Sinnett, Mrs Percy.** See Huc; Mollhausen; Pfeiffer.
- Sintra, Pedro di.** See Cintra.
- Sionita, Gabriel.** See Purchas, Vol. 2, Book 9: Appendix 1.
- Sipière, Clément.** Le Cinquième Congrès National des Sociétés Françaises de Géographie à Bordeaux. *Compte Rendu*. 8° *Toulouse*, 1882
- Sirotko, Prince Radwil.** Journey to the Holy Land, 1582-84. [In Russian.] *St Petersburg*, 1879
- Sirr, Henry Charles.** China and the Chinese: their Religion, Character, Customs, and Manufactures, and the Evils arising from the Opium Trade. 2 vols. 8° 1849

- Sitgreaves, Capt. L.** Report of an Expedition down the Zuni and Colorado Rivers. *Maps and plates.* 8°
Washington, 1854
- Siu, Paul.** Dissertation on the Silk Manufacture and the Cultivation of the Mulberry. Translated from the works of Tseu-Kwang-K'he, called also Paul Siu. *Plates.* 8° *Shanghai, 1849*
- Skalkofsky's** Russian Trade in the Pacific Ocean: Economic Investigations of the Russian Trading and Sea Routes on the Coasts of Eastern Siberia, Korea, China, Japan, and California. [In Russian.] 8°
St Petersburg, 1883
- Skeen, W.** Adam's Peak: Legendary, Traditional, and Historic Notices of the Samanala and Sri-pada; with a Descriptive Account of the Pilgrim's Route from Colombo to the Sacred Foot-print. *Map.* Square 8° *1870*
- Skelton, Rev. P.** See Burdy.
- Skertchly, J. A.** Dahomey as it is: being a Narrative of Eight Months' Residence in that Country . . . ; also an Appendix on Ashantee. *Map and plates.* 8° *1874*
- Skertchly, S. B. J.** See Miller, S. H.
- Skinner, A. M.** Geography of the Malay Peninsula. Part I. *Maps.* 8°
N. P., N. D.
- Skinner, J. E. Hilary.** Roughing it in Crete in 1867. *Map.* 8° *1868*
- Skinner, Joseph.** The Present State of Peru; comprising its Geography, Topography, Natural History, &c. 4° *1805*
- Skinner, Major Thomas.** Excursions in India, including a Walk over the Himalaya Mountains to the Sources of the Jumna and the Ganges. 2 vols. 8°
1832
- Adventures during a Journey overland to India by way of Egypt, Syria, and the Holy Land. [Vol. 2 only.] 8° *1837*
- Skinner, Walter R.** The Mining Manual for 1888, containing full Particulars of Mining Companies, and of all those registered from June 1887, together with a List of Mining Directors. 8°
- Skippon, Sir Philip.** See Churchill, Vol. 6; Harris, Vol. 2: Appendix 1.
- Skrine, Henry.** A General Account of all the Rivers of Note in Great Britain, with their several Courses, their peculiar Characters, and the Countries through which they flow, and the entire Sea Coast of our Island. *Maps.* 8° *1801*
- Skrine's** Tour in Wales. See Pinkerton, Vol. 2: Appendix 1.
- Slack, Captain Charles.** Tourists' and Students' Manual of Languages. 4th edition. 12° *1891*
- Introduction to Swahili: for the use of Travellers, Students, and others. *Map.* 12° *1891*
- Slade, Adolphus.** Turkey, Greece, and Malta. 2 vols. *Plates.* 8° *1837*
- Slade, John.** Narrative of the late Proceedings and Events in China. 8°
Canton, 1839
- Sladen, Sir E. B.** Trade through Burmah to China: an Address read to the Glasgow Chamber of Commerce, on 14th November 1870. *Map.* 8°
Glasgow, 1870
- Copy of Major Sladen's Report on the Bhamo Route: Official Narrative of the Expedition to explore the Trade Routes to China viâ Bhamo, under the guidance of Major E. B. Sladen, Political Agent, Mandalay; with connected Papers. *Map.* [Parly. Rep.] Folio *1871*
- See Anderson, John.
- Sladen, W. P.** See India, C (Palaontology Indica); United Kingdom, H, "Challenger" Reports: Appendix 2.
- Slafter, Rev. Edmund F.** History and Causes of the Incorrect Latitudes as recorded in the Journals of the Early Writers, Navigators, and Explorers, relating to the Atlantic Coast of North America, 1535-1740. *Illustrations.* 8°
Boston, Mass., 1882
- Reconnaissance of the Defences of Norumbega. See Horsford.
- Sleeman, Major-Gen. Sir W. H.** Rambles and Recollections of an Indian Official. 2 vols. *Plates.* Royal 8° *1844*
- Journey through the Kingdom of Oude in 1849-50, with Private Correspondence relative to the Annexation of Oude to British India. 2 vols. *Map.* 8° *1858*
- Rambles and Recollections of an Indian Official. A new edition. Edited by Vincent Arthur Smith. (No. 5 of Constable's Oriental Miscellany.) 2 vols. 8° *1893*
- Sleeman, Lucy.** See Blennerhassett.
- Slevin, T. E.** The Magnetic Pole. *Figures.* 8° *San Francisco, 1882*
- Sloane, Hans.** Voyage to the Islands Madera, Barbados, Nieves, S. Christophers, and Jamaica, with the Natural History of the last of these islands . . . ; with some Relations concerning the neighbouring Continent and Islands of America. 2 vols. *Maps and plates.* Folio *1707*
- Small, H. B.** Canadian Forests, Forest Trees, Timber, and Forest Products. 8°
Montreal, 1884
- Smart, Dr T. William Wake.** See Warne.
- Smeaton, Donald Mackenzie.** The Loyal Karens of Burma. Crown 8° *1887*
- Smellie, Thomas D.** Ocean and Air Currents. 8° *Glasgow, 1885*
- Smirnov, J.** See Pleschéf.

- Smishlyaer, D.** The Perm Region (Permskiy Krai). A collection of information on the Government of Perm, published by the Local Statistical Committee. 2 vols. [In Russian.] *Perm*, 1892-93
- Smit, J.** See Hudson.
- Smith, A.** See United Kingdom, A (Hydrogr. Off. Publ.): Appendix 2.
- Smith, Agnes.** Through Cyprus. *Map and illustrations.* 8° 1887
- Smith, Albert.** Month at Constantinople. *Illustrations.* 8° 1850
— Mont Blanc; with a Memoir by Edmund Yates. *Woodcuts.* 12° 1860
— See Blackwood, Vol. 4: Appendix 1.
- Smith, Dr Andrew.** Report of the Expedition for Exploring Central Africa from the Cape of Good Hope, 1834. 8°
Cape Town, 1836
- Smith, Dr Archibald.** Peru as it is: a Residence in Lima and other parts of the Peruvian Republic, comprising an Account of the Social and Physical Features of that Country. 2 vols. in 1. 8° 1839
- Smith, Archibald.** Instructions for the Construction of the Best Table of the Deviations of a Ship's Compass, from Deviations observed on 4, 8, 16, or 32 Points; and for the Adjustment of the Table on a change of Magnetic Latitude. 8° 1850
— Practical Rules for Ascertaining and Applying the Deviations of the Compass caused by the Iron in a Ship; with Supplement, being Instructions for the Computation of a Table of the Deviations of a Ship's Compass, from Observations made on 4, 8, 16, or 32 points, and a Graphic Method of Correcting the Deviations of a Ship's Compass. 8° 1855-59
— Instructions for Correcting the Deviation of the Compass. 8° 1857
— A Graphic Method of Correcting the Deviations of a Ship's Compass, from Observations made on 4 or more Points. *Diagrams.* 8° 1859
- Smith, A. R.** Bibliotheca Americana: a Catalogue of . . . Books and Pamphlets illustrating the History and Geography of North and South America and the West Indies. 8° 1874
- Smith, Cecil.** The Ruins of Persepolis. (From *Macmillan's Magazine*, Feb. 1893.) 8° 1893
- Smith, Charles.** See Fuchs and Saladin.
- Smith, C. H. M.** Road report from Vador to the Chamalang Valley by the Mawariki Mountain, and back to Saki Sarwar by the Shahidani Pass. *Maps and plates.* Large 8° *Calcutta*, 1883
- Smith, C. I.** Statistical Report on the Mysore. *Map.* 8° *Edinburgh*, 1854
- Smith, C. Michie.** Results of Observations of the Fixed Stars, made with the Meridian Circle, at the Government Observatory, Madras, in the years 1861-90. See India, N (Madras Astronomical Observations): Appendix 2.
- Smith, Charles Roach.** Notes on some of the Antiquities of France, made during a Fortnight's Excursion in 1854. *Plate.* 8° 1855
- Smith, Lieut. Charles Stewart.** Explorations in Zanzibar Dominions. (Roy. Geog. Soc. Suppl. Papers, Vol. 2.) *Map.* Large 8° 1887
- Smith, D.** A True Key to the Assyrian History, Sciences, and Religion: being an Introduction to the History of the Remarkable Discovery of the Primitive Alphabet. 8° 1869
- Smith, Edward.** Account of a Journey through North-Eastern Texas, in 1849, for the purposes of Emigration. *Maps.* 12° 1849
- Smith, E. A.** See "Erebus" and "Teror."
- Smith, Eli.** See Robinson, E.
- Smith, E. R.** The Araucanians, or Notes of a Tour among the Indian Tribes of Southern Chili. Small 8°
New York, 1855
- Smith, Sir C. Euan.** See Persia: Appendix 2.
- Smith, Capt. Francis.** An Account of a Voyage for the Discovery of a North-West Passage by Hudson's Straits to the Western and Southern Ocean of America, in 1746 and 1747, in the ship "California." By a Clerk of the "California." 2 vols. *Maps.* 8° 1748
- Smith, F. Harrison.** Through Abyssinia: an Envoy's Ride to the King of Zion. *Map and illustrations.* 8° 1890
- Smith, F. Hopkinson.** A White Umbrella in Mexico. *Illustrations.* 12° 1889
- Smith, F. Porter.** A Vocabulary of Proper Names, in Chinese and English, of Places, Persons, Tribes, and Sects in China, Japan, Corea, Annam, Siam, Burmah, the Straits, and adjacent Countries. Large 8° *Shanghai*, 1870
— The Oils of Chinese Pharmacy and Commerce. 8° 1874
- Smith, Bishop George.** Narrative of an Exploratory Visit to each of the Consular Cities of China, and to the Islands of Hong-Kong and Chusan, in 1844-46. 2nd edition. *Map and plates.* 8° 1847
— Narrative of a Visit to Lewchew, or Loo Choo, in 1850; with the Report of the Loochoo Mission Society for 1851-52, and Extracts from the Journal of Dr Bettelheim, 1850-52. *Map.* 12° 1853
- Smith, George.** The Chaldean Account of Genesis: containing the description of the Creation, the Fall of Man, the Deluge, the Tower of Babel, the Times of the Patriarchs, and Nimrod; Baly-

Smith, George—*continued.*

- Ionian Fables, and Legends of the Gods; from the Cuneiform Inscriptions. *Plates.* 8° 1876
- Assyrian Discoveries: an Account of Explorations and Discoveries on the Site of Nineveh, during 1873 and 1874. *Map and plates.* 8° 1876
- Smith, Dr George.** The Life of John Wilson, for fifty years Philanthropist and Scholar in the East. *Maps and plates.* 8° 1878
- Fifty Years of Foreign Missions, or the Foreign Missions of the Free Church of Scotland in their year of Jubilee, 1879-80. 14th edition. *Maps and illustrations.* 8° *Edinburgh, 1880*
- The Students' Geography of India: the Geography of British India, Political and Physical. *Maps.* Crown 8° 1882
- Short History of Christian Missions, from Abraham and Paul to Carey, Livingstone, and Duff. Small 8° *Edinburgh, 1884*
- The Life of William Carey, D.D. *Portrait and illustrations.* 8° 1885
- Stephen Hislop, Pioneer Missionary and Naturalist in Central India from 1844 to 1863. *Map, portrait, and illustrations.* 8° 1888
- A Modern Apostle, Alexander N. Somerville, D.D., 1813-1889, in Glasgow, Scotland, and Ireland; India and America; Australasia and Austral-Africa; Spain, France, and Italy; Germany and Russia; Greece and Turkey; Austro-Hungary and Slavonia. *Map, portrait, and illustrations.* 8° 1890
- Henry Martyn, Saint and Scholar, First Modern Missionary to the Mohammedans, 1781-1812. *Portrait and illustrations.* 8° 1892
- The Conversion of India, from Pantænus to the Present Time, A.D. 193-1893. *Illustrations.* 8° 1893
- See Mitchell, Mrs M.
- Smith, G. A.** The Advantages of the Far West of America as compared with other fields of Emigration. 8° 1870
- Smith, Prof. George Adam.** On some Unpublished Inscriptions from the Hauran and Gilead. (From the *Critical Review*, January 1892.) *Plates.* 8° 1892
- Edinburgh, 1892*
- Smith, Rev. G. Furness.** Uganda: its Story and its Claim. Illustrated by Lancelot Speed. Oblong 12° [1892]
- Smith, Col. H.** See Blackwood, Vol. 5: Appendix 1.
- Smith, H. H.** Brazil, the Amazons, and the Coast. *Map and woodcuts.* 8° 1879
- Smith, Col. Sir Holled.** Report on the Beni Amer Country. *Map.* Folio *Suakin, 1892*

Smith, James. Voyage and Shipwreck of St Paul, with Dissertations on the Writings of St Luke, and the Ships and Navigation of the Antients. *Maps.* 8° 1848

Smith, Mrs James. The Boandik Tribe of South Australian Aborigines: a Sketch of their Habits, Customs, Legends, and Language; also an account of the efforts made by Mr and Mrs James Smith to Christianise and civilise them. *Illustrations.* 12° *Adelaide, 1880*

Smith, Captain John. The True Travels, Adventures, and Observations of Captaine John Smith in Europe, Asia, Africa, and America, from Anno Domini 1593 to 1629; his accidents and sea-fights in the Straights; his service and stratagems of warre in Hungaria, Transilvania, Wallachia, and Moldavia . . . Tartaria . . . Cambia . . . Together with a continuation of his generall History of Virginia, Summer-Isles, New England, and their proceedings since 1624 to this present 1629; as also of the new Plantations of the great river of the Amazons, the Iles of St Christopher, Meirs, and Barbados in the West Indies. *Plate.* 4° 1630

— The True Travels, Adventures, and Observations of Capt. John Smith, in Europe, Asia, Africa, and America, beginning about the yeere 1593 and continued to this present 1629 [from edition of 1629]; The General Historie of Virginia, New-England, and the Summer Isles [from the edition of 1627]. 2 vols. *Portrait, maps, and plates.* 8°

Richmond, Va., 1819

— See Churchill, Vol. 2; Gottfried; Pinkerton, Vol. 13; Purchas, Vols. 2, Book 8, and 4, Books 9, 10; Appendix 1.

Smith, J. Calvin. See Haskel.

Smith, Dr J. E. A Sketch of a Tour on the Continent in the years 1786 and 1787. 3 vols. 8° 1793

— See Linnaeus.

Smith, J. L. Clifford. Narrative of the discovery of the Great Central Lakes of Africa: Tanganyika, Victoria Nyanza, Albert Nyanza, and Nyassa. *Map.* Small 8° *Halifax, 1877*

Smith, J. W. Report to the Mexican Gulf Railway Company. *Map.* 8°

Liverpool, 1847

Smith, Joseph W., and G. E. Dalrymple. Report of the Proceedings of the Queensland Government schooner "Spitfire" in search of the Mouth of the River Burdekin, on the North-Eastern Coast of Australia; and of a portion of that Coast extending from Gloucester Island to Halifax Bay. 8° *Brisbane, 1860*

Smith, Lieut. Explorations on the Victoria Nyanza. (From *The Church Missionary Intelligencer and Record.*) 8° 1878

- Smith, Mary H.** The Earth and its Inhabitants : Common School Geography. (Guyot's Geographical Series.) *Maps*. 4° *New York*, 1870
- Smith, M. L., and E. L. F. Hardcastle.** Survey of the Valley of Mexico. [Congress Report.] *Map*. 8° *Washington*, 1849
- Smith, Gen. Persifer F., and Gen. B. Riley.** Report on the Geology and Topography of California. See United States, K, California : Appendix 2.
- Smith, Philip.** See Schliemann.
- Smith, R. B.** Italian Irrigation : being a Report on the Agricultural Canals of Piedmont and Lombardy. 2nd edition. 2 vols. 8°, and Atlas 1855
- Smith, R. Bosworth.** Mohammed and Mohammedanism. 2nd edition. Small 8° 1876
- Carthage and the Carthaginians. *Maps and plates*. Small 8° 1878
- Uganda. Two Letters to the *Times*. 8° 1882
- Smith, Sir R. Murdoch.** Persian Art. *Plate*. 8° [1876]
- and **Comm. E. A. Porcher.** History of the Recent Discoveries at Cyrene, made during an Expedition to the Cyrenaica in 1860-61, under the auspices of H.M. Government. *Map and plates*. 4° 1864
- Smith, Robert.** See Purchas, Vol. 1, Book 5 : Appendix 1.
- Smith, Lieut. R. S.** A Manual of Topographical Drawing. *Plates*. Royal 8° *New York*, 1854
- Smith, S. Percy.** The Eruption of Tarawera : a Report to the Surveyor-General. *Maps and plates*. 8° *Wellington*, 1886 [1887]
- The Kermadec Islands, their Capabilities and Extent. *Map and illustrations*. 8° *Wellington*, 1887
- See New Zealand, B : Appendix 2.
- Smith, Thomas.** De Republica Anglorum. 16° *Leyden*, 1641
- Smith, Thomas.** The Wonders of Nature and Art, or a Concise Account of whatever is Curious and Remarkable in the World. 11 vols. [Vol. 3 missing.] *Plates*. 18° 1803-4
- Smith, Capt. Thomas.** Narrative of a Five Years' Residence at Nepal, from 1841 to 1845. 2 vols. 8° 1852
- Smith, Thomas.** See Boldakoff ; also Ray : Appendix 1.
- Smith, Vincent Arthur.** See Sleeman ; also India, A, Archaeological Survey : Appendix 2.
- Smith, Sir Wm.** Dictionary of Greek and Roman Geography. 2 vols. *Woodcuts*. 8° 1856
- The Student's Manual of Ancient Geography. See Bevan, W. L.
- Smith, William.** A New Voyage to Guinea : Describing the Customs, Manners, Soil, Climate . . . and whatever else is Memorable among the Inhabitants. &c. *Plates*. 8° 1745
- See Astley, Vol. 3 ; Laharpe, Vol. 2 ; Allgemeine Historie, Vol. 3 : Appendix 1.
- Smith, W. Anderson.** Benderloch, or Notes from the West Highlands. 2nd edition. *Map*. Crown 8° *Paisley*, 1883
- Loch Creran : Notes from the West Highlands. 8° 1887
- Smith, W. F.** See United States, K, Texas : Appendix 2.
- Smith, W. H.** Birmingham and its Vicinity, as a Manufacturing and Commercial District. *Map and plates*. 8° 1836
- Smith, W. H.** Canada, Past, Present, and Future : being a Historical, Geographical, Geological, and Statistical Account of Canada West. 2 vols. *Maps*. 8° *Toronto*, 1851
- Smith, William R.** History of Wisconsin, in three parts,—Historical, Documentary, and Descriptive. Vols. 1 and 3. 8° *Madison, Wis.*, 1854
- Smith, W. Wilson Hind.** A Boy's Scrambles, Falls, and Mishaps in Morocco. *Illustrations*. Small 8° N.D.
- Smith-Delacour, E. W.** Shironga Vocabulary, or Word Book on the Language of the Natives of Delagon Bay, South-East Coast of Africa. *Map*. 8° 1893
- Smits, D. H. A.** See Melvill.
- Smollett, Dr.** See "The Modern Traveller," Vol. 4, p. 610 : Appendix 1.
- Smoult, W. H.** See Baikie, R.
- Smucker, Samuel M.** Arctic Explorations and Discoveries during the Nineteenth Century, being Detailed Accounts of the several Expeditions to the North Seas, both English and American, by Ross, Parry, Back, Franklin, McClure, &c., including the First Grinnell Expedition. *Woodcuts*. 12° *New York*, 1857
- See Fremont.
- Smyth, Prof. Charles Piazzi.** Report to the Principal Secretary of State for the Home Department on the Royal Observatory of Edinburgh, 1846. 4° *Edinburgh*, 1846
- Contributions to a Knowledge of the Phenomena of the Zodiacal Light. *Plate*. 4° *Edinburgh*, 1852
- On the Total Solar Eclipse of 1851. *Plate*. 4° *Edinburgh*, 1852
- Report to the Board of Visitors of the Royal Observatory of Edinburgh, November 1852. 4° *Edinburgh*, 1852
- On Raising Water for the Purposes of Irrigation in the Colonies. *Woodcuts*. 8° 1853

- Smyth, Prof. Charles Piazzi.** Description of New and Improved Instruments for Navigation and Astronomy. [Paris Universal Exhibition of 1855.] Royal 8° *Edinburgh*, 1855
- Experiences with a Free-Revolver Stand for a Telescope at Sea during a Voyage to Teneriffe in 1856. 8° 1856
- Astronomical Observations made at the Royal Observatory, Edinburgh. Vols. 11 (1849-54) and 12 (1855-59). *Plates*. Oblong 4° *Edinburgh*, 1857-63
- Extracts from the Letterpress of the Astronomical Observations made at the Royal Observatory, Edinburgh. Vols. 11 and 12 (1849-54.) *Plates*. 4° *Edinburgh*, 1857
- Report on the Teneriffe Astronomical Experiment of 1856. *Plates*. 4° 1858
- Teneriffe: an Astronomer's Experiment, or Specialities of a Residence above the Clouds. *Photo-stereograph plates*. 8° 1858
- Three Cities in Russia. 2 vols. *Maps and illustrations*. 8° 1862
- Report read to the Special Meeting of H.M. Government Board of Visitors of the Royal Observatory, Edinburgh, 11th November and 4th December 1864. 2 parts. 4° *Edinburgh*, 1864
- On an Equal-surface Projection for Maps of the World, and its Application to certain Anthropological Questions. *Maps*. 8° *Edinburgh*, 1870
- A Poor Man's Photography at the Great Pyramid in . . . 1865, compared with that of the Ordnance Survey Establishment subsidised by London Wealth . . . at the same place four years afterwards: a Discourse, &c. 8° 1870
- Our Inheritance in the Great Pyramid. Fourth and much enlarged edition, including all the most important Discoveries up to the time of publication. *Plates*. 8° 1880
- Madeira Spectroscopic: being a Revision of 21 Places in the Red Half of the Solar Visible Spectrum at Madeira during the Summer of 1881. *Plates*. 4° *Edinburgh*, 1882
- Astronomical Observations made at the Royal Observatory, Edinburgh, being Vol. 15 for 1878 to 1886, containing only the remainder of the Star Catalogue, Discussion, and Ephemeris for 1830 to 1890, of which the first four hours appeared in Vol. 14. 4° *Edinburgh*, 1886
- Smyth, R. Brough.** Mining and Mineral Statistics, with Notes on the Rock Formations of Victoria; to which is added a Sketch of a new Geological Map of Victoria. 8° *Melbourne*, 1873
- Smyth, R. Brough.** The Aborigines of Victoria, with Notes relating to the Habits of the Natives of other parts of Australia and Tasmania. 2 vols. *Maps and plates*. 4° 1878
- See Victoria, B: Appendix 2.
- Smyth, Lieut. W., and F. Lowe.** Narrative of a Journey from Lima, Para, across the Andes and down the Amazon, undertaken with a View of Ascertaining the Practicability of a Navigable Communication with the Atlantic by the Rivers Pachitea, Ucayali, and Amazon. *Maps and plates*. 8° 1836
- Smyth, Admiral Wm. Henry.** Memoir descriptive of the Resources, Inhabitants, and Hydrography of Sicily and its Islands. *Maps and plates*. 4° 1824
- Sketch of the Present State of the Island of Sardinia. *Map and plates*. 8° 1828
- Account of a Private Observatory recently erected at Bedford. 4° 1831
- Some Remarks on an Error respecting the Site and Origin of Graham Island. *Map*. 4° 1832
- Descriptive Catalogue of a Cabinet of Roman Imperial Large Brass Medals. 4° *Bedford*, 1834
- Observations of Halley's Comet. *Plate*. 4° 1836
- Nautical Observations on the Port and Maritime Vicinity of Cardiff. *Map*. 8° *Cardiff*, 1840
- The Mediterranean: a Memoir, Physical, Historical, and Nautical. 8° 1844
- On some Roman Vestigia recently found at Kirkby Thore, in Westmoreland. *Woodcuts*. 4° 1845
- Descriptive Catalogue of a Cabinet of Roman Family Coins, belonging to the Duke of Northumberland. 4° *Privately printed*, 1856
- Notice of Certain Relics found near Aylesbury, with Further Remarks on Rubbings. 8° 1859
- The Cycle of Celestial Objects continued at the Hartwell Observatory to 1859; with a Notice of Recent Discoveries, including Details from the *Ædes Hartwellianæ*. *Map, plates, facsimile, and woodcuts*. 4° *Privately printed*, 1860
- Letter on a "Double-Faced" Brass in Stone Church; with a Few Remarks on the Desecration and Robberies in Sacred Edifices. 8° 1860
- A Word More on the "Double-Faced" Brass in Stone Church, with a Few Particulars respecting that Edifice, &c. *Plate*. 8° 1861
- Sidereal Chromatics: being a Reprint, with Additions, from the "Bedford Cycle of Celestial Objects," and its "Hartwell Continuation," on the Colours of Multiple Stars. *Plate*. Royal 8° *Privately printed*, 1864

- Smyth, Admiral Wm. Henry.** The Sailor's Word-Book: an Alphabetical Digest of Nautical Terms . . . Revised for the Press by Vice-Admiral Sir E. Belcher. 8° 1867
— See Campana.
- Smyth, W. W.** A Year with the Turks, or Sketches of Travel in the European and Asiatic Dominions of the Sultan. *Map.* 8° 1854
- Smythe, Mrs.** Ten Months in the Fiji Islands; with an Introduction and Appendix by Colonel W. J. Smythe. *Maps and plates.* 8° 1864
- Smythies, Right Rev. C. A.** Mission Work on Lake Nyassa. [Cuttings from *Manchester Guardian.*] N.D.
— A Journey from Matope on the Upper Shire to Newala on the Rovuma . . . in 1885. 12° *Zanzibar*, 1885
— A Journey to Lake Nyassa, and Visit to the Magwangwara and the Source of the Rovuma. 8° *Zanzibar* [1887]
- Snelgrave, Capt. W.** A New Account of some Parts of Guinea and the Slave Trade. *Map.* Small 8° 1734
— See Astley, Vol. 2; Laharpe, Vol. 2; Allgemeine Historie, Vol. 3: Appendix 1.
- Snellemann, J. F.** Daniel David Veth. *Portrait.* 8° *Haarlem*, 1885
— See Muller, H. P. N.; Veth, P. J.
- Snider, A.** La Création et ses Mystères Dévoilés: Ouvrage où l'on expose clairement la Nature de tous les Etres, les Éléments dont ils sont composés, et leurs Rapports avec le Globe et les Astres; la Nature et la Situation du Feu du Soleil; l'Origine de l'Amérique et de ses Habitants Primitifs; la Formation forcée de Nouvelles Planètes; l'Origine des Langues, et les Causes de la Variété des Physionomies; le Compte courant de l'Homme avec la Terre, &c. *Plates.* 8° *Paris*, 1858
— Les Émanations: Recherches sur l'Origine et la Formation forcée et perpétuelle des Mondes. [2nd edition.] 8° *Paris*, 1860
— Nouvelle Théorie sur la formation des Comètes et leur raison d'être. 8° *Paris*, 1861
- Snider-Pellegrini, A.** Du Développement du Commerce de l'Algérie avec l'Intérieur de l'Afrique, et d'une Route par Terre d'Alger au Sénégal par Tombouctou; précédé d'Observations sur l'Algérie et le Maroc. 8° *Paris*, 1857
— Storia della Casa d'Austria dalla sua origine sino al giorno d'oggi. 8° *Turin*, 1861
- Snodgrass, Major.** Narrative of the Burnise War, detailing the Operations of Major-General Campbell's Army, from its Landing at Rangoon in 1824 to the Conclusion of a Treaty of Peace at Yandaboo in 1826. *Map and plates.* 8° 1827
- Snow, Robert.** Observations of the Aurora Borealis, from September 1834 to September 1839. 12° 1842
- Snow, W. Parker.** Voyage of the "Prince Albert" in Search of Sir John Franklin: a Narrative of Every-day Life in the Arctic Seas. *Map and plates.* 8° 1851
— Two Years' Cruise off Tierra del Fuego, the Falkland Islands, Patagonia, and in the River Plate. 2 vols. *Maps and plates.* 8° 1857
— On the Lost Polar Expedition and Possible Recovery of its Scientific Documents; with an Introduction and Supplementary Remarks, containing an Analysis and Critical Examination of Facts and Opinions on the Subject, demonstrating the Probability of Survivors yet being found. 8° 1860
— Ocean Relief Dépôts, and Exploring in the Far North. 8° [*Edinburgk*] 1880
— Character Sketch of W. Parker Snow, Sailor, Explorer, and Author. 4° N.D.
- Soares, Joaquim Pedro Celestino.** Bosquejo das Possessões Portuguezas no Oriente ou resumo de algumas derrotas da India e da China. [Vol. 1.] *Plans, plates, and tables.* 6° *Lisbon*, 1851
— Documentos Comprobativos do Bosquejo das Possessões Portuguezas no Oriente. Vol. 3. [Goa.] *Tables.* 8° *Lisbon*, 1853
— Quadros Navaes, ou Collecção dos Folhetins Maritimos do Patriota seguidos de huma Epopcia Naval Portugueza. 3 vols. 8° *Lisbon*, 1861-63
- Soares, Lopez.** See Astley, Vol. 1; Gottfried: Appendix 1.
- Soares, Dr S. F.** Estatistica do Commercio maritimo do Brazil do exercicio de 1872-73. (2a Parte. Commercio maritimo geral, Importação e Exportação. Organizada pela Commissão dirigida pelo Dr Sebastião Ferreira Soares.) Vol. 2. 8° *Rio de Janeiro*, 1882
— The same. (3a Parte. Commercio de longo curso por provincias. Organizada, &c.) Vol. 3. 8° *Rio de Janeiro*, 1882
— The same. (4a Parte. Commercio de Cabotagem por Provincias. Generos nacionaes. Organizada, &c.) Vol. 5. 8° *Rio de Janeiro*, 1884
- Soetbeer, Dr Adolf.** Edelmetall-Produktion. (Ergänzungsheft, 57—Petermann's Mittheilungen.) 3 coloured *tables.* 4° *Gotha*, 1879
- Solander, Dr Daniel.** See Tröil.
- Solander, E.** Observations du Magnétisme Terrestre faites à Upsala. 4 *charts.* 4° *Stockholm*, 1893
- Soldan.** See Paz Soldan.

- Soldner, J.** Bestimmung des Azimuths von Altomünster, und dadurch der Lage des Meridians, auf dem nördlichen Frauen-Thurme zu München. 8°
Munich, 1813
- Soleillet, Paul.** Exploration du Sahara Central : Avenir de la France en Afrique. 8°
Paris, 1876
— L'Afrique Occidentale : Algérie, Mzab, Tildikelt. *Map.* Small 8°
Avignon, 1877
— Voyage à Ségou, 1878-79 ; rédigé d'après les Notes et Journaux de Voyage de Soleillet, par Gabriel Gravier. *Map and portrait.* 8°
Paris, 1887
- Soleyman, Pasha.** See Astley, Vol. 1 ; Kerr, Vol. 6 ; Allgemeine Historie, Vol. 1 : Appendix 1.
- Solinus, C. Julius.** Polyhistor, Rerum toto Orbe Memorabilium thesaurus locupletissimus ; huic ob argumenti similitudinem Pomponii Mele de Situ Orbis, libros tres, fide diligentiaque summa recognitos, adjunximus ; cum Indice rerum atque verborum. *Maps.* Folio
Bäle, 1538
- Solis, Don Antonio de.** Historia de la Conquista de Méjico, Poblacion y Progresos de la América Septentrional conocida por el nombre de Nueva España. 2 vols. 18°
Paris, 1827
- Solis, G. C. de.** L'Origine di molte Citta del Mondo et particolarmente di tutta Italia . . . col principio del Regno de Longobardi, &c. 8°
Venice, 1592
- Solis, Juan (or Jean Dias) de.** See Burney, Vol. 1 ; Gottfried ; Allgemeine Historie, Vol. 13 ; A General Collection of Voyages and Travels, p. 610 : Appendix 1.
- Solms, Mariede.** Nice. 12°
Florence, 1854
- Solomon, George.** Population and Prosperity, or Free versus Slave Production. 8°
Kingston, Jamaica, 1859
- Solomon, Job Ben.** See Astley, Vol. 2 ; Knox's New Collection, Vol. 6 ; Allgemeine Historie, Vol. 3 : Appendix 1.
- Soltera, Maria.** A Lady's Ride across Spanish Honduras. *Illustrations.* 8°
Edinburgh, 1884
- Soltzkyoff, Prince Alexis.** Voyages dans l'Inde. 2nd edition. 2 vols. *Map.* 8°
Paris, 1851
- Solvyns, F. Baltazard.** Les Hindous, ou Description de leurs Mœurs, Coutumes, et Cérémonies. Vols. 2, 3, 4. *Plates.* Folio
Paris, 1810-12
- Somera, Josef.** Voyage to the Palaos or Pelew Islands. See Burney, Vol. 5 : Appendix 1.
- Somerville, Alexander N.** See Truter and Somerville, in Vol. 11 of Eyriès : Appendix 1.
- Somerville, Lieut. Boyle T.** A Vocabulary in various Dialects used in some Islands of the New Hebrides, South Pacific. Oblong 8°
1892
- Somerville, Mary.** On the Connexion of the Physical Sciences. *Plates.* 12°
1836
— Physical Geography. 2 vols. *Portrait.* 12°
1848
— The same. 6th edition, thoroughly revised by H. W. Bates. *Portrait.* 8°
1870
- Sommer, Jean Adolphe.** Répertoire Analytique et Descriptif pour la Carte d'Athènes et ses Environs publiée en 1841. 4°
Munich, 1841
- Sommer, Joh. Gottfr.** Das Kaiserthum Oesterreich, geographisch-statistisch dargestellt. 8°
Prague, 1839
— Taschenbuch zur Verbreitung Geographischer Kenntnisse, 1841. *Plates.* 12°
Prague, 1841
- Sommers, Sir G.** See Summers.
- Sommier, S.** Fra i Baskiri (Capitolo di un Libro inedito). 8° [*Florence*] n.d.
— Un' Estate in Siberia fra Ostiacchi, Samoiedi, Siriéni, Tatári, Kirghisi, e Baskiri. *Maps and illustrations.* Large 8°
Florence, 1885
— Prima Ascensione Invernale al Capo Nord e ritorno attraverso la Lapponia e la Finlandia. *Map and illustrations.* 8°
Rome, 1886
— Due Comunicazioni fatte alla Società d'Antropologia sui Lapponi e sui Finlandesi Settentrionali. 8°
1886
— Siriéni Ostiacchi e Samoiedi dell' Ob. Prima parte. *Map and illustrations.* 4°
Florence, 1887
— Una Genziana Nuova per l'Europa. 8°
1888
— Note di Viaggio. 1. Esposizione Uralo-Siberiana di Ekaterinburg, Ceremissi degli Urali e del Volga. 2. Mordvá — Popolazione di Astrakan—Kalmucchi. *Illustrations.* 4°
Florence, 1889
— and E. H. Giglioli. Il Dottor Finsch alla Nuova Guinea. 8°
[Florence, 1889]
- Sommières, Col. L. C. V. de.** See Phillips, New Voyages and Travels [3], Vol. 4 : Appendix 1.
- Sonklar, Carl A. von.** Ein Condensations Hygrometer. *Plate.* 8°
Vienna, 1856
— Der neuerliche Ausbruch des Suldnergletschers in Tirol. *Map.* 8°
Vienna, 1857
— Ueber den Zusammenhang der Gletscherschwankungen mit den meteorologischen Verhältnissen. 8°
Vienna, 1858
— Grundzüge einer Hyetographie des Oesterreichischen Kaiserstaates. *Map and tables.* Royal 8°
Vienna, 1860
— Die Oetzthaler Gebirgsgruppe, mit besonderer Rücksicht auf Orographie und Gletscherkunde. *Plate.* 8°
Gotha, 1860

- Sonklar, Carl A. von.** Von den Gletschern der Diluvialzeit. Royal 8°
Vienna, 1862
- Von den Alpen. 2 parts. (Oesterr. Revue, 3 hand, 1864.) *Maps*. 8° [1864]
- Die Gebirgsgruppe der Hohen-Tauern, mit besonderer Rücksicht auf Orographie, Gletscherkunde, Geologie, und Meteorologie. *Maps*. 8° *Vienna*, 1866
- Die Zillerthaler Alpen, mit besonderer Rücksicht auf Orographie, Gletscherkunde und Geologie. (Ergänzungsheft, 32 — Petermann's Mittheilungen.) 3 *maps*. 4° *Gotha*, 1872
- Leitfaden der Geographie von Europa, für höhere Lehranstalten. 2d edition. 8° *Vienna*, 1876
- Lehrbuch der Geographie für die k. k. Militär-, Real-, und Kadeten-Schulen. *Maps*. 8° *Vienna*, 1877
- The same. 2d edition. 8° 1880
- Von den Ueberschwemmungen. Enthaltend: Allgemeine Beschreibung, Chronik der Ueberschwemmungen und Mittel der Abwehr. 8° *Vienna*, 1883
- See Martel; also Switzerland, B, Alps: Appendix 2.
- Sonnenschein, A.** See Kirchhoff.
- Sonnenstern, M. von.** See Central America, Nicaragua: Appendix 2.
- Sonnerat, M.** Voyage à la Nouvelle Guinée, dans lequel on trouve la Description des Lieux, des Observations Physiques et Morales, et des détails relatifs à l'Histoire Naturelle dans le Regne Animal et le Regne Végétal. *Plates*. 4°
Paris, 1776
- Voyage aux Indes Orientales et à la Chine, 1774-81. 2 vols. *Plates*. 4°
Paris, 1782
- Sonnini, C. S.** Travels in Upper and Lower Egypt, undertaken by order of the old Government of France. Translated by Henry Hunter. 3 vols. *Maps and plates*. 8° 1799
- Travels in Upper and Lower Egypt. Translated from the French. *Map and plates*. 4° 1800
- Travels in Greece and Turkey. 2 vols. *Map and plates*. 8° 1801
- The same. 4° 1801
- The same. Collection of plates. 4° 1801
- Voyage dans la Haute et Basse Égypte. *Illustrations*. 3 vols. Small 8°, and vol. of plates 4° *Paris*, 1798
- See Pelham, Vol. 1: Appendix 1.
- Sonnleithner, H. von.** Skizze über den Oesterreichischen Reisenden, Virgil von Helmreichen. 8° *Vienna*, 1852
- Sonora, Marqués de.** Informe General que en virtud de Real Orden instruyó y entregó el Excmo. Sr. Marqués de Sonora siendo visitador General de este Reyno
- Sonora, Marqués de—continued.**
al Excmo. Sr. Virrey Frey D. Antonio Bucarely y Ursua con fecha de 31 de Diciembre de 1771. 8° *Mexico*, 1867
- Sopwith, T.** Notes of a Visit to Egypt, by Paris, Lyons, Nismes, Marseilles, and Toulon. *Plates*. 12° 1857
- Soraluce y Zubizarreta, Nicolás de.** Las Excmas, juntas y diputaciones de Guipúzcoa y Juan Sebastian del Cano inmortal Protorodeador del Mundo ante la Historia. 8° *Vitoria*, 1883
- Sorby, Dr H. C.** On the Motions of Waves as illustrating the Structure and Formation of Stratified Rocks. 8° 1855
- On the Terraces in the Valley of the Tay north of Dunkeld. 8°
Edinburgh, 1856
- On the Physical Geography of the Tertiary Estuary of the Isle of Wight. *Map*. 8° *Edinburgh*, 1857
- Sörensen, N. G.** See Sweden, A, Geologiska Undersökning: Appendix 2.
- Soria, Pablo.** Informe del Comisionado de la Sociedad del Rio Bermejo, á los Señores Accionistas. Small 4°
Buenos Ayres, 1831
- Sosa, P.** See Wyse.
- Sosnoffsky, Col. J.** Russian Scientific-Commercial Expedition to China in 1874-75. [In Russian.] 8° *St Petersburg*, 1876
- See Clarke, F. C. H.; Piassetsky.
- Sotheby, S. Leigh.** Principia Typographica: on the Block-Books, or Xylographic Delineations of Scripture History issued in Holland, Flanders, and Germany during the 15th Century: on their Connexion with the Origin of Printing; and on the Character of the Water-marks in the Paper of the Period. 3 vols. in 1. *Plates*. Folio 1858
- Soto, Fernando de.** See Gottfried; Hakluyt Soc. Publ., Vol. 9; Kerr, Vol. 5; Purchas, Vol. 4, Book 8; Ternaux-Compans, Vol. 20; Allgemeine Historie, Vol. 16: Appendix 1.
- Soubeiran, J. Léon.** L'Afrique Australe Tempérée. *Map*. 8° [*Montpellier*, 1882]
- L'Observatoire de l'Aigoual. 8°
[*Montpellier*, 1883]
- Souleyet, L.** See Vaillant.
- Sousa, Francisco de.** Tratado das Ilhas Novus e dos Portuguezes que forão de Viana, e das Ilhas dos Açores a povoar a Terra Nova do Bacalhão. 2nd edition. *Map*. 8° *Ponta Delgada*, 1884
- Sousa.** See Faria y Sousa.
- Sousa, Pedro Lopes de.** Diario da Navegação da Armada que foi à Terra do Brasil, em 1530, sob a Capitania-Mor Martim A. de Sousa. Publicado por F. A. de Varnhagen. *Portrait*. 8° *Lisbon*, 1839
- See Santarem.
- Southam, T.** See Hakluyt, Vol. 1: Appendix 1.

- Southesk, Earl of.** Saskatchewan and the Rocky Mountains: a Diary and Narrative of Travel, Sport, and Adventure during a Journey through the Hudson's Bay Company's Territories in 1859 and 1860. *Maps and plates.* 8° 1875
- Sowerby, J.** The Forest Cantons of Switzerland, Lucerne, Schwyz, Uri, Unterwalden. *Map.* 12° 1892
- Sowerby, W.** Reports on the Survey of the Mineral Deposits in Kumaon, and on the Iron Smelting Operations experimentally conducted at Dechouree. [India Records, No. 17.] *Map and plates* Calcutta, 1856
— Report on the Government Iron Works at Kumaon, with Plans, Specifications, and Estimates . . . and Remarks on the Iron Deposits of the Himalayas. [India Records, No. 26.] *Map and plates* Calcutta, 1859
- Soyaux, Herman.** Deutsche Arbeit in Afrika: Erfahrungen und Betrachtungen. 8° Leipzig, 1838
- Soyka, Dr Isidor.** See Penck's Abhandlungen.
- Spaight, A. W.** The Resources, Soil, and Climate of Texas. *Map.* 8° Galveston, 1882
- Spalding, H.** Khiva and Turkestan. Translated from the Russian. *Map.* Small 8° 1874
- Spalding, J. W.** Japan, and Around the World: an Account of Three Visits to the Japanese Empire. *Plates.* 8° 1856
- Spallanzani, Abbe Lazzaro.** Travels in the Two Sicilies and some parts of the Apennines. Translated from the Italian. 4 vols. *Plates.* 8° 1798
- Spanberg, —.** See Allgemeine Historie, Vol. 17: Appendix 1.
- Spankie, R.** See Hammond, H. W.
- Spark (or Sparke), J.** See Hakluyt, Vol. 1: Appendix 1.
- Sparks, Jared.** Life and Travels of John Ledyard. 8° 1828
— American Biography: Lives of Robert Cavalier de la Salle and Patrick Henry. 12° Boston, Mass., 1844
- Sparrey, Francis.** See Purchas, Vol. 4, Book 6: Appendix 1.
- Sparman, Andrew.** Voyage to the Cape of Good Hope, towards the Antarctic Circle, and round the World, but chiefly into the Country of the Hottentots and Caffres, from 1772-76. Translated from the Swedish. 2 vols. *Plates.* 4° 1785
- Speed, John.** A Prospect of the most famous parts of the World . . . with these kingdoms therein contained, Grecia . . . &c.; together with all the provinces, counties, and shires contained in that large theater of Great Brittain's Empire. [Imperfect copy.] *Maps and plates.* Folio 1631
- Speed, Lancelot.** See Leyland, John; Smith, Rev. G. F.
- Speedy, Mrs.** My Wanderings in the Soudan. 2 vols. *Map and illustrations.* Crown 8° 1884
- Speedy, T. C. S.** Report on the Province of Larut in Perak, Straits Settlements. 4° Singapore, 1875
- Speir, Mrs.** Life in Ancient India. *Map and illustrations.* 8° 1856
- Speke, Capt. John Hanning.** Journal of the Discovery of the Source of the Nile. *Portraits, maps, and plates.* 8° 1863
— What led to the Discovery of the Source of the Nile. *Map and frontispiece.* 8° Edinburgh, 1864
— An octavo Pamphlet of 43 pages, containing water-colour drawings of parts of various African Mammals, taken out by Capts. Speke and Grant, with interpolated original drawings by both those travellers. 8° N.D.
— An octavo Pamphlet, originally containing coloured lithographs of African Birds, and a Report on a Zoological Collection from the Somali country by Edward Blyth, 1860, with interpolated original drawings by Capts. Speke and Grant. 8° N.D.
— See Malte-Brun; Nardi; Swayne, G. C.; also Blackwood, Vol. 1: Appendix 1.
- Spelman, Edward.** The Expedition of Cyrus into Persia, and the Retreat of the Ten Thousand Greeks. Translated from the original Greek of Xenophon. 8° 1812
- Spence, J. M.** Primera Ascension al Pico de Naiguata. 8° Caracas, 1872
— Illustrations of Venezuela: Catalogue of Works of Art, &c., collected during eighteen months' travel in that Republic, 1871-72. 8° Manchester, 1873
— Venezuela: its people and its products. 8° Manchester, 1874
— The Land of Bolivar; or, War, Peace, and Adventure in the Republic of Venezuela. 2 vols. *Maps and plates.* 8° 1878
- Spence, Lancelot M. Dalrymple.** The Civil Service Geography . . . arranged especially for Examination Candidates and the Higher Forms of Schools. Revised throughout by T. Gray. *Maps.* 16° 1867
- Spence, William.** The Radical Cause of the Present Distresses of the West-India Planters pointed out; with Remarks on the Publications of Sir W. Young, C. Bosanquet, and J. Lowe, relative to the Value of the West-India Trade. 8° 1807

- Spencer, Capt. Edmund.** Travels in Circassia, Krim Tartary, &c., including a Steam Voyage down the Danube from Vienna to Constantinople, and round the Black Sea, in 1836. 2 vols. *Map and plates.* 8° 1837
- Travels in the Western Caucasus, including a Tour through Imeritia, Mingrelia, Turkey, Moldavia, Galicia, Silesia, and Moravia in 1836. 2 vols. *Plates.* 8° 1838
- Travels in European Turkey in 1850, through Bosnia, Servia, Bulgaria, Macedonia, Thrace, Albania, and Epirus; with a Visit to Greece and the Ionian Isles, and a Homeward Tour through Hungary and the Slavonian Provinces of Austria on the Lower Danube. 2 vols. *Map and plates.* 8° 1851
- Tour of Inquiry through France and Italy, illustrating their present Social, Political, and Religious Condition. 2 vols. 8° 1853
- Turkey, Russia, the Black Sea, and Circassia. *Map and illustrations, some coloured.* 8° 1854
- Spencer, Herbert.** On alleged "Spontaneous Generation," and on the hypothesis of physiological units. 8° 1868
- Spencer, J. A.** The East: Sketches of Travels in Egypt and the Holy Land. *Map and plates.* 8° 1850
- Spener, Jacobus Carolus.** Notitia Germaniæ Antiquæ, ab ortu Reipublicæ ad Regnum Germanicorum in Romanis Provinciis stabilimenta, Germaniæ et Germanicarum Civitatum statum et conditionem plene declarans; ex fide dignis monumentis argumentum perficit et Novis Tabulis Geographicis instruit, accessit conspectus Germaniæ Mediæ, qualis seculo VI. et post paulo sequentibus seculis fuit. *Maps.* Small 4° Halle, 1717
- Spice, R. P.** A Brief Account of a Tour from Westminster to the extreme North of Norway. 8° 1878
- Spiers, R. Phené.** See Fergusson, James.
- Spilbergen, Admiral George.** See Burney, Vol. 2; Callander, Vol. 2; Harris, 1; Kerr, 10; Laharpe, 15; Allgemeine Historie, 8, 12: Appendix 1.
- Spillman, Joseph.** See Münzenberger.
- Spilman, James.** A Journey through Russia into Persia, by two English Gentlemen, . . . 1739, from Petersburg, in order to make a discovery how the Trade from Great Britain might be carried on from Astracan over the Caspian. 8° 1742
- Spilsbury, F. B.** See Phillips [1], Vol. 6: Appendix 1.
- Spinola, Dr A. de Souza.** See Jardim.
- Spittler.** Der Weichselstrom von Montauerspitze bis zur Mündung. *Maps and plates.* 4° Berlin, 1862
- Spittler, L. T.** Geschichte des Fürstenthums Hannover seit den Zeiten der Reformation bis zu Ende des Siebenzehnten Jahrhunderts. 2 vols. 8° Hanover, 1798
- Spix, J. B. von, and C. F. P. von Martius.** Reise in Brasilien auf Befehl Sr. Majestät Maximilian Joseph I., Königs von Baiern, in den Jahren 1817 bis 1820. 3 vols. 4° Atlas eleph. folio Munich, 1823-31
- Travels in Brazil in 1817-20, undertaken by command of the King of Bavaria. 2 vols. *Plates.* 8° 1824
- Spörer, J.** Novaja Semla in geographischer, naturhistorischer, und volkswirtschaftlicher Beziehung. (Ergänzungsheft, 21—Petermann's Mittheilungen.) *Map.* 4° Gotha, 1867
- See Polar Regions, Arctic, II: Appendix 2.
- Spottiswoode, G. A.** See Galton, Vacation Tourists.
- Spottiswoode, W.** A Tarantasse Journey through Eastern Russia in 1856. *Map and plates.* 8° 1857
- On a Method for determining Longitude by means of Observations on the Moon's greatest Altitude. 4° 1860
- Spratt, Admiral T. A. B.** Report of Deep Soundings between Malta and the Archipelago in 1856-57, with Remarks on the best Means of obtaining Deep Soundings. *Map.* 8° 1857
- Report on the Delta of the Danube, with Plans and Sections. Folio* 1857
- Remarks on the Comparative Conditions of the different Mouths and Branches of the Danube. *Maps and plans.* [Parly. Rep.] Folio* 1858
- An Investigation on the Effect of the Prevailing Wave Influence on the Nile's Deposits. *Maps.* Folio* 1859
- A Dissertation on the True Position of Pelusium and Farama. *Maps.* Folio* 1859
- Sailing Directions for the Island of Crete or Candia. 8° 1861
- Instructions sur l'île de Crète ou Candie. Traduction par A. le Gras. 8° Paris, 1861
- Travels and Researches in Crete. 2 vols. *Maps and plates.* 8° 1865
- On the Evidences of the rapid Silting in progress at Port Said, the entrance to the Suez Canal. *Maps.* 8° 1870
- A Suggestion for the Improvement of the Entrance to the Mersey. *Map.* 8° 1880
- Report on the Present State of the Navigation of the River Mersey, 1880. *Plans.* 8° 1881
- The same, 1882. *Plan.* 8° 1883

- Spratt, Admiral T. A. B.** The same, 1883. *Chart and plans.* 8° 1884
 — The same, 1884. *Plan.* 8° 1885
 — The same, 1885. *Plan.* 8° 1886
 — Remarks on the Dorian Peninsula and Gulf; with Notes on the Temple of Latona there. *Map.* 4° 1886
 — See United Kingdom, A, Hydrogr. Off. Publ.: Appendix 2.
 — and Prof. E. Forbes. Travels in Lycia, Milyas, and the Cilyratis. 2 vols. *Map and plates.* 8° 1847
- Sprecher von Bernegg, Hektor.** Die Verteilung der bodenständigen Bevölkerung in Rheinischen Deutschland im Jahre 1820. Ein Beitrag zur Methodik der Dichtigkeitskarten und zur Anthropogeographie des südwestlichen und westlichen Deutschland. *Map.* 8°
Göttingen, 1887
- Sprengel, M. C.** Geschichte der wichtigsten geographischen Entdeckungen bis zur Ankunft der Portugiesen in Japan, 1542. 12° *Halle, 1792*
 — See Ehrmann.
- Sprent, C. P.** See Scott, J. R.
- Sproat, Gilbert Malcolm.** Scenes and Studies of Savage Life. *Plate.* 8° 1868
- Spruce, Richard.** Report on the Expedition to procure Seeds and Plants of the Cinchona Succirubra, or Red Bark Tree [in Ecuador]. 8° 1861
 — Notes on the Valleys of Piura and Chira in Northern Peru, and on the Cultivation of Cotton therein. 8° 1864
 — On the River Purús, a tributary of the Amazon. 8° 1864
 — Palmæ Amazonicæ, sive Enumeratio Palmarum in itinere suo per regiones Americæ æquatoriales lectarum. 8° [1871]
- Spry, W. J. J.** The Cruise of Her Majesty's ship "Challenger": Voyages over many Seas, Scenes in many Lands. *Map and plates.* 8° 1876
- Sprye, Capt. Richard.** Commerce with Western and Interior China, Thibet and Tartary, across British Pegue from the Port of Rangoon to Esmok on the South-Western Frontier of China Proper; with Introduction and Notices by the Press. Royal 8° [*Privately printed*] 1860
 — The Western Inland-Provinces of China Proper, Geographically and Commercially considered in connection with British-Eastern-Pegue and the Port of Rangoon. *Map.* 8°
 [*Privately printed*] 1862
 — Commerce with Western and Central China, Thibet, and Tartary. Introduction to Notices by the Press [and various Press Notices.] 4° [1868]
 — The Sprye Route to Western China. [A Cutting from *The Engineer* of 24th December 1869.] *Map.* Small 8° 1869
- Sprye, Captain Richard, and R. H. F. Sprye.** Aerial Telegraph to Hong-Kong and the Open Ports of China, and a New Commerce with the vast West of that Empire across Eastern-Pegue from Rangoon. 8° [*Privately printed*] 1862
- Sprye, R. H. F. and C. H. F.** The British and China Railway, from H.M. Port of Rangoon, in the Bay of Bengal, through Pegue and Burmah to the Yunnan Province of China, with Loop-Lines to Siam and Cambogia, Tonquin and Cochin-China. *Map.* Royal 8° 1858
- Spurway, Thomas.** See Gottfried; Purchas, Vol. 1, Book 5; Appendix 1.
- Squier, E. G.** Antiquities of the State of New York. Being the Results of Extensive Original Surveys and Explorations, with a Supplement on the Antiquities of the West. *Plates.* 8°
Buffalo, N. Y., 1851
 — Travels in Central America, particularly in Nicaragua; with Descriptions of its Aboriginal Monuments, Scenery, and People, their Languages, Institutions, Religions, &c. 2 vols. *Maps and coloured plates.* 8° *New York, 1853*
 — Honduras Inter-oceanic Railway: Preliminary Report. *Maps.* 8°
New York, 1854
 — Do. Supplementary Report. 8° 1856
 — Notes on Central America, particularly the States of Honduras and San Salvador, their Geography, Topography, Climate, &c., and the proposed Honduras Inter-Oceanic Railway. *Maps and plates.* 8° *New York, 1855*
 — Collection of Rare and Original Documents and Relations concerning the Discovery and Conquest of America, chiefly from the Spanish Archives; published in the Original, with Translations, Illustrative Notes, Maps, and Biographical Sketches. No. 1. Square 8°
New York, 1860
 — Honduras: Descriptive, Historical, and Statistical. *Map.* 8° 1870
 — The Primeval Monuments of Peru compared with those in other parts of the World. 8° 1870
 — Observations on the Geograpy and Archæology of Peru. 8° 1870
 — Peru. Incidents of Travel and Exploration in the Land of the Incas. *Plates.* 8° 1877
 — Nicaragua: its People, Scenery, Monuments, Resources, Condition, and Proposed Canal. *Map and illustrations.* 8°
New York, 1860
- Squier, M. F.** Travels in Central America, including Accounts of some Regions unexplored since the Conquest. From the French of the Chevalier Arthur Morelet; Introduction and Notes by E. G. Squier. *Map and plates.* 8° 1871

- Squire, Col.** See Walpole, Turkey, Appendix 1.
- Squire, Jane.** Proposal to determine our Longitude. Small 4° 1742
- Stache, G.** Die projectirte Verbindung des Algerisch-tunesischen Chott-Gebietes mit dem Mittelmeere. 8° Vienna, 1875
— See "Novara."
- Stack, E.** Six Months in Persia. 2 vols. Maps. 12° 1882
- Stade, Hans.** See Hakluyt Soc. Publ., Vol. 51; Gottfried; Ternaux-Compans, Vol. 3: Appendix 1.
- Stählin, J. von.** An Account of the New Northern Archipelago lately discovered by the Russians in the Seas of Kamtschatka and Anadir. Translated from the German Original: also a Narrative of the Singular Adventures of Four Russian Sailors who were cast away on the Desert Island of East-Spitzbergen. By P. L. Le Roy. Translated from the German original. 8° 1774
- Stahlberger, E.** Die Ebbe und Fluth in der Rhee von Fiume. Diagrams. 4° Budapest, 1874
- Stainbank, H. E.** Coffee in Natal, its Culture and Preparation. Small 8° 1874
- Stairs, Capt.** See Moloney.
- Stallbrass, E.** On Deep-Sea Sounding in connection with Submarine Telegraphy. Plates. 8° 1887
- Stanford, C.** Catalogue of the Geological Maps, Sections, and Memoirs of the Geological Survey of Great Britain and Ireland, under the Superintendence of Sir Roderick I. Murchison. 8° N.D.
- Stanford, E.** Stanford's Compendium of Geography and Travel, based on Hellwald's "Die Erde und ihre Völker." Maps and plates. 8°
Europe. By F. W. Rudler and Geo. G. Chisholm. Edited by Sir Andrew C. Ramsay; with Ethnological Appendix by A. H. Keane. 1885
Asia. With Ethnological Appendix by Augustus H. Keane; edited by Sir Richard Temple. 1882
The same. 2nd edition 1886
Africa. Edited and extended by Keith Johnston; with Ethnological Appendix by A. H. Keane. 1878
The same, by the late Keith Johnston. Revised and corrected by E. G. Ravenstein; with Ethnological Appendix by A. H. Keane. 4th edition 1884
North America. Edited and enlarged by Prof. F. V. Hayden and Prof. A. R. C. Selwyn. 1883
Central America, the West Indies, and South America. Edited and extended by H. W. Bates, with Ethnological Appendix by A. H. Keane. 1878
The same. 3rd edition 1885
- Stanford E.—continued.**
Australasia. Edited and extended by Alfred R. Wallace . . . ; with Ethnological Appendix by A. H. Keane. 1879
The same. 4th edition. 1884
The same. (New issue.) Australasia, Vol. 1; Australia and New Zealand. By Alfred R. Wallace. 1893
— A Catalogue of Maps, Atlases, Books, and other Publications issued or sold by Edward Stanford. 8° 1890
- Stanley, Arthur Penrhyn.** Sinai and Palestine in connection with their History. 4th edition. Maps. 8° 1857
— The Mission of the Traveller. [Funeral Sermon on Dr Livingstone: from *Good Words*.] 8° 1874
— See Morrison; Whitty.
- Stanley, Bishop Edward.** Heads for the Arrangement of Local Information in every Department of Parochial and Rural Interest. 8° 1848
- Stanley, H.** Chinese Manual, with Commentary or Explication: Recueil de Phrases Chinoises, composées de quatre Caractères, et dont les Explications sont rangées dans l'ordre Alphabétique Français. Chinese, French, and English. Folio 1854
- Stanley, Hon. H. E. J.** See Stanley of Alderley, Lord.
- Stanley, H. M.** How I found Livingstone: Travels, Adventures, and Discoveries in Central Africa; including Four Months' Residence with Dr Livingstone. Maps and plates. 8° 1872
— The same. 2nd edition 1873
— Coomassie and Magdala: the Story of Two British Campaigns in Africa. Maps and plates. 8° 1874
— Through the Dark Continent; or, The Sources of the Nile around the great Lakes of Equatorial Africa, and down the Livingstone River to the Atlantic Ocean. 2 vols. Maps and plates. 8° 1878
— The same. Small 8° 1880
— The Congo, and the Founding of its Free State: a Story of Work and Exploration. 2 vols. Maps and illustrations. 8° 1885
— The Story of Emin's Rescue as told in H. M. Stanley's Letters. Published with Mr Stanley's permission, and edited by J. Scott Keltie. Map. 12° 1890
— In Darkest Africa; or, The Quest, Rescue, and Retreat of Emin, Governor of Equatoria. 2 vols. Maps and illustrations. 8° 1890
— The same. 2 vols. 4° 1890

- Stanley, H. M.** Mr H. M. Stanley's March through the Great Forest Region of Central Africa, from the Congo to the Nile Lakes; with Sketches and Descriptions by Officers of the Emin Relief Expedition. Special Number of the *Illustrated London News*. Folio 1890
- Slavery and the Slave Trade in Africa. (From *Harper's Magazine*, March 1893.) *Illustrations*. 8° 1893
- See Casdagli; Glave; Jephson; Montefiore; Parke, T. H.; Peters; Rowlands; Schynse; Troup; Wauters; Werner; Yule and Hyndman.
- Stanley, J. M.** Catalogue of the Portraits of North American Indians, with his Sketches of Scenery, &c. 8°
Washington, 1852
- Stanley of Alderley, Lord.** See Hakluyt Soc. Publ., Vols. 35, 39, 42, 49, 52, 64: Appendix 1.
- Stanley, William Ford.** Experimental Researches into the Properties and Motions of Fluids, with Theoretical Deductions therefrom. *Illustrations*. 8° 1881
- Stansbury, Howard.** Exploration and Survey of the Valley of the Great Salt Lake of Utah, including a Reconnoissance of a New Route through the Rocky Mountains. *Maps and plates*. 8°
Philadelphia, 1852
- Stanton, R. B.** Availability of the Cañons of the Colorado River of the West for Railway purposes. *Map and plates*. 8° [1892]
- Starke, Mariana.** Information and Directions for Travellers on the Continent. 8° 1829
- Statkowiak, B.** Problèmes de la Climatologie du Caucase. 8° *Paris*, 1879
- Statter, Dover.** The Decimal System as a whole in its relation to Time, Measure, Weight, Capacity, and Money in unison with each other. *Diagram*. 8° 1856
- Stanber, Anton.** Das Studium der Geographie in und ausser der Schule. 8°
Augsburg, 1888
- Standinger, Paul.** Im Herzen der Haussaländer: Reise im westlichen Sudan nebst Bericht über den Verlauf der Deutschen Niger-Benue Expedition, sowie Abhandlungen über klimatische, naturwissenschaftliche, und ethnographische Beobachtungen in den eigentlichen Haussaländern. *Map*. Large 8°
Berlin, 1889
- The same. 2nd edition. *Map*. Large 8°
Leipzig, 1891
- Stanton, Sir George Thomas.** An Authentic Account of an Embassy . . . to the Emperor of China; including cursory Observations made, and Information obtained, in Travelling through that Ancient Empire, and a small part of Chinese Tartary; together with a Relation of the Voyage . . . to the Yellow Sea and Gulf of Peking. 2 vols. *Portrait*. 4°, and folio Atlas 1797
- Narrative of the Chinese Embassy to the Khan of the Tourgouth Tartars, 1712-15. By the Chinese Ambassador, and published, by the Emperor's authority, at Peking. Translated from the Chinese, and accompanied by an Appendix of miscellaneous translations. *Map*. 8° 1821
- Miscellaneous Notices relating to China, and on Commercial Intercourse with that Country. 8° 1822-50
- Notes of Proceedings and Occurrences during the British Embassy to Peking in 1816. 8°
[Privately printed], *Havant*, 1824
- See Pelham, Vol. 1: Appendix 1.
- Stavorinus, J. S.** Voyage par le Cap de Bonne-Espérance et Batavia, à Samarang, à Macassar, à Amboine, et à Surate, en 1774-78. 3 vols. *Maps and plates*. 8° *Paris*, 1800
- See Pinkerton, Vol. 11: Appendix 1.
- Stebnitzky, J.** Ueber die geographische Lage und die absolute Höhe der Stadt Teheran. [Translated from the Russian, by A. Moritz.] 4° N.P., N.D.
- Stecker, A.** See Rohlf's.
- Stedman, Capt. J. G.** Narrative of a Five Years' Expedition against the Revolted Negroes of Surinam, in Guiana, on the Wild Coast of South America, from 1772 to 1777; elucidating the History of that country and describing its Productions, with an Account of the Indians of Guiana and Negroes of Guinea. 2 vols. *Maps and plates*. 4° 1796
- Steedman, Andrew.** Wanderings and Adventures in the Interior of South Africa. 2 vols. *Maps and plates*. 8° 1835
- Steel, R.** See Kerr, Vol. 9; Purchas, Vol. 1, Book 4: Appendix 1.
- Steel, W. G.** A Visit to Crater Lake, the Proposed National Park. (From *The West Shore* for March 1886.) 8°
Portland, Or., 1886
- The Mountains of Oregon. *Plates*. 8°
Portland, Or., 1890
- Steen, Aksel S.** See Polar, Arctic, G: Appendix 2.
- Steenis, Hendrik Cornelis.** Journaal wegens de . . . Reys-tocht met het Oorlogschip Hiet Huys en't Bosch, 1751. Small 4° *Amsterdam*, N.D.
- Steenstrup, Japetus.** Zeni'ernes Reiser i Norden. En Kritisk Fremstilling af det sidste tjaars vigtige bidrag til Forstaaelsen af Venetianerne Zeni's ophold i Norden fra 1391 til 1405. *Map and facsimiles*. 8° *Copenhagen*, 1883

- Steenstrup, Japetus.** *Les Voyages des Frères Zeni dans le Nord. Facsimiles.* 8° *Copenhagen, 1884*
- Steenstrup, J. J. S.** *Et Blik paa Natur- og Oldforskningens Forstudier til Besvarelsen af Spørgsmaalet om Menneskelegets tidligste Oprøden i Europa. Plate.* 8° *Copenhagen, 1865*
- Steenstrup, K. J. V.** *Om de Kulførende Dannelser paa Æn Disko, Hareöen, og Syd-Siden af Nûg-suak's Halvöen i Nord-Grönland. Map and plates.* 8° *Copenhagen, 1874*
- *Ur Kongliga Bibliotekets Handskriftsamling: 2. Bemærkninger til et gammelt Manuskriptkaart over Grönland. Plate.* 8° [*Stockholm, 1887*]
- Steere, Bishop E.** *A Walk to the Nyassa Country.* 12° *Zanzibar, 1876*
- *Swahili Exercises. Compiled for the Universities Mission to Central Africa.* 12° 1882
- *See Heanley.*
- Stefani, Prof. Carlo de, Dr C. J. Forsyth Major, and William Barbey.** *Samos: Etude géologique, paléontologique, et botanique; avec treize planches par Ch. Cuisin.* 4° *Lausanne, 1891*
- Stefano, Hieronimo di Santo.** *See* Hakluyt Soc. Publ., Vol. 22; Ramusio, Vol. 1: Appendix 1.
- Stein, Christian G. D.** *Handbuch der Geographie und Statistik für die gebildeten Stände; nach den neueren Ansichten, bearbeitet von F. Hörschelmann.* 3 vols. 8° *Leipzig, 1833-34*
- **and F. Hörschelmann.** *Handbuch der Geographie und Statistik für die gebildeten Stände. Neu arbeitet unter Mitwirkung mehrerer Gelehrten, von Dr J. E. Wappäus.* 7th edition. 4 vols. (11 parts) in 9. 8° *Leipzig, 1855-68*
- Stein, —.** *See* Choroschchin.
- Steinberger, A. B.** *Report upon Samoa or the Navigator's Islands.* 8° *Washington, 1874*
- Steindachner, F.** *See* "Novara."
- Steinen, Karl von den.** *Durch Central-Brasilien: Expedition zur Erforschung des Schingü im Jahre 1884. Maps and illustrations.* Large 8° *Leipzig, 1886*
- *Zweite Schingü Expedition, 1887-88. Die Bakairi-Sprache . . . Mit Beiträgen zu einer Lautlehre der Karai-bischen Grundsprache. Frontispiece.* 8° *Leipzig, 1892*
- Steiner, J.** *Der Reise-Gefährte durch die Oesterreichische Schweiz, oder das Ober-Ennsische Salzkammergut.* 12° *Linz, 1829*
- Steinschneider, M.** *Die Hebraeischen Handschriften der K. Hof- und Staatsbibliothek in Muenchen.* 8° *Munich, 1875*
- Steinthal, H.** *Die Mande-Neger-Sprachen, psychologisch und phonetisch betrachtet.* 8° *Berlin, 1867*
- Steinwenter, A.** *Versuch einer zusammenhängenden Darstellung des Stromsystems des obern Nil. Map.* 8° *Marburg, 1875*
- Stellers, Georg Wilhelm.** *Beschreibung von dem Lande Kamtschatka, dessen Einwohnern, deren Sitten, Nahmen, Lebensart, und verschiedenen Gewohnheiten, herausgegeben von J. B. S. Miz.* and plates. 8° *Frankfurt, 1774*
- Stendhall, Count de.** *Rome, Naples, and Florence in 1817.* 8° 1818
- Stephen, Leslie.** *See* General, Biography: Appendix 2.
- Stephen, Rev. Leslie.** *See* Galton. *Vacation Tourists.*
- Stephens, John L.** *Incidents of Travel in Egypt, Arabia Petraea, and the Holy Land.* 8° [*? 1836*]
- *The same. ("By George Stephens.")* New edition. 2 vols. 8° 1838
- *Incidents of Travel in Central America, Chiapas, and Yucatan.* 2 vols. *Map and plates.* 8° 1842
- *Incidents of Travel in Yucatan.* 2 vols. *Map and plates.* 8° 1843
- Stephens (or Stevens), Satchverel.** *See* Knox's New Coll., Vol. 5, p. 608: "The World Displayed," Vol. 19: Appendix 1.
- Stephens, Thomas.** *Madoc: an Essay on the Discovery of America by Madoc ap Owen Gwynedd, in the 12th Century.* 8° 1893
- Stephens, Thomas.** *See* Stevens.
- Stephenson, Sir Macdonald.** *Railways in China. Report upon the Feasibility and most effectual means of introducing Railway Communication into the Empire of China. Map. Folio* 1864
- Stern, Henry A.** *Wanderings among the Falashas in Abyssinia; together with a Description of the Country and its various Inhabitants. Map and plates.* 8° 1862
- Sternberg, C. G. von.** *Reise durch Tyrol in die Oesterreichischen Provinzen Italiens. Plates.* 4° *Vienna, 1811*
- Sterndale, R. A.** *Sconce, or Camp Life on the Satpura Range, a Tale of Indian Adventure. Map and plates.* 8° 1877
- Sterrett, J. R. Sitlington.** *An Epigraphical Journey in Asia Minor. [Archæological Institute of America: Papers of the American School of Classical Studies at Athens, Vol. 2, 1883-84.] Maps.* 8° *Boston, Mass., 1888*
- *The Wolfe Expedition to Asia Minor.* The same. Vol. 3, 1884-85. *Maps.* 8° *Boston, Mass., 1888*
- Stetson, G. R.** *The Liberi in Republic as it is.* 8° *Boston, Mass., 1851*

- Stewart, Lieut. C. J.** A Short Account of the Chootas, a Tribe inhabiting portions of the Valley of the Hubb and of the Country adjacent to the Western Frontier of Scinde. *Map and plates.* [Bombay Records, No. 5, N.S.] Royal 8° *Bombay, 1854*
- Stewart, James.** Notes on Ceylon and its Affairs, with Observations on the Antiquity of Point de Galle, and on the Pearl Fishery. *Map and plate.* 8° *Privately printed, 1862*
- Steub, Ludwig.** Ueber die Urbewohner Rätien und ihren Zusammenhang mit den Etruskern. 8° *Munich, 1843*
- Stuedner, —.** See Heuglin.
- Stevani, W. Barnes.** Colonel Grambschefskey's Pamir Explorations and the Indian Government. *Portrait.* Large 8° *N.D.*
- Colonel Grambschefskey's Expeditions in Central Asia, and the Recent Events on the Pamirs. *Map.* Large 8° *N.D.*
- See Grambschefskey.
- Stevens, B. F.** See Columbus.
- Stevens, C. Ellis.** The City, a Study, with practical bearings. 2nd edition. 8° *New York, N.D.*
- Stevens, G. S.** Report: Aden, 20th February 1880. *Map.* Folio* 1880
- The same. 27th September 1880. *Maps.* Folio* 1880
- Stevens, Henry.** Historical and Geographical Notes, 1453-1530. *Maps.* 8° *New Haven, Conn., 1869*
- Sebastian Cabot—John Cabot=0. 12° *Boston, Mass., 1870*
- Bibliotheca Geographica et Historica; or, A Catalogue . . . of rare and valuable Ancient and Modern Books, Maps . . . &c., illustrative of Historical Geography and Geographical History, &c. Part 1. *Frontispiece.* 8° 1872
- The Dawn of British Trade to the East Indies, as Recorded in the Court Minutes of the East India Company, 1599-1603. Containing an Account of the Formation of the Company; the First Adventure, and Weymouth's Voyage in Search of the North-West Passage. Now first printed from the Original Manuscript, by Henry Stevens of Vermont. With an Introduction by Sir George Birdwood. 8° 1886
- See Schöner.
- Stevens, John.** See Herrera, A. de
- Stevens, J. J.** Report of Exploration of a Route for the Pacific Railroad, near the Forty-seventh and Forty-ninth Parallels, from St Paul to Puget Sound. *Maps.* 8° *Washington, 1854*
- See United States, II, c: Appendix 2.
- Stevens, Sacheverel.** See Stephens.
- Stevens, Samuel.** Directions for Collecting and Preserving Specimens of Natural History in Tropical Climates. 8° *N.D.*
- Stevens, S.** The New Route of Commerce by the Isthmus of Tehuantepec. *Maps.* 8° 1871
- The New Route of Commerce by the Isthmus of Tehuantepec: Argument demonstrating the advantages which the Tehuantepec possesses over all other Routes across the American Isthmus. 8° [New York] 1872
- Stevens, Thomas.** Around the World on a Bicycle, from San Francisco to Teheran. *Illustrations.* 8° 1887
- Around the World on a Bicycle, from Teheran to Yokohama. *Illustrations.* 8° 1888
- Stevens, Thomas.** See Astley, Vol. 1; Hakluyt, Vol. 2; Kerr, Vol. 7; Purchas, Vol. 1, Book 3, Vol. 2, Book 9: Allgemeine Historie, Vol. 1: Appendix 1.
- Stevenson, James.** Notes on the Country between Kilwa and Tanganika. *Maps.* 8° *Glasgow, 1877*
- The Civilisation of South-Eastern Africa, including remarks on the approach to Nyassa by the Zambesi, and Notes on the Country between Kilwa and Tanganika. 3rd edition. *Maps.* 8° *Glasgow, 1877*
- The Water Highways of the Interior of Africa, with Notes on Slave-Hunting and the Means of its Suppression. *Maps.* 8° *Glasgow, 1883*
- The Arabs in Central Africa and at Lake Nyassa, with Correspondence with H.M. Secretary of State for Foreign Affairs on the attitude of Portugal. *Maps.* 8° *Glasgow, 1888*
- The Arab in Central Africa. *Map.* 8° *Glasgow, 1888*
- Stevenson, William.** General View of the Agriculture of the County of Surrey. *Map.* 8° 1809
- Stevenson, W.** See Kerr, Vol. 18: Appendix 1.
- Stevenson, W. B.** Historical and Descriptive Narrative of Twenty Years' Residence in South America. 3 vols. *Plates.* 8° 1825
- Stewardson, Henry C.** See Turkey in Asia, B, Palestine: Appendix 2.
- Stewart, Charles.** History of Bengal, from the first Mohammedan Invasion until the virtual Conquest by the English, A.D. 1757. *Map.* 4° 1813
- See Timūr.
- Stewart, C.** See Mirza Abu Taleb Khan.
- Stewart, C. S.** A Visit to the South Seas, in the United States ship "Vincennes," during the years 1829 and 1830; including Scenes in Brazil, Peru, Manilla, the Cape of Good Hope, and St Helena, 2 vols. *Plates.* 8° 1832

- Stewart, Lieut-Col. D. H.** Report on the Soudan. [Parly. Rep.] *Map.* Folio* 1883
- Stewart, Dr James.** See Africa, General, D: Appendix 2.
- Stewart, J.** On the Zambesi. 8* N.D.
- Stibbs, Capt. Bartholomew.** See Astley, Vol. 2; Allgemeine Historie, Vol. 3: Appendix 1.
- Stier, H. C. G.** See Gama, Vasco da.
- Stierlin, R.** Alpen-Ansicht vom Gurten bei Bern. 8* *Berne*, 1868
- Stiffe, Capt. A. W.** Survey of the Mouth of the Indus, in March 1867. Folio* N.D.
— The same. Folio* 1877
— Baluchistan Province of Las Baila: Journal of a Visit to Baila *vid* Soumiyani, in March 1878. Folio* [1885]
— See United Kingdom, A, Hydrogr. Off. Publ.; and India Return of Wrecks, &c.: Appendix 2.
- Stillman, J. D. B.** Seeking the Golden Fleece: a Record of Pioneer Life in California; to which is annexed Footprints of Early Navigators, other than Spanish, in California; with an Account of the Voyage of the schooner "Dolphin." *Plates.* 8* *San Francisco*, 1877
- Stirling, A.** An Account, Geographical, Statistical, and Historical, of Orissa Proper, or Cuttack. In Two Parts: Part 1—General Description, Boundaries (Ancient and Modern), Soil, Productions, Geography, Rivers, Towns, &c.; Part 2—Chronology and History. MS. Folio
— The same. Letterpress copy. *Plates.* 4* N.P., N.D.
- Stirling, V. H.** See Marsh, J. W.
- Stirton, Dr J.** Cryptogamic Flora of the West of Scotland. Published for the British Association Meeting, 1876. 12* *Glasgow*, 1876
— See United Kingdom, K: Appendix 2.
- Stizenberger, E.** Index Lichenum Hyperboreorum. 12* *St Gall*, 1876
- Stockdale, F. W. L.** A Concise Historical and Topographical Sketch of Hastings, Winchelsea, and Rye, including also several other places in the vicinity of those ancient towns. *Plates.* 8* 1817
- Stocks, J. E.** Practical Remarks on the Plants of Sind, and the uses of certain Wild Plants in Medicine, the Arts, and Domestic Economy. [Bombay Records, No. 17, N.S.] Royal 8* *Bombay*, 1855
— See Burton, R. F.
- Stockwell, G. S.** The Republic of Liberia, its Geography, Climate, Soil, and Productions, with a History of its Early Settlement. 12* *New York*, 1868
- Stocqueler, J. H.** Fifteen Months' Pilgrimage through Untrodden Tracts in Khuzistan and Persia, in 1831-32, in a Journey from India to England through parts of Turkish Arabia, Armenia, Russia, and Germany. 8* 1832
— The Overland Companion, being a Guide for the traveller to India *via* Egypt. 12* 1850
- Stoddart, J.** The Meteorology of Ceylon in 1883, and Average Results from 1869. 4* [1884]
- Stoddart, Col.** See Wolff, J.
- Stoffel, Col. Baron.** See United Kingdom, G, War Office Publications: Appendix 2.
- Stok, J. P. van der.** See Van der Stok.
- Stokes, Prof. G. G.** See Symons, G. J.
- Stokes, H. J.** An Historical Account of the Belgaum District in the Bombay Presidency. [Bombay Records, No. 115, N.S.] Royal 8* *Bombay*, 1870
- Stokes, Capt. J. Lort.** Discoveries in Australia, with an Account of the Coasts and Rivers Explored and Surveyed during the Voyage of H.M.S. "Beagle" in 1837-43; also a Narrative of Capt. Owen Stanley's Visits to the Islands in the Arafura Sea. 2 vols. *Maps and plates.* 8* 1846
- Stokes, Robert.** Regulated Slave Trade: Evidence given before the Select Committee of the House of Lords in 1849. *Plate.* 8* 1851
- Stolberg, F. L. Graf zu.** Reise in Deutschland, der Schweiz, Italien, und Sicilien. 3 vols. 8* *Leipzig*, 1794
— See Pelham, Vol. 2: Appendix 1.
- Stoliczka, F.** A Brief Account of the Geological Structure of the Hill Ranges between the Indus Valley in Ladak and Shah-i-dula on the Frontier of Yarkand Territory. 8* *Calcutta*, 1874
— Geological Notes on the Route traversed by the Yarkand Embassy from Shah-i-dula to Yarkand and Kashgar. 8* *Calcutta*, 1874
— Geological Observations made on a Visit to the Chaderkul, Thian Shan Range. 8* *Calcutta*, 1874
— See "Novara;" also India, C, Palaeontologia Indica: Appendix 2.
- Stoll, Otto.** Zur Ethnographie der Republik Guatemala. *Map.* 8* *Zürich*, 1884
— Guatemala, Reisen und Schilderungen aus den Jahren 1878-83. *Maps and illustrations.* 8* *Leipzig*, 1886
- Stolpe, M.** See Sweden, Geologiska Undersökning: Appendix 2.
- Stolpyanski, N.** "Narodnaya Azbuka." [Russian Primer.] 12* *St Petersburg*, 1872
- Stolze, F., and F. C. Andreas.** Die Handelsverhältnisse Persiens. (Ergänzungsheft, 77 — Petermann's Mittheilungen). *Map.* 4* *Gotha*, 1885

- Stoep, Octavius C.** A Few Months in New Guinea. *Maps and plates.* 8° 1880
- Stoep, Olivia M.** Tenerife and its Six Satellites; or, the Canary Islands, Past and Present. 2 vols. *Maps and illustrations.* 8° 1887
- Stonchewer-Cooper, H.** Coral Lands. 2 vols. *Photographs.* 8° 1880
— See Ross, Mars.
- Stoneman, John.** See Purchas, Vol. 4, Book 10: Appendix 1.
- Stoep's** Dunedin and Invercargill Commercial, Municipal, and General Directory; Otago and Southland Gazetteer, Almanac, and Companion for 1886. *Maps.* Small 8° Dunedin, N.Z., 1886
- Stoney, Capt. H. Butler.** Residence in Tasmania; with a Descriptive Tour through the Island, from Macquarie Harbour to Circular Head. *Map and plates.* 8° 1856
— Victoria; with a Description of its principal cities Melbourne and Geelong, and Remarks on the Present State of the Colony, including an Account of the Ballarat Disturbances. *Maps and plates.* 8° 1856
- Stoppani, Antonio.** Carattere Marino dei grandi Anfiteatri Morenici dell' alta Italia. Estratto dall' opera Geologia d'Italia per A. Stoppani e Gaetano Negri compresa nella grande pubblicazione: L'Italia sotto l'aspetto Fisico, Storico, Letterario, Artistico, ecc.: Opera divisa in tre parti: Il dizionario corografico dell' Italia, I trattate scientifici sull' Italia, e l'Atlante Geografico, Storico, ecc., dell' Italia. *Maps and illustrations.* Large 8° Milan, 1877
- Story, John.** See Churchill, Vol. 7: Appendix 1.
- Story, W.** See Victoria, C: Appendix 2.
- Stott, J. G.** The Killin Hills, by J. G. Stott. Tables giving all the Scottish Mountains exceeding 3,000 feet in height, by H. T. Munro. 8° N.D.
- Stout, B.** Narrative of the Loss of the ship "Hercules," on the Coast of Caffraria, the 16th of June 1796; also a Circumstantial Detail of his Travels through the Southern Deserts of Africa and the Colonies, to the Cape of Good Hope; with an Introductory Address to the Rt. Honourable John Adams. 8° 1798
- Stow, G. W.** See Jones, T. Rupert.
- Stow, John.** A Hermit's Idea that the Stars are the Homes of the Heavenly Hosts, &c., &c. 4° 1862
- Stow, J. P.** South Australia, its History, Productions, and Natural Resources. *Maps, plan, and illustrations.* 8° Adelaide, 1883
— The same. 2nd edition. 8° Adelaide, 1884
- Strabo.** Strabonis de Situ Orbis. Vol. 1. 24° Leyden, 1557
— Strabonis Rerum Geographicarum, Libri XVII.; accedunt huic editioni, ad Casaubonianam iii expresse, notæ integre G. Xylandri, Is. Casauboni, F. Morellii, J. Palmerii; selectæ vero excerptis P. Merulæ, J. Meursii, P. Cluverii, L. Holstenii, C. Salmasii, S. Bocharti, Is. Vossii, E. Spanhemii, C. Cellarii aliorumque; subjiciuntur Chrestomathix Græc. et Lat. 2 vols. Folio Amsterdam, 1707
— Strabonis Rerum Geographicarum, Libri XVII., Græce et Latine, cum variorum, præcipue Casauboni, animadversionibus, juxta Editionem Amstelodamensem. Codicum MSS. collationem, Annotationes, et Tabulas Geographicas, adjecit T. Falconer; subjiciuntur Chrestomathix Gr. et Lat. 2 vols. *Maps.* [Large paper.] Folio Oxford, 1807
— Strabon's Erdbeschreibung in siebenzehn Büchern . . . Verdeutsch von Christoph Gottlieb Groskurd. 4 vols. 8° Berlin and Stettin, 1831-34
— Strabonis Geographica, recensuit, Commentario Critico instruxit, Gustavus Kramer. 3 vols. 8° Berlin, 1844
— Geography of Strabo. Literally translated, with Notes, by H. C. Hamilton and W. Falconer. 3 vols. 12° 1854-57
— See Dubois; Tozer.
- Strachan, Capt. John.** Explorations and Adventures in New Guinea. *Portrait, maps, and illustrations.* 8° 1888
- Strachan, R.** Principles of Weather Forecasts and Storm Prevision. 2nd edition. 8° 1868
— On the Weather of Thirteen Autumns, Winters, Springs, and Summers; and on the Annual Means of Thirteen Years' Observations at London. [Extract from *Quarterly Journal of Meteorological Society*, ii.] *Chart.* 8° N.D.
— Results of Meteorological Observations made at Asuncion, Paraguay. 8° [1885]
- Strachey, Capt. Henry.** Narrative of a Journey to the Lakes Cho-Lagan or Rákas Tal, and Cho-Mapan or Mánasaróvar, and the Valley of Pruang, in Tibet, in 1846. *Map.* 8° Calcutta, 1848
— Physical Geography of Western Tibet. *Map.* 8° 1854
- Strachey, John.** Observations on the different Strata of Earths and Minerals, more particularly of such as are found in the Coal Mines of Great Britain. *Plate.* Small 4° 1727
- Strachey, J.** Notes regarding the trade of the Moradabad District. [Records, N.W. Prov., Part 22.] Royal 8° Agra, 1855
- Strachey, Sir John.** India. *Map.* 8° 1888

- Strachey, Gen. R.** Introductory Lecture on Scientific Geography. 8° 1877
— Lectures on Geography, delivered before the University of Cambridge, during the Lent Term 1888. Crown 8° 1888
- Strachey, William.** See Hakluyt Soc. Publ., Vol. 6; Purchas, Vol. 4, Book 9: Appendix 1.
- Strahan, G.** See India, F, c, Trigonometrical Survey: Appendix 2.
- Strahl, Philipp.** See Mouraviev.
- Strahlenberg, Philipp Johann von.** Das nord- und ostliche Theil von Europa und Asia, in so weit solches das gantze Russische Reich mit Sibirien und der grossen Tatarey in sich begreiffet, in einer historisch-geographischen Beschreibung der alten und neuern Zeiten . . . vorgestellt. Nebst einer. . . Tabula Polyglotta von zwey und dreissigerley Arten Tatarischer Völcker Sprachen und einem Kalmuckischen Vocabulario, &c. *Map and plates.* 4° *Stockholm*, 1730
— An Historico-Geographical Description of the North and Eastern Parts of Europe and Asia; but more particularly of Russia, Siberia, and Great Tartary, . . . with Table of the Dialects of thirty-two Tartarian Nations, and a Vocabulary of the Kalmuck-Mungalian Tongue, &c. Square 8° 1738
- Strahorn, R. E.** To the Rockies and Beyond, or a Summer on the Union Pacific Railroad and Branches: Saunterings in the popular Health, Pleasure, and Hunting Resorts of Nebraska, Dakota, Wyoming, Colorado, Utah, Idaho, Oregon, Washington, and Montana, &c. *Plates.* 8° *Omaha*, 1879
- Stralisky, J.** Account of the Survey of the Russian Empire during the Reign of the Emperor Alexander II. [In Russi.n.] 4° *St Petersburg*, 1874
- Strangford, Viscountess.** The Eastern Shores of the Adriatic in 1863; with a Visit to Montenegro. *Plates.* 8° 1864
- Strauss, Johann Jansen.** Reise durch Italien, Griechenland, Liefland, Moskau, die Tatarei, Medien, Persien, die Türkei, Japan, und Ostindien; worin ausser den Schicksalen des Verfassers, die Merkwürdigkeiten, Lebensarten, Sitten, und Gebräuche der durchreis'ten Länder beschrieben werden; angefangen im 1647 und beendigt 1673. 8° *Gotha*, 1832
- Strecker, Wilhelm.** Topographische Mittheilungen über Hoch-Armenien. *Map.* 8° *Berlin*, 1861
- Streeter, Edwin W.** Precious Stones and Gems, their History and distinguishing Characteristics. *Plates.* 8° 1877
— The Great Diamonds of the World. Edited and annotated by Joseph Hatton and A. H. Keane. 8° [1882]
— See Scott and Atkinson.
- Street's Indian and Colonial Mercantile Directory for 1888-89.** *Maps.* Large 8° 1888
- Strehler, Dr.** Bijzonderheden wegens Batavia en deszelfs omstreken; uit het Dagboek, gedurende twee Reizen derwaarts in 1828-30. . . . Uit het Hoogduitsch. 8° *Haarlem*, 1833
- Streich, Victor.** Scientific Results of the "Elder" Exploring Expedition: Geology and Meteorology. *Map and illustrations.* 8° [*Adelaide*, 1893]
- Strelbitsky, J.** Superficie de l'Europe. Publication du Comité Central Russe de Statistique. *Maps.* 4° *St Petersburg*, 1882
- Stretch, Richard H.** Illustrations of the Zygenidæ and Bombycidæ of North America: Vol. 1, Parts 1 to 9. 8° 1872-93.
- Streyc, Daniel.** Beskrivelse over den ö Islandia, fra Polsk oversat af E. M. Thorson; med Anmærkninger af S. Jonasson. 8° *Copenhagen*, 1859
- Strickland, H. E.** On the True Method of Discovering the Natural System in Zoology and Botany. 8° 1840
— Report on the Recent Progress and Present State of Ornithology. 8° 1845
— On Geology in relation to the Studies of the University of Oxford. 8° *Oxford*, 1852
— See Jardine, W.; Murchison.
- Stringer, C. E. W.** Report of a Journey to the Laos State of Nan, Siam. *Map.* Folio° 1888
- Stringer, M.** Opera Mineralia Explicata; or, The Mineral Kingdom within the Dominions of Great Britain display'd: being a compleat History of the Ancient Corporations of the City of London, of and for the Mines, the Mineral and the Battery Works. 8° 1713
- Strobl, Heinrich.** Kreta: eine geographisch-historische Skizze. *Map.* 4° *Munich*, 1875-76
- Ström, Hans.** Physisk og Oeconomisk Beskrivelse over Fogderiet Søndmør, beliggende i Bergens Stift i Norge. 2 parts. *Plates.* 4° *Sorøe*, 1762
- Strong, Fred.** Greece as a Kingdom, or a Statistical Description of that Country, from the arrival of King Otho, in 1833, down to the present time. 8° 1842
- Strong, Capt. John.** See Burney, Vol. 4: Appendix 1.
- Strover, G. A.** Memorandum on the Metals and Minerals of Upper Burnah. Folio° 1873
- Stroza, Peter.** See Purchas, Vol. 1, Book 1: Appendix 1.
- Struckmann, C.** Ueber die Veränderungen in der geographische, Verbreitung der höheren wildlebenden.

Struckmann, C.—*continued.*

Tiere im mittleren Europa und Speciell in Deutschland seit der alten Quartärzeit bis zur Gegenwart. [Incomplete.] Large 8° [Lahr, 1882]

Struve, F. G. W. Table des Positions Géographiques principales de la Russie. 4°

St Petersburg, 1843

— Resultate der in den Jahren 1816 bis 1819 ausgeführten, astronomisch-trigonometrischen Vermessung Livlands. *Maps.* 4° *St Petersburg, 1844*

— Description de l'Observatoire du Poulkova. *Plates.* 4° *St Petersburg, 1845*

— Astronomische Ortsbestimmungen in der Europäischen Türkei, in Kaukasien, und Klein-Asien. 4° *St Petersburg, 1845*

— Ueber den Flächeninhalt der 37 westlichen Gouvernements und Provinzen des Europäischen Russlands. *Plate.* 4° *St Petersburg, 1845*

— Rapport fait à l'Académie Impériale des Sciences sur une Mission Scientifique dont il fut chargé en 1847. 4° *St Petersburg, 1849*

— Exposé Historique des Travaux exécutés jusqu'à la fin de l'Année 1851, pour la Mesure de l'Arc du Méridien, entre Fuglenas 70° 40' et Ismail 45° 20'; suivi de deux Rapports de M. G. Lindhagen sur l'Expédition de Finnmarken, et sur les Opérations de Lapponie. *Maps.* 4° *St Petersburg, 1852*

— Sur la Jonction des Opérations Géodésiques Russes et Autrichiennes, exécutée par ordre des deux Gouvernements. 8° *St Petersburg, 1853*

— Arc du Méridien de 25° 20' entre le Danube et la Mer Glaciale, mesuré, depuis 1816 jusqu'en 1855, sous la Direction de C. de Tenner, N. H. Selander, Chr. Hansteen, et F. G. W. Struve. 2 vols. *Maps and plates.* 4° *St Petersburg, 1857-60*

— Vergleichungen der Wiener Masse mit mehreren auf der Kaiserl. Russischen Hauptsternwarte zu Pulkowa befindlichen Masseinheiten. 8° *Vienna, 1861*

— and O. W. Expédition Chronométrique entre Altona et Greenwich, pour la Détermination de la Longitude Géographique de l'Observatoire Central de Russie. *Plates.* 4° *St Petersburg, 1846*

Struve, H. Landkarten; ihre Herstellung und ihre Fehlergrenzen. 8° *Berlin, 1887*

Struve, Otto W. Détermination des Positions Géographiques de Novgorod, Moscou, Riazan, Lipetsk, Voronège, et Toula. 4° *St Petersburg, 1843*

— Résultats Géographiques du Voyage en Perse en 1838-39. 4° *St Petersburg, 1851*

— Expéditions Chronométriques de 1845 et 1846. 2 parts. 4° *St Petersburg, 1853-54*

Struve, Otto W. Positions Géographiques déterminées en 1847, par le Lieut.-Col. Lemm dans le Pays des Cosaques du Don. *Map.* 4° *St Petersburg, 1855*

— Recueil de Mémoires présentés à l'Académie des Sciences, par les Astronomes de Poulkova, ou offerts à l'Observatoire Central par d'autres Astronomes du Pays. Vol. 2. *Map and plates.* 4° *St Petersburg, 1859*

— Librorum in Bibliotheca Speculae Pulcovensis anno 1858 exeunte contentorum Catalogus Systematicus. Royal 8° *St Petersburg, 1860*

— Ueber einen vom General Schubert an die Akademie gerichteten Antrag, betreffend die Russisch-Scandinavische Meridian-Gradmessung. 8° *1861*

— Uebersicht der Thätigkeit der Nicolai-Hauptsternwarte. *Portrait.* 4° *St Petersburg, 1865*

— Tabulae auxiliares ad Transitus per Planum primum verticale reducendos inservien es. 4° *St Petersburg, 1868*

— Tabulae Quantitatum Bessebianarum, proannis 1875-79. 8° *St Petersburg, 1871*

— Die Beschlüsse der Washingtoner Meridian-Conferenz. 8° *St Petersburg, 1885*

Struys, Jean. Les Voyages de Jean Struys en Moscovie, en Tartarie, en Perse, aux Indes, et en plusieurs autres pais étrangers, &c. 4° *Amsterdam, 1681*

— The same. Par M. G. G. G. 3 vols. *Plates.* 12° *Rouen, 1724*

— The same. Vols. 1 and 3. *Plates.* 18° *Lyons, 1782*

Strzelecki, P. E. de. Physical Description of New South Wales and Van Diemen's Land. *Maps and plates.* 8° *1845*

Stuart, James, and Nicholas Revett. The Antiquities of Athens, and other places in Greece; with the Supplementary Volume by C. Cockerell, W. Kinnard, &c.; together with the Unedited Antiquities of Attica, comprising the Architectural Remains of Eleusis, Rhamnus, Sunium, and Thoricos, by the Society of Dilettanti. 5 vols. *Maps and plates.* Folio *1825-33*

Stuart, J. M'Douall. Journal of an Expedition into the Unexplored Country to the North-West and South-West of Port Augusta, South Australia. *Map.* Folio* *1858*

— Explorations across . . . Australia, 1861-62. *Map.* 8° *Melbourne, 1863*

— Journals of Explorations in Australia, 1858-62, when he fixed the Centre of the Continent and successfully crossed it from Sea to Sea. Edited from Mr Stuart's MS. by W. Hardman. *Portrait, maps, and plates.* 8° *1864*

— See Westgarth.

- Stuart, J. M.** The Ancient Gold Fields of Africa: from the Gold Coast to Mashonaland. *Maps and plates.* 4° N.D.
- Stuart, Lieut. Col.** Journal of a Residence in Northern Persia and the Adjacent Provinces of Turkey. 8° 1854
- Stuart, Villiers.** Nile Gleanings concerning the Ethnology, History, and Art of Ancient Egypt, as revealed by Egyptian Paintings and Bas-Reliefs; with Descriptions of Nubia and its great rock temples to the Second Cataract. *Map and plates.* 8° 1879
- Egypt after the War: being the Narrative of a Tour of Inspection (undertaken last autumn), including experiences among the Natives, with descriptions of their Homes and Habits; in which are embodied Notices of the latest Archeological Discoveries, and a revised account of the Funeral Canopy of an Egyptian Queen. *Maps and plates.* Large 8° 1883
- Stübel, A. W. Reiss und A. Stübel,** Reisen in Süd-Amerika. Skizzen aus Ecuador dem 6. Deutschen Geographentage; gewidmet von Alphon Stübel. *Illustrations.* Folio Berlin, 1886
- See Reiss.
- Stucklé, Henri.** Le Commerce de la France avec le Soudan. 12° Paris, 1864
- Studer, B.** Ueber die natürliche Lage von Bern. *Map.* 4° Berne, 1859
- Geschichte der physischen Geographie der Schweiz bis 1815. 8° Berne, 1863
- Studley, T.** See Purchas, Vol. 4, Book 9: Appendix 1.
- Stukeley, T.** See Hakluyt, Vol. 2: Appendix 1.
- Stumm, H.** Der russische Feldzug nach Chiwa. I Theil. Historische und militär-statistische Uebersicht des russischen Operationsfeldes in Mittelasien. *Maps.* Large 8° Berlin, 1875
- Russia in Central Asia: Historical Sketch of Russia's progress in the East up to 1873, and of the Incidents which led to the Campaign against Khiva; with a Description of the Military Districts of the Caucasus, Orenburg, and Turkestan. Translated into English by J. W. Ozanne and Captain H. Sachs. *Maps.* 8° 1885
- See Vincent, C. E. H.
- Stumpf, J.** See Switzerland, B: Appendix 2.
- Stur, D.** Geologie der Steiermark. 4° Graz, 1871
- Sturge, Edmund.** West India: "Compensation" to the Owners of Slaves, its History and its Results. 8° 1893
- Sturge, Mrs George.** See Helfer.
- Sturgis, William.** The Oregon Question. *Map.* 8° Boston, Mass., 1845
- Sturler, W. L. de.** Proeve eener Beschrijving van het Gebied van Palembang, &c. *Map.* 8° Groningen, 1843
- Redevoering over de natuurlijke Voordeelen van Bodem en Luchtstreek op Java, &c. 8° Groningen, 1847
- See Selberg.
- Sturt, Capt. Charles.** Two Expeditions into the Interior of Southern Australia during 1828-31; with Observations on the Soil, Climate, and General Resources of New South Wales. 2 vols. *Maps and plates.* 8° 1834
- Narrative of an Expedition into Central Australia during 1844-46; together with a Notice of the Province of South Australia in 1847. 2 vols. *Map and plates.* 8° 1849
- Sturz, J. J.** German Emigration to British Colonies. Small 8° 1860
- Der Nord- und Ostsee Kanal durch Holstein; Deutschlands Doppelpforte zu seinen Meeren und zum Weltmeere. *Map.* 8° Berlin, 1864
- Schafzucht und Wollproduction für deutsche Rechnung in Uruguay, als Grundlage für deutsche Ansiedelungen in La Plata-Flussgebiete. 8° Berlin, 1864
- Neue Beiträge über Brasilien und die La Plata-Länder. 8° Berlin, 1865
- Die deutsche Auswanderung und die Verschleppung deutscher Auswanderer; mit speciellen Documenten über die Auswanderung nach Braziliën zur Widerlegung falscher Angaben. 8° Berlin, 1868
- Circular [in German] relative to Emigration to Paraguay. 4° Berlin, 1869
- Stutfield, Hugh E. M.** El Maghreb: 1,200 Miles' Ride through Morocco. *Map.* Crown 8° 1886
- Stüwe, F.** Die Handelszüge der Araber unter den Abhassinden durch Afrika, Asia, und Osteuropa. *Map.* 8° Berlin, 1836
- Suchet, Maréchal.** Mémoires sur ses Campagnes en Espagne depuis 1808 jusq'en 1814. 2 vols. *Portrait.* 8° Paris, 1828
- Sucksbich, R.** See Purchas, Vol. 2, Book 9: Appendix 1.
- Suess, Eduard.** Das Antlitz der Erde. Erster Band. *Maps and illustrations.* Large 8° Leipzig, 1885
- Ditto. Zweiter Band. *Maps.* Large 8° Leipzig, 1888
- See Höhnel; "Novara."
- Sulaka, Simon.** See Purchas, Vol. 1, Book 1: Appendix 1.
- Suleiman Pasha.** See Soleyman.
- Sullivan, B. J.** Derrotero de las islas Malvinas. 8° Santiago, 1883
- Sulivan, Capt. G. L.** Dhow chasing in Zanzibar Waters and on the Eastern Coast of Africa: Narrative of five years' experiences in the suppression of the Slave Trade. *Map.* 8° 1873

- Sullivan, Edward.** The Bungalow and the Tent; or, A Visit to Ceylon. 8° 1854
- Sullivan, John T.** Report of Historical and Technical Information relating to the Problem of Interoceanic Communication by Way of the American Isthmus. *Maps, plans, and profiles.* 4°
Washington, 1883
- Sullivan, Robert.** Geography Generalised; or, An Introduction to the Study of Geography on the Principles of Classification and Comparison. *Maps and illustrations.* 8° 1863
- Summers, James.** Lecture on the Chinese Language and Literature, delivered in King's College, London, 13th April 1853. 12° 1853
- Sumner, Hon. Charles.** Speech . . . on the Cession of Russian America to the United States. 8° *Washington, 1867*
- Supan, Dr Alexander.** Archiv für Wirtschaftsgeographie. (Ergänzungsheft, 84—Petermann's Mittheilungen). *Maps.* 4° *Gotha, 1886*
— See Wagner and Supan.
- Surré, Herbert.** See Blackwood, Vol. 4: Appendix 1.
- "Susan," Ship.** See Hakluyt, Vol. 2: Appendix 1.
- Sutcliffe, Thomas.** The Earthquake of Juan Fernandez, as it occurred in 1835; with a Refutation of several Misstatements that have been published in the *Nautical Magazine* of 1837 and the Public Papers. *Plates.* Royal 8° *Manchester, 1839*
— Sixteen Years in Chile and Peru from 1822 to 1839. By the retired Governor of Juan Fernandez. 8° [1841]
- Sutherland, Alexander.** Geography of Victoria. 12° 1893
— See Dawson, G. M.
- Sutherland, D.** A Tour up the Straits from Gibraltar to Constantinople; with the Leading Events in the Present War between the Austrians, Russians, and the Turks, to the commencement of the year 1789. 8° 1790
- Sutherland, Lieut.-Col. J.** Original Matter contained in Lieut.-Colonel Sutherland's Memoir on the Kaffers, Hottentots, and Bosjemans, of South Africa: Heads 1st and 2nd, Commentaries and Notes on the Text used in the compilation of the Memoirs. 8°
Cape Town, 1847
- Sutherland, Peter C.** Journal of a Voyage in Baffin's Bay and Barrow Straits in 1850-51, performed by H. M. ships "Lady Franklin" and "Sophia," under the Command of Capt. Penny, in Search of the Missing Crews of H. M. ships "Erebus" and "Terror"; with a Narrative of Sledge Excursions on the Ice of Wellington Channel, &c. 2 vols. *Maps and plates.* 8° 1852
- Sutro, A.** The Sutro Tunnel to the Comstock Lode in the State of Nevada, Importance of its Construction, and Revenue to be derived therefrom. *Map.* 8° *New York, 1866*
- Svanberg, Jöns.** Exposition des Opérations faites en Lapponie, pour la détermination d'un Arc du Méridien, en 1801-3; par Öfverbom, Svanberg, Holmquist, et Palander. 8° *Stockholm, 1805*
- Svedmark, E.** See Sweden, A, Geologiska Undersökning: Appendix 2.
- Svenonius, F. V.** See Sweden, A, Geologiska Undersökning: Appendix 2.
- Svoboda, Alexander.** The Seven Churches of Asia, as seen in their Present Condition, and other Eastern Subjects. [Descriptive Catalogue of Paintings.] 8° 1869
- Svoboda, Dr.** Futschau-fu am Minflusse. 8° [Vienna, 1888]
— Annam und das französische Cochinchina. *Maps.* 8° [Vienna, 1888]
— Ein kurzer Besuch auf den Nicobaren. *Map and plates.* 8° *Vienna, 1888*
— Die Nikobaren-Inseln und ihre Bewohner. *Maps and plates.* 8° *Vienna, 1889*
- Swaan, P.** See Robidé van der Aa.
- Swain, G. F.** Statistics of Water Power employed in manufacturing in the United States. (Publ. of the American Statistical Association, N.S., No. 1, March 1888.) 8° *Boston, 1888*
- Swainson, W.** A Treatise on the Geography and Classification of Animals. 12° 1835
— Observations on the Climate of New Zealand, principally with reference to its Sanative character. 8° 1840
— See Murray, Hugh; Richardson, Sir J.
- Swallow, G. C.** Geological Report of the Country along the Line of the South-Western Branch of the Pacific Railroad, State of Missouri; with Memoir of the Pacific Railroad. *Map.* 8° *St Louis, 1859*
— See Shumard.
- Swan, C. A.** Letters and Diary of C. A. Swan, of Garenganze, September 1888 to May 1889. 12° 1890
— Notes on the Grammatical Construction of Chiluba (the language of the Luba people), as spoken in Garenganze, Central Africa; with brief Vocabularies in Luba-English and English-Luba, and six chapters in Chiluba from the Gospel of John. 12° *Bath [1892]*
- Swan, R.** See Burney, Vol. 4; Kerr, 9; Purchas, Vol. 1, Book 5: Appendix 1.
- Swan, R. M. W.** See Bent, J. T.
- Swank, James M.** Department of the Interior: Tenth Census of the United States. Francis A. Walker, Superintendent. Statistics of the Iron and Steel Production of the United States. *Maps.* 4° *Washington, 1881*

- Swannus.** *See* Hakluyt, Vol. 2; Kerr, Vol. 1: Appendix 1.
- Swart, Jacob.** *Vernieuwde Uitgave van Douwes Zeeman's Tafelen, of Grondbeginselen der dadelijke Zeevaart Kunde. Vierde Druk.* 8° *Amsterdam*, 1844
— *See* Schröder, J. F. L.; Tasman.
- Swayne, Lieut. E. J. E.** Expedition to the Nugal Valley. R. G. S. Suppl. Papers, Vol. 3. *Map.* Large 8° 1893
— *See* Swayne, Capt. H. G. C.
- Swayne, George C.** Lake Victoria: a Narrative of Explorations in Search of the Source of the Nile, compiled from the Memoirs of Captains Speke and Grant. *Map and plates.* 8° 1868
- Swayne, Capt. H. G. C.** Journal of two Expeditions across Somali-land to the Webbe Shabeyli River. *Map.* Folio 1893
— and Lieut. E. J. E. Swayne. Report on the Reconnaissance of Northern Somali-land, February to November 1891. Folio *Bombay*, 1892
- Sweetser, M. F.** King's Handbook of the United States. Planned and edited by Moses King. Text by M. F. Sweetser. *Maps and illustrations.* 8° 1891
- Swettenham, F. A.** Journal kept during a Journey across the Malay Peninsula. 8° [*Pahang*, 1885]
- Swift, Jonathan.** *See* Craik.
- Swinburne, Henry.** Travels in the Two Sicilies, 1777-80. 2 vols. *Map and plates.* 4° 1783-85
— The same. 2nd edition. 4 vols. *Plates.* 8° 1790
— Travels through Spain in the years 1775 and 1776, in which several Monuments of Roman and Moorish Architecture are illustrated by accurate Drawings taken on the spot. 2nd edition, to which is added a Journey from Bayonne to Marsailles. 2 vols. *Plates.* 8° 1787
- Swindells, R.** A Summer Trip to the Island of St Michael, the Azores. *Map and plates.* 12° [*Privately printed*], *Manchester*, 1877
- Swinhoe, Robert.** Narrative of the North China Campaign of 1860, containing personal experiences of Chinese character, and of the moral and social condition of the country, together with a description of the interior of Peking. *Map and plates.* 8° 1861
— Notes on the Island of Formosa. *Map and coloured plates.* 8° 1863
— On the Chinese Dialect spoken in Hainan. 4° 1870
— Reports of Special Mission to the Yang-tsze-Kiang, &c. Folio* 1870
— A Revised Catalogue of the Birds of China and its Islands, &c. 8° 1871
— The Natural History of Hainan. *Plates.* Small 8° 1871
- Swire, H.** *See* Blackwood, Vol. 6: Appendix 1.
- Sydow, E. von.** Begleitworte zum Wand-Atlas über alle Theile der Erde. 8° *Gotha*, 1839
— Ein Nachruf. 8° *Berlin*, 1873
- Sykes, Col. W. H.** On a portion of Dukhun, East Indies. *Map.* 4° 1836
— Discussion of Meteorological Observations taken in India, at various heights, embracing those at Dodabetta on the Neelgherry Mountains, at 8,640 feet above the level of the Sea. *Plates.* 4° 1850
— Traits of Indian Character. 8° 1859
— Notes on the Progress of the Trade of England with China since 1833, and on its present condition and prospects. 8° 1861
— The Taeping Rebellion in China, its Origin, Progress, and Present Condition. 8° 1863
— *See* India, C, Geological Papers: Appendix 2.
- "Sylvanus."** Rambles in Sweden and Gottland; with Etchings by the Wayside, by Sylvanus. *Plates.* 8° 1847
- Symes, Major Michael.** Account of an Embassy to the Kingdom of Ava in 1795. *Maps and plates.* 4° 1800
— *See* Eyries, Vol. 13; Pelham, Vol. 2; Pinkerton, Vol. 9: Appendix 1.
- Symington, Andrew James.** Pen and Pencil Sketches of Faröe and Iceland; with Translations from the Icelandic. *Woodcuts.* 8° 1862
- Symonds, Admiral Thomas W. C.** Our Great Peril, if War overtake us with our Fleet deficient in Number, Structure, and Armament. 8° *Newton Abbot*, N. D.
- Symons, G. J.** Rainfall Tables of the British Isles for 1866-80. 8° 1883
— The Eruption of Krakatoa, and subsequent Phenomena. Report of the Krakatoa Committee of the Royal Society, viz.:—Hon. R. Abercromby, E. D. Archibald, Prof. T. G. Bonney, Sir F. J. Evans, Dr A. Geikie, Prof. J. W. Judd, J. N. Lockyer, Hon. F. A. R. Russell, R. H. Scott, Prof. G. G. Stokes, Lieut.-Gen. Strachey, G. J. Symons, Capt. W. J. L. Wharton. Edited by G. J. Symons. *Maps and illustrations.* 4° 1888
- Symons, Lieut. Thomas W.** Report of an Examination of the Upper Columbia River and the Territory in its vicinity in September and October 1881, to determine its navigability, and adaptability to Steamboat transportation. *Maps and illustrations.* 4° *Washington*, 1882

Synge, Capt. Millington H. Great Britain one Empire: on the Union of the Dominions of Great Britain by inter-communication with the Pacific and the East via British North America. *Map.* 8° 1852

Szabad, E. Hungary, Past and Present, embracing its History from the Magyar Conquest to the present time. 8° *Edinburgh, 1854*

Sziszky, J. Tomka. Introductio in Orbis hodierni Geographiam, ad accuratissimas quasque Calcographorum Tabulas, Methodo quantum ejus fieri licuit facili, directoque ordine, adnexa simul naturalis atque Civilis Regnorum habitus, descriptione; Præfatus est, de fatis Geographice priscis ac recentioribus M. Belius. 8° *Presburg, 1748*

Széchényi, Count Béla. Die wissenschaftlichen Ergebnisse der Reise des Grafen Béla Széchényi in Ostasien 1877-80. Erster Band. Die Beobachtungen während der Reise. *Map, plates, &c.* 4°, and Atlas large 4° *Vienna, 1893*

Szék. See Teleki.

T

T —, Comte — de. Sur les routes du Danube à Constantinople. 8° *Paris, 1828*

Tachard, Guy. Second Voyage du Père Tachard et des Jesuites envoyez par le Roy au Royaume de Siam, contenant diverses remarques d'Histoire, de Physique, de Géographie, et d'Astronomie. *Plates.* Square 8° *Paris, 1686*

— See Laharpe, Vol. 5; Allgemeine Historie, 10: Appendix 1.

Tafel, Theophilus Luc. Frid. De Thessalonica ejusque Agro: Dissertatio Geographica. 8° *Berlin, 1839*

— De Via Militari Romanorum Egnatia, qua Illyricum, Macedonia, et Thracia junguntur: Dissertatio Geographica. 4° *Tubingen, 1842*

Tagle, A. S. de. See Sartorius.

Tagliabue, E. Dieci Anni a Massaua. Considerazioni politico coloniali. 8° *Milan, 1888*

Taine, H. Voyage aux Pyrénées. Troisième édition, illustrée par Gustave Doré. 8° *Paris, 1860*

Taintor, E. C. Geographical Sketch of the Island of Hainan. *Map.* 4° *Canton, 1868*

— The Aborigines of Northern Formosa. 8° *Shanghai, 1874*

Taiso, —. See Purchas, Vol. 3, Book 2: Appendix 1.

Tait, M. Yorkshire, its Scenes, Lore, and Legends, elaborated from a Prize Essay written for the Bradford Geographical Exhibition, 1837; with maps by F. D. King. Square 12° *Leeds, 1838*

Talbot, Thorp. The New Guide to the Lakes and Hot Springs, and a Month in Hot Water. *Illustrations.* 8°

Auckland, N.Z., 1882

Tallenay, Jenny de. Souvenirs de Venezuela: Notes de Voyage. *Illustrations.* 12° *Paris, 1884*

Tamborrel, Joaquin de Mendizabul. Tesis leida en el examen profesional de Ingeniero Géografo sustentado en la escuela nacional de Ingenieros. *Platc.* 8° *Mexico, 1884*

Tancoigne, —. A Narrative of a Journey into Persia, and Residence at Teheran, containing a Descriptive Itinerary from Constantinople to the Persian Capital . . . *Map and frontispiece.* 8° 1820

Tandy, W. See Sangermano.

Tanner, Prof. Henry. The Canadian North-West, and the advantages it offers for Emigration purposes. [2nd edition.] *Map and illustrations.* 8° 1886

— Successful Emigration to Canada. Revised edition. *Map.* 8° *Ottawa, 1886*

— British Columbia, its Agricultural and Commercial capabilities, and the advantages it offers for Emigration purposes. *Illustrations.* 8° 1887

Tanner, H. S. American Traveller, or Guide through the United States. *Maps.* 12° *Philadelphia, 1840*

— Description of the Canals and Railroads of the United States, comprehending Notices of all the Works of Internal Improvement throughout the several States. *Maps.* 8°

New York, 1840

— The Traveller's Handbook for the State of New York and the Province of Canada. *Maps.* 12° *New York, 1844*

Tappenbeck, Lieut. —. Bericht von Lieutenant Tappenbeck. [On a Journey on the Congo.] 8° [*Berlin, 1886*]

Tarducci, T. R. Di Giovanni e Sebastiano Caboto: Memorie raccolte e documentate. Large 8° *Venice, 1892*

Tarnowski, Lieut. G. Review of the Trans-Caspian Region for 1891 and 1892. [In Russian.] 8° *Ashkhabad, 1893*

Tasman, Abel Jansz. Journaal van de Reis naar het Onbekende Zuidland, 1642, met de Schepen "Heemskerck" en de "Zeehaen." Medegeleeld en met cenige Aanteekeningen voorzien door Jacob Swart. *Map.* 8° *Amsterdam, 1860*

— See Burney, Vol. 3; Callander, Vol. 2; Dalrymple, Pacific, Vol. 2; Harris, Vol. 1; Pinkerton, Vol. 11; Allgemeine Historie, Vol. 12; "Voyages," p. 597: Appendix 1.

Tassy, Garcin de. Les Auteurs Hindoustanis et leurs Ouvrages. 8° *Paris, 1868*

- Tassy, Garcin de.** Bag o Bahar, Le Jardin et le Printemps: Poème Hindoustani. Traduit en Français. [No. 8 of Publ. de l'Éc. des Langues Orient. Viv.] 8° Paris, 1878
- Tate, T.** Notes on a Voyage to the Arctic Seas in 1863. 12° *Alnwick*, 1864
- Tattam, Henry.** Compendious Grammar of the Egyptian Language, as contained in the Coptic and Sahidic Dialects; with Observations on the Bashmuric; . . . with an Appendix consisting of the Rudiments of a Dictionary of the Ancient Egyptian Language in the Enchorial Character, by Thomas Young. 8° 1830
- Tatton, J.** See Astley, Vol. 1; Purchas, Vol. 1, Book 3: Appendix 1.
- Taubert, P.** See Schweinfurth and Ascherson.
- Taubman-Goldie.** See Goldie.
- Taunt, Emory H.** Report of Lieutenant Taunt of a Journey on the River Congo. 8° *Washington*, 1887
- Tavara, Santiago.** Memoria de la Constitucion Médica del Callao en el Año 1877. 12° *Callao*, 1878
- Tavares Bastos.** A livre Navegação do Amasonas. [*Journal do Pará*, Nos. 22, 23, e 24; Jan. 28, 29, 30, 1864.] 3 Nos. Folio° *Para*, 1864
- Tavernier, John Baptista.** The Six Voyages of John Baptista Tavernier . . . through Turkey into Persia and the East Indies, finished in the year 1670 . . . made English by J. P. *Plates*. Small folio 1678
- Recueil de Plusieurs Relations et Traitez singuliers et curieux de J. B. Tavernier.
- [For full Titles and Contents, see Appendix 1.]
- See Ball, V.; also Harris, Vol. 1; Pinkerton, Vol. 8; Allgemeine Historie, Vols. 10, 11: Appendix 1.
- Taw Sein-ko.** A Preliminary Study of the Kalyani Inscriptions of Dhammachetti, 1476 A.D. *Plates*. 4° *Bombay*, 1893
- Notes on an Archaeological Tour through Ramannadesa (the Talaing country of Burma). Reprinted from the *Indian Antiquary*. *Plate*. 4° *Bombay*, 1893
- Taylor, A. Dundas.** On the Harbours of India. 8° *Liverpool*, 1870
- The Indian Directory, for the Guidance of Commanders of Steamers and Sailing Vessels, founded upon the work of the late Captain James Horsburgh: Part the First, containing the East Indies and interjacent parts of Africa and South America. Revised, extended, and illustrated, with Charts of Winds, Currents, Passages, Variation, and Tides. Small 4° 1874
- See United Kingdom, A, Admiralty Publ.; India, D, Marine Surveys and Returns of Wrecks: Appendix 2.
- Taylor, A. J.** Imperial Federation versus Australian Independence. 8° *Hobart*, 1889
- A Chat about the Aborigines of Tasmania. With some Reflections on the subject, . . . also some Notes on the Shell-Mounds at Little Swanport. 8° *Hobart* [1891]
- Taylor, Annie R.** An Englishwoman in Thibet. (From the *National Review* for September 1893.) 8° 1893
- Taylor, Bayard.** Visit to India, China, and Japan in 1853. 8° 1855
- Taylor, C. E.** Leaflets from the Danish West Indies, descriptive of the Social, Political, and Commercial Condition of these Islands; with a *Portrait* of the Author, and a Biographical Sketch written by Ph. Linet. *Illustrations*. 8° 1888
- Taylor, Elizabeth I.** See Tiele, C. P.
- Taylor, Ellen M.** Madeira, its Scenery, and how to see it; with Letters of a Year's Residence, and Lists of the Trees, Flowers, Ferns, and Seaweeds. *Frontispiece, map, and plan*. Crown 8° 1882
- The same. 2nd edition. *Frontispiece, map, and plan*. Crown 8° 1889
- Taylor, G.** A Ramble through Southern Formosa. (From *The China Review*.) *Sketches*. 8° N.P. [1888]
- Taylor, G. Cavendish.** Adventures with the British Army, from the Commencement of the War to the Taking of Sebastopol. 2 vols. 8° 1856
- Taylor, J.** Words and Places; or, Etymological Illustrations of History, Ethnology, and Geography. 3rd edition. *Maps*. 12° 1873
- Taylor, Major John.** Travels from England to India, in 1789, by the way of the Tyrol, Venice, Scandaroon, Aleppo, and over the Great Desert to Bussora; with Instructions for Travellers, and an Account of the Expense of Travelling, &c. 2 vols. *Maps*. 8° 1799
- Taylor, J. E.** See Adalbert.
- Taylor, J. G.** Travels in Kurdistan, with Notices of the Sources of the Eastern and Western Tigris, and Ancient Ruins in their Neighbourhood. 8° [1865]
- Taylor, Mrs.** Lunar Tables, by which the True Distance is obtained from the Apparent Altitudes, and the usual tedious preparations avoided previous to clearing a Lunar Distance. 8° 1835
- Taylor, N.** See Victoria, B: Appendix 2.
- Taylor, Capt. R.** Historical and other Information connected with the Province of Oman, Muskat, and the adjoining Country; the Islands of Bahrein, Ormus, Kishm, and Karrack; and other Ports and Places in the Persian Gulf: prepared in 1818. [From the *India Record*, No. 24.] *Maps*. Royal 8° *Bombay*, 1856

- Taylor, Capt. R.** Report on the Navigation of the River Gogra. *Plans*. [India Records, Part 31, N.W. Provinces.] Large 8° *Calcutta*, 1858
- Taylor, Rev. Richard.** Te Ika a Maui; or, New Zealand and its Inhabitants, illustrating the Origin, Manners, Customs, . . . and Language of the Natives; together with the Geology, Natural History, Productions, and Climate of the Country, &c. *Map and plates*. 4° 1855
— The same. 2nd edition. *Plates*. 8° 1870
- Taylor, Richard C.** Two Reports on the Coal Lands, Mines, and Improvements of the Dauphin and Susquehanna Coal Company, and of the Geological Examinations, Present Condition, and Prospects of the Stony Creek Coal Estate, Pennsylvania; with an Appendix containing tables and statistical information. *Maps*. 8° *Philadelphia*, 1840
- Taylor, T. G.** Meteorological Observations made at the Meteorological Bungalow on Dodabetta, 8,640 feet above the level of the sea, in 1847-48. 8° *Madras*, 1848
— See India, N, Madras Observations: Appendix 2.
— and J. Caldecott. Observations on the Directions and Intensity of the Terrestrial Magnetic Force in Southern India. *Map*. 8° *Madras*, 1839
- Taylor, Rev. W. E.** African Aphorisms, or Saws from Swahili-Land; with a Preface by the Rev. W. Salter Price. 12° 1891
- Tayzen, F.** See Blackwood, Vol. 3: Appendix 1.
- Tchernycheff, T.** Hauteurs absolues déterminées dans l'Oural Meridional en 1882-85, calculées sans la direction du Gén. A. de Tillo. 4° *St Petersburg*, 1886
— Notes sur les Travaux exécutés par l'Expédition de Timane en 1890. [In Russian.] *Map*. Large 8° [St Petersburg, 1891]
- Tchihatcheff, P. de.** Voyage Scientifique dans l'Altaï Oriental et les parties adjacentes de la Frontière de Chine. *Plates*. Large 4° *Paris*, 1845
— Mémoire relatif à la Constitution Géologique de l'Altaï. 4° *Paris*, 1845
— Notice of Researches in Asia Minor. 8° 1849
— "Miscellanea." 8° *Paris, &c.*
Including: Notice of Researches in Asia Minor. 1849
Mémoire sur les Terrains Jurassique, Crétacé, et Nummulitique de la Bithynie, de la Galatie, et de la Paphlagonie. 1851
Dépôts Nummulitiques et Diluviens de la Presqu'île de Thrace. *Map* 1851
Le Paix de Zurich et le nouveau Congrès Européen. 1859
- Tchihatcheff, P. de.—continued.**
Italie et Turquie. 1859
Lettres sur la Turquie. 1859
— L'Asie Mineure et l'Empire Ottoman: État Actuel et Richesses Naturelles de l'Asie Mineure, situation Politique, Militaire, et Financière de la Turquie. 8° *Paris*, 1850
— Asie Mineure: Description Physique, Statistique, et Archéologique de cette contrée. 8 vols. Royal 8°, and Atlas 4° *Paris*
I° Partie—Géographie Physique comparée. *Plates* 1853
II° Partie—Climatologie et Zoologie. *Plates* 1856
III° Partie—Botanique. 2 vols. 1860
IV° Partie—Géologie. 3 vols. Vol. 1, 1857; Vols. 2 and 3, 1869. *Map and plate*.
— Paléontologie. *Atlas of plates*, 1860 (par A. D'Archiac, P. Fischer, and E. de Verneuil). 1866
— Dépôts Tertiaires d'une partie de la Cilicie Trachée, de la Cilicie Champêtre, et de la Cappadoce; Dépôts Tertiaires du Midi de la Carie et d'une partie septentrionale de la Pisidie; Dépôts Paléozoïques de la Cappadoce et du Bosphore. *Map*. 8° *Paris*, 1854
— Lettre sur les Antiquités de l'Asie Mineure, adressée à M. Mohl. 8° *Paris*, 1854
— Considérations Historiques sur les Phénomènes de Congélation constatés dans le Bassin de la Mer Noire. Large 8° *Versailles* [1855]
— Études sur la Végétation des Hautes Montagnes de l'Asie-Mineure et de l'Arménie. 8° *Paris*, 1857
— Le Bosphore et Constantinople; avec Perspectives des Pays Limitrophes. *Maps and plates*. Royal 8° *Paris*, 1864
— Reisen in Kleinasien und Armenien, 1847-63. (Ergänzungsheft, 20—Petermann's Mittheilungen.) *Map*. 4° *Gotha*, 1867
— Une Page sur l'Orient. 12° *Paris*, 1868
— Espagne, Algérie, et Tunisie: Lettres à Michel Chevalier. *Map*. 8° *Paris*, 1880
— Préface de la nouvelle édition de "l'Asie Centrale" de Humboldt. 8° N.P., N.D.
— Klein-Asien. *Map and illustrations*. 12° *Leipzig*, 1887
— Études de Géographie et d'Histoire Naturelle. 8° *Florence*, 1890
— See Grisebach.
- Tchirikoff, Gen. E. I.** See Gamazoff.
- Tchirikow.** See Allgemeine Historie, Vol. 17: Appendix 1.
- Teale, T. P.** See Osburn, W.
- Tebbutt, John.** Meteorological Observations made at the Private Observatory of J. Tebbutt, Jun., Windsor, N.S.W., 1863-66. 8° *Sydney*, 1868

- Tebbutt, John.** The same, 1867-68-69-70. Folio *Sydney*, 1874
 — The same, 1871-76. Folio *Sydney*, 1877
- Techo, F. Michel del.** See Churchill, Vol. 4: Appendix 1.
- Tecla, Maria.** See Purchas, Vol. 1, Book 1: Appendix 1.
- Teenstra, M. D.** Beknopte Beschrijving van de Nederlandsche Overzeesche Bezittingen . . . in Oost- en West-Indien, &c. *Map and plate.* 8° *Groningen*, 1846
- Teetzmann, F.** See Baer and Helmersen, 11.
- "Tegetthoff."** See Payer.
- Tegg, James.** New South Wales Pocket Almanac and Remembrancer for 1840. 18° *Sydney*, 1840
- Tegner, H.** See Hage.
- Tegoborski, M. L. de.** Commentaries on the Productive Forces of Russia. 2 vols. 8° 1855
- Teichelmann, C. G., and C. W. Schürmann.** Outlines of a Grammar, Vocabulary, and Phraseology of the Aboriginal Language of South Australia spoken by the Natives in and for some distance around Adelaide. 8° *Adelaide*, 1840
- Teignmouth, Lord.** Sketches of the Coasts and Islands of Scotland, and of the Isle of Man. 2 vols. *Maps.* 8° 1836
- Teixeira, P.** See Tellez; also Allgemeine Historie, Vol. 16: Appendix 1.
- Teleki von Szék, D.** Reisen durch Ungern und einige angränzende Länder; aus dem Ungrischen übersetzt durch Ladislaus v. Németh. *Portrait.* 8° *Pesth*, 1825
- Telfer, Capt. J. Buchan.** The Crimea and Transcaucasia: being a Narrative of a Journey in the Kouban, in Gouria, Georgia, Armenia, Ossety, Imeritia, Swannety, and Mingrelia, and in the Tauric range. 2 vols. *Maps and plates.* 8° 1876
 — Armenia and its People. Large 8° 1891
 — See Hakluyt Soc. Publ., 58; Appendix 1.
- Telford, Thomas, and Capt. George Nicholls.** Ship Canal for the Junction of the English and Bristol Channels: Reports, with an Appendix. 8° 1824
- Tellez, Balthazar.** The Travels of the Jesuits in Ethiopia . . . Travels of the Sieur Mouette in the Kingdoms of Fez and Morocco [1670]; Travels of Peter Teixeira from India to Italy, by land [after 1600]; Voyage to Madagascar, the adjacent Islands, and Coast of Africk, by F. Cauche [after 1638]. *Maps.* Small 4° 1710
 — See Thevenot, Vol. 4; Recueil de divers Voyages, p. 595: Appendix 1.
- Tellier, J.** Essai d'Étude positiviste sur le Sud Algérien. 8° *Brussels*, 1878
- Temminck, C. J.** Coup d'œil général sur les possessions Néerlandaises dans l'Inde Archipélagique. 3 vols. 8° *Leyden*, 1846-49
- Temple, Edmond.** Travels in various parts of Peru, including a Year's Residence in Potosi. 2 vols. *Map and plates.* 8° 1830
- Temple, Sir Grenville T.** Excursions in the Mediterranean, Algiers, and Tunis. 2 vols. *Maps, plates, and facsimiles.* 8° 1835
 — Travels in Greece and Turkey, being the Second Part of Excursions in the Mediterranean. 2 vols. *Plates.* 8° 1836
 — Sketch of the Campaign of Kostantinah, in 1837. 8° 1839
- Temple, Lieut. G. T.** Hydrography, Past and Present. *Map.* 8° 1879
 — Statement in Vindication of Commander T. A. Hull, R.N., Superintendent of Charts at the Admiralty. 8° 1880
 — Pleasure Cruise to the Land of the Midnight Sun, in the Orient Company's s.s. "Chimborazo." *Map and illustrations.* 4° [1889]
 — Notes on a Winter Cruise in the West Indies by the Orient Company's s.s. "Garonne," November 1893. *Map and illustrations.* 4° 1893
 — See United Kingdom, A, Sailing Directions: Appendix 2.
- Temple, Sir Richard.** Report on the Moquddumee Biswahdaree Settlement of Pergunnah Barrah, Zillah Allahabad. [From the India Records, Part 27, N.W. Provinces.] *Agra*, 1856
 — Report showing the Relations of the British Government with the Tribes, Independent and Dependent, on the N.W. Frontier of the Punjab, from annexation in 1849 to the close of 1855. [From the India Records, No 12.] Royal 8° *Calcutta*, 1856
 — Report on the Mahanuddy and its Tributaries, and the Resources and Trade of the adjacent countries. [From the India Records, No. 43, Public Works Department.] Royal 8° *Calcutta*, 1864
 — India in 1880. *Maps.* 8° 1880
 — Men and Events of My Time in India. 8° 1882
 — Journals kept in Hyderabad, Kashmir, Sikkim, and Nepal. Edited, with Introductions, by his son Richard Carnac Temple. 2 vols. *Maps and illustrations.* 8° 1887
 — Palestine. *Illustrations.* 4° 1888
 — See Stanford, E.
- Temple, Richard Carnac.** Notes on the Transliteration of the Burmese Alphabet into Roman Characters; to which is

- Temple, Richard Carnac**—*continued*. attached a Note on the Vocal and Consonantal Sounds of the Peguan or Talaing Language. Folio* *Rangoon*, 1876
- Notes on the Formation of the Country passed through by the 2nd Column, Tal Chotiali Field Force, during its march from Kala Abdullah Khán in the Khójak Pass to Lugárl Bárkhán, Spring of 1879. *Map*. 8° *Calcutta*, 1879
- Rough Notes on the Distribution of the Afghan Tribes about Kandahar. *Maps*. 8° 1879
- Remarks on the Afgháns found along the Route of the Tal Chotiali Field Force, in the Spring of 1879. Parts 1 and 2. *Maps and plates*. 8° [Calcutta, 1880]
- The Legends of the Punjab. 8° *Bombay*, N. D.
- See Man.
- Templeman, P.** See Norden.
- Templeton, Frederick.** Statement made to the Directors of the British American Land Company, on the Eastern Townships of Lower Canada. 8° 1836
- Tempaky, G. F. von Mitla.** A Narrative of Incidents and Personal Adventures on a Journey in Mexico, Guatemala, and Salvador, in 1853-55. Edited by J. S. Bell. *Map and plates*. 8° 1858
- Tenison-Woods, Rev. J. E.** See Woods.
- Ten Kate, Dr H. F. C.** Reizen en Onderzoekingen in Noord Amerika. *Maps and plates*. 8° *Leyden*, 1885
- Sur les Cranes de Lagoa-Santa. 8° *Paris*, 1885
- Legends of the Cherokees. (Reprinted from *Journal of American Folk-Lore*, Vol. 2, No. 4.) 8° N. P. N. D.
- Zuni Fetiches. *Plate*. 4° 1890
- Tennant, Lieut.-Col. J. F.** Report on Observations of the Total Eclipse of the Sun on 11th and 12th December 1871, made by order of the Government of India, at Dodabetta, near Ootacamund. *Plates*. 4° 1875
- Tennant, Robert.** Sardinia and its Resources. *Map and illustrations*. Large 8° 1885
- Tennent, Sir James Emerson.** Ceylon: an Account of the Island, Physical, Historical, and Topographical, with Notices of its Natural History, Antiquities, and Productions. 2 vols. *Maps and plates*. 8° 1860
- Sketches of the Natural History of Ceylon, with Narratives and Anecdotes, &c. *Illustrations*. 8° 1861
- Tenore e Gussoni.** Viaggio alla Meta, al Morrone, ed alla Maiella [Abruzzo]. 4° N. D.
- Ten Rhyn, —.** See Churchill, Vol. 4: Appendix 1.
- Teran, Ignacio.** Teoria de la Lluvia ó sea; un ensayo de razones sobre el modo como se verifica el fenómeno de la lluvia. 12° *Sucre*, 1890
- Ternant, Victor de.** L'Exposition des Colonies et de l'Inde à Londres, 1886: Rapport présenté à la Société des Études Coloniales et Maritimes, par son délégué à l'Exposition. 8° *Paris*, 1887
- Ternaux - Compans, H.** Bibliothèque Asiatique et Africaine, ou Catalogue des Ouvrages relatifs à l'Asie et à l'Afrique qui ont paru depuis la Découverte de l'Imprimerie jusqu'en 1700. 8° *Paris*, 1841
- Essai sur l'Ancien Cundinamarca. 8° *Paris*, N. D.
- Voyages, Relations, et Memoires Originaux, pour servir à l'Histoire de la Découverte de l'Amérique. 20 vols. in 10. 8° *Paris*, 1837-41
- [For Contents of these volumes, see Appendix 1.]
- Terry, Charles.** New Zealand, its Advantages and Prospects as a British Colony; with an Account of the Aborigines, &c. *Map and plates*. 8° 1842
- Terry, Edward.** Voyage to East India . . . Reprinted from the edition of 1655. *Map and plates*. 8° 1777
- See Gottfried; Kerr, Vol. 9; Purchas, Vol. 2; Thevenot, Vol. 1: Appendix 1.
- Tessan, U. de.** Rapport verbal sur un Ouvrage imprimé de M. Cialdi intitulé "Sul moto ondoso del Mare, &c." 4° *Paris*, 1866
- See Du Petit-Thouars.
- Tessy, Garcin de.** See Sédillot.
- Tevet, Andrea.** Historia dell' India America, detta altramente Francia Antartica. Tradotta di Francese, da G. Horologgi. 12° *Venico*, 1561
- Teixeira, Peter.** See Teixeira.
- Texier, C.** Description de l'Arménie, la Perse, et la Mésopotamie. 2 vols. *Plates*. Folio *Paris*, 1842
- and R. Popplewell Pullan. The Principal Ruins of Asia Minor illustrated and described. *Map and plates*. Folio 1865
- Teysmann, J. E.** See Robidé van der Aa.
- Thackeray, Col. E. T.** From Assam to Kashmir: Notes on Sport and Travel. *Illustrations*. 8° N. D.
- Thackeray, St John.** See Marshall, T.
- Thayer, Russell.** Earthquakes: a Scientific Investigation of the Method of Action of these Terrestrial Phenomena, and a Theory of their Primary Cause. *Plan*. 8° *Philadelphia*, 1886
- Theal, G. M'Call.** Compendium of the History and Geography of South Africa. 3rd edition. 8° 1878

- Theal, G. M'Call.** History of the Boers in South Africa; or, The Wanderings and Wars of the Emigrant Farmers from their leaving the Cape Colony to the acknowledgment of their Independence by Great Britain. *Maps.* 8° 1887
- History of South Africa. [1486-1691.] *Maps.* 8° 1888
- The same. [1691-1795.] *Maps and frontispiece.* 8° 1888
- The same. [1795-1834.] *Maps.* 8° 1891
- The same. The Republics and Native Territories from 1854 to 1872. *Map.* 8° 1889
- Thebæus.** See Purchas, Vol. 1, Book 1: Appendix 1.
- Thenaud, Jean.** Le Voyage d'outremer (Egypte, Mont Sinay, Palestine) de Jean Thenaud Gardien du couvent des Cordeliers d'Angoulême; suivi de la Relation de l'Ambassade de Domenico Trevisan auprès du Sudan d'Égypte, 1512. Publié et annoté par Ch. Schefer. [Recueil de Voyages et de Documents pour servir à l'Histoire de la Géographie depuis le XIII^e jusqu'à la fin du XVI^e Sièclé. Publié sous la direction de M.M. Ch. Schefer et Henri Cordier. Vol. 5.] *Plate.* Large 8° Paris, 1884
- Theodoricus, Sebastianus.** Novæ Questiones Sphæræ, hoc est, de Circulis Cœlestibus et primo mobili, in gratiam studiosæ inventuris scriptæ. *Woodcut diagrams (some movable).* 12° Wittenberg, 1567
- [Bound up with other works and entitled "Cosmographia."]
- Thevenot, J. P. E.** Traité des Maladies Européens dans les Pays Chauds, et spécialement au Sénégal; ou Essai Statistique, Médical, et Hygiénique sur le Sol, le Climat, et les Maladies de cette partie de l'Afrique. 8° Paris, 1840
- Thévenot, Jean de.** Troisième partie des Voyages de, contenant la Relation de l'Indostan, des Nouveaux Mogols, et des autres Peuples et Pays des Indes. 4° Paris, 1684
- Travels into the Levant, viz., Turkey, Persia, the East Indies. *Portrait and plates.* Folio 1687
- See Harris, Vol. 2; "The World Displayed," Vols. 11, 12; Knox's New Collection, Vol. 6: Appendix 1.
- Thevenot, Melchizedec.** Relation de divers Voayges [sic] curieux qui n'ont point esté publiées . . . [For full Title and Contents, see Appendix 1.]
- Thévoz, F. and E.** See Turkey in Asia, B, Palestine: Appendix 2.
- Thibaut, —.** Journal de l'Expédition à la Recherche des Sources du Nil, 1839-40. 8° Paris, 1856
- Thiébaud de Berneaud, Arsenne.** See Berneaud.
- Thielmann, Max von.** Streifzüge im Kaukasus, in Persien, und in der Asiatischen Türkei. *Map and plates.* 8° Leipzig, 1875
- Journey in the Caucasus, Persia, and Turkey in Asia. Translated by Charles Heneage. 2 vols. *Map and plates.* Small 8° 1875
- Vier Wege durch Amerika. *Maps and plates.* 4° Leipzig, 1879
- Thoemmel, Gustav.** Geschichtliche, Politische und Topografisch-statistische Beschreibung des Vilajet Bosnien, das ist das eigentliche Bosnien, nebst türkisch Croatien, der Hercegovina und Rascien. 8° Vienna, 1867
- Thom, Alex.** Inquiry into the Nature and Course of Storms in the Indian Ocean South of the Equator. *Maps and diagrams.* 8° 1845
- Thomä, Dr C.** Das unterirdische Eisfeld, bei der Dornburg, am südlichen Fesse des Westerwaldes. *Map.* 12° Wiesbaden, 1841
- Thoman, Fedor.** Métrologie Espagnole. 8° Paris [1870]
- Thomas, A.** Etymologisches Wörterbuch geographischer Namen, namentlich solcher aus dem Bereiche der Schul Geographie. 8° Breslau, 1886
- Thomas, Charles ap.** To the Summit of the Andes by Rail. 12° Gravesend, N. D.
- Thomas, Cyrus.** A Study of the Manuscript Troano; with an Introduction by D. G. Brinton, M. D. [From "Contributions to North American Ethnology." Vol. 5.] *Plates.* 4° Washington, 1882
- Work in Mound Exploration of the Bureau of Ethnology. 8° Washington, 1887
- The Circular, Square, and Octagonal Earthworks of Ohio. *Illustrations.* 8° Washington, 1886
- The Problem of the Ohio Mounds. *Illustrations.* 8° Washington, 1886
- Catalogue of Prehistoric Works east of the Rocky Mountains. Large 8° Washington, 1891
- See United States, G, a (Survey-): Appendix 2.
- Thomas, E.** Early Armenian Coins. 8° 1867
- Thomas, Edward.** The Indian Barbari, and the Arabian Intercourse with India in 9th and following Centuries. 4° 1882
- Thomas, H. T.** Untrodden Jamaica. *Map and illustrations.* 8° Kingston, Jamaica, 1890

- Thomas, Isaiah.** History of Printing in America, with a Biography of Printers and an Account of Newspapers; to which is prefixed a Concise View of the Discovery and Progress of the Art in other Parts of the World. 2 vols. *Facsimiles.* 8° *Worcester, Mass.,* 1810
- Thomas, J., and T. Baldwin.** Complete Pronouncing Gazetteer. See Lippincott.
- Thomas, J.** See Astley, Vol. 1: Appendix 1.
- Thomas, Julian.** Cannibals and Convicts: Notes of Personal Experiences in the Western Pacific. *Map and portraits.* 8° 1886
- Thomas, of Woodstock.** See Gloucester, Duke of.
- Thomas, P. U.** Essai de Statistique de l'île de Bourbon: suivi d'un projet de Colonisation de l'Intérieur de cette île. 2 vols. 8° *Paris,* 1828
- Thomas, R. H.** See Graham, D. C.; Keily.
- Thomas, Commr. T. E. L.** See Kellet, Capt.; also India: Appendix 2.
- Thomas, T. M.** Eleven Years in Central South Africa. *Map and plates.* 8° [1872]
- Thomason, A.** Men and Things in America. 12° 1838
- Thomason, Hon. James.** Despatches and Minutes, Vol. 2. [From the India Records, Part 41.] Royal 8° *Calcutta,* 1858
- Thomassen, E. S.** Biographical Sketch of Nicholas de Miklouho-Maclay. *Plate and portraits.* 8° 1882
- Thomassy, M. R.** Note sur l'Hydrologie Maritime et sur les Lignes d'Équisalure de l'Océan Atlantique. 8° *Paris,* 1860
- Thompson, C. W.** Report on Route Survey: Accra to Prahuse. *Sketch map.* Folio⁴ [Elmina, 1882]
- Manual of the Sextant, containing Instructions for its Use in determining Time, Latitude, Longitude, and the Variation of the Compass. 8° 1887
- Thompson, David.** See Tyrrell.
- Thompson, Edward H.** Explorations at Labna, Yucatan. *Plan.* 8° 1887
- Extracts from Letters on Explorations in Yucatan. 8° 1888
- The Ancient Structures of Yucatan not Communal Dwellings, and Yucatan at the Time of its Discovery. (From *Proceedings of the American Antiquarian Society*, 21st October 1892.) *Plates.* 8° *Worcester, Mass.,* 1893
- Thompson, George.** Travels and Adventures in Southern Africa, comprising a View of the Present State of the Cape Colony. 2 vols. *Map and plates.* 8° 1827
- The War in Paraguay, with a Historical Sketch of the Country and its People, and Notes upon the Military Engineering of the War. *Maps.* 8° 1869
- Thompson, G.** "Confederation in South Africa," and "Delagoa Bay." [Extracts from the *Empire* newspaper] N. P., 1874
- Thompson, G. A.** Narrative of an Official Visit to Guatemala from Mexico. *Map.* 12° 1829
- Thompson, J. G.** Complete Phonetic Alphabet, based upon Lepsius's Standard Alphabet. 8° *Bombay,* 1859
- Pointed and Unpointed Romanic Alphabets compared, in Six Versions of Luke xiv. 18-20. 8° *Mangalore,* 1859
- Thompson, Robert, and John Hogg.** Sketches of Kertch, its larger Tumuli, and some other Remains. *Map and plates.* 8° 1857
- Thompson, R.** Report on Forests of Toppohs Doodhee, Bara and Pulwa, Pergunnah Singrowlee, District Mirzapore, 1869. [Records, Vol. 2, Part 2, 2nd Series, N.W. Prov.] 8° *Allahabad,* 1869
- Thompson, William Mann.** Improved Systems of Chaining for Land and Engineering Surveys. 8° 1888
- Thomson, Arthur S.** Story of New Zealand, Past and Present, Savage and Civilised. 2 vols. *Maps and plates.* 8° 1859
- Thomson, Sir C. Wyville.** The Depths of the Sea: an Account of the General Results of the Dredging Cruises of H.M. ships "Porcupine" and "Lightning" during the Summers of 1868, 1869, and 1870. *Maps and plates.* 8° 1873
- The Voyage of the "Challenger." The Atlantic: a Preliminary Account of the General Results of the Exploring Voyage of H.M.S. "Challenger" during the year 1873 and the early part of the year 1876. 2 vols. *Maps and plates.* 8° 1877
- See "Challenger" Voyage.
- Thomson, David.** Lunar and Horary Tables, &c. 51st edition. 8°
- Thomson, Capt. F. T.** See "Challenger."
- Thomson, Dr James.** On the Grand Currents of Atmospheric Circulation. 4* 1892
- Thomson, John.** The Antiquities of Cambodia: a series of Photographs taken on the spot, with Letterpress description. Oblong 4° *Edinburgh,* 1867
- Notes on Cambodia and its Races. 8° 1867
- Illustrations of China and its People: a series of two hundred Photographs, with Letterpress descriptive of the places and people represented. 4 vols. Folio 1873-74
- The Straits of Malacca, Indo-China, and China; or, Ten Years' Travels, Adventures, and Residence abroad. *Plates.* 8° 1875
- The Land and the People of China. *Map and plates.* 12° 1876

- Thomson, John.** Through Cyprus with the Camera in the Autumn of 1878. 2 vols. *Photographs.* 4° 1879
- Thomson, Joseph.** To the Central African Lakes and back: the Narrative of the Royal Geographical Society's East Central African Expedition, 1878-80; with short Biographical Notice of the late Mr Keith Johnston. *Maps and portraits.* Small 8° 1881
- *Thjøugh Masäi Land: a Journey of Exploration among the Snowclad Volcanic Mountains and Strange Tribes of Eastern Equatorial Africa, being the Narrative of the Royal Geographical Society's Expedition to Mount Kenia and Lake Victoria Nyanza, 1883-84.* 3rd edition. *Maps and illustrations.* 8° 1885
- *Up the Niger to the Central Sudan.* [Cuttings from *Good Words*, January, February, April, and May 1886.] *Map and illustrations.* Large 8° 1886
- *Travels in the Atlas and Southern Morocco: a Narrative of Exploration.* *Maps and illustrations.* 8° 1889
- *Mungo Park and the Niger.* *Maps and illustrations.* Crown 8° 1890
- Thomson, J. P.** The Island of Kadavu. *Map.* 8° [Edinburgh, 1889]
- *Sir William MacGregor's Upper Fly River Exploration, British New Guinea.* 8° [Brisbane, 1890]
- *Notes on the Brisbane River Floods.* 8° [Brisbane, 1890]
- *British New Guinea.* *Map and illustrations.* Royal 8° 1892
- *Exploration and Discoveries in British New Guinea since the Proclamation of Sovereignty.* 8° [Hobart, 1892]
- *Practical Suggestions to Travellers.* 8° [Sydney, 1892]
- Thomson, J. Turnbull.** Sketch of the Province of Otago. 8° *Dunedin*, 1858
- *See New Zealand, B: Appendix 2.*
- Thomson, Thomas.** Travels in Sweden in 1812. *Maps and plates.* 4° 1813
- Thomson, Dr Thomas.** Western Himalaya and Tibet: a Narrative of a Journey through the Mountains of Northern India in 1847-48. *Maps and plates.* 8° 1852
- *See Hooker, Sir J. D.*
- Thomson, William.** New Methods of finding the Apparent Time and the Sun's Altitude for any given place and time; and finding the Latitude by Double Altitudes, and also by a single Altitude of the Sun. 8° *Bombay*, 1848
- Thomson, Sir William** (Lord Kelvin). *Polar Icecaps and their Influence in changing Sea Levels.* 8° [Glasgow, 1888]
- Thomson, W. M.** The Land and the Book; or, Biblical Illustrations drawn from the Manners and Customs, Scenes and Scenery, of the Holy Land. 2 vols. *Maps and plates.* 8° 1859
- Thorburn, John.** Struggles in Africa, and how I transported a steam-boat on wheels 1,600 miles across the country. 12° N. D.
- Thorburn, S. S.** Bannú, or our Afghan Frontier. *Map.* 8° 1876
- Thorden, K. M.** Om Telefonen. 8° [Upsala, 1884]
- *Verlds telegrafnätet, betraktadt hafvudsakligen från geografisk synpunkt.* 8° [Upsala, 1884]
- *De Telegrafiska Undervaltensledningarna.* 8° [Stockholm, 1885]
- *Den Elektriska Telegrafens, dess Utveckling och nuvarande tillstånd.* 8° [Stockholm, 1885]
- Thoreau, Henry D.** A Week on the Concord and Merrimack Rivers. 12° *Boston, Mass.*, 1849
- Thorel, C.** Notes Médicales du Voyage d'Exploration du Mékong et de Cochinchine. 8° *Paris*, 1870
- Thoresby, R.** *See Kirk, T.*
- Thorn, F. M.** *See United States, F: Appendix 2.*
- Thorne, James.** *Rambles by Rivers: the Duddon, the Mole, the Adur, Arun, and Wey, the Lea, the Dove.* *Woodcuts.* 18° 1844
- *The same. The Avon.* *Woodcuts.* 18° 1845
- *Handbook to the Environs of London, alphabetically arranged, containing an Account of every Town and Village, and of all places of interest within a circle of twenty miles round London.* 2 vols. Small 8° 1876
- Thorne, Robert.** *See Kerr, Vol. 6; Purchas, Vol. 3, Book 4; Hakluyt Soc. Publ., Vol. 7: Appendix 1.*
- Thornton, Bertram.** The Comparative Climatology of London and the chief English Health Resorts. *Map.* 12° 1891
- Thornton, Edward.** Chapters of the Modern History of British India. 8° 1840
- *History of the British Empire in India.* 6 vols. *Maps.* 8° 1841-45
- *Gazetteer of the Countries adjacent to India on the North-West, including Sindh, Afghanistan, Beloochistan, the Punjab, &c.* 2 vols. 8° 1844
- *A Gazetteer of the Territories under the Government of the East-India Company, and of the Native States on the Continent of India.* 4 vols. *Map.* 8° 1854
- *A Gazetteer of the Territories under the Government of the Viceroy of India.* Revised and edited by Sir Roper Lethbridge and Arthur N. Wollaston. 8° 1886
- Thornton, John.** *Advanced Physiography.* *Map and illustrations.* 12° 1890

- Thornton, J. W.** The Landing at Cape Anne; or, The Charter of the first Permanent Colony on the Territory of the Massachusetts Company. From the original MS.; with an inquiry into its authority, and a history of the Colony, 1624-28. *Plate.* 8° *Boston, Mass.*, 1850
- Thornton, Thomas.** The Present State of Turkey; or, A Description of the Political, Civil, and Religious Constitution, Government, and Laws of the Ottoman Empire; together with the Geographical, Political, and Civil State of the Principalities of Moldavia and Wallachia. 4 1807
- Thornton, W. T.** Indian Public Works and cognate Indian Topics. *Map.* Small 8° 1875
- Thoroddsen, Th.** Oversigt over de Islandske Vulkaners Historie. (Avec un résumé en français.) *Map.* 8° *Copenhagen*, 1882
- Fra Islands indre Højland, en Rejseberetning fra Sommeren 1889. *Map.* 4° [*Copenhagen*] N. D.
- De varme Kilder paa Hveravellir i Island. *Map.* 8° [*Stockholm*] 1889
- Nogle Bemærkninger om de Islandske Findesteder for Dobbelspath. *Figures.* 8° [*Stockholm*, 1890]
- Reisen in Island und einige Ergebnisse seiner Forschungen. 8° *Berlin*, 1892
- Rejse i Vester-Skaptafells Syssel paa Island i Sommeren 1893. (From the *Tidskrift* of the Royal Danish Geographical Society, 1893-94.) *Map.* 4° *Copenhagen*, 1893
- See Boehmer.
- Thorp, Robert.** Cashmere Misgovernment. 8° 1870
- Thorpe, B.** See Rask.
- Thorpe, W. G.** Ipplepen; Round and About an Old Devon Village. 8° 1889
- Thorpe, Mrs.** See Laveleye.
- Thornson, E. M.** See Streyc.
- Thouar, A.** A la recherche de la mission Crevaux. [Cutting from the *Revue Occidentale* (3), IV., No. 7.] 4° [*Paris*, 1884]
- Explorations dans l'Amérique du Sud. *Maps and illustrations.* 12° *Paris*, 1891
- Thoulet, J.** Océanographie Statique. *Illustrations.* 8° *Paris*, 1890
- Les Courants de la Mer et le Gulf-Stream. [Reprint from the publication of the French Association for the Advancement of Science.] 8° 1893
- Introduction à l'Étude de la Géographie Physique. 8° *Paris*, 1893
- Thoyon, —.** Renseignements sur quelques Mouillages de la Côte d'Islande et de Norvège. *Plates.* 8° *Paris*, 1865
- Threlkeld, L. E.** Australian Grammar, comprehending the Principles and Natural Rules of the Language as spoken by the Aborigines in the vicinity of Ilunter's River, Lake Macquarie, &c., New South Wales. 8° *Sydney*, 1834
- An Australian Language as spoken by the Awabakal, the People of Awaba or Lake Macquarie (near Newcastle, New South Wales), being an Account of their Language, Traditions, and Customs. Rearranged, condensed, and edited, with an Appendix, by John Fraser. *Map and plates.* 8° *Sydney*, 1892
- Thrum, T. G.** Hawaiian Almanac and Annual for 1890: a Handbook of Information on Interesting Matters relating to the Hawaiian Islands. 8° *Honolulu*, 1889
- Thrupp, Joseph Francis.** Antient Jerusalem: a new Investigation into the History, Topography, and Plan of the City, Environs, and Temple, &c. *Map and plates.* 8° *Cambridge*, 1855
- Thrupp, J. Godfrey.** See James, F. L.
- Thucydides.** See Wheeler, J. T.
- Thuilleir, Sir H. L.** General Reports on the Topographical Surveys of India. See India, F, b: Appendix 2.
- and R. Smyth. A Manual of Surveying for India, detailing the mode of operations on the Trigonometrical, Topographical, and Revenue Surveys of India. 3rd edition. *Maps, plates, &c.* 8° *Calcutta*, 1875
- Thunberg, Carl P.** Reisen in Europa, Afrika, und Asien, vorzüglich in Japan, während der Jahre 1770 bis 1779, übersetzt von K. Sprengel, und mit Anmerkungen begleitet von J. R. Forster, aus dem Schwedischen frey übersetzt von C. H. Groskurd. 2 vols. in 1. *Plates.* 8° *Berlin*, 1792-94
- Travels in Europe, Africa, and Asia, made between the years 1770 and 1779. Vol. 3, containing a voyage to Japan and travels in different parts of that Empire in the years 1775 and 1776. 3rd edition. 8° 1796
- The same. Vol. 4, containing travels in the Empire of Japan, and in the Islands of Java and Ceylon, together with the voyage home. *Plates.* 8° 1795
- Voyages au Japon, par le Cap de Bonne-Espérance, les îles de la Sonde, &c., 1770-78. Traduits, rédigés, et augmentés de notes considérables sur la Religion, le Gouvernement, le Commerce, l'Industrie, et les Langues de ces différentes contrées, particulièrement sur le Javan et le Malai, par L. Langlés; et revus, quant à la partie de l'Histoire naturelle, par J. B. Lamarck. 2 vols. *Plates.* 4° *Paris*, 1796

- Thunberg, Carl P.** The same. 2 vols. 8° *Paris*, 1796
— See Pinkerton, Vol. 16: Appendix 1.
- Thurn.** See Im Thurn.
- Thwaites, R. G.** Epochs of American History: The Colonies, 1492-1750. *Maps*. 12° 1891
- Thys, Capt.** — Au Congo et au Kassai: Conférences données à la Société Belge des Ingénieurs et des Industriels. [Bound with maps entitled "Le Kassai et la Louloa de Kwamouth à Louëbo levés à bord du Steamer 'Stanley.'"] 8° *Brussels*, 1888
- Tiarks, J. L.** Report on Capt. Foster's Chronometrical Observations in H. M. S. "Chanticleer." 8° N. D.
- Tickell, Major R.** Reports on River Breakwaters. [India Records, Vol. 2, N. W. Prov.] *Plate*. Large 8° *Agra*, 1855
- Tiedemann, Adolf von.** Tana-Baringo-Nil. Mit Karl Peters zu Emin Pascha. 2nd edition. *Map, portrait, and illustrations*. 8° *Berlin*, 1892
- Tiedemann, B. von.** See United Kingdom, War Office: Appendix 2.
- Tieffenthaler, J.** See Bernoulli.
- Tiele, C. P.** Western Asia, according to the most recent discoveries. Rectorial address on the 318th anniversary of the Leyden University, Feb. 8, 1893. Translated by Elizabeth J. Taylor. 8° 1893
- Tiele, P. A.** Mémoire Bibliographique sur les Journaux des Navigateurs Néerlandais réimprimés dans les collections de De Bry et de Hulsius et dans les collections Hollandaises du XVII^e siècle, et sur les anciennes éditions Hollandaises des Journaux de Navigateurs étrangers; la plupart en la possession de Frederick Muller à Amsterdam. *Plate*. 8° *Amsterdam*, 1867
— *Nederlandsche Bibliographie van Land en Volkenkunde*. Large 8° *Amsterdam*, 1884
— See Hakluyt Soc. Publ., Vol. 71: Appendix 1.
- Tietkens, W. H.** An Account of the latest Exploring Expedition across Australia. 12° [1877]
— Journal of the Central Australian Exploring Expedition, 1889, under the command of W. H. Tietkens. *Map*. Small 8° *Adelaide*, 1891
— See South Australia, A: Appendix 2.
- Tighe, William.** Statistical Observations relative to the County of Kilkenny, made in 1800 and 1811. *Maps and plates*. 8° *Dublin*, 1802
- Tilleard, J.** See Pestalozzi.
- Tilley, H. A.** Japan, the Amoor, and the Pacific; with Notices of other places, comprised in a voyage of circumnavigation in the Imperial Russian corvette "Rynda" in 1858-60. *Plates*. 8° 1861
- Tillinghast, William H.** Notes on the Historical Hydrography of the Handkerchief Shoal in the Bahamas. Large 8° *Cambridge, Mass.* 1881
- Tillo, Alexis de.** Terrestrial Magnetism in Orenburg, 1830-70. [In Russian.] *Maps*. 4° *St Petersburg*, 1872
— Notice sur le Congrès des Géographes Allemands à Halle [12-14 Avril 1882.] 8° [*Leipzig*, 1882]
— See Tchernycheff.
- Timberlake, Lieut. Henry**, who accompanied the Three Cherokee Indians to England in 1762, Memoirs of; containing whatever he observed remarkable, or worthy of public notice, during his Travels to and from that Nation; wherein the Country, Government, Genius, and Customs of the Inhabitants are authentically described. *Map and plate*. 8° 1765
- Timberley, H.** See Purchas, Vol. 2, Book 9: Appendix 1.
- Timkovski, J.** Voyage à Péking à travers la Mongolie, in 1820 et 1821. . . . Traduit du Russe. . . . Publié, avec des Corrections et des Notes, par M. J. Klaproth, &c. 2 vols. 8°, and Atlas-folio *Paris*, 1827
— Travels of the Russian Mission through Mongolia to China, and Residence in Peking in 1820-21; with Corrections and Notes by J. von Klaproth. 2 vols. *Maps and plates*. 8° 1827
- Timür.** The Mulfuzât Timüry, or Autobiographical Memoirs of the Moghul Emperor Timür. Written in the Jagtay Turkey Language, turned into Persian by Abu Talib Hussyny, and translated into English by Major Charles Stewart. [Oriental Translation Committee publication.] *Map*. 4° 1830
- Tindal, J. G. A.** See Schröder, J. F. L.
- Tinne, John A.** Geographical Notes of Expeditions in Central Africa, by three Dutch Ladies. *Maps*. 8° *Liverpool*, 1864
- Tinter, Prof. Dr W.** Publication für die Internationale Erdmessung. Astronomische Arbeiten der Oesterreichischen Gradmessungs-Commission. Large 4° *Vienna*, 1891
- Tippenhauer, L. Gentil.** Die Insel Haiti. *Maps and plates*. Folio *Leipzig*, 1893
- Tippoo, Sultan.** See Dalrymple, Repository, Vol. 1: Appendix 1.
- Tischner, August.** The Sun changes its Position in Space, therefore it cannot be regarded as being "in a condition of rest." *Portrait*. 16° *Leipzig*, 1883
— The Fixed Idea of Astronomical Theory. *Plates*. 8° *Leipzig*, 1885
- Tison, Thomas.** See Hakluyt, Vol. 3: Kerr, Vol. 6: Appendix 1.

- Tissandier, Albert.** Voyage autour du Monde : Inde et Ceylan, Chine et Japon, 1887-90-91. *Illustrations.* 4° Paris, 1892
- Tissandier, Joseph.** Relation du Voyage du P. Joseph Tissandier, de la Compagnie de Jesus, depuis la France, jusqu'au Royaume de Tunquin ; avec ce qui s'est passé de plus memorable dans cette Mission durant les années 1658-59-60. [Bound up with Jacques Le Favre's Letter upon China.] 12° Paris, 1663
- Tissot, Charles.** Recherches sur la Géographie comparée de la Maurétanie Tingitane. *Maps and plates.* 4° Paris, 1877
- Le Bassin du Bagrada et la Voie Romaine de Carthage à Hippone par Bulla Regia. *Maps and plates.* 4° Paris, 1881
- Exploration Scientifique de la Tunisie, Géographie comparée de la Province Romaine d'Afrique. Tome Premier. Géographie Physique—Géographie Historique—Chorographie. *Maps, plans, and plates.* 4° Paris, 1884
- The same. Tome Second. Chorographie—Réseau Routier. Ouvrage publié d'après le Manuscrit de l'Auteur ; avec des Notes, des Additions, et un Atlas, par Salomon Reinach. 4° Paris, 1888
- Tissot, E.** See Bernard, H.
- Tissot, M. A.** Mémoire sur la Représentation des Surfaces et les Projections des Cartes Géographiques. 8° Paris, 1881
- Tissot, Victor.** Unknown Switzerland. Translated from the 12th edition, by Mrs Wilson. 12° 1889
- Tizard, T. H.** Contribution to the Meteorology of Japan. 4° 1876
- Tobler, Titus.** Dritte Wanderung nach Palästina in 1857 ; Ritt durch Philistää, Fussreisen in Gebirge Judäas und Nachlese in Jerusalem. *Map.* 8° Gotha, 1859
- Bibliographia Geographica Palaestinae : Zunächst kritische Uebersicht gedruckter und ungedruckter Beschreibungen der Reisen ins Heilige Land. 8° Leipzig, 1867
- Bibliographia Geographica Palaestinae ab anno cccxxxiii. usque ad annum m. 8° Dresden, 1875
- Itinera et Descriptiones Terræ Sanctæ, lingua latina sec. 4-11, exarata 1. 8° Geneva, 1877
- and A. Molinier, Itinera Hierosolymitana et Descriptiones Terræ Sanctæ lællis sacris anteriora. 8° Geneva, 1879
- Tod, Lieut.-Col. J.** Annals and Antiquities of Rájasthán, or the Central and Western Rajpoot States of India. 2 vols. *Map and plates.* 4° 1829
- Travels in Western India, embracing a Visit to the Sacred Mounts of the Jains and the most celebrated Shrines of Hindu Faith between Rajpootana and the Indus ; with an Account of the ancient City of Nehrwalla. *Plates.* 4° 1839
- Todd, Charles.** Rainfall in South Australia and the Northern Territory during 1887 ; with Weather Characteristics of each Month. *Map. Folio* Adelaide, 1888
- See South Australia, A : Appendix 2.
- Todd, D. P.** A Continuation of De Damoiseau's Tables of the Satellites of Jupiter to the year 1900. [Published for the *American Ephemeris and Nautical Almanac.*] 4° Washington, 1876
- Todkill, Anas.** See Purchas, Vol. 4, Book 9 : Appendix 1.
- Toeppen, Dr Hugo.** Die Doppelinsel Nowaja Semlja. Geschichte ihrer Entdeckung. *Map.* 8° Leipzig, 1878
- Hundert Tage in Paraguay. Reise in's Innere. Paraguay im Hinblick auf Deutsche Kolonisations - Bestrebungen. *Map.* 8° Hamburg, 1885
- Toño de San Miguel, Vicente.** Derrotero de las Costas de España en el Mediterraneo, y su Correspondiente de Africa, para Inteligencia y uso de las Cartas Esféricas. Descripciones de las islas Ithiusas y Baleares. Small 4° Madrid, 1787
- Derrotero de las Costas de España en el Océano Atlantico y de las Islas Azores ó Terceiras, para Inteligencia y uso de las Cartas Esféricas. 4° Madrid, 1789
- España Marítima, or Spanish Coasting Pilot, containing Directions for Navigating the Coasts and Harbours of Spain, in the Atlantic, with the Coast of Portugal. Translated by John Dougall. 2 vols. *Charts and plans.* 4° 1814
- Toletus, L. T.** See Purchas, Vol. 4, Book 8 : Appendix 1.
- Tolhausen.** See General ; Dictionaries, A : Appendix 2.
- Toll, Baron Eduard.** See Schrenck and Maximowicz : Beiträge zur Kenntniss des Russischen Reiches, &c., Vol. 3.
- Tollens, Hendrik.** The Hollanders in Nova Zembla [1596-97]. An Arctic Poem, translated from the Dutch of Hendrik Tollens by Daniel van Pelt ; with a Preface and a Historical Introduction by Samuel Richard van Campen ; including Notes. *Frontispiece.* 12° New York and London, 1884
- Tolmie, W. Fraser.** See Canada, A, Geological and Natural History Survey : Appendix 2.
- Tolstoi, Graf D. A.** See Schrenck and Maximowicz : Beiträge zur Kenntniss des Russischen Reiches, &c., Vols. 1, 2 ; Helmersen and Schrenck, Vol. 8.
- Tolstoi, Leon.** What I Believe. Translated from the Russian, by Constantine Popoff. 8° 1885
- Tolstoy, G.** The First Forty Years of Intercourse between England and Russia, 1553-93. [In Russian.] Crown 8° St Petersburg, 1875

- Tomalin, Lewis R. S.** See Jaeger.
- Tomaschek, Wilhelm.** Die vorlawische Topographie der Bosna, Herzegowina, Crnagora und der angrenzenden Gebiete. 8° *Vienna*, 1880
- Centralasiatische Studien. 2. Die Pamir-Dialekte. 8° *Vienna*, 1880
- Zur Kunde der Hämus-Halbinsel: Topographische, Archäologische, &c., Miscellen. 8° *Vienna*, 1882
- The same. 2. Die Handelswege im 12 Jahrhundert nach den Erkundigungen des Arabers Idrisi. 8° *Vienna*, 1887
- Zur historischen Topographie von Persien. 1. Die Strassenzüge der Tabula Peutingerana. 8° *Vienna*, 1883
- The same. 2. Die Wege durch die Persische Wüste. *Map.* 8° *Vienna*, 1885
- Topographische Erläuterung der Küstenfahrt Nearchs vom Indus bis zum Euphrat. 8° *Vienna*, 1890
- Tombleson, W.** Tombleson's Views of the Rhine, edited by W. G. Fearnside. 8° 1832
- Tombleson's Upper Rhine. *Map and plates.* 8° [1840?]
- Tomlinson, Thomas.** The Congo Treaty. *Map.* 8° 1884
- Tomson, R.** See Hakluyt, Vol. 3: Appendix 1.
- Tonnelier.** See Pallas.
- Tönsberg, C.** Norway: Illustrated Handbook for Travellers. *Maps and plates.* 12° *Christiania*, 1875
- Tooke, W.** See Pelham, Vol. 2: Appendix 1.
- Tootal, A.** See Hakluyt Soc. Publ., 51: Appendix 1.
- Topinard, Dr Paul.** La Société, l'École, le Laboratoire, et le Musée Broca. Large 8° *Paris*, 1890
- De la Notion de Race en Anthropologie. 8° N. P., N. D.
- Topley, William.** Notes on the Physical Geography of East Yorkshire. 8° *Hertford*, 1866
- On the Lower Cretaceous Beds of the Bas-Boulonnais, with Notes on their English equivalents. 8° 1868
- On the Comparative Agriculture of England and Wales. 8° 1871
- Geology of the Straits of Dover. *Map and plates.* 8° 1872
- On the Agricultural Geology of the Weald. *Map.* 8° 1872
- The National Geological Surveys of Europe. 8° 1885
- Report of the Committee on the Erosion of the Sea-Coasts of England and Wales. *Map.* 8° 1886
- Geology in its Relation to Hygiene. 8° 1890
- See General, International Geological Congress: Appendix 2.
- Topping, M.** See Dalrymple, Repertory, Vol. 1: Appendix 1.
- Toreen, Olof.** A Voyage to Swatte, China, &c., 1750-52. See Osbeck, P. A Voyage to China, &c.
- See "The Modern Traveller," Vol. 4: Appendix 1.
- Torell, Otto.** On the Causes of the Glacial Phenomena in the North-Eastern portion of North America. *Map.* 8° *Stockholm*, 1878
- See Sweden, A: Appendix 2.
- Torelli, Luigi.** Carta della Malaria dell'Italia. *Map.* 4° *Florence*, 1882
- Torlonia, Prince D. A.** Prosciugamenta del Lago Fucino. *Diagrams.* 8° *Florence*, 1871
- See Brisse and Rotrou.
- Törnebohm, A. E.** See Sweden, A: Appendix 2.
- Tornero, R. S.** Chile ilustrado: Guia descriptivo del Territorio de Chile, de las capitales de provincia, de los puertos principales. *Plates.* 4° *Valparaiso*, 1872
- Tornøe, H.** See Norway, A, Norwegian North Atlantic Expedition, 1876-78: Appendix 2.
- Törnquist, S. L.** See Sweden, A: Appendix 2.
- Torquemada, F. Juan de.** Primera (Segunda y Tercera) parte de los Veinte i un libros i rituales Monarchia Indiana, con el origen y guerras de los Indios occidentales, de sus Poblaciones, Descubrimiento, Conquista, Conversion, y otras cosas maravillosas de la mesma tierra. 3 vols. *Map.* Folio *Madrid*, 1723
- Torre, Bertrand de la.** See De la Torre.
- Torre, Count Raymonde de la.** See De la Torre.
- Torrend, J.** A Comparative Grammar of the South-African Bantu Languages, comprising those of Zanzibar, Mozambique, the Zambesi, Kafirland, Benguela, Angola, the Congo, the Ogowe, the Cameroons, the Lake Region, &c. *Map.* Large 8° 1891
- Torrrens, H.** On the Greek Legends of the Coins of the Indo-Scythian Princes of Cabul. 8° N. D.
- Torrrens, Henry D.** Travels in Lidak, Tartary, and Kashmir. *Plates.* 8° 1862
- Torrente, Mariano.** Geografia Universal, Fisica, Política, é Histórica. 2 vols. *Maps.* Folio *Madrid*, 1827-28
- Torres, Louis Vaez de.** See Hakluyt Soc. Publ., 25, 39; Burney, Vol. 2: Appendix 1.
- Torres, Simon Perez de.** Viaje del Mundo. Folio N. P., N. D.
- Toscanelli, Paolo dal Pozzo.** Paolo dal Pozzo Toscanelli e la Circumnavigazione dell'Africa secondo la testimonianza di un contemporaneo. 8° *Florence*, 1891
- See Uzielli; V., B. A.

- Totten, G. M.** Communication of the Board of Directors of the Panama Railroad Company to the Stockholders; with an Appendix, containing Tables of the Grades, Tangents, and Curves of the Panama Railroad, and Observations upon the Levels of the Atlantic and Pacific Oceans. *Map.* 8° *New York*, 1855
— See United States, E, a, Hydrogr. Off. Publ., Nos. 50 and 52: Appendix 2.
— and S. Schroeder. See United States, E, a, Hydro. Off. Publ., No. 60.
- Toula, Franz.** Eine geologische Reise in den westlichen Balkan und in die benachbarten Gebiete. *Map.* 8°
Vienna, 1876
— Reisen und geologische Untersuchungen in Bulgarien: Vortrag gehalten den 19 März 1890. *Map and illustrations.* 12°
Vienna, 1890
— Der Stand der Geologischen Kenntniss der Balkanländer. *Map.* 8° *Berlin*, 1891
— See Höhnell.
- Tournefort, Pitton de.** Relation d'un Voyage du Levant, fait par ordre du Roi, contenant l'Histoire Ancienne et Moderne de plusieurs Iles de l'Archipel, de Constantinople, des Côtes de la Mer Noire, de l'Armenie, de la Georgie, des Frontieres de Perse et de l'Asie Mineure; avec les Plans des Villes et des Lieux considerables; le Genie, les Meurs, le Commerce, et la Religion des differens Peuples qui les habitent; et l'Explication des Medailles et des Monumens Antiques. *Maps and plates.* 4° *Amsterdam*, 1718
— A Voyage into the Levant, &c. 2 vols. *Maps and plates.* 4° 1718
— The same. Translated by J. Ozell. 3 vols. *Maps and plates.* 8° 1741
- Toussaint, —.** Indicateur complet de la Ville de Caen: Guide des Etrangers. 18° *Caen*, 1835
- Touzet, V.** See Rojas, E.
- Towerson, W.** See Towrson.
- Townley, —.** See Burney, Vol. 4: Appendix 1.
- Townsend, F. T.** Wild Life in Florida, with a Visit to Cuba. *Map and plates.* 8° 1875
- Townsend, Horatio.** Statistical Survey of the County of Cork, with Observations on the Means of Improvement. 8°
Dublin, 1810
- Townsend, Joseph.** A Journey through Spain in 1786-87; and Remarks in passing through a part of France. 3 vols. *Map and plates.* 8° 1792
- Townsend, J. K.** Narrative of a Journey across the Rocky Mountains to the Columbia River, and a Visit to the Sandwich Islands, Chili, &c.; with a Scientific Appendix. 8°
Philadelphia, 1839
- Townshend, S. Nugent.** Our Indian Summer in the Far West: an Autumn Tour of Fifteen Thousand Miles in Kansas, Texas, New Mexico, Colorado, and the Indian Territory. Illustrated by J. G. Hyde. *Photographs.* 4° 1880
- Townson, Robert.** Travels in Hungary; with a Short Account of Vienna in 1793. *Map and plates.* 4° 1797
- Towrson, W.** See Astley, Vol. 1; Hakluyt, Vol. 2; Kerr, Vol. 7; Allgemeine Historie, Vol. 1: Appendix 1.
- Towson, John Thomas.** Tables to facilitate the Practice of Great Circle Sailing and the Determination of Azimuths. *Chart.* 8° 1854
— On Ice Impediments in Australian Voyages. 8° 1855
— The Principles of Great Circle and Composite Sailing, with Observations made from more recent Voyages. *Chart.* 8°
Liverpool, 1855
— Tables for the Reduction of the Ex-Meridian Altitudes. 8° 1856
— See United Kingdom, A, Admiralty: Appendix 2.
- Toynbee, Capt. Henry.** On the Normal Circulation and Weight of the Atmosphere in the North and South Atlantic Oceans, so far as it can be proved by a steady Meteorological Registration during five voyages to India. *Map.* 8° 1865
— Report . . . on the Meteorology of the North Atlantic, between the parallels of 40° and 50° N. . . ; with Remarks on the difference in the Winds and Weather experienced, according as the ship's course is Westerly or Easterly, &c. *Tables.* 8° 1869
— Report to the Committee of the Meteorological Office on the use of Isobaric Curves, and a line of greatest Barometric change in attempting to foretell Winds; with some Practical Suggestions for Seamen, and a few Remarks on Buys Ballot's Law. *Charts.* 8° 1869
— On the Physical Geography of the part of the Atlantic which lies between 20° N. and 10° S., and extends from 10° to 40° W. *Tables.* 8° 1876
— On the Great Hurricane, the Tracks of American Storms, and the Ordinary Winds of the N. Atlantic, in August 1873. *Maps.* 8° 1877
— Report of the Gales experienced in the Ocean District adjacent to the Cape of Good Hope, &c. *Plates.* 4° 1882
— Weather Forecasting for the British Islands by means of a Barometer, the Direction and Force of Wind and Cirrus Clouds. *Diagrams.* 12° 1890
- Tozer, Henry Fanshawe.** Researches in the Highlands of Turkey, including Visits to Mounts Ida, Athos, Olympus, and Pelion . . . ; with Notes on the

Tozer, Henry Fanshawe—*continued.*

- Hallads, Tales, and Classical Superstitions of the Modern Greeks. 2 vols. *Map and plates.* 8° 1869
 — Lectures on the Geography of Greece. *Map.* Small 8° 1873
 — Turkish Armenia and Eastern Asia Minor. *Map and plates.* 8° 1881
 — The Islands of the Aegean. *Maps.* Small 8° Oxford, 1890
 — Selections from Strabo; with an Introduction on Strabo's Life and Works. *Maps and plans.* 8° Oxford, 1893
 — See Galton, Vacation Tourists.
- Tozetti, J. T.** Voyage Minéralogique, Philosophique, et Historique en Toscane. 2 vols. 8° Paris, 1792
- Tracy, Capt.** Notes on the Antechamber of the Great Pyramid. 8° Edinburgh, 1871
- Trafford, F. W. C.** Amphiorama, ou La Vue du Monde des Montagnes de la Spezia. *Map.* 8° Zurich, 1874
 — The same. 2^{me} Notice. 8° Zurich, 1875
 — The same. 8° Lausanne, 1875, 1877
 — Souvenir de l'Amphiorama, ou la Vue du Monde pendant son passage dans une Comète. 8° Zurich, 1880-81
- Trail, W.** Account of the Life and Writings of Robert Simson. *Portrait and plate.* 4° Bath, 1882
- Trail, G. W.** An Elementary Treatise on Quartz and Opal, including their varieties; with a Notice of the principal Foreign and British localities in which they occur. 12° Edinburgh, 1867
 — Statistical Report on the Bhotia Metals of Kamaon. 4° N.D.
- Trall, Dr T. S.** Physical Geography. *Plates.* 8° Edinburgh, 1838
 — See Murray, Hugh.
- Tramezzino, Michele.** Diversi avvisi particolari dall' Indie di Portogallo ricevuti, dall' anno 1551 fino al 1558, dalli Reverendi Padri della Compagnia di Gesu . . . Tradotti nuovamente dalla lingua Spagnuola nella Italiana. 12° N.P., N.D.
- Trap, J. P.** Statistik-Topographisk Beskrivelse af Kongeriget Danmark. 5 vols. *Maps and plates.* 8° Copenhagen, 1858-60
- Trask, Dr John B.** Report on the Geology of the Coast Mountains, and part of the Sierra Nevada, embracing their industrial Resources in Agriculture and Mining. 8° 1854
 — Report on the Geology of Northern and Southern California, embracing the Mineral and Agricultural Resources of those Sections. 8° Washington, 1856
- Trautenberg, Dr Paul Freiherr Rausch von.** Hauptverkehrswege Persiens. Versuch einer Verkehrsgeographie dieses Landes. *Maps and profiles.* 8° Halle a. S., 1890
- Trautwein, Th.** Register Oesterr. Deutsch. Alpenvereins, 1863-86. [See Austria-Hungary, Vienna, in Appendix 3.] 8° Munich, 1887
 — Bibliographie der Alpenen Literatur, 1871. 8° N.P., N.D.
- Trautwine, John C.** Rough Notes of an Exploration for an Inter-Oceanic Canal Route by way of the Rivers Atrato and San Juan, in New Granada, South America. *Map.* 8° Philadelphia, 1854
- Travers, H. De La Cour.** Letter to Sir Bartle Frere on Development of Trade on the East Coast of Africa. 8° Cape Town, 1877
- Travers, W. T. L.** See New Zealand, D: Appendix 2.
- Travideani, —.** See Aveiro.
- Treacher, Governor.** Handbook of British North Borneo. Compiled from Reports received from Governor Treacher and other Officers in the British North Borneo Company's Service; with an Introduction by Sir Rutherford Alcock. *Maps.* 8° 1886
- Trebeck, —.** See Moorcroft.
- Tregear, Edward.** The Maori in Asia. 8° Wellington, 1885
 — The Aryan Maori. *Plate.* 8° Wellington, 1885
 — The Maori-Polynesian Comparative Dictionary. Large 8° Wellington, 1891
 — A Paumotuian Dictionary. (From the *Journal of the Polynesian Society*). 4 parts. Large 8° N.D.
 — and H. Williams. Description and Vocabulary of Niue, or Savage Island. (From *Journ. Polynes. Soc.*) 8° N.D.
- Trehouart, —.** See Gaimard.
- Trémeaux, —.** Voyage au Soudan Oriental et dans l'Afrique Septentrionale pendant 1847-48. 12° Paris, 1853
- Tremenheere, Col. C. W.** On a Coast Current from the Mouths of the Indus towards Kurrachee Harbour. Folio 1865
- Trench, F.** The Russo-Indian Question historically, strategically, and politically considered; with a Sketch of Central Asiatic Politics. *Maps.* 8° 1869
- Trendelenburg, Frederick A.** The Life and Writings of Aristotle. Translated from the German, by G. Long. 8° N.D.
- Trendell, A. J. R.** Her Majesty's Colonies: a Series of Original Papers issued under the Authority of the Royal Commission. Compiled and edited by A. J. R. Trendell; with Introduction by J. R. Seeley. 2nd edition. *Maps.* 8° 1886
 — The Colonial Year Book for the year 1890; with Introduction by J. R. Seeley. *Maps.* 8° 1890
- Treslian, F. H.** Remarks on Christmas Island. 8° 1838
- Trevelyan, Arthur.** Notice regarding some Experiments on the Vibration of Heated Metals. 4° Edinburgh, 1831

- Trevelyan, Sir W. C., Bart.** Notions of the Americans, picked up by a Travelling Bachelor. 2 vols. 8° 1828
 — Vegetation and Temperature of the Farøe Islands. 8° *Edinburgh*, 1835
 — The same. 4° *Florence*, 1837
- Trevisan, D.** See Thenaud.
- Trigault, E.** Explication et usage des "Wind and Current Charts." Extrait des "Sailing Directions" du Lieut. Maury. *Plates*. 8° *Paris*, 1857
 — See Maury, M. F.
- Trigault, Nicholas (Trigantius).** See Riccius; also Purchas, Vols. 2, Book 10; 3, Book 2: Appendix 1.
- Trinius, August.** Thüringer Wanderbuch. 2 vols. 8°
Minden in Westf., 1886-88
- Triplett, Robert.** Bon Harboure (on the Ohio River), its Advantages for Manufacturing. [The *Western Journal*, Feb. 1849.] 8° *St Louis*, 1849
- Tripp, W. B.** Rainfall in South Africa. *Map*. 8° [1886]
 — Rainfall of South Africa, 1842-86. (From *Quarterly Journal Royal Meteorological Society*, Vol. 14.) *Maps*. 8° [1888]
- Tristram, H. B.** The Great Sahara: Wanderings South of the Atlas Mountains. *Maps and plates*. 8° 1860
 — The Land of Israel: a Journal of Travels in Palestine, undertaken with special reference to its physical character. *Map*. 8° 1865
 — The Land of Moab: Travels and Discoveries on the east side of the Dead Sea and the Jordan; with a Chapter on the Persian Palace of Mashita, by Jas. Fergusson. *Map and plates*. 8° 1873
 — The same. 2nd edition. 1874
 — See Galton, Vacation Tourists.
- Trivier, E.** Mon Voyage au Continent Noir. La "Gironde," en Afrique. *Maps and portrait*. 12° *Paris*, 1891
- Troil, Uno von.** Letters on Iceland, containing Observations on the Natural History of the Country, Antiquities, Manners and Customs of the Inhabitants, &c. &c., made during a Voyage undertaken in 1772 by Sir Joseph Banks, assisted by Dr Solander, Dr J. Lind, and other Literary and Ingenious Gentlemen; with Notes and Additions by the Translator; the whole revised and corrected by E. Mendes da Costa. *Map*. 8° 1783
 — See Pinkerton, Vol 1: Appendix 1.
- Trojanski, J. K.** See Rafn and Mohnika.
- Trollope, Anthony.** The West Indies and the Spanish Main. *Map*. 8° 1859
 — Australia and New Zealand. 2 vols. *Maps*. 8° 1873
 — South Africa. 2 vols. *Map*. 8° 1878
- Trollope, T. Adolphus.** A Summer in Brittany. Edited by F. Trollope. 2 vols. *Plates*. 8° [1840]
- Tromholt, Sophus.** Under the Rays of the Aurora Borealis in the Land of the Lapps and Kvæns. Original edition, edited by Carl Siewers. 2 vols. *Map and illustrations*. 8° 1885
- Trommsdorff, J. B.** Pharmacopœa Austriaca. 8° *Vienna*, 1818
- Tromp, S. W.** See Bock.
- Tronson, J. M.** Narrative of a Voyage to Japan, Kamtschatka, Siberia, Tartary, and various parts of the Coast of China. *Maps and plates*. 8° 1859
- Trotter, Coufts.** Among the Islands of the South Pacific, Fiji. (From *Blackwood's Magazine*, April 1888.) 8° 1888
 — The same. Tonga and Samoa. (From *Blackwood's Magazine*, June 1888.) 8° 1888
 — Impressions of Australia; with an Account of the Fish River Caves. (From *Blackwood's Magazine*, July 1888.) 8° 1888
 — Memoir of Colonel Sir Henry Yule. 8° [*Edinburgh*, 1891]
- Trotter, Lieut.-Col. H.** Account of the Survey Operations in connection with the Mission to Yarkand and Kashgar in 1873-74. *Maps [one in cover]*. 4° *Calcutta*, 1875
 — See India, F, c, Surveys, Trigonometrical: Appendix 2.
- Trotter, Capt. H. D.** See Wilson, J. L.
- Trotter, Lieut.-Col. J. K.** See United Kingdom, G, War Office: Appendix 2.
- Trotter, Capt. J. M.** See Asia, Central: Appendix 2.
- Trotter, Lieut.-Col. P. D.** Our Mission to the Court of Morocco in 1880 under Sir John Drummond Hay. *Map and illustrations*. 8° *Edinburgh*, 1881
 — See De la Martinière.
- Trouessart, —.** See Levasseur.
- Troup, J. Rose.** With Stanley's Rear Column. *Map and illustrations*. 8° 1890
- Troutbeck, J.** Survey and Present State of the Scilly Islands. 8° *Sherborne*, N.D.
- Trow, J.** Manitoba and North-West Territories. *Map*. Small 8° *Ottawa*, 1878
- Trowbridge, T. C.** Pamphlets: including—1. The Physical Geography of Turkey (from the *Transatlantic*, November 1872); 2. Proposals for establishing a Christian College and Medical School in Central Turkey, 1873. Education in Turkey (from the *Princeton Theological Review*, October 1870); 3. The Americans in Turkey (from the *Nonconformist*, 23rd April 1873); 4. Robert College, Constantinople. Large and small 8° V.P., V.D.
- Trowbridge, Prof. W. P.** See United States, A, Tenth Census, 1880, Vols. 16 and 22: Appendix 2.

- Trow**, —. New York City Directory. See Wilson, H.
- Troyon, F.** Monuments de l'Antiquité dans l'Europe Barbare. 8°
Lausanne, 1868
- Trübner's Catalogue of Dictionaries and Grammars of the Principal Languages and Dialects of the World.** 2nd edition. 8° 1882
- Truilhier, Capt.** Mémoire descriptif de la Route de Téhéran à Meched et de Meched à Iezd, reconnue en 1807; avec Observations dans son Voyage en Perse, par M. Daussy. *Maps*. 8° *Paris*, 1841
- Trumpp, Ernest.** Sindhi Reading-Book, in the Sanscrit and Arabic Characters. 8° 1858
— Grammar of the Sindhi Language compared with the Sanskrit-Prakrit and the cognate Indian Vernaculars. 8° 1872
— Nānak, der Stifter der Sikh Religion. 4° *Munich*, 1876
- Trutch, Joseph W.** British Columbia: Overland Coach Road. Minute of the Chief Commissioner of Lands and Works, 1868. Folio* *New Westminster*, 1868
- Truter and Somerville.** See Eyriès, Vol. 11: Appendix 1.
- Tschernyschew, Th.** Notes sur les Travaux, exécutés par l'Expédition de Timane en 1890. [In Russian.] *Map*. Large 8° [*St Petersburg*, 1891]
— See Tchernichef.
- Tschihatschew, P. von.** See Tchiatcheff.
- Tschudi, Johann Jacob von.** Travels in Peru during 1838-42, on the Coast, in the Sierra, across the Cordilleras and the Andes into the Primeval Forests. Translated from the German, by T. Ross. *Frontispiece*. 8° 1847
— Reise durch die Andes von Süd-Amerika, von Cordova nach Cobija, im Jahre 1858. (Ergänzungsheft, 2—Petermann's Mittheilungen.) *Illustrations and maps*. 4° *Gotha*, 1860
— Reisen durch Südamerika. 5 vols. in 3. *Maps and plates*. 8° *Leipzig*, 1866-69
— Der Tourist in der Schweiz, und dem angrenzenden Süd-Deutschland, Ober-Italien, und Savoyen. 25th edition. *Maps, plans, &c.* 12° *St Gallen*, 1883
- Tsen-Kwang-K'he.** See Siu.
- Tucker, Luther H.** American Glimpses of Agriculture in Great Britain. 8°
Albany, N. Y., 1860
- Tuckey, Capt. James Kingston.** Maritime Geography and Statistics, or a Description of the Ocean and its Coasts, Maritime Commerce, Navigation, &c. 4 vols. 8° 1815
— Narrative of an Expedition to Explore the River Zaire, usually called the Congo, in South Africa, in 1816; to which is
- Tuckey, Capt. Jas. Kingston—contd.** added the Journal of Professor Smith, some general Observations on the Country and its Inhabitants, and an Appendix on the Natural History of Congo. *Map and plates*. 4° 1818
— See Eyriès, Vols. 4, 11; Phillips, Collection of Modern and Contemporary Voyages and Travels [1], Vol. 1: Appendix 1.
- Tudor, John R.** The Orkneys and Shetland, their Past and Present State; with chapters on Geology by Benjamin W. Peach and John Horne, and Notes on the Flora of the Orkneys by William Irvine Fortescue, and Notes on the Flora of Shetland by Peter White. *Maps, plans, and illustrations*. 8° 1883
- Tuke, G. P.** See Haig.
- Tullberg, S. A.** See Sweden, A: Appendix 2.
- Tully, Richard.** Narrative of a Ten Years' Residence at Tripoli, in Africa. From the Original Correspondence in the possession of the family of the late Richard Tully, Esq., the British Consul. 2nd edition. *Map and plates*. 4° 1817
- Tuma, Anton.** Griechenland, Makedonien und Süd-Albanien, oder: Die südliche Balkan-Halbinsel. 8° *Hanover*, 1888
- Tupac Amaru.** See Angelis, Vol. 5; Kerr, Vol. 5: Appendix 1.
- Tupper, M. F.** A Hymn for all Nations, 1851; translated into Thirty Languages [upwards of Fifty Versions]; the Music composed expressly by S. Sebastian Wesley. 8° 1851
- Turenne, Cte. Louis de.** Quatorze Mois dans l'Amérique du Nord (1875-76). 2 vols. *Map*. 12° *Paris*, 1879
- Turnbull, David.** Travels in the West: Cuba, with Notices of Porto Rico and the Slave Trade. *Map*. 8° 1840
- Turnbull, John.** Voyage round the World in 1800-1804, in which the Author visited the principal islands in the Pacific Ocean, and the English Settlements of Port Jackson and Norfolk Island. 3 vols. 12° 1805
— See Eyriès, Vol. 3; Phillips, Collection of Modern and Contemporary Voyages [1], Vol. 3: Appendix 1.
- Turnbull, M.** A Manual of the improved Newtonian Astronomical Globe. 2nd edition. *Illustrations*. 4° *Toronto*, 1887
- Turnbull, William.** Elements of Spherical Astronomy, comprising the Stereographic Projection of the Sphere; with Tables of Formulæ, and Rules for Calculating the Declinations, &c., of the Heavenly Bodies, the Times of their Rising, Setting, and Culminating. *Diagrams*. 8° 1849

- Turnbull, William.** Treatise on Trigonometrical Surveying, comprising full and detailed Solutions of all the most important Cases of Triangulation that usually occur in the Surveying of a Country or a Sea Coast. 8° 1849
- Key to the Exercises of Spherical Astronomy, comprising full Solutions of all the Examples, &c. 8° 1850
- A New Practical System of Spherical Trigonometry, comprising the Stereographic Projection of the Circles of the Sphere, together with the Construction and Calculation of all the cases of Right and Oblique Angled Spherical Triangles. *Diagrams.* 8° 1850
- Key to the Exercises of Spherical Trigonometry, comprising Solutions in full of all the Examples, &c. 8° 1850
- The Mariner's Daily Assistant, comprising the Principles of Plane, Traverse, Parallel, Middle Latitude, Mercator's, Oblique and Current Sailing, with Rules for finding the Latitude; with the Journal of a Voyage from London to Madeira, and an Appendix. *Map and plates.* 8° 1854
- Turneham, Robert.** See Hakluyt, Vol. 2: Appendix 1.
- Turner, D.** Account of a Tour in Normandy, undertaken chiefly for the purpose of investigating the Architectural Antiquities of the Duchy; with Observations on its history, on the country, and on the inhabitants. 2 vols. in 1. *Plates.* 8° 1820
- Turner, Rev. George.** Nineteen Years in Polynesia: Missionary Life, Travels, and Researches in the Islands of the Pacific. *Map and plates.* 8° 1861
- Samoa a Hundred Years ago, and long before; together with Notes on the Cults and Customs of twenty-three other Islands in the Pacific; with a Preface by E. B. Tylor. *Maps and illustrations.* Small 8° 1884
- Turner, George.** "Under Canvas," or Tents, their early origin, construction, and uses. Small 8° 1878
- Turner, M.** The Beverley Guide: being a Description of whatever is curious in the Town. 12° *Beverley,* 1830
- Turner, Capt. Samuel.** Account of an Embassy to the Court of the Teshoo Lama, in Tibet, containing a Narrative of a Journey through Bootan, and part of Tibet; Views by Lieut. S. Davis; and Observations, Botanical, Mineralogical, and Medical, by R. Saunders. *Map and plates.* 4° 1806
- See Eyriès, Vol. 14: Appendix 1.
- Turner, Thomas.** See Purchas, Vol. 4, Book 6: Appendix 1.
- Turner, Thomas A.** Argentina and the Argentines: Notes and Impressions of a Five Years' Sojourn in the Argentine Republic, 1885-90. *Illustrations.* 8° 1892
- Turner, W.** Journal of a Tour in the Levant. 3 vols. *Map and plates.* 8° 1820
- See Dalrymple, Repertory: Appendix 1.
- Turner, William.** See Purchas, Vol. 4, Book 6: Appendix 1.
- Turner, Prof. W.** See Whipple, A. W.
- Turner-Turner, J.** Three Years' Hunting and Trapping in America and the Great North-West. Illustrated by Constance Hoare. *Maps and illustrations.* 4° 1888
- Turnour, Hon. George.** The Mahawanso, in Roman Characters, with the Translation subjoined; and an Introductory Essay on Páli Budhistical Literature. Vol. 1. 4° *Ceylon,* 1837
- Turpin, —.** See Pinkerton, Vol. 9: Appendix 1.
- Turquand, W. J.** Historical, Statistical, and other Notes, connected with the Penth Estate, in the Nasik Sub-Collectorate. *Map.* Proceedings connected with the Succession to the Penth Estate, in consequence of the Death, in 1837, of Dulput Rao, Raja of that Estate. *Table.* [Bombay Records, No. 26, N.S.] Royal 8° *Bombay,* 1856
- Türr, —.** Szegedin et les Inondations de la Tisza. Les Portes de Fer du Danube. 4° *Paris,* 1879
- Türst, C.** See Switzerland, B: Appendix 2.
- "Tuscarora."** See United States, E, a, Hydrogr. Off. Publ., No. 54: Appendix 2.
- Tutschek, Charles.** Dictionary of the Galla Language, published by L. Tutschek. Part I. Galla-English-German. 8° *Munich,* 1844
- Tvethe, M. B.** Norges Statistik. 8° *Christiania,* 1848
- Twells, Dr.** The Life of Dr Edward Pocock. [Bound up with the lives of Dr Pearce, Dr Newton, and Rev. Philip Skelton.] 2 vols. 8° 1816
- Twining, Thomas.** Travels in India a Hundred Years ago, with a Visit to the United States: being Notes and Reminiscences by Thomas Twining, a Civil Servant of the Honourable East India Company. Preserved by his son Thomas Twining, of Twickenham, and edited by the Rev. William H. G. Twining. *Map and portrait.* 8° 1893
- Twiss, Sir Travers.** On Consular Jurisdiction in the Levant, and the Status of Foreigners in the Ottoman Law Courts. 8° 1880
- An International Protectorate of the Congo River. 8° 1883

- Twiss, Sir Travers.** Sir Travers Twiss et le Congo: Réponse à la Revue de Droit international et de Législation comparée et au Law Magazine and Review, par un membre de la Société Royal de Géographie d'Anvers. 8° *Brussels*, 1884
- Twynam, E.** District Surveyor Twynam to the Surveyor General, transmitting Memorandum of Measurement of Base line at Newcastle, with Field Notes, &c. *Diagrams and sections.* Folio* *Goulburn*, 1879
- Tyler, Major.** See United Kingdom, G; War Office Publications: Appendix 2.
- Taylor, Alfred.** On the Formation of Deltas, and on the evidence and cause of great changes in the sea-level during the Glacial Period, with the laws of denudation and river levels. *Plate.* 8° 1872
- Taylor, Charles.** A Historical Tour in Franconia in the Summer of 1852. *Map and plates.* 8° *Brighton*, 1852
- Taylor, Prof. Edward B.** Anahuac, or Mexico and the Mexicans, Ancient and Modern. *Map and plates.* 8° 1861
- Researches into the Early History of Mankind and the Development of Civilization. 8° 1865
- Anthropology: an Introduction to the Study of Man and Civilization. *Illustrations.* Small 8° 1881
- See Turner, George.
- Tyndale, John Warre.** The Island of Sardinia, including Pictures of the Manners and Customs of the Sardinians, and Notes on the Antiquities and Modern Objects of Interest in the Island; to which is added some Account of the House of Savoy. 3 vols. *Map and plates.* 8° 1849
- Tyndall, Prof. John.** On the Physical Phenomena of Glaciers. On the Veined Structure of Glaciers. 4° 1859
- Remarkson Ice and Glaciers. 8° 1859
- Glaciers of the Alps: being a Narrative of Excursions and Ascents, an Account of the Origin and Phenomena of Glaciers, and an Exposition of the Physical Principles to which they are related. 8° 1860
- On Faraday as a Discoverer. 8° 1868
- Hours of Exercise in the Alps. *Plates.* Small 8° 1871
- The Forms of Water in Clouds and Rivers, Ice and Glaciers. *Illustrations.* 9th edition. 8° 1885
- New Fragments. Small 8° 1892
- See Galton, Vacation Tourists.
- Tyrrell, J. B.** Notes to accompany a preliminary Map of the Duck and Riding Mountains in North-Western Manitoba. *Map.* 8° *Montreal*, 1888
- Tyrrell, J. B.** A Brief Narrative of the Journeys of David Thompson, in North-Western America. 8° *Toronto*, 1888
- Post-Tertiary Deposits of Manitoba and the adjoining Territories of North-Western Canada. Large 8° *Washington*, 1890
- Tyrwhitt, Rev. R. St John.** See Galton, Vacation Tourists.
- Tyson, E.** The Cruise of the "Florence;" or, Extracts from the Journal of the preliminary Arctic Expedition of 1877-78. (Edited by Capt. H. W. Howgate.) 12° *Washington*, 1879
- Tyson, J. R.** Discourse on the Surviving Remnant of the Indian Race in the United States. 8° *Philadelphia*, 1836
- Tyson, Philip T.** Report upon the Geology of California. See United States, K, California: Appendix 2.

U.

- Ujicini, A., and Pavet de Courteille.** État présent de l'Empire Ottoman, Statistique, Gouvernement, Administration, Finances, Armée, Communautés non Musulmanes, &c., d'après le Salmâmeh (Annuaire Impérial), pour l'année 1293 de l'Hégire (1875-76), et les documents officiels les plus récents. 8° *Paris*, 1876
- U. G. [Lama].** See India, F, c: Appendix 2.
- Uggeri, Ange.** Journée Pittoresque des Edifices de Rome Ancienne. [Text in French and Italian.] 3 vols. in 2. *Map and plates.* Oblong 4° *Rome*, 1800
- Uhde, Adolph.** Die Länder am untern Rio Bravo del Norte. *Map.* 8° *Heidelberg*, 1861
- Uhle, J. P.** Der Winter in Oberägypten als klimatisches Heilmittel. *Plates.* 12° *Leipzig*, 1858
- Ujfalvy-Bourdon, Marie de.** De Paris à Samarkand, le Ferghanah, le Kouldja et la Sibérie Occidentale: Impressions de Voyage d'une Parisienne. *Portrait, maps, and plates.* 4° *Paris*, 1880
- Ujfalvy de Mezö-Kövesd, C. E. de.** Les Migrations des Peuples, et particulièrement celle des Touraniens. *Maps.* Large 8° *Paris*, 1873
- Leçon d'Ouverture d'un Cours de Géographie Historique et Politique de l'Asie Centrale, à l'École des Langues Orientales Vivantes. 8° *Paris*, 1878
- Expédition Scientifique Française en Russie, en Sibérie, et dans le Turkestan. *Maps, plates, and tables.* Large 8° *Paris* Vol. 1.—Le Kohistan, le Ferghanah, et Kouldja, avec un Appendice sur la Kachgharie. 1878

- Ujfalvy de Mezö-Kövesd, C. E. de.** Expédition Scientifique Française en Russie, en Sibérie, et dans le Turkestan — *continued.*
 Vol. 2.—Le Syr-Daria, le Zérafchâne, le pays des Sept-rivières, et la Sibérie Occidentale. 1879
 Vol. 3.—Les Bachkirs, les Vêpses, et les Antiquités Finno-Ougriennes et Altaïques, précédés des Resultats Anthropologiques d'un Voyage en Asie Centrale. 1880
 Vol.—4. Atlas Anthropologique des Peuples de Ferghanah. 1879
 Vol. 5.—Atlas des Etoffes, Bijoux, Aiguïères, Émaux, &c., de l'Asie Centrale. 1880
 Vol. 6.—Atlas Archéologique des Antiquités Finno-Ougriennes et Altaïques de la Russie, de la Sibérie, et du Turkestan. 1880
 — Résultats Anthropologiques d'un Voyage en Asie Centrale, communiqués au Congrès Anthropologique de Moscou. 8* Paris, 1880
 — Aus dem westlichen Himalaja, Erlebnisse, und Forschungen. *Maps and illustrations.* 8* Leipzig, 1884
- Ukert, F. A.** Ueber die Art der Griechen und Römer die Entfernungen zu bestimmen und über das Stadium. 12* Weimar, 1813
- Ulloa, Antonio de.** Mémoires Philosophiques, Historiques, Physiques, concernant la Découverte de l'Amérique, ses anciens habitans, leurs mœurs, leurs usages, leur connexion avec les nouveaux habitans, &c. Traduit par M. 2 vols. *Plates.* 8* Paris, 1787
 — See Juan, Don Jorge; also Callander, Vol. 3; Pinkerton, Vol. 14; Allgemeine Historie, Vol. 15; Knox's New Collection, Vol. 1: Appendix 1.
- Ulloa, Capt. Francesco.** See Burney, Vol. 1; Callander, Vol. 1; Hakluyt, Vol. 3; Ramusio, Vol. 3: Appendix 1.
- Ulrich, G. H. F.** See Hutton; Selwyn; also South Australia, A: Appendix 2.
- Ulrich, Melchior.** Die Seitenthäler des Wallis und der Monterosa. 8* Zürich, 1850
 — Das Lötsenthal, der Monte Leone, der Portiengrat, und die Diablerets. 8* Zürich, 1851
 — Der Geltengrat, das Heremence- und Bagnethal, das Einfischthal und der Weissthorpass. *Map.* 8* Zürich, 1853
- Ulrichs, H. N.** Topography of the Harbours, and Position of the Long Walls, of Athens. Translated from the Modern Greek, by Ewing Pye Colquhoun. *Map.* 8* 1847
- Umfreville, Edward.** The Present State of Hudson's Bay and of the Fur Trade; the Present State of Nova Scotia; with
- Umfreville, Edward—continued.**
 a Brief Account of Canada and the British Islands on the Coast of North America. 2nd edition. *Map.* 8* Edinburgh, 1887
- Umlauf, Dr Friedrich.** Afrika in kartographischer Darstellung von Herodot bis heute. *Maps.* 8* Vienna, 1887
 — Die Alpen, Handbuch der gesammten Alpenkunde. *Maps and illustrations.* 8* Vienna, 1887
 — The Alps. Translated by Louisa Brough. *Map and illustrations.* 8* 1888-89
- Underhill, E. Bean.** The West Indies, their Social and Religious Condition. 8* 1862
 — and Rev. J. T. Brown. Two Addresses on Emancipation in the West Indies. 8* 1861
- "Undine."** Our Cruise in the "Undine," the Journal of an English Pair-oar Expedition through France, Baden, Rhenish Bavaria, Prussia, and Belgium. By the Captain. *Map and plates.* 8* 1854
- Ungár, Ad.** Central-Afrika, ein neuer und wichtiger Ansiedlungspunkt für deutsche Colonisten. 2 parts. 8* Stuttgart, 1850
- Unger, F.** Die Insel Cypern einst und jetzt. 8* Vienna, 1866
 — and T. Kotschy. Die Insel Cypern: ihrer physischen und organischen Natur, mit Rücksicht auf ihre frühere Geschichte. *Map and plates.* 8* Vienna, 1865
- Upham, Edward.** The Mahávansi, the Rájá-Ratnácari, and the Rájá-Váli, forming the Sacred and Historical Books of Ceylon; also a Collection of Tracts illustrative of the Doctrines and Literature of Buddhism. 3 vols. 8* 1823
- Upham, Warren.** See Wright, G. F.
- Upton, Col.** See Dalrymple, Repertory, Vol. 1: Appendix 1.
- "Uranie" and "Physicienne."** See Freycinet.
- Urban.** See D'Urban.
- Urbani de Ghelfof, G. M.** Terzo Congresso Geografico Internazionale in Venezia. La Collezione del Doge Marino Faliero e i tesori di Marco Polo. 8* Venice, 1881
 — The same. Le Scoperte Americane di Amerigo Vespucci negli anni 1504 e 1505. Small 8* Venice, 1881
 — The same. Lettera inedita di Cristoforo Colombo ai Signori Venetiani. 12* Venice, 1881
- Urcullu, José de.** Tratado Elemental de Geografia, Astronómica, Física, Histórica, ó Política, Antiga e Moderna. 3 vols. *Plates.* 8* Oporto, 1835
 — Grammatica Inglesa, reducida á viente y siete Lecciones. 8* Cadiz, 1845

- Uréchi, Grégoire.** Chronique de Moldavie depuis le milieu du XIV^e siècle jusqu'à l'an 1594. Avec traduction par Emile Picot. [No. 9 of Publ. de l'Éc. des Langues Orient. Viv.] 8° Paris, 1878-86
- Urmston, Sir J. Brabazon.** Observations on the China Trade, and on the Importance and Advantages of removing it from Canton to some other part of the Coast. 8° [*Privately printed*] 1833
- Urquhart, David.** Exposition of the Causes and the Consequences of the Boundary Differences between Great Britain and the United States, subsequently to their adjustment by arbitration. *Map.* 4° [*Privately printed*] *Liverpool*, 1839
- The Spirit of the East. 2 vols. *Map.* 8° 1839
- The Pillars of Hercules; or, A Narrative of Travels in Spain and Morocco in 1848. 2 vols. 8° 1850
- The Lebanon (Mount Souria): a History and a Diary. 2 vols. 8° 1860
- Ursino, Alex.** Relation concerning the Coast of Terra Firma, &c. See Purchas, Vol. 4, Book 7: Appendix 1.
- Ursua, Pedro de.** Expedition in Search of El Dorado. See Allgemeine Historie, Vol. 16; Hakluyt Soc. Publ., Vol. 28: Appendix 1.
- Urville.** See D'Urville.
- Uslar, Baron P. K.** The Ethnography of the Caucasus. Philology. The Abkhasian Language. [In Russian.] *Portrait.* 8° *Tiflis*, 1887
- Ethnography of the Caucasus. Philology, Part 2. The Language of the Chechens. [In Russian.] 8° *Tiflis*, 1888
- The same. Philology. The Avar Language. [In Russian.] 8° *Tiflis*, 1889
- The same. Philology. Part 4. The Lak Language. [In Russian.] 8° *Tiflis*, 1890
- Ussher, Archbishop.** See Churchill, Vol. 7: Appendix 1.
- Ussher, John.** A Journey from London to Persepolis; including Wanderings in Daghestan, Georgia, Armenia, Kurdistan, Mesopotamia, and Persia. *Plates.* 8° 1865
- Ussing, T. Algreen, and P. S. Ussing.** Den legale Medicins Grundsoetninger og Resultater. 8° *Copenhagen*, 1834
- Utiesenovic, O.** Die Naturschatze im nordlichen Croatien. *Map.* 8° *Vienna*, 1879
- Uzielli, Gustavo.** Ricerche intorno a Leonardo da Vinci. Serie Seconda. *Plate.* 8° *Rome*, 1884
- Paolo dal Pozzo Toscanelli Iniziatore della Scoperta d'America: Ricordo del Solstizio d'Estate del 1892. 8° *Florence*, 1892
- See Dati; Issel.
- Uztariz, Geronimo de.** The Theory and Practice of Commerce and Maritime Affairs. Translated from the Spanish by John Kippax. 2 vols. 8° 1751

V.

- V—, B. A.** Qui a imprimé la première lettre de Christoph Colomb? 8° *Leipzig*, 1892
- Christophe Colomb et Toscanelli. 8° *Paris*, 1893
- V—, G. D.** La Spedizione Bottego. Relazione sommaria di G. D. V. *Map.* 8° *Rome*, 1893
- Vaca, Cabeza de (or Vacca, Capo di).** See Cabeza de Vaca.
- Vacani, Baron Camillo.** Della Laguna di Venezia e dei Fiumi nelle attigue Provincie. *Map.* 8° *Florence*, 1867
- Vaccarone, Luigi.** Statistica delle Prime Ascensioni nelle Alpi Occidentali. Terza edizione. 12° *Turin*, 1890
- Vahl, J.** See Gaimard, Paul.
- Vail, E. A.** Notice sur les Indiens de l'Amérique du Nord. *Maps and plates coloured.* 8° *Paris*, 1840
- Vaillant, Admiral A. N.** Voyage autour du Monde, exécuté pendant les années 1836 et 1837 sur la Corvette "La Bonite," commandée par M. Vaillant. 15 vols. 8°; 3 vols. eleph. folio *Paris*, 1841-52
- Lasalle, A. de. Relation du Voyage. 3 vols. (Vol. 1 with *plates.*) 8° 1845, 1851, 1852
- Darondeau, B., and E. Chevalier. Physique. Observations météorologiques. Vol. 1, 1840; Vol. 2, 1841. 8° Observations magnétiques. Vol. 1, 1842; Vol. 2, 1846. 8°
- Laurent, —. Zoophytologie. 8° 1844
- Gaudichaud, G. Botanique. 8° Introduction. Vols. 1 and 2, 1851.
- Cryptogames cellulaires et vasculaires, par Montagne, Léveillé, and Spring. Vol. 1, 1844-46.
- Explication des Planches de l'Atlas, par C. d'Allezette. 8° 1866
- Eydoux, —, and L. Souleyet. Zoologie. Vol. 1, 1841; Vol. 2, 1852. 8°
- Album Historique. *Plates.* Eleph. folio N.D.
- Atlas (Zoologie). Eleph. folio N.D.
- Atlas (Botanique). Eleph. folio N.D.
- Valbezen, E. de.** Les Anglais et l'Inde. 2 vols. 8° *Paris*, 1875
- Valderrama, Adolfo.** Bosquejo Histórico de la Poesia Chilena. 8° *Santiago*, 1866
- Valdés, G. F. de.** See Oviedo.
- Valdés, Julio Cesar.** La Paz de Ayacucho. Relacion Historica, Descriptiva, y Commercial. 8° *La Paz*, 1890

- Valdés, Julio Cesar.** Rectificaciones Geográficas a un Diccionario Español. Small 8° *La Paz*, 1891
- Valdez, Francisco Travassos.** Six Years of a Traveller's Life in Western Africa. 2 vols. *Plates*. 8° 1861
— Africa Occidental: Noticias e Considerações. Vol. 1. *Portrait and plates*. 8° *Lisbon*, 1864
— Da Oceania a Lisboa Viagem. 8° *Rio de Janeiro*, 1866
- Valente, A. J.** Sous do Combate Anglo-Luzo, ou O Sonho de John Bull Bully pelo auctor da Historia "Angola e Congo." 4° *Lisbon*, 1890
- Valentia, Viscount.** Voyages and Travels to India, Ceylon, the Red Sea, Abyssinia, and Egypt, in 1802-6. 4 vols. 3 vols. 8°, Vol. 4 (*plates*) 4° 1811
— See Robinson, F.; also Phillips [1], Vol. 11: Appendix 1.
- Valentin, Dr Jean.** See Radde.
- Valentini, Baron de.** Description of the Seat of War in European Turkey. Translated by Montague Gore. 8° 1854
- Valentyn, François.** Oud en Nieuw Oost-Indiën. 8 vols. Folio *Dordrecht*, 1724-26
[For full Title and Contents, see Appendix 1.]
- Valesio, H.** See Ramusio, Vol. 2: Appendix 1.
- Valguanera, Mariano.** Origine ed Antichità di Palermo. Small 8° *Palermo*, 1614
- Valignanus.** See Purchas, Vol. 3, Book 2: Appendix 1.
- Valikhanof, Captain.** A Journey to Kashgar in 1858. Translated from the Russian, by Robert Michell. Folio* [1868]
— See Michell.
- Vallat, Gustave.** Livingstone. Poème, par Gustave Vallat. 8° *Moulins*, 1876
- Valle, P. della.** See Della Valle.
- Vallée, E. J. C.** Exploração do Rio Araguaya. 4° *Rio de Janeiro* [1864]
- Vallée, Léon.** Essai d'une Bibliographie de la Nouvelle-Calédonie et Dependances. 12° *Paris*, 1883
- Vallentin, Florian.** Les Alpes Cottiennes et Graies, Geographie Gallo-Romaine. *Map*. 8° *Paris*, 1883
- Vallin, Acisclo Fernández.** Discursos leídos ante la Real Academia de ciencias exactas, físicas, y naturales en la Reception Publica. *Portrait*. Large 8° *Madrid*, 1893
- Vallino, D.** See Sella.
- Vallon, A.** Influence des Courants sur la Navigation à la Côte Occidentale d'Afrique. 8° *Paris*, 1860
- Vallot, J.** L'Observatoire du Mont Blanc. 4° [Paris] 1891
- Valois, Alfred de.** Mexique, Havane, et Guatemala: Notes de Voyage. 12° *Paris* [1862]
- "Valorous." H.M.S. "Valorous:" Deep-Sea Soundings and Temperatures, North Atlantic Ocean, 1875. *Chart*. Folio 1875
- Vambéry, Arminius.** Travels in Central Asia: being the Account of a Journey from Teheran across the Turkoman Desert on the Eastern Shore of the Caspian to Khiva, Bokhara, and Samarcand, performed in . . . 1863. *Map and plates*. 8° 1864
— History of Bokhara, from the Earliest Period down to the Present, composed for the first time after Oriental known and unknown Historical Manuscripts. 8° 1873
— Centralasien und die Englisch-Russische Grenzfrage. 8° *Leipzig*, 1873
— Central Asia and the Anglo-Russian Frontier Question: a Series of Political Papers. Translated by F. E. Bunnett. Small 8° 1874
— Arminius Vambéry, his Life and Adventures, written by Himself. 3rd edition. *Portrait and plates*. 8° 1884
— See Marvin; Pinto, F. M.
- Vambéry, Hermann.** Cagataische Sprachstudien, enthaltend grammaticalischen Umriss, Chrestomathie, und Wörterbuch der Cagataischen Sprache. 4° *Leipzig*, 1867
— Die Sarten und ihre Sprache. 8° [Leipzig, 1890]
— See Proskowetz.
- Van Braam, A. E.** See Braam.
- Van Bruyssel, Ernest.** See Bruyssel.
- Van Campen, Samuel Richard.** See Campen.
- Vancouver, Charles.** General View of the Agriculture of the County of Devon, with Observations on the Means of its Improvement. *Maps and plates*. 8° 1808
- Vancouver, Capt. George.** Voyage of Discovery to the North Pacific Ocean, and Round the World; in which the Coast of North-West America has been carefully examined and accurately surveyed, principally with a view to ascertain the existence of any navigable communication between the North Pacific and North Atlantic Oceans, 1790-95. 3 vols. *Plates*. 4° 1798
— See Eyriès, Vol. 2; Pelham, Vol. 1: Appendix 1.
- Van den Berg, H. P. J.** Brieven aan een Suikerfabrikant over de Muntkwestic in verband tot de Landbouw-Nijverheid. 8° *Batavia*, 1888
- Van den Berg, L. W. C.** Le Hadhramout et les Colonies Arabes dans l'Archipel Indien. *Map and plates*. Large 8° *Batavia*, 1886
- Van den Bosch, J.** Nederlandsche Bezittingen, in Azie, Amerika, en Afrika, in derzelve toestand en aangelegenheid voor dit Rijk, Wysgeerig, Staatshuis-

- Van den Bosch, J.**—*continued.*
houdkundig en Geographisch beschouwd, met byvoeging der noordige Tabellen, en eenen Atlas nieuwe Kaarten. 2 vols. *Vignettes.* 8°, Atlas folio (1817)
Amsterdam, 1818
- Van den Broeck, Ernest.** Étude sur le Dimorphisme des Foraminifères et des Nummulites en Particulier. 8°
Brussels, 1893
- See General, International Geological Congress: Appendix 2.
- Van den Broek, Peter.** See *Allgemeine Historie*, Vols. 3, 8, 18: Appendix 1.
- Van den Gheyn, J.** Le Plateau de Pamir d'après les Récentes Explorations. *Map.* 8°
Brussels, 1883
- Van den Hagen, S.** See *Allgemeine Historie*, Vol. 8: Appendix 1.
- Van den Heuvel, Dr.** Débarquement des Éléphants. *Plates.* 8° [*Brussels*] 1879
- Van de Putte, S.** See Veth, P. J.
- Van der Aa, A. J.** Nederlands Oost-Indië, of Beschrijving der Nederlandsche Bezittingen in Oost-Indië, &c. Eerste deel. *Maps and plates.* 8° *Amsterdam*, 1846
— The same. Tweede deel., pp. 1-192. 8° *Amsterdam*, 1846
- Van der Aa, Pieter.** Naaukeurige Versameling der gelenk-waardigste Zee- en Land-Reysen na Oost- en West-Indien, mitsgaders andere Gewesten, ter eerster Ontdekking en soo vervolgens van verscheide Volkeren, meerendeels door Vorsten, of Maatschappijen derwaarts gesonden, gedaan, . . . 1246-1670. 27 vols. *Maps and plates.* 12° *Leyden*, 1707
[For Contents, see Appendix 1, p. 595.]
- Van der Aa.** See Robidé Van der Aa.
- Van der Broek, W. Palmer.** Javaansche Vertellingen, bevattende de Lotgevallen van een Kantjil, en Reebok, en andere Dieren. [*In Javan, with Dutch notes.*] 8° *The Hague*, 1878
- Van der Chijs, J. A.** Neêrlands Streven tot openstelling van Japan voor den Wereldhandel, &c. 8° *Amsterdam*, 1867
— Nederlandsch-Indisch Plakaatboek, 1602-1811. 8° *Batavia*
1 deel., 1602-42. 1885
2 deel., 1642-77. 1886
3 deel., 1678-1709. 1886
4 deel., 1709-43. 1887
5 deel., 1743-50. 1888
6 deel., 1750-54. 1889
7 deel., 1755-64. 1890
8 deel., 1765-75. 1891
9 deel. Nieuwe Statuten van Batavia. 1891
10 deel., 1776-87. 1892
11 deel., 1788-94. 1893
— Catalogus der Numismatische Versameling van het Bataviaasche Genootschap van Kunsten en Wetenschappen. Tweede en Derde druk. 8° *Batavia*, 1877-86
- Van der Chijs, J. A.** De Vestiging van het Nederlandsche Gezag over de Banda-Eilanden (1599-1621). *Map.* Large 8° *Batavia*, 1886
— Dagh-Register gehouden int Casteel Batavia vant passerende daer ter plaetse als over geheel Nederlands-India, anno 1640-41. Imperial 8° *Batavia and the Hague*, 1887
— The same. Anno 1653. 1888
— The same. Anno 1661. 1889
— The same. Anno 1663. 1891
— The same. Anno 1664. 1893
- Van der Hart, C.** Reize rondom het Eiland Celebes en naar eenige der Moluksche Eilanden, in 1850. *Maps and plates.* 8° *The Hague*, 1853
- Van der Kemp, P. H.** Billiton-Opstellen. Nos. 3, 4, 5, 6. 4° *Batavia*, 1886
— Resumé van gewestelijke rapporten over de Kunstnijverheid in Nederlands-Indië. 8° *Batavia*, 1889
- Van der Maelen, Ph.** Dictionnaire Géographique de la Province de Liège, précédé d'un Fragment du Mémorial de l'Établissement Géographique de Bruxelles, fondé par Ph. Van der Maelen. *Plates and tables.* 8° *Brussels*, 1831
— Ditto, de la Province de Namur. *Maps and tables.* 8° *Brussels*, 1832
— Ditto, de la Province de Hainaut. *Tables.* 8° *Brussels*, 1833
— Ditto, de la Province d'Anvers. *Tables.* 8° *Brussels*, 1834
— Ditto, de la Flandre Orientale. 8° *Brussels*, 1834
— Ditto, du Limbourg. 8° *Brussels*, 1835
— Ditto, de la Flandre Occidentale. 8° *Brussels*, 1836
— Ditto, du Luxembourg. 8° *Brussels*, 1838
— L'Établissement Géographique de Bruxelles. 8° *Brussels*, 1831
— Lettre sur l'Établissement Géographique de Bruxelles, fondé en 1830. 8° *Brussels*, 1836
- Van der Stell, S.** See *British South Africa*, A: Appendix 2.
- Van der Stok, Dr J. P.** Rainfall in the East Indian Archipelago: Fourth year, 1882. 8° *Batavia*, 1883
- Van der Tuuk, H. N.** Les Manuscrits Lampongs, en possession de M. le Baron Sloet van de Beele. 4° *Leyden*, 1868
— Maleisch Leesboek. 8° 1868
- Van de Velde, C. W. M.** Toelichtende Aanteekeningen behoorende bij de Kaart van het Eiland Java. 8° *Leyden*, 1847
— Narrative of a Journey through Syria and Palestine in 1851 and 1852. 2 vols. *Map and plates.* 8° 1854
— Memoir to accompany the Map of the Holy Land. 8° *Gotha*, 1858

- Van de Velde, C. W. M.** Discours sur la Palestine. 8° *Geneva*, 1864
 — Notes on the Map of the Holy Land. 2nd edition. 8° *Gotha*, 1865
- Vanechout, E.** See Maury.
- Van Egmont.** See Egmont.
- Van Hasselt, A. L.** See Veth, P. J.
- Van Hoorn, Lord.** See Hoorn.
- Van Kampen, N. G.** See Kampen.
- Van Linschoten.** See Linschoten.
- Van Noort, Oliver.** See Noort.
- Van Pelt, Daniel.** See Tollens.
- Van Reenen, Jacob.** See Reenen.
- Vanrenen, D. C.** See India, F, a ; F, d : Appendix 2.
- Vansleb, —.** See Ray : Appendix 1.
- Van Slyke, L. L.** See Emersons.
- Varenius, B.** Geographia Generalis, in quâ Affectiones Generales Telluris explicantur. *Plates*. 16° *Amsterdam*, 1671
 — Bernhardi Varenii Med. D. Descriptio Regni Japonicæ et Siam ; Item de Japoniorum Religione et Siamensium ; De Diversis omnium Gentium Religionibus ; Quibus, præmissâ Dissertatione de variis Rerum publicarum generibus, adduntur quedam de Priscorum Afrorum fide excerpta ex Leone Africano. 12°
Cambridge, 1673
 — Geographia Generalis, in quâ Affectiones Generales Telluris explicantur, summa cura quam plurimis in locis emendata, et XXXIII. schematibus novis, ære incisis, una cum Tabb. Aliquot quæ desiderabantur ; aucta et illustrata ab Isaaco Newton. *Plates*. 8°
Cambridge, 1681
 — Complete System of General Geography, explaining the Nature and Properties of the Earth ; improved and illustrated by Sir Isaac Newton and Dr Jurin. Translated, with Notes, by Dugdale, and revised by Peter Shaw. 2 vols. *Maps and plates*. 8° 1765
- Varnhagen, Francisco Ad. de.** Reflexões Criticas sobre o Escripto do Seculo XIV. impresso com o titulo de Noticia do Brasil, no tomo 3.º da Collecção de Not. Ultr. 8°
Lisbon, 1839
 — Vespuce et son premier Voyage : ou Notice d'une Découverte et Exploration primitive du Golfe du Mexique et des États-Unis en 1497 et 1498. 8°
Paris, 1858
 — Examen de quelques points de l'Histoire Géographique du Brésil, ou Analyse Critique du Rapport de M. d'Avézac, sur la Récente Histoire Générale du Brésil. *Map*. 8° *Paris*, 1858
 — La Verdadera Guanahani de Colon : Memoria comunicada á la Facultad de Humanidades. *Map*. Royal 8°
Santiago, 1864
- Varnhagen, Francisco Ad. de.** Amerigo Vespucci, son Caractère, ses écrits (même les moins authentiques), sa vie, et ses navigations, avec une Carte indiquant les routes. Folio *Lima*, 1865
 — Sull' Importanza d'un Manoscritto inedito della Biblioteca Imperiale di Vienna, per verificare quale fu la prima Isola scoperta dal Colombo, ed anche altri punti della Storia della America. Discorso. *Map*. 8° *Vienna*, 1869
 — Das wahre Guanahani des Columbus. Uebersetzung von * * *Maps*. 8°
Vienna, 1869
 — See Sousa, P. L. de.
- Varthema (or Verthema), Ludovico di** [sometimes called Barthema, and Vertomanon or Vertomanus]. The Nauigation and Vyages of Lewis Wertomannus, Gentelman of the Citie of Rome, to the Regions of Arabia, Egypte, Persia, Syria, Ethiopia, and East India, both within and without the Ryuer of Ganges, &c., in the Yeere of our Lorde 1503 ; conteyning many notable and straunge things, both hystorical and naturall. Translated out of Latine into Englyshe by Richard Eden, in the yeere of our Lord 1576. [*Privately printed for the Aungervyle Society.*] 8°
Edinburgh, 1884
 — Les Voyages de Ludovico di Varthema, ou le Viateur en la plus grande partie d'Orient. Traduits de l'Italien en Français par J. Balarin de Raconis ; publiés et annotés par M. Ch. Schefer. [Recueil de Voyages . . .]. Vol. 9. *Maps*. Large 8° *Paris*, 1888
 — See Hakluyt, Vol. 4 ; Hakluyt Soc. Publ., Vol. 32 ; Kerr, Vol. 7 ; Purchas, Vol. 2 ; Ramusio, Vol. 1 : Appendix 1.
- Vary, George.** See Ogilvy, T.
- Vasco Nunes (or Nunez), de Balboa.** See Gottfried.
- Vasconcellos, J. L. de.** See Portugal, B ; Appendix 2.
- Vasey, Dr J.** The Grasses of the United States : being a Synopsis of the Tribes and Genera, with Descriptions of the Genera, and a List of the Species. 8°
Washington, 1883
- Vasi, Mariano di.** Itinerario Istruttivo da Roma a Napoli e delle sue Vicinanze. *Map and plates*. 12° *Rome*, 1816
 — Itinerario di Roma, antica e moderna. 2 vols. *Map and plates*. 12° 1819-20
- Vasquez de Coronado, Francesco.** See Purchas, Vol. 4, Book 8 ; Ramusio, Vol. 3 : Appendix 1.
- Vatslik, J. Y.** See Gowan.
- Vaughan, Lieut. H. B.** Report of a Journey through Persia. *Map and plates*. 8° *Calcutta*, 1890
 — A Journey through Persia. With Notes by Sir Frederick Goldsmid. [Roy. Geog. Soc. Suppl. Papers, Vol. 3.] Large 8° 1892

- Vaughan, William.** Memoir of William Vaughan; with Miscellaneous Pieces relative to Docks, Commerce, &c. *Portrait.* 8° 1839
- Vaugondy, Robert de.** Institutions Géographiques. *Plates.* 8° Paris, 1766
- Vauhello, Le Saulnier de.** Mémoire sur les Atterrages des Côtes Occidentales de France, et Précis des Opérations Hydrographiques et Astronomiques, faites en 1828 et '29 sur les Bricks "la Badine" et "l'Alsacienne." 4° Paris, 1833
- Vause, R.** Notes from the East, descriptive of a Trip to Zanzibar and back. 12° Natal, 1877
- Vautibault, Gazeau de.** Le Trans-Saharien. 12° Paris, N.D.
- Vaux, H. del.** Dictionnaire Géographique et Statistique de la Province de Liège. 8° Liège, 1835
- Vaux, W. S. W.** Nineveh and Persepolis: an Historical Sketch of Ancient Assyria and Persia, with an Account of the recent Researches in those Countries. *Plates.* 8° 1851
- Vavin, Jules.** See Richards, John.
- Vayrac, Abbé de.** État présent de l'Espagne. 3 vols. 12° Amsterdam, 1719
- Vaysières, A.** Souvenirs d'un Voyage en Abyssinie. 32° Brussels, 1857
- Vaz, Lopez.** See Callander, Vol. 1; Purchas, Vol. 4, Book 7; General Collection, p. 610: Appendix 1.
- Vea, Anto de.** Burney, Vol. 4: Appendix 1.
- Veaux, S. de.** The Traveller's Own Book to Saratoga Springs, Niagara Falls, and Canada; containing Routes, Distances, Conveyances, Expenses, Use of Mineral Waters, Baths, Description of Scenery, &c. *Maps and plates.* 18° Buffalo, 1841
- Vedova, G. Dalla.** See Dalla Vedova.
- Veer, Gerrit de.** Tre Navigazioni fatte dagli Olandesi e Zelandesi, al Settentrione nella Norvegia, Moscovia, e Tartaria verso il Catai, e Regno de' Sini, doue scopersero il Mare di Veygatz, la Nuova Zembla, et un Paese nell'Ottantesimo grado creduto la Groenlandia. Small 4° Venice, 1599
- See Hakluyt Soc. Publ., Vols. 13, 54; Purchas, Vol. 3, Book 3: Appendix 1.
- Veer, Gustav de.** Prinz Heinrich der Seefahrer und seine Zeit; mit einer Einleitung über die Geschichte des Portugiesischen Handels und Seewesens bis zum Anfange des 15 Jahrhunderts. *Portrait.* 8° Danzig, 1864
- Vega, Garcilaso de la.** See De la Vega.
- Vega, Luis Salinas.** Catálogo General de Archivos o' Sea. Documentos relativos á Bolivia encontrados en el archivo de Indias y en el de la Real Academia de la Historia. 8° La Paz, 1889
- Veitch, S. F. T.** Views in Central Abyssinia, with Portraits of the Natives of the Galla Tribes. By a German Traveller; with Descriptions by S. F. T. Veitch. *Plates.* Oblong 8° 1868
- Vekeman, G.** Voyages au Canada. *Plates.* 8° Namur, 1885
- Vélain, C.** Description Géologique de la presqu'île d'Aden, de l'île de la Réunion, des îles Saint-Paul et Amsterdam. *Map, plates, and photographs.* 4° Paris, 1878
- Passage de Vénus sur le Soleil (9 Décembre 1874): Expédition Française aux Îles Saint Paul et Amsterdam; Observations générales sur la Faune des deux Îles suivies d'une Description des Mollusques. [From "Archives de Zoologie Expérimentale et Générale," T. 6, 1877.] *Maps and plates.* 8° Paris, 1877
- Velasco, Juan de.** See Ternaux-Compans, Vols. 18, 19: Appendix 1.
- Velasques, Diego.** See Gottfried: Appendix 1.
- Velschow, Franz A.** On the Cause of Trade Winds; with Discussion by Charles Macdonald. *Maps.* 8° [1890]
- Venedey, I.** Römerthum, Christenthum, und deren wechselseitiger Einfluss bei der Umgestaltung der Sklaverei des Alterthums, in die Leibeigenschaft des Mittelalters. 8° Frankfurt, 1840
- Venegas, Miguel.** A Natural and Civil History of California, containing an accurate Description of that Country, &c. Translated from the original Spanish. 2 vols. *Map and plates.* 8° 1759
- Vénéon, Jean.** [E. Perrin.] In Memoriam, Tschingel. 8° [1892]
- Veness, W. T.** El Dorado; or, British Guiana as a Field for Colonisation. *Maps.* 8° 1867
- Venezia, Baldassare.** Dizionario Statistico dei Paesi del Regno delle Due Sicilie. 8° Naples, 1818
- Venukoff, M.** Travels on the Confines of Russian Asia, &c. [In Russian.] Small 8° [St Petersburg] 1868
- Sketch of the Japanese Archipelago. [In Russian.] Parts 1 and 2. *Map.* 8° St Petersburg, 1871
- Attempt at a Military Sketch of the Russian Frontiers in Asia. [In Russian.] *Map.* 8° St Petersburg, 1873
- Die Russisch-Asiatischen Grenzlande, aus dem Russischen übersetzt von — Krahnier. 8° Leipzig, 1874
- On the Geographical Conditions of the Existence and the Progress of the Russian People. [In Russian.] 8° [St Petersburg] N.D.
- Russia and the East. [In Russian.] Small 8° St Petersburg, 1877

- Vennikoff, M.** Aperçu Sommaire de la partie méridionale de la Province Littorale de la Sibérie. *Map.* 8* [Paris, 1884]
- Du Dessèchement des Lacs dans l'Asie Centrale. *Map.* 8* [Paris] 1886
- The Canal of Panama. [In Russian.] 8* [1887]
- Progrès de la Cartographie dans l'Empire Russe. 8* [Paris, 1889]
- Les Voyageurs Russes en Asie depuis 20 ans, 1854-74. [Table in Russian and French.] 8* N.P., N.D.
- Liste des Voyageurs Russes en Asie depuis l'occupation par les Russes du bassin de l'Amour et du Sémirétchié : 1854-80. [Also in Russian.] 12* N.P., N.D.
- On Geographical Discoveries in Asiatic Russia, 1577-1877. [In Russian.] 8* N.P., N.D.
- Aperçu Historique des Découvertes Géographiques faites dans la Russie d'Asie depuis les temps les plus reculés jusqu'à nos jours. *Map.* 8* Paris [1879?]
- La Tunisie contemporaine (février 1893). [In Russian.] 8* 1893
- The Indian Ocean. [In Russian.] Large 8* [1893]
- See Michell; also Central Asia, A: Appendix 2.
- “**Vénus.**” Voyage autour du monde. See Du Petit-Thouars.
- Venuti, Ridolfino.** Descrizione Topografica delle Antichità di Roma. 2 vols. *Map and plates.* 4* Rome, 1824
- Vera, Gerardo di.** See Veer, Gerrit de.
- Verbeek, R. D. M.** Krakatau. 8* *Maps, plates, &c.*, in separate case, 4* *Balavia*, 1886
- Notice jointe aux Cartes de l'édition Française de Krakatau. 4* N.P., N.D.
- Verbiest, Ferdinand.** See Hakluyt Soc. Publ., Vol. 17; Allgemeine Historie, Vol. 7; Appendix 1.
- Verdan, D.** Guide Historique et Descriptif de Wiesbade et de ses Environs. 12* *Wiesbaden* [1860]
- Verdun de la Crenne, — de, Le Chevalier de Borda, and le Chanoine Pingré.** Voyage fait par ordre du Roi en 1771 et 1772 en diverses parties de l'Europe, de l'Afrique, et de l'Amérique; pour vérifier l'utilité de plusieurs méthodes et instrumens, servant à déterminer la Latitude et la Longitude, tant du vaisseau que des côtes, Isles, et Ecueils qu'on reconnoit: suivi de recherches pour rectifier les cartes hydrographiques. 2 vols. *Maps and plates.* 4* Paris, 1778
- Vereker, Hon. H. P.** British Shipmasters' Hand-Book to Rio Grande do Sul. *Plates.* 12* 1860
- Verestchagin, V.** Skizzen und Erinnerungen, aus dem Russischen übersetzt von E. Kretschmann. *Illustrations.* 8* Leipzig, 1885
- Vassili Verestchagin, Painter—Soldier—Traveller: Autobiographical Sketches. Translated from the German and the French by F. H. Peters. 2 vols. *Illustrations.* 8* 1887
- und Frau Verestchagin. Reise-skizzen aus Indien. 1. Bändchen, Ost-Himalaya; 2. Bändchen, Kaschmir, Ladak. *Illustrations.* 12* Leipzig, 1882-85
- Vergara, José Ignacio.** Anuario de la Oficina Central Meteorológica de Santiago de Chile. 8* Santiago, 1879
- Observaciones Meteorológicas hechas en el Observatorio Astronómico de Santiago, 1873-81. *Diagrams.* Small 4* Santiago, 1884
- The same. 1882-84. *Diagrams.* 8* Santiago, 1885
- Vergara, R. G.** Noticias sobre las Provincias del litoral correspondiente al Departamento de Lima, i de la Provincia constitucional del Callao, por la Oficina Hidrográfica. *Map.* 8* Santiago, 1879
- Los Descubridores del Estrecho de Magallanes i sus primeros Exploradores. 1553-84. *Map.* 8* Santiago, 1880
- Vergara y Velasco, F. J.** See Reclus.
- Vergers, A. Noel des.** Histoire de l'Afrique. See Ebn-Khaldoun.
- Vernazani, Miguel.** See Angelis, Vol. 5: Appendix 1.
- Verneuil, E. de.** See Sedgwick, A.; Tchihatchef.
- Verney, Sir Harry.** A Route from the Atlantic to the Pacific through British Territory. (From *Fraser's Magazine.*) 8* 1869
- Vernon, Francis.** See Ray: Appendix 1.
- Verrazzano, Giov.** See Murphy; also Gottfried; Hakluyt Voyages, Vol. 3; Hakluyt Soc. Publ., Vol. 7; Ramusio, Vol. 3; Allgemeine Historie, Vol. 15: Appendix 1.
- Verrier, J. le.** See Hakluyt Soc. Publ., Vol. 46: Appendix 1.
- Verteuil, L. A. A. de.** Trinidad, its Geography, Natural Resources, Administration, Present Condition, and Prospects. 8* 1858
- The same. 2nd edition. *Map.* 8* 1884
- Verthema, Ludovico.** See Varthema.
- Verulam, Francis, Lord.** Sylva Sylvarum, or a Natural History, in Ten Centuries; whereunto is newly added the History Natural and Experimental of life and death, or of the prolongation of life. Published after the author's death by Wm. Rawley. 6th edition. Small folio 1651

- Vespucci, Amerigo (or Vespucci, or Vespuccius, Americus).** See Hugues; Santarem; Urbani de Gheltof; Varnhagen; also Burney, Vol. 1; Callander, Vol. 1; Gottfried; Kerr, Vol. 3; Navarrete, Vol. 3; Ramusio, Vol. 1; Allgemeine Historie, Vols. 13, 18, &c.; Collecção de Noticias, Vol. 2, p. 610; General Collection of Voyages, p. 610; Cartas de Indias, p. 612; Appendix 1.
- Vessclowsky, C.** Du Climat de la Russie. 8° *St Petersburg, 1855*
— Époques des Débâcles et de la Prise par les Glaces de la Dwina, à Arkhangel. 8° *St Petersburg, 1856*
- Vetch, Capt. James.** Inquiry into the Means of Establishing a Ship Navigation between the Mediterranean and the Red Seas. *Map.* 8° 1843
— On Havens of Safety. *Map and plates.* 4° 1844
— Plans and Papers on the subject of a Harbour at Port Natal, South Africa. *Plates.* Folio° 1859
- Vetch, Capt.** See India, I: Appendix 2.
- Veth, D. D.** Daniel David Veth, door Prof. P. J. Veth. *Portrait.* 8° N.P., 1885
— See Snelleman; Veth, P. J., Midden-Sumatra.
- Veth, P. J.** Borneo's Wester-Afdeeling: Geographisch, Statistisch, Historisch voorafgegaan door eene algemeene Schets des ganschen Eilands. 2 vols. *Plates.* 8° *Zaltbommel, 1854 and 1856*
— Het Eiland Flores. 8° *[Amsterdam, 1855]*
— Over de Physische Geographie van den Indischen Archipel. [Translated from A. R. Wallace.] 8° *Zaltbommel, 1865*
— Geographische Aanteekeningen betreffelijk het Eiland Flores. *Map.* 4° *Amsterdam, 1876*
— Geographische Aanteekeningen betreffende de Kei-Eilanden. *Map.* 4° *Amsterdam, 1877*
— Het Landschap Deli op Sumatra. *Map.* 4° *Amsterdam, 1877*
— Het Landschap Aboeng en de Aboengers op Sumatra. *Map.* 4° *Amsterdam, 1877*
— Beccari's Reis van Makasser naar Kendari. 4° *Amsterdam, 1877*
— Een Woord bij de Kaart van Diëng-Gebergte. *Map.* 4° *Amsterdam, 1877*
— Geographische Aanteekeningen omtrent de Oostkust van Atjeh. 4° *Amsterdam, 1877*
— Notizia su Selajar e isole adiacenti. *Map.* 8° *Turin, 1880*
— Midden-Sumatra: Reizen en Onderzoekingen der Sumatra-Expeditie, uitgegroot door het Aardrijkskundig Genootschap, 1877-79; beschreven door de
- Veth, P. J.—continued.**
Leden der Expeditie onder Toezicht van Prof. P. J. Veth. 4 vols. in 3. *Plates.* 4° *Leyden*
- CONTENTS.
Eerste Deel. Reisverhaal. Eerste Gedeelte, door A. L. van Hasselt en Joh. F. Snelleman. *Plates* 1851
— 2 Gedeelte, door C. H. Cornelissen, A. L. van Hasselt, en J. F. Snelleman. *Map and plates* 1882
Tweede Deel. Aardrijks kundige Beschrijving, met Atlas, door D. D. Veth. *Plate* 1882
Derde Deel. Volksbeschrijving en Taal, door A. L. van Hasselt. 1 Gedeelte, 1 Afdeeling. *Plate.* 1882. 2 Afdeel. Ethnographische Atlas, met Verklarenden Tekst. 1881
— 2 Gedeelte. De Talen en Letterkunde van Midden-Sumatra, door A. L. van Hasselt. *Plate* 1881
Vierde Deel. Natuurlijke Historie; Eerste Gedeelte, Fauna, door Joh. F. Snelleman. 2 vols. *Plates* 1887-92
— 2 Gedeelte. Flora, door A. L. van Hasselt en Dr J. G. Boerlage. *Plates* 1884
— Ontdekkers en Onderzoekers. Zevental Levensschetsen, ter tweede verbeterde en vermeerderde Uitgave bijeenverzameld. 8° *Leyden, 1884*
1. Philippus Baldaeus; 2. Samuel van de Putte; 3. Caspar George Carl Reinwardt; 4. Jan Frederik Gerrit Brumund; 5. Taco Roorda; 6. Wolter Robert van Hoëvell; 7. Jan Karl Jacob de Jonge.
— Johan Mauritz Mohr. [From *De Gids*, 1885, No. 7.] *Plate.* 8° 1885
— Hendrik Adriaan van Keede tot Drakestein. 8° [1887]
— De Nederlanders in Afrika. 8° *Leyden, 1893*
— See Rosenberg; also Dutch East Indies: Appendix 2.
— and C. M. Kan. Bibliografie van Nederlandsche Boeken, Brochures, Kaarten, &c., over Afrika. 8° *Utrecht, 1876*
- Viani, P.** See Astley, Vol. 3: Appendix 1.
- Vibe, A.** Hoidemaalinge i Norge fra Aar 1774 til 1860. 8° *Christiania, 1860*
— Küsten und Meer Norwegens. Mit einer Karte von Dr A. Petermann, und zwei original Ansichten, in chromolith. Ausgeführt von Bernatz. (Ergänzungsheft, 1 — Petermann's Mittheilungen.) *Coloured map and plates.* 4° *Gotha, 1860*
- Vicary, Capt.** See India, C (Geological Papers): Appendix 2.
- Vicentius Beluacensis.** See Purchas, Vol. 3, Book 1: Appendix 1.

- "Victoria," Ship. See Norman, W. H.
- Victorica, Dr Don Benjamin.** See Moyano.
- Vidal, E. E.** Picturesque Illustrations of Buenos Ayres and Monte Video, with Descriptions of the Scenery, and of the Costumes, Manners, &c., of the Inhabitants of those Cities and their Environs. 24 coloured plates. 4° 1820
- Vidal-Lablache, P.** Des Divisions Fondamentales du sol Française. 8° Paris, 1888
- Viedma, Don Francisco de.** Informe general de la Provincia de Santa Cruz, de la Sierra, cuya capital es la Ciudad de Cochabamba, comprehend la Descripcion Geografica de toda ella con sus verdadera latitudes, y longitudes, frutos, y comercios, demostrando su estado en la Balanza del interno y externo, asi entre la misma Provincia, como en las de este Reyno, y los de España, y se proponen los medios mas adaptados a su prosperidad, conciliando el libre comercio con las misiones de Moxos y Chiquitos. Lo dirige el Gobernador Intendente de ella Don Francisco de Viedma. [With this is a Report by Don Alvarez de Sotomayer.] MS. Folio 1793
- Viele, E. L.** The Topography and Physical Resources of the State of New York. 8° [New York, 1875]
- Vignal, Pierre.** See Seillière.
- Vigne, G. T.** Personal Narrative of a Visit to Ghuzni, Kabul, and Afghanistan, and a Residence at the Court of Dost Mohamed. Map and plates. 8° 1840
- Vignes, —.** See Luynes.
- Vignoles, Charles.** International Exhibition of 1862 . . . : Model of the Passage of the Tudela and Bilbao Railway across the Chain of the Cantabrian Pyrenees, through the Basque Provinces in the North of Spain. Map and table. 8° 1862
- Vignon, Louis.** La France dans l'Afrique du Nord, Algérie, et Tunisie. Map. 8° Paris, 1887
- Vigoni, Pippo.** Abissinia: Giornale di un Viaggio. Map and plates. 8° Milan, 1881
- Vignier, Maurice.** La Géographie dans les Chaires de l'Université. 8° Avignon, 1893
- Villafañe, J. A. de.** Quilator de la Plata, Oro, y Piedras. Small 8° Valladolid, 1572
- Villalobos, Ruy Lopez de.** See Burney, Vol. 1: Appendix 1.
- Villaneuva, A.** Salitres i Guanos del Desierto de Atacama: Clasificacion i Analisis de varias plantas halladas en el Desierto. 8° Santiago, 1878
- Villaret, E. de.** Dai Nippon (le Japon). Maps. 8° Paris, 1889
- Villarino, Don Basilio.** No. 1. Don Basilio Villarino's Survey and Diary of his Exploration of the great River Negro in Patagonia, to its Sources in the Cordillera of the Andes, 1782. [MS. in Spanish.] Map. No. 2. Diary of his Voyage from the Rio Negro to Examine the Coasts, the Bay of All Saints, the Isles of Buen Success, and to verify the Mouth of the Rio Colorado, and to ascend it, 1787. (The original paper.) [MS. in Spanish.] Folio N.P., v.d.
- Villault, Sieur.** See Astley, Vol. 2; Laharpe, Vol. 2; Allgemeine Historie, Vol. 3: Appendix 1.
- Villaumez.** See Bouet-Villaumez.
- Villavicencio, Enrique.** Republica de Costa-Rica: Historia, Geografia, &c. 12° 1886
- Villavicencio, Manuel.** Geografia de la Republica del Ecuador. Maps and plates [maps separate]. 8° New York, 1858
- Villavicencio, Dr R.** La Republica de Venezuela bajo el punto de vista de la Geografia y Topografia Medicus y de la Demografia. 8° Caracas, 1880
- Villegagnon.** See Callander, Vol. 1: Appendix 1.
- Villehuet, Bourdè de.** The Manccuverer, or Skillful Scaman: being an Essay on the Theory and Practice of the various Movements of a Ship at Sea, as well as of Naval Evolution in general. Translated by the Chevalier de Sauseuil. Plates. 4° 1788
- Vilovo, J. S. von.** Die Felsengen des Kazan und die Donau- und Theiss-Regulirung. Maps. 8° Vienna, 1879
- Vince, Rev. S.** See Pinkerton.
- Vincendon-Dumoulin, C. A., and C. Desgraz.** Iles Marquises ou Nouka-Hiwa, histoire, géographie, mœurs, et considérations générales. Maps. 8° Paris, 1843
- and C. P. de Kerhallet. Description Nautique de la Côte N. du Maroc. Plates. 8° Paris, 1857
- Manuel de la Navigation dans le Détroit de Gibraltar. Map and plates. 8° Paris, 1857
- Vincent, Benjamin.** See Haydn; also Catalogues, A (Royal Institution): Appendix 2.
- Vincent, C. E. H.** Russia's Advance Eastward: based on the Official Reports of Lieutenant Hugo Stumm, to which is appended other information on the subject, and a minute Account of the Russian Army. Map. 12° 1874
- Vincent, F.** The Land of the White Elephant: Sights and Scenes in South-Eastern Asia, a Personal Narrative of Travel and Adventure in Farther India, embracing the Countries of Burma, Siam, Cambodia, and Cochinchina (1871-72). Maps and plates. 8° 1873

- Vincent, Frank.** In and Out of Central America, and other Sketches and Studies of Travel. *Maps and illustrations.* Crown 8° *New York, 1890*
— Around and About South America: Twenty Months of Quest and Query. *Map, plan, and charts.* 8° *New York, 1890*
- Vincent, J. E. Matthew.** Problems of Australian Colonization. 12° 1892
- Vincent, Prof. M. C.** Report on the St Genevieve Glass-Sand Property of Southern Missouri. 8° 1869
- Vincent, Dean William.** The Commerce and Navigation of the Ancients in the Indian Ocean. 2 vols. *Portrait and maps.* 4° 1807
[For Contents of Volumes, see Appendix 1.]
- Vinci, Leonardo da.** See Uzielli.
- Vincke, V.** See Kiepert.
- "Vindex."** See Rusden.
- Vines, —.** Report on the Trade and Navigation of the Port of Islay, for the years 1870 and 1871, and touching the Resources, Traffic, Communications, and General Condition of Southern Peru. 8° 1872
- Vining, Edward P.** An Inglorious Columbus, or Evidence that Hwui Shān and a party of Buddhist Monks from Afghanistan discovered America in the 5th Century A.D. *Map.* 8° *New York, 1885*
- Vink, —.** See Callander, Vol. 2; Allgemeine Historie, Vol. 18: Appendix 1.
- Vinson, A.** Voyage à Madagascar au Couronnement de Radama II. *Plates.* Large 8° *Paris, 1865*
- Vinson, J.** See Bonaparte, Prince L. L.
- Viquesnel, A.** Coup d'Œil sur quelques points de l'Histoire générale des peuples Slaves et de leurs voisins les Turcs et les Finnois. 4° *Lyons, 1865*
- Virgin, C. A.** Kongliga Svenska Fregatten Eugénies Resa omkring Jordan under Befäl af C. A. Virgin, åren 1851-53, Vetenskapliga Iakttagelser. 4° *Stockholm*
Vol. 1.—Botanik. Andersson, N. J. Om Galapagos-öarnes Vegetation. *Plates* [1857]
Vol. 2.—Zoologi. 1. Insecta. *Plates* 1858-68
The same. Annulata. *Plates* N.D.
Vol. 3.—Fysik. [Also in French.] *Maps* 1858-74
- Virlet d'Aoust.** See Aoust, V. d'.
- Virlet, Theodore.** See Greece (Morea): Appendix 2.
- Viscaino, Sebastian.** See Burney, Vol. 2: Appendix 1.
- Visconti, Ferd.** Sistema Metrico della Città di Napoli. 8° *Naples, 1838*
- Vissering, S.** Handleiding tot wetenschappelijke Waarnemingen ten Behoeve van Reizigers, Koloniale Ambtenaren, Consuls, en andere Residenten in vreedme Gewesten. Small 8° *Utrecht, 1875*
- Vivaldi, —.** See Avezac.
- Vivien, M.** Recherches sur l'Histoire de l'Anthropologie. 8° *Paris, n.d.*
- Vlamingh, Willem de.** See Hakluyt Soc. Publ., Vol. 25; Callander, Vol. 3; Allgemeine Historie, Vol. 18: Appendix 1.
- Voelikoff, —.** See Woeikoff.
- Vogel, Dr E.** See Malte-Brun; Petermann; Schauenburg.
- Vogel, Hermann.** Beobachtungen von Nebelflecken und Sternhaufen am sechsfüssigen Refractor und zwölffüssigen Aequatoreal der Leipziger Sternwarte ausgeführt. 8° *Leipzig, 1867*
- Vogel, Sir Julius.** The Official Handbook of New Zealand: a Collection of Papers by experienced Colonists on the Colony as a whole, and on the several Provinces. *Plates.* 8° 1875
— New Zealand and the South Sea Islands, and their Relation to the Empire. 8° 1878
- Vogt, Carl.** Lectures on Man, his place in Creation, and in the History of the Earth. Edited by J. Hunt. 8° 1864
— Su alcuni antichi Cranii Umani rinvenuti in Italia. Lettera . . . al Signor B. Gastaldi. 8° 1866
- Vogüé, Vicomte E. M. de.** Syrie, Palestine, Mont Athos: Voyage aux pays du passé. *Plates.* 12° *Paris, 1876*
— See Luynes.
- Volkersen, Capt. S.** See Hakluyt Soc. Publ., Vol. 25: Appendix 1.
- Volkman, Johann Jacob.** Neueste Reisen durch die Vereinigten Niederlande, vorzüglich in Absicht auf die Kunstsammlungen, Naturgeschichte, Oekonomie und Manufacturen. *Map.* 8° *Leipzig, 1783*
- Vollers, Dr K.** See Müller, A.
- Volney, C. F.** Voyage en Syrie et en Egypte pendant les années 1783-85: 2nd edition [*Large paper*]. 2 vols. *Map and plates.* 4° *Paris, 1787*
— Tableau du Climat et du Sol des États-Unis d'Amérique; suivi d'Éclaircissements sur la Floride, sur la Colonie Française au Scioto, sur quelques Colonies Canadiennes, et sur les Sauvages. 2 vols. *Maps and plates.* 8° *Paris, 1803*
— See Pelham, Vol. 2: Appendix 1.
- Volschinoff, N. A.** The Siberian Railway. Translated by G. F. Napier. (From the Journal of the U.S. Institution of India, No. 91.) 8° 1892

- Vöfter, Daniel.** Die Grundlinien der mathematischen Geographie und die physikalische Beschreibung von Afrika und Asien. 8° *Esslingen*, 1841
— Lehrbuch der politischen Geographie. 8° *Esslingen*, 1845
- Von den Steinen, K.** See Steinen.
- Von der Decken, Baron Carl Claus.** Reisen in Ost-Afrika in den Jahren 1859-65. Vols 1, 2, 3 (in 3 parts), 4. *Map, plates, and tables.* 4° *Leipzig*, 1869-79
— Abridged Translation of Von der Decken's Journey up the River Juba (1865). MS. 4° N.D.
- Von der Gabelentz, Prof. Georg.** The Language; of Melanesia. (From the Journal of the Royal Asiatic Society of Great Britain and Ireland, Vol. 18, Part 4.) 8° [1886]
- Von der Horck, Alexander Humboldt v. H.** The Question of Arctic Discovery, and its Valuable Results; with an Account of the Author's Recent Explorations in the Spitzbergen Seas, and a Boat Journey through Russian and Finnish Lapland. Address delivered before the American Geographical Society, 29th November 1876. 8° *New York*, 1876
— Meine Expedition nach dem Polarmeer und die Rückreise von Vadsö durch Lappland und Finnland. 8° *Berlin*, 1876
— Meine Reise nach dem Polarmeer und über die Bewohner der Nordküste. *Plate.* 8° *Berlin*, 1876
— The Physical Condition and Psychological Characteristics of the Races inhabiting the North Coast of Europe. 8° *Berlin*, 1876
— The Physical Condition and Distinctive Characteristics of the Lapplanders and the Races inhabiting the North Coast of Europe. 8° [1877]
— Auszug aus der von der medicinischen Facultät der Friedrich-Wilhelms-Universität zu Berlin gekrönten Preisschrift. Small 8° *Berlin*, N.D.
- Von der Linth, A. E.** See Bürkli.
- Von Orlich, Capt. L.** See Orlich.
- Von Siebold, C. T.** See Hertwig.
- Von Troil.** See Troil.
- Vopell, Caspar.** See Michow, H.
- "Voringen."** See Norway, Norwegian North Atlantic Expedition, 1876-78: Appendix 2.
- Vos, J.** Zeevaartkundige Beschrijving van de Kust van Guyana tusschen Cayenne en Demerary, behoorende bij de Kaart dezer Kust. *Chart.* 8° *Amsterdam*, 1854
- "Vosgien"** Dictionnaire Géographique Universel; avec un Tableau Synoptique par département, et Appendices, par V. l'arisot. *Maps.* 8° *Paris*, 1836
- "Vossenbosch," Ship.** See Hakluyt Soc. Publ., Vol. 25: Appendix 1.
- Vossion, Louis.** Rapport sur la possibilité d'établir des relations Commerciales entre la France et la Birmanie. 8° *Paris*, 1879
— Le Commerce de l'Ivoire à Khartoum et au Soudan Egyptien. 8° *Paris*, 1892
- Vossius, Isaacus.** De Nili et aliorum fluminum origine. *Maps.* 8° *The Hague*, 1666
- Voyages and Travels,** Collections of. See Appendix 1.
- Voysey, Dr.** See India, C (Geological Papers): Appendix 2.
- Vretos, A. P.** La Bulgarie ancienne et moderne, sous le rapport Géographique, Historique, Archéologique, Statistique, et Commercial. 8° *Saint-Petersburg*, 1856
- Vries, G. de.** De Zeeveringen en Waterschappen van Noord-Holland. 8° *Haarlem*, 1864
- Vries, M. G.** Reize van Maarten Gerritsz Vries in 1643 naar het Noorden en Oosten van Japan, volgens het Journal gehouden door C. J. Corn. op het schip "Castricum" . . . vermeerderd door P. A. Leupe; met . . . geographische en ethnographische Aanteekeningen, tevens dienende tot een Zeemansgids naar Jezo, Krafsto en de Kurilen, en stukken over de Taal en Voortbrengselen der Aino-Landen, van P. F. von Siebold. *Map.* 8° *Amsterdam*, 1858
— See Burney, Vol. 3, Appendix 1.
- Vries, S. de.** De Noordsche Weereld; vertoonend in twee nieuwe aenmercklijke derwaerts gedaene Reysen: d'eenne van de Heer Martiniere, door Norweegen, Lapland, Boranday, Siberien, Samojesie, Ys-land, Groenland, en Nova-Zembla, &c.; d'andere van de Hamburger Frederick Martens, verricht nae Spitsbergen of Groenland in't jaer 1671, &c. *Plates.* Square 8° *Amsterdam*, 1685
- Vsevolozsky, N. S.** Dictionnaire Géographique Historique de l'Empire de Russie. 2 vols. 8° *Moscow*, 1813
— The same. [3rd edit.], augmentée d'un Supplement . . . par Maurice Allart. 2 vols. in 1. 8° *St Petersburg*, 1833
- Vyse, Griffin W.** Report on the Irrigation and Inundation of the Nile. 8° 1878
- Vyse, Col. Howard.** Operations carried on at the Pyramids of Gizeh in 1837; with an Account of a Voyage into Upper Egypt, and an Appendix. 3 vols. *Maps, plans, and plates.* Imperial 8° 1840-42

W

- W—, C. M.** Colonel C. G. Gordon, C.B., and Abyssinia. 8° 188—
- Waagen, W.** Ueber die geographische Vertheilung der Fossilen Organismen in Indien. *Map.* 4° *Vienna*, 1878
— See India, C, Palaeontologia Indica: Appendix 2.

- Waddell, Dr L. A.** On some New and Little-Known Hot Springs in South Bihar. (Reprinted from the *Journal of the Asiatic Society of Bengal*, Vol. 59, Part 2, No. 3.) 8° *Calcutta*, 1890
- Place- and River-Names in the Darjiling District and Sikkim. (From the *Journal of the Asiatic Society of Bengal*, Vol. 60, Part 1, No. 2, 1891.) 8° 1891
- Discovery of the exact Site of Asoka's Classic Capital of Pataliputra, the *Pali-bothra* of the Greeks, and Description of the Superficial Remains. *Map, plate, and plans.* 4° *Calcutta*, 1892
- Identification of the Old Orissan port of Chitratala, the Che-li-ta-lo of Hicun Tsiang. (From the *Proceedings of the Asiatic Society of Bengal*, December 1892.) 8° 1892
- A List of Sikkim Birds, showing their Geographical Distribution. [*Proof.*] 4° 1893
- Waddington, Alfred.** Overland Communication by Land and Water through British North America. 8° *Victoria, B. C.*, 1867
- Overland Route through British North America, or the Shortest and Speediest Road to the East. *Map.* 8° 1868
- Sketch of the proposed Line of Overland Railroad through British North America. 8° 1869
- Waddington, G., and B. Hanbury.** Journal of a Visit to some parts of Ethiopia. *Maps and plates.* 4° 1822
- Wade, Sir Thomas Francis, and Walter Caine Hillier** (Yü Yen Tzu Erh Chi). A Progressive Course, designed to assist the Student of Colloquial Chinese as spoken in the Capital and the Metropolitan Department. 3 vols. 4° *Shanghai*, 1886
- Wadstrom, C. B.** An Essay on Colonisation, particularly applied to the Western Coast of Africa, &c. *Maps and plate.* 4° 1794
- Wafer, Lionel.** New Voyage and Description of the Isthmus of America, with an Account of the Form and Make of the Country, the Coasts, Hills, Rivers, &c.; to which are added the Natural History, by a F.R.S., and Davis's Expedition to the Gold Mines in 1702. *Map and plates.* 8° 1704
- See Callander, Vol. 2; Knox's New Collection, Vol. 2: Appendix 1.
- Wagner, G.** On a New Seismometer. Folio* [*Atto*] 1880
- Wagner, Z.** See Churchill, Vol. 2: Appendix 1.
- Waghorn, Lieut. Thomas.** Two Letters on the Extension of Steam Navigation from Singapore to Port Jackson, Australia. 8° 1846-47
- Wagner, Prof. Hermann.** Patrokles am Kara Bugas? 8° *Göttingen*, 1885
- Bericht über die Entwicklung der Methodik und des Studiums der Erdkunde. 8° *Gotha*, 1888
- Festrede im Namen der Georg-Augusts-Universität zur Akademischen Preisverteilung am 4. Juni 1890. 4° *Göttingen*, 1890
- Hermann Berghaus. 4° *Göttingen*, 1890
- Ueber das von S. Günther 1888, herausgegebene Spätmittelalterliche Verzeichnis geographischer Koordinatenwerte. 8° *Göttingen*, 1891
- Die dritte Weltkarte Peter Apians v. J. 1530, und die Pseudo-Apianische Weltkarte von 1551. 4° *Göttingen*, 1892
- Geographische Jahrbuch. 1881 and onwards. 8°
- See Guthe; also Germany, *Gotha*: Appendix 3.
- and E. Behm (subsequently H. Wagner and A. Supan). Die Bevölkerung der Erde. Nos. I.-IX. (Ergänzungshefte, 33, 35, 41, 49, 55, 62, 69, 101, 107—Petermann's Mittheilungen.) *Gotha*, 1872-93
- and H. Wichmann. Geographische Gesellschaften, Congresse, und Zeitschriften. 12° *Gotha*, 1880
- Wagner, Johann Christoph.** Das mächtige Kayser-Reich Sina, und die Asiatische Tartarey vor Augen gestellet, in ausführlicher Beschreibung der Königreiche, Provinzien, Landschaften, Städte, Flüsse, Berge, Gewächse, Bäume, Früchte, Thiere, Gefögél, Fische, &c., so in diesen weit-entlegenen Welt-Gegenden sich finden; wie auch solcher Vöcker Landes-Regierung, Ehren-Stellen, Gözen-Dienst . . . neben vielen andern wunderseltamen Merckwürdigkeiten. *Map and plates.* Folio *Augsburg*, 1688
- Wagner, Dr Moritz.** Der Kaukasus und das Land der Kosaken in der Jahren 1843 bis 1846. 12° *Leipzig*, 1850
- Travels in Persia, Georgia, and Koordistan, with Sketches of the Cossacks and the Caucasus. From the German. 3 vols. 8° 1856
- Beiträge zu einer physisch-geographischen Skizze des Isthmus von Panama. Mit einer Karte. [*Ergänzungsheft.* 5—Petermann's Mittheilungen.] *Map.* 4° *Gotha*, 1861
- Naturwissenschaftliche Reisen im Tropischen Amerika. 8° *Stuttgart*, 1870
- and Carl Scherzer. Die Republik Costa Rica in Central-Amerika, mit besonderer Berücksichtigung der Naturverhältnisse und der Frage der Deutschen Auswanderung und Colonisation. Reise-studien und Skizzen aus den Jahren 1853 und 1854. *Map.* 8° *Leipzig*, 1856

- Wagner, S. C.** Natur-Wunder und Länder-Merkwürdigkeiten. 6 vols. 12°
Berlin, 1802-11
- Wahl, F. S. Günther.** Altes und neues Vorder- und Mittel-Asien, oder Pragma-tisch - Geografische, Fysische, und Statistische Schilderung und Geschichte des Persischen Reichs, von den ältesten Zeiten bis auf diesen Tag. Vol. 1. 8°
Leipzig, 1795
- Wahl, Maurice.** L'Algérie. 2nd edition. 8°
Paris, 1889 [1888]
- Wahlén, E.** Wahre Tagesmittel und tägliche Variation der Temperatur an 18 Stationen des Russischen Reiches. Dritter Supplementband zum Repertorium für Meteorologie. 4°
St Petersburg, 1886
- Wahlenberg, G.** De Vegetatione et Climate in Helvetia Septentrionali inter Flumina Rhenum et Arolam, &c. Map. 8°
Zurich, 1813
- Wahlquist, A. H.** See Sweden, A (Geologiska Undersökning): Appendix 2.
- Wahlstedt, L. J.** Exposition Internationale d'Amsterdam en 1883: Catalogue de la Collection des Semences Suédoises, avec une Introduction Topographique Climatologique, &c. Map. 8°
Lund, 1883
- Waizt, T.** Introduction to Anthropology. Edited by J. T. Collingwood. 8° 1863
- Wakefield, E. Jerningham.** Adventure in New Zealand, from 1839 to 1844, with some Account of the Beginning of the British Colonisation of the Islands. 2 vols. 8° 1845
- Wakefield, Rev. M.** Vocabulary of the Kavirondo Language. 12° 1887
- Wakefield, Thomas.** Footprints in Eastern Africa, or Notes of a Visit to the Southern Galas. 8° 1866
- Wakhocht, Tsarévitch.** See Brosset.
- Walch, Garnet.** Victoria in 1880. Illustrated by Charles Turner. 4°
Melbourne [1881]
- Walckenaer, Baron C. A.** Dicuilii liber de mensura orbis terræ. 8° Paris, 1807
- Le Monde Maritime, ou Tableau Géographique et Historique de l'Archipel d'Orient, de la Polynésie, et de l'Australie, &c. 2 vols. Map and plates. 8°
Paris, 1819
- Recherches Géographiques sur l'Intérieur de l'Afrique Septentrionale, comprenant l'Histoire des Voyages entrepris ou exécutés jusqu'à ce jour pénétrer dans l'Intérieur du Soudan; l'exposition des Systèmes Géographiques qu'on a formés sur cette Contrée; l'Analyse de divers Itinéraires Arabes pour déterminer la position de Timbouctou; et l'examen des connaissances des Anciens relativement à l'Intérieur de l'Afrique;
- Walckenaer, Baron C. A.**—continued.
suivies d'un Appendice, contenant divers Itinéraires, traduits de l'Arabe par M. le Baron de Sacy, et M. de la Porte. Map. 8°
Paris, 1821
- Géographie Ancienne, Historique et Comparée des Gaules Cisalpine et Transalpine; suivie de l'Analyse Géographique des Itinéraires Anciens. 3 vols. 8°, and Atlas 4°
Paris, 1839
- Notice Biographique, par M. Cortambert. 8°
Paris, 1853
- and Jomard. Rapport sur un Pied Romain trouvé dans la Forêt de Maulévrier (près de Caudebec). Plate. 4°
Paris, 1839
- Walcott, Charles D.** See United States, G, c, Surveys: Appendix 2.
- Walcott, P.** See Mueller, F. von.
- Waldo, Frank.** See United States, H, b (Signal Service): Appendix 2.
- Wales, Prince George of (Duke of York).** See "Bacchante."
- Wales, William.** Remarks on Mr Forster's Account of Captain Cook's last Voyage round the World in the years 1772, '73, '74, and '75. 8° 1778
- See Vincent, Vol. 1: Appendix 1.
- Walford, Edward.** Hardwicke's Annual Biography for 1857, containing Original and Selected Memoirs of Celebrated Characters who have died during the year 1856. 12° 1857
- Walker, Col. Alex.** Reports:—
Reports on the Resources, &c., of the Districts of Noriad, Matur Mondeh, Beejapoor, Dholka, Dundooka, and Gogo, the Tappa of Napar, and the Kusba of Ranpoor, in Guzerat; with brief Notes relative to the Fort of Kaira, the Chouth of Cambay, the former Condition of Guzerat, &c., to the close of the last Century.
Proceedings adopted in 1804 and 1807, consequent on an application from certain Chiefs in the Province of Kattywar, soliciting the Protection of the British Government, &c.
Report on the Districts of Jhalawar, Muchoo Kanta, Nowanuggur, Gohelwar, Poorbunder, Soruth, Hallar, and Kattywar Proper, in Kattywar.
Review of the Proceedings (to May 1808) of the Hon. East India Company's Government in the Western Peninsula of Guzerat; accompanied by Miscellaneous Information connected with the Province of Kattywar.
Transfer from the Gaekwar State to the British Government of the Annual Tribute payable by the Thakoor of Bhowanuggur; negotiated in 1808. [Bombay Records, No. 39, Part 1, N.S.] Large 8°
Bombay, 1856
- Walker, F. A.** See United States, A, Census Reports: Appendix 2.

- Walker, Rev. F. A.** L'Orient, or a Journal of my Tour in the East, 1st March to 30th June 1882. 8° 1882
 — Nine Hundred Miles up the Nile, 3rd November to 9th February 1884. 8° 1884
 — The Botany and Entomology of Iceland. 8° N. D.
- Walker, J. B.** Notes illustrating Charts of the Cross and Old Calabar Rivers, June 1871; and Notes of a Visit to the Old Calabar and Qua Rivers, the Ekoi Country, and the Qua Rapids, 14th May 1875. (From the *United Presbyterian Missionary Record*, Sept. 1872, March and April 1876.) *Maps*. 8°
- Walker, Captain J. G.** See United States, E, a: Appendix 2.
- Walker, James J.** A Year's Insect-Hunting at Gibraltar. (From the *Entomologist's Monthly Magazine*, Jan. 1888.) 8° 1888
- Walker, Gen. J. T.** Explorations of the Great Sanpo River of Tibet during 1877, in connection with the operations of the Survey of India. *Maps*. 8° [Calcutta, 1879]
 — Captain Henry John Harman, Royal Engineers. 12° [1883]
 — See India, F, c and d: Appendix 2.
- Walker, Mrs.** Untrodden Paths in Roumania. *Illustrations*. 8° 1888
- Walker, Robert.** The Five Threes, 33,333 Miles by Land and Sea: Holiday Notes. *Illustrations*. 8° 1884
- Walker, Samuel Abraham.** Missions in Western Africa among the Soosooos, &c., being the first undertaken by the Church Missionary Society for Africa and the East. *Map*. 8° Dublin, 1845
- Walker, William.** On the Social and Economic Position and Prospects of the British West India Possessions. 8° 1873
 — British Guiana at the Paris Exhibition: Catalogue of Exhibits; to which are prefixed some Illustrative Notices of the Colony. Edited by Wm. Walker. *Map and plate*. 8° 1878
- Walker, W. B.** Cyclical Deluges: an Explication of the chief Geological Phenomena of the Globe by proofs of Periodical Changes of the Earth's Axis . . . 12° 1871
- Walker, Walter Frederick.** The Azores, or Western Islands: a Political, Commercial, and Geographical Account. *Maps and illustrations*. 8° 1882
- Wall, G. P., and J. G. Sawkins.** Report on the Geology of Trinidad, &c. *Maps and plates*. 8° 1860
- Wall, H. Beresford de la Poer.** Manual of Physical Geography of Australia. *Plates*. 12° Melbourne, 1883
- Wallace, Albert.** Jottings referring to the Early Discovery of Gold in Australia, and some Remarks relative to the Veteran Gold Miner, John Calvert. *Sydney*, N. D.
- Wallace, Capt. A.** The Occupation of the Southern Shan Country at the commencement of 1887. (From the J. United Service of India, Vol. 18, No. 75, Simla.) 8° 1889
- Wallace, Dr Alfred Russel.** Narrative of Travels on the Amazon and Rio Negro: with an Account of the Native Tribes, and Observations on the Climate, Geology, and Natural History of the Amazon Valley. *Map and plates*. 8° 1853
 — The same. 2nd edition. [The Minerva Library of Famous Books.] *Map, portrait, and illustrations*. Crown 8° 1889
 — Palm Trees of the Amazon and their uses. *Map and plates*. 8° 1853
 — On the Law which has regulated the Introduction of New Species. 8° 1855
 — The Malay Archipelago, the Land of the Orang-Utan and the Bird of Paradise: a Narrative of Travel, with Studies of Man and Nature. 2 vols. *Maps and plates*. 8° 1869
 — Another edition. *Maps and plates*. Small 8° 1872
 — Another edition 1886
 — The Geographical Distribution of Animals, with a Study of the Relations of Living and Extinct Faunas as elucidating the Past Changes of the Earth's Surface. 2 vols. *Maps and plates* 1876
 — Island Life, or the Phenomena and Causes of Insular Faunas and Floras, including a Revision and attempted Solution of the Problem of Geological Climates. *Maps*. 8° 1880
 — The same. 2nd edition. *Maps, diagrams, &c.* Small 8° 1892
 — Inaccessible Valleys: a Study in Physical Geography. (From the *Nineteenth Century*, March 1893.) 8° 1893
 — The Ice Age and its Work. Part 1. Erratic Block and Ice Sheets. (From the *Fortnightly Review*, November.) 8° 1893
 — See Stanford.
- Wallace, Sir Donald Mackenzie.** Russia. 2 vols. *Maps*. 8° 1877
 — Egypt and the Egyptian Question. 8° 1883
- Wallace, E. A.** The Guahivos. 8° Demerara, 1887
- Wallace, Edward J.** The Oregon Question determined by the Rules of International Law. 8° 1846
- Wallace, J. H.** See Sherrin and Wallace.
- Wallace, Prof. Robert.** India in 1887 as seen by Robert Wallace. *Maps and illustrations*. 8° Edinburgh, 1888
 — The Rural Economy and Agriculture of Australia and New Zealand. *Maps and illustrations*. 8° 1891

- Wallace, Major R.** Historical Sketch of the Native States under the Control of the Political Agent in the Rewa Kanta, prepared in 1854. [Records, Bombay, No. 23, N.S.] *Map.* Royal 8° *Bombay*, 1856
- Wallace, W.** See Murray, Hugh.
- Wallach, H.** See Kaufmann.
- Waller, Rev. Horace.** Remarks on the Bilious Intermittent Fever of Africa, its treatment, and precautions to be used in dangerous localities. 8° 1873
- The Title-Deeds to Nyassa-Land. *Map.* 8° 1887
- Trafficking in Liquor with the Natives of Africa. 8° [1887]
- On some African Entanglements. 8° [1888]
- Nyassaland: Great Britain's Case against Portugal. *Maps.* 8° 1890
- "Ivory, Apes, and Peacocks:" an African Contemplation. 12° 1891
- Health Hints for Central Africa; with Remarks on "Fever," its treatment, and Precautions to be used in dangerous localities. 5th edition. 16° 1893
- Heligoland for Zanzibar, or One Island full of Freemen for Two full of Slaves. 8° 1893
- See Livingstone; Young, E. D.
- Waller, J. A.** See Phillips, New Voyages and Travels [3], Vol. 3: Appendix 1.
- Waller, Richard.** Memoirs for a Natural History of Animals, containing the Anatomical descriptions of several Creatures dissected by the Royal Academy of Sciences at Paris. Englished by Alex. Pitfield. [Bound with the following book.] Folio 1688
- The Measure of the Earth: being an Account of several Observations made for that purpose by divers Members of the Royal Academy of Sciences at Paris. Translated out of the French by Richard Waller, Fellow of the Royal Society. *Plates.* Folio 1688
- Wallich, G. C.** Notes on the Presence of Animal Life at Vast Depths in the Sea, with Observations on the Nature of the Sea-Bed, as bearing on Submarine Telegraphy. 8° [Privately printed] 1860
- The North-Atlantic Sea-Bed: comprising a Diary of the Voyage on board H.M.S. "Bulldog" in 1860, and Observations on the Presence of Animal Life, and the Formation and Nature of Organic Deposits, at great Depths in the Ocean. Part 1. *Map and plates.* 4° 1862
- The Atlantic Deep-Sea Bed and its Inhabitants. (*Quarterly Journal of Science*, No. 1.) *Plate.* 8° 1864
- Wallis, Capt. James.** An Historical Account of the Colony of New South Wales and its dependent Settlements, in illustration of Twelve Views from Drawings taken on the spot by Capt. Wallis, **Wallis, Capt. James**—*continued.* engraved by W. Preston, a convict; with a Map of Port Macquarie by J. Oxley. Folio 1821
- Wallis, Capt. S.** See Hawkesworth; Kerr, Vol. 12; Laharpe, Vol. 18; "The Modern Traveller," Vol. 4: Appendix 1.
- Walraff, W. J.** Geographische Verbreitung, Geschichte, und kommerzielle Bedeutung der Halfa (*Stipa tenacissima, L.*), nebst Karte des Verbreitungsgebietes. 8° Bonn, 1890
- Walpole, Lieut. Hon. Fred.** Four Years in the Pacific in H.M.S. "Collingwood," from 1844 to 1848. 2 vols. *Frontispiece.* 8° 1849
- The Ansayrii and the Assassins, with Travels in the Further East in 1850-51, including a Visit to Nineveh. 3 vols. *Portrait.* 8° 1851
- Walpole, Robert.** Memoirs relating to European and Asiatic Turkey, edited from Manuscript Journals. *Map and plates.* 4° 1817
- Travels in various Countries of the East. *Maps, &c.* 4° 1820
- [For Contents, see Appendix 1.]
- Walpole, Thomas.** Journal of the late Campaign in Egypt: including Descriptions of that Country, and of Gibraltar, Minorca, Malta, Marmorice, and Macri; with an Appendix containing official papers and documents. *Maps and plates.* 4° 1803
- Walras, Léon.** Théorie de la Monnaie. *Plates.* 8° Lausanne, 1886
- Walsh, R.** Narrative of a Journey from Constantinople to England. 3rd edition. *Maps.* 8° 1829
- Journey from Constantinople to England. 12° 1831
- Waltenberger, A.** Die Rhätikonkette, Lechthaler- und Vorarlberger Alpen. (Ergänzungsheft, 40—Petermann's Mittheilungen.) *Maps.* 4° Gotha, 1875
- Walter, Capt. Charles.** Historical Sketch of Kutch. [Bombay Records, No. 15, N.S.] Royal 8° *Bombay*, 1855
- Walter, Rev. Richard.** See Anson.
- Walters, H.** Journey across the Pandua Hills, near Silhet, in Bengal. *Plates.* 4° N.D.
- Waltershausen, W. Sartorius von.** See Lasaulx.
- Waltham, Edward.** Our Journey to Fez. 8° 1882
- Walther, Dr Johannes.** Allgemeine Meereskunde. *Map and illustrations.* 12° Leipzig, 1893
- Walton, William.** Letter relating to the Affairs of Portugal. 8° 1829
- Sketch of the River Ebro, showing its course through Spain . . . from the Spanish of Don Pascual Madoz. 8° 1852

- Waltzemüller, Martin** [*Hylacomylus*.] Ses Ouvrages et ses Collaborateurs . . . par un Géographe Bibliophile. 8°
Paris, 1867
- "Wanderer," Voyage of.** See Lambert.
- "Wanderer."** Notes on the Caucasus. By Wanderer. 8° 1883
- Wangemann, Dr.** See Jeppe.
- Wappäus, Dr J. E.** Die Republiken von Südamerika. Part 1. Venezuela. 8°
Gottingen, 1843
— Deutsche Auswanderung und Colonisation. 8°
Leipzig, 1846
— See Stein and Hirschelmann.
- Warburg, Dr Charles.** Fever Tincture and Tonic Medicine. *Portrait*. 12° N.D.
- Warburton, Eliot.** Darien, or the Merchant Prince: a Historical Romance. 3 vols. 8° 1852
- Warburton, George.** Conquest of Canada. 2 vols. *Portraits*. 8° 1850
— Hochelaga, or England in the New World. Edited by Eliot Warburton. 4th edition. 2 vols. *Plate*. 8° 1851
- Warburton, Col. P. Egerton.** Journey across the Western Interior of Australia; with an Introduction and Additions by C. H. Eden. Edited by H. W. Bates. *Map and plates*. 8° 1875
- Warburton, Piers Eliot.** Florida, Past, Present, and Future: being a Lecture on Florida, delivered in the Albert Hall, Edinburgh, on 24th March 1885. 12° 1885
- Ward, Lieut. Aaron.** See United States, E a, Hydrographic Office Publications, No. 94: Appendix 2.
- Ward, C. S.** "Thorough Guide" Series. *Maps and plans*. 12°
— North Devon and North Cornwall, from Exmoor to the Land's End. 3rd edition. 1885
— The Eastern Counties, their Watering-Places, Cathedral Cities, together with the approaches from London. 2nd and 3rd editions. 1886 and 1892
— Surrey and Sussex, including Tunbridge Wells. 1890
— See Baddeley.
- Ward, C. Y.** Pilote du Golfe d'Aden, Sokotra, et îles adjacentes; Côtes de Somâli et d'Arabie dans le Golfe d'Aden; Côte Est d'Arabie et îles adjacentes . . . Traduit par M. J. Lafont. 8° *Paris*, 1866
— See United Kingdom, A: App. 2.
- Ward, E.** Knapsack-Manual for Sportsmen on the Field. 8° 1872
- Ward, Hon. Elijah.** Atrato Ship-Canal, its Importance to the Commerce of the United States and other Nations. 8°
Washington, 1859
- Ward, F. O.** Sur l'Adoucissement, la Purification, et l'Aération Artificielle de l'Eau des Grandes Villes, d'après de nouveaux procédés Anglais. 8°
Brussels, 1857
- Ward, Herbert.** Five Years with the Congo Cannibals. *Illustrations*. Large 8° 1890
- Ward, H. G.** Mexico in 1827. 2 vols. *Maps and plates*. 8° 1828
- Ward, Luke.** See Burney, Vol. 2; Hakluyt, Vol. 4: Appendix 1.
- Ward, Thomas Humphry.** The Reign of Queen Victoria: a Survey of Fifty Years of Progress. 2 vols. *Maps*. 8° 1887
- Warden, D. B.** A Chorographical and Statistical Description of the District of Columbia, the seat of the General Government of the United States. *Map, plate, and tables*. 8° *Paris*, 1816
- Warden, Francis.** Historical Sketches, &c. [Bombay Records, No. 24, N.S.] Large 8° *Bombay*, 1850
Brief Notes relative to the Province of Oman, prepared in 1819. Historical Sketch of the Joasmee Tribe of Arabs from 1747 to 1819; with continuations from 1819 to 1853 by Lieuts. S. Hennell, A. B. Kembal, and H. F. Disbrowe.
Historical Sketch of the Uttoobee Tribe of Arabs (Bahrein) from 1716 to 1817; with continuations from 1817 to 1853 by Lieuts. Hennell, Kembal, and Disbrowe.
Historical Sketch of the Wahabee Tribe of Arabs from 1795 to 1818; with continuations from 1819 to 1853 by Lieuts. Hennell, Kembal, and Disbrowe. Notes relative to the Rise and Progress of the Arab Tribes of the Persian Gulf. Historical Sketch of the Rise and Progress of the Government of Muskat, commencing with the year 1694-95 and continued to 1819; to which is added a Narrative of Events connected with that Government from 1819 to 1831, by Lieut. S. Hennell; from 1832 to 1844, by Lieut. A. B. Kembal; from 1844 to 1853, by Lieut. H. F. Disbrowe.
- Warden, M.** See Recueil de Voyages, Vol. 2, p. 611: Appendix 1.
- Wardrop, Oliver.** The Kingdom of Georgia: Notes of Travel in a Land of Women, Wine, and Song; to which are appended Historical, Literary, and Political Sketches, Specimens of the National Music, and a compendious Bibliography. *Maps and illustrations*. 8° 1888
- Warelius, A.** See Baer and Helmersen, 13.
- Waring, Edward Scott.** A Tour of Sheeraz by the Route of Kazroon to Peerozabad; with Remarks on the Manners, Customs, Laws, Language and Literature of the Persians; to which is added a History of Persia from the death of Kureem Khan to the subversion of the Zund Dynasty. *Plates*. 18

- Waring, Edward Scott.** See Phillips, Collection of Modern and Contemporary Travels [1], Vol. 6: Appendix 1.
- Waring, George E., jun.** See United States, A, Tenth Census, Vol. 18, 1880: Appendix 2.
- Warne, Charles.** The Celtic Tumuli of Dorset: an Account of Personal and other Researches in the Sepulchral Mounds of the Durotriges. *Plates.* Large folio 1866
— Ancient Dorset: the Celtic, Roman, Saxon, and Danish Antiquities of the County, including the Early Coinage, illustrated with plates and woodcuts; also an Introduction to the Ethnology of Dorset, and other Archaeological Notices of the County, by Dr T. William Wake Smart. Large folio *Bournemouth*, 1872
- Warren, Sir Charles.** Underground Jerusalem: an Account of some of the principal difficulties encountered in its Exploration, and the results obtained; with a Narrative of an Expedition through the Jordan Valley, and a Visit to the Samaritans. *Plates and photographs.* 8° 1876
— See Morrison; also Turkey in Asia, B; South Africa, B: Appendix 2.
- Warren, Comte Edouard de.** L'Inde Anglaise en 1843. [A Review.] 12°
Paris, 1844
— See Saulcy.
- Warren, George.** See Churchill, Vol. 8: Appendix 1.
- Warren, Lieut. G. K.** Explorations in the Dakota Country in 1855. *Maps.* 8°
Washington, 1856
— Letter to the Hon. G. W. Jones, relative to Explorations of Nebraska Territory. *Map.* 8° *Washington*, 1858
— Memoir to accompany the Map of the Territory of the United States, from the Mississippi River to the Pacific Ocean, giving an Account of each of the Exploring Expeditions since A.D. 1800; with a detailed description of the method adopted in compiling the general Map. *Maps.* 4° *Washington*, 1859
— An Essay concerning Physical Features exhibited in the Valley of the Minnesota River, and upon their signification. *Maps.* 8°
Washington, 1874
— See United States, H, a, Surveys: Appendix 2.
- Warren, Lieut.-Col. J.** Kala Sankalita: a Collection of Memoirs on the Various Modes according to which the Nations of the Southern parts of India divide Time. 4° *Madras*, 1825
- Warren, W. W.** Life on the Nile, and Excursions on Shore between Cairo and Asouan; also a Tour in Syria and Palestine in 1866-67. 12° *Paris*, 1867
- Warrington, Lewis.** See Maury, M. F. "Warrior," H. M. S. See Share.
- Warwick, W. Van.** See Allgemeine Historie, Vol. 8: Appendix 1.
- Washington, Major F. P.** Lecture on the Methods and Processes of the Ordnance Survey, delivered at the Royal Engineer Institute, Chatham. 8° 1890
- Washington, Capt. John.** Eskimaux and English Vocabulary, for the use of the Arctic Expeditions. Oblong 12° 1850
"Washington," Ship. See Giglioli.
- Wassa, Effendi.** The Truth on Albania and the Albanians, Historical and Physical. Translation by Edward St John Fairman. 8° 1879
- Waterhouse, Col. J.** Report on the Operations connected with the Observation of the Total Solar Eclipse of 6th April 1875 at Camorta in the Nicobar Islands. Folio *Calcutta*, 1875
— The Application of Photography to the Reproduction of Maps and Plans by the Photomechanical and other processes. *Maps.* 8° *Calcutta*, 1878
— Notes on the Survey Operations in Afghanistan in connection with the Campaign of 1878-79 *Map.* 8°
[Calcutta, 1879]
— Annual Address and Review, Asiatic Society of Bengal. 8° *Calcutta*, 1889
— The same. 8° *Calcutta*, 1890
- "Water Lily."** Cruises of the "Water Lily." See Mansfield.
- Waterton, Charles.** Wanderings in South America, the North-West of the United States, and the Antilles, in 1812-16-20 and 1824; with original Instructions for the perfect Preservation of Birds, &c., for Cabinets of Natural History. 8° 1828
- Wathen, George H.** The Golden Colony, or Victoria in 1854; with Remarks on the Geology of the Australian Gold-Fields. *Maps and illustrations.* Small 4° 1855
- Watkis, Capt. H. B. B.** The Anglo-Russian Question in Central Asia, and the Defence of India. (From the *Journal*, United Service Institution of India, Vol. 20, No. 88.) 8° *[Simla, 1891]*
- Watson, Col. C. M.** The Campaign of Gordon's Steamers. *Maps.* 8° 1888
— Comparative Vocabularies of the Languages spoken at Suakin: Arabic, Hadendoa, Beni-Ameer. 8° 1888
- Watson, G. C.** The Gregory South and Warrego Districts: Report on the Physical Features of the Country. *Map.* Folio* *Brisbane*, 1882
- Watson, H. C.** Topographical Botany: being Local and Personal Records towards showing the Distribution of British Plants traced through the 112 Counties

- Watson, H. C.**—*continued.*
and Vice-Counties of England and Scotland. *Map.* 8° *Thames Ditton*, 1873-74
Part 1.—Ranunculaceæ—Coniferæ.
Part 2.—Orchidaceæ—Equisetaceæ.
- Watson, J. Forbes.** Classified and Descriptive Catalogue of the Indian Department in the International Exhibition, 1862. Imperial 8° 1862
- Watson, R. S.** The Villages around Metz. 8° *Newcastle-upon-Tyne*, 1870
— A Visit to Wazan, the Sacred City of Morocco. *Map and illustrations.* 8° 1880
- Watson, Sereno.** See United States, II, a: Appendix 1.
- Watson, T.** Letter to Sir Bartle Frere on Telegraphic Communication in Africa. 8° *Cape Town*, 1877
- Watson, William.** A Philosophical Treatise on the Earth and its Satellites. MS. Folio* 1866
- Watt, Alexander.** Scientific Industries Explained, showing how some of the important articles of commerce are made. Small 8° *Edinburgh*, 1888
- Watt, George.** The Aboriginal Tribes of Manipur. *Plates.* 8° 1887
— A Dictionary of the Economic Products of India. By George Watt, M. B., assisted by numerous Contributors. 6 vols. (in 9). Large 8° *Calcutta*, 1889-93
- Watt, Hugh.** British Guiana and Venezuela: Two Lectures. 8° 1887 and 1888
- Watt, —, and W. Winterbottom.** See Eyriès, Vol. 10: Appendix 1.
- Watteville, Baron de.** Rapport à M. Waddington, Ministre de l'Instruction Publique et des Beaux-Arts, sur le service des Missions et Voyages Scientifiques en 1876. 8° *Paris*, 1877
- Watts, John.** Self-Made Men, or Sketches of those who have distinguished themselves in Life by Industry and Self-Culture, &c. 8° *Port of Spain*, 1867
- Watts, Lieut.** See Phillip; also Pelham, Vol. 1: Appendix 1.
- Watts, W. L.** Snioland; or Iceland, its Jokulls and Fjalls. 12° 1875
— Across the Vatna Jökull, or Scenes in Iceland; being a Description of hitherto Unknown Regions. *Plates.* 12° 1876
- Watts, W. W.** See Whitaker.
- Waugh, Gen. Sir A. Scott.** Instructions for Topographical Surveying. *Diagrams.* 8° *Roorkee*, 1861
— See India, F, c, Surveys, Trigonometrical: Appendix 2.
- Wauters, Alphonse.** Atlas Pittoresque des Chemins de Fer de la Belgique. *Maps and plates.* Oblong 8° *Brussels*, 1840
— Guide Pittoresque du Voyageur à la Grotte de Han-sur-Lesse. *Plates.* 4° *Brussels*, 1841
- Wauters, A. J.** L'Afrique Centrale en 1522: Le Lac Sachaf d'après Martin Hy-lacomilus et Gerard Mercator; quelques mots à propos de la doctrine Portugaise sur la Découverte de l'Afrique Centrale au XVI^e siècle. *Map.* 8° *Brussels*, 1879
— Les Belges au Congo. [Numéro Extraordinaire du Mouvement Géographique.] *Maps, portraits, and illustrations.* Folio* 1885
— Bibliothèque Géographique: Le Congo au Point de Vue Économique. *Maps and illustrations.* 12° *Brussels*, 1885
— Stanley's Emin Pasha Expedition. *Maps and illustrations.* Small 8° 1890
— Stanley au secours d'Emin-Pacha. *Map, portrait, and illustrations.* 12° *Paris*, 1890
— L'Orthographe des Noms Géographiques au Congo. *Map.* 8° *Brussels*, 1892
- Wauwermans, Colonel.** Libéria: Histoire de la Fondation d'un État Nègre Libre. *Maps.* 12° *Brussels*, 1885
- Wawn, William T.** The South Sea Islanders and the Queensland Labour Trade: a Record of Voyages and Experiences in the Western Pacific from 1875 to 1891. *Illustrations.* Large 8° 1893
- Waymouth (or Weymouth), Capt. George.** See Gottfried; Hakluyt Soc. Publ., Vol. 5; Purchas, Vol. 3; Allgemeine Historie, Vol. 17: Appendix 1.
- Weakley, R. H.** Narrative of a Journey into the Interior of Asia Minor. *Plate.* 4° 1867
- Wears, W. G.** The Prospects of Gold Mining in Venezuela. *Plan.* 8° [1888]
— The same, and a Guide to the Guayana Gold-Fields. Revised edition. *Plan.* 8° 1888
- Weatherhead, Geo. Hume.** An Account of the Beulah Saline Spa at Norwood, Surrey. *Plate.* 8° 1832
- Webb, Filippo Barker.** Osservazioni intorno allo stato antico e presente dell' Agro Trojano. *Map.* 8° *Milan*, 1821
- Webb, F. C.** Up the Tigris to Bagdad. *Plates.* 8° 1870
- Webb, P., and S. Berthelot.** Histoire Naturelle des Iles Canaries. 3 vols. *Plates.* Large 4°, and folio Atlas *Paris*, 1836-50

CONTENTS.

- Vol. 1.—Part 1. L'Ethnographie et les Annales de la Conquête 1842
Part 2. Les Miscellanées Canariennes 1839
- Vol. 2.—Part 1. La Géographie Descriptive, la Statistique, et la Géologie 1839
Part 2. La Zoologie 1836-44
- Vol. 3.—Part 1. La Géographie Botanique 1840
Part 2. Phytographia Canariensis 1836-50

- Webb, W. W.** The Currencies of the Hindu State of Rájputána. *Map and Plates.* Large 8° 1893
- Webb, —.** See Plaisted.
- Webb, —.** See Eyriès, Vol. 14: Appendix 1.
- Webber, Lieut.-Col.** British Guiana: The Essequibo and Potaro Rivers, with an Account of a Visit to the recently discovered Kaieteur Falls. *Maps and photographs.* Large 8° 1873
- Webber, V. A.** Journal of a Voyage round Cape Horn. 8° *Swansea*, 1859
- Weber, Albrecht.** Indische Skizzen: Vier bisher in Zeitschriften zerstreute Vorträge und Abhandlungen. *Table.* 8° *Berlin*, 1857
- *India and the West in the Old Days.* Translated from the German by Emily Hawtrey; edited by Robert Sewell. 8° *Madras*, 1887
- Weber, Max Maria von.** Die Wasserstrassen Nord-Europa's. Ergebnisse von im Auftrage des Herrn Königl. Preuss. Ministers für öffentliche Arbeiten unternommenen Studienreisen. *Map and Plans.* 8° *Leipzig*, 1881
- Webster, Daniel.** See Gallatin.
- Webster, David.** Topographical Dictionary of Scotland. *Map.* 8° *Edinburgh*, 1817
- Webster, Lieut. J. D.** Report of a Survey of the Gulf Coast at the Mouth of the Rio Grande. *Map.* 8° *Washington*, 1850
- Webster, W. D.** See British South Africa, A: Appendix 2.
- Webster, W. H. B.** Narrative of a Voyage to the Southern Atlantic Ocean in 1828-30, in H. M. sloop "Chanticleer," under the command of Capt. Henry Foster. 2 vols. *Maps and plates.* 8° 1834
- The Recurring Monthly Periods and Periodic System of the Atmospheric Actions, with Evidences of the Transfer of Heat and Electricity, and general Observations on Meteorology. *Chart.* 8° 1857
- Weddell, H. A.** Aperçu d'un Voyage dans le Nord de la Bolivie, et dans les parties voisines du Pérou. *Map.* 8° *Paris*, 1852
- Voyage dans le Nord de la Bolivie, et dans les parties voisines du Pérou, ou Visite au District aurifère de Tipuani. *Map and plates.* 8° *Paris*, 1853
- Weddell, James.** Voyage towards the South Pole, 1822-24, containing an Examination of the Antarctic Sea to the 74th degree of latitude, and a Visit to Tierra del Fuego, with a particular Account of the Inhabitants; to which is added much useful Information on the Coasting Navigation of Cape Horn and the adjacent Islands; with Observations on the probability of reaching the South
- Weddell, James—continued.** Pole, and an Account of a Second Voyage by Capt. Brisbane to the same Seas. *Maps and plates.* 8° 1827
- Wedderburn, Alex.** Statistical and Practical Observations relative to the Province of New Brunswick. 4° *St John*, 1835
- Weeks, Joseph D.** See United States, A, Tenth Census, 1880, Vols. 10 and 20: Appendix 2.
- Ween, C. van.** See Allgemeine Historie, Vol. 8: Appendix 1.
- Weert, Sibald de.** See Harris, Vol. 1; Kerr, Vol. 10; Laharpe, Vol. 15; Purchas, Vol. 1, Book 2: Appendix 1.
- Weetman, Sydney.** Notes on the Great Barrier Island. 8° [*Auckland*, 1889]
- Wegener, Dr Georg.** Versuch einer Orographie des Kwen-Lun. *Maps.* 8° *Marburg*, 1891
- See Himly.
- Weidmann, F. C.** Darstellungen aus dem Steyermärkischen Oberlande. *Map.* 8° *Vienna*, 1834
- Weigand, Dr Gustav.** Von Berat über Muskopojte nach Gjordscha. *Illustrations.* 4° *Brunswick*, 1892
- Weigel, T. O.** T. O. Weigel's Systematisches Verzeichniss der Hauptwerke der Deutschen Literatur aus den Gebieten der Geschichte und Geographie von 1820-82. Bearbeitet von Dr E. Fromm. 4° *Leipzig*, 1887
- Weihrauch, K.** Zehnjährigen Mittelwerthe (1865 bis 1875) nebst neunjährigen Stundenmitteln (1867 bis 1875) für Dorpat. *Tables.* 8° *Dorpat*, 1877
- Weinhold, Dr K.** See Germany, C: Appendix 2; Forschungen, &c., Vol. 2.
- Weininger, H.** Fremdenführer durch Regensburg und dessen nächste Umgebung. 16° *Ratisbon*, 1863
- Weir, A.** See Galton, Vacation Tourists.
- Weisbach, Dr A.** See "Novara."
- Weise, Arthur James.** The Discoveries of America to the year 1525. *Maps.* 8° 1884
- Weiskern, F. W.** Topographie von Niederösterreich. 3 vols. *Map.* 8° *Vienna*, 1770
- Weiss, Prof. Dr Edmund, und Dr Robert Schram.** Publicationen für die Internationale Erdmessung. Astronomische Arbeiten des k. k. Gradmessungs Bureau. 5 vols. 4° *Vienna*, 1889-93
- Weiss, Friedrich.** Die Gesetze der Satellitenbildung. Einleitung zur Geschichte der Erde. *Plates.* 8° *Gotha*, 1860
- Weiss, Kurt.** Meine Reise nach dem Kilima-Ndjarogebiet im Auftrage der Deutsch Ostafrikanischen Gesellschaft. *Map.* 12° *Berlin*, 1886

- Weisse, J. A.** To the English-speaking Populations in Europe, America, Asia, Africa, Australia, and Polynesia. 8°
New York, 1873
- Weissenborn, Herm. J. Chr.** Ninive und sein Gebiet, mit Rücksicht auf die neuesten Ausgrabungen im Tigristhale. *Plates.* 4° *Erfurt, 1851*
- Welbe, John.** See Burney, Vol. 4: Appendix 1.
- Weld, Charles Richard.** History of the Mace given to the Royal Society by King Charles the Second. *Plate.* Royal 8° *1846*
— A History of the Royal Society, with Memoirs of the Presidents; compiled from authentic documents. 2 vols. *Plates.* 8° *1848*
— A Vacation Tour in the United States and Canada. *Map.* Small 8° *1855*
— A Vacation in Brittany. *Illustrations.* 8° *1856*
— The Pyrenees, West and East. *Plate.* 8° *1859*
- Weld, I., jun.** Travels through the States of North America and the Provinces of Upper and Lower Canada, during the years 1795, '96, and '97. 3rd edition. 2 vols. *Plates.* 8° *1800*
- Weldon's Guide to Epping Forest**, with a concise history of the Forest by Frederic Johnson. (Map missing.) *Illustrations.* 8° [1882]
- Wellesley, Capt. the Hon. W.** Private Letter-Box (from November 1830 to June 1833) of H. M. S. "Sapphire," during her Voyage from Portsmouth to Bermuda, Gulf of St Lawrence, Halifax, Maranh, Para, La Guayra, Vera Cruz, &c.; with some Account of the Indiarubber Tree, and Remarks made concerning the Passage to and Navigation upon the Northern Coast of Brazil; and of H. M. S. "Winchester" from Port Royal to Chatham. MS. Folio *1830-33*
- Wellesley, Marquis.** Despatches, Minutes, and Correspondence of Marquess Wellesley during his Administration in India. Edited by Mr Montgomery Martin. 5 vols. *Portrait and maps.* 8° *1836-37*
- Wellington, Duke of.** Despatches of Field-Marshal the Duke of Wellington during his various Campaigns in India, Denmark, Portugal, Spain, the Low Countries, and France, from 1799 to 1818. Compiled from official and authentic documents; with Index. 13 vols. 8° *1837-39*
- Wells, J. C.** The Gateway to the Polynia: a Voyage to Spitzbergen. *Map and plates.* 8° *1873*
- Wells, James W.** Exploring and Travelling Three Thousand Miles through Brazil from Rio de Janeiro to Maranhão; with Appendix containing Statistics, &c. 2 vols. *Maps and illustrations.* 8° *1836*
— A Sketch of Brazil. [Supplement to *Chamber of Commerce Journal.*] 4° *1887*
— A Survey journey in Santo Domingo, West Indies. Roy. Geog. Soc. Suppl. Papers, Vol. 3. *Map.* Large 8° *1893*
— See Dinarte.
- Wells, R., jun., and J. W. Kelly.** English-Eskimo and Eskimo-English Vocabularies; preceded by Ethnographical Memoranda concerning the Arctic Eskimos in Alaska and Siberia. *Maps.* 8° *Washington, 1890*
- Wells, William Henry.** Geographical Dictionary, or Gazetteer of the Australian Colonies, their Physical and Political Geography, together with a brief Notice of all the Capitals, Principal Towns, and Villages; also of Rivers, Bays, Gulfs, Mountains, Population, and General Statistics. *Maps and plates.* 8° *Sydney, 1848*
- Wells, William V.** Explorations and Adventures in Honduras, comprising Sketches of Travel in the Gold Regions of Olancho, and a Review of the History and General Resources of Central America. *Maps and plates.* 8° *New York, 1857*
- Wellsted, Lieut. J. R.** Travels in Arabia. 2 vols. *Maps and plates.* 8° *1858*
— Travels to the City of the Caliphs, along the Shores of the Persian Gulf and the Mediterranean, including a Voyage to the Coast of Arabia and a Tour on the Island of Socotra. 2 vols. *Map.* 8° *1840*
— See Robinson, F.
- Welsh, James.** See Astley, Vol. 1; Hakluyt's Voyages, Vol. 2; Kerr, Vol. 7; Allgemeine Historie, Vol. 1; Appendix 1.
- Welz, G. de.** Saggio su i mezzi da moltiplicare prontamente le ricchezze della Sicilia. *Maps and tables.* 4° *Paris, 1822*
- Wende, G.** Deutschland's Kolonien. See Frenzel.
- Wendover, Roger.** See Purchas, Vol. 3, Book 1: Appendix 1.
- Wenger, J.** A Catalogue of Sanscrit and Bengalee Publications printed in Bengal. [From the India Records, No. 41.] 8° *Calcutta, 1865*
- Wentworth, W. C.** Statistical, Historical, and Political Description of the Colony of New South Wales and its dependent Settlements in Van Diemen's Land. 8° *1819*

- Wereschagen, W. W.** See Verestchagen.
- Werne, Ferdinand.** Expedition zur Entdeckung des Weissen Nil. Mit einem Vorwerke von Carl Ritter. 8° *Berlin*, 1848
- Feldzug von Sennaar nach Taka, Basa, und Beni-Amer, mit besonderem Hinblick auf die Völker von Bellad-Sudan. *Map and portraits.* 8°
Stuttgart, 1851
- African Wanderings, or an Expedition from Sennaar to Taka, Basa, and Beni-Amer, with a particular glance at the Races of Bellad Sudan. Translated by Johnson. *Map.* 12° 1852
- Reise durch Sennaar nach Mandera, Nasub, Cheli, im Lande zwischen dem blauen Nil und dem Atbara. *Map and plates.* 8° *Berlin*, 1852
- Werner, B. von.** Ein Deutsches Kriegsschiff in der Südsee. Zweite Auflage. *Maps and illustrations.* 8°
Leipzig, 1889
- Werner, J. R.** A Visit to Stanley's Rear-guard at Major Barttelot's Camp on the Aruhimi, with an Account of River-Life in the Congo. *Maps, portraits, and illustrations.* 8° 1889
- Major Barttelot's Camp on the Aruhimi. (From *Blackwood's Magazine*, Feb. 1889.) *Maps.* 8° 1889
- Wert, Sebald de.** See Weert.
- Wertheman, Arthur.** Informe de la Exploracion de los Rios Pereno y Tambo. *Map.* 8° *Lima*, 1877
- Iquitos, the River Perené, and Huánuco. [Newspaper Cuttings from *El Nacional* and *El Peruano*, September and November 1870, of Reports by Arthur Wertheman, B. Bermudes, José Cárdenas, and José Manuel Pinzas.] 8° 1870
- Wertomannus, Lewis.** See Varthema.
- Wesley, S. B.** See Tupper.
- Wesseling, Peter.** Vetera Romanorum Itineraria, sive Antonini Augusti Itinerarium, cum integris Jos. Simleri, Hieron. Suritae, et And. Schotti Notis. Itinerarium Hierosolymitanum; et Hieroclis Grammatici Synecdemus Curante Petro Wesselingio, qui et suas addidit Annotaciones. *Frontispiece.* 4° *Amsterdam*, 1735
- Wesselowsky, C.** Tabellen über mittlere Temperaturen im Russischen Reiche. 8° [St Petersburg], 1856
- See Baer and Helmersen, 18.
- West, Edward W.** A Memoir of the States of the Southern Maratha Country. [From the India Records, No. 113.] *Map.* Royal 8° *Bombay*, 1869
- West, Lieut. J., and Lieut. C. B. Little.** Gazetteer of Manipur, the country between it and Ava, and some of the adjacent Hill tracts. [No map.] 8° *Calcutta*, 1884
- Westgarth, William,** Tracks of M'Kinlay and Party across Australia, by John Davis, one of the Expedition. Edited from Mr Davis's Manuscript Journal; with an introductory view of the recent Australian Explorations of M'Douall Stuart, Burke and Wills, Landsborough, &c. *Map and plates.* 8° 1863
- The Colony of Victoria, its History, Commerce, and Gold Mining, its Social and Political Institutions, down to the end of 1863; with Remarks, incidental and comparative, upon the other Australian Colonies. *Map.* 8° 1864
- Half-a-Century of Australasian Progress: a Personal Retrospect. Part 1, Itinerary of the Tour of a Revisit; Part 2, A Series of Articles on General Questions of Australasia, the Colonies, and the Empire generally. *Maps.* 8° 1889
- Westgarth Prize Essays.** Essays on the Street Re-alignment, Reconstruction, and Sanitation of Central London, and on the Re-Housing of the Poorer Classes, to which Prizes offered by William Westgarth were awarded by the Society of Arts, 1885. *Plans.* 8° 1886
- Westmacott, R. M.** Sketches in Australia. 18 *Plates.* Folio
Privately printed, Exeter, N.D.
- Weston, A.** Report on the Sugar Industry on the Clarence and Richmond Rivers. Folio° [Brisbane] 1882
- Weston, Comm. Henry Burton.** Tables for Finding the Longitude by Chronometer at Sunrise and Sunset. 8° 1856
- Wetmore, Alphonso.** Gazetteer of the State of Missouri; with an Appendix containing Frontier Sketches and Illustrations of Indian Character. *Frontispiece.* 8° *St Louis, Miss.*, 1837
- Wettstein, H.** Die Strömungen des Festen, Flüssigen und Gasförmigen, und ihre Bedeutung für Geologie, Astronomie, Klimatologie, und Meteorologie. *Maps.* 8° *Zürich*, 1880
- Wex, Gustav von.** Zweite Abhandlung über die Wasserabnahme in den Quellen, Flüssen und Strömen bei gleichzeitiger Steigerung der Hochwässer in den Culturländern. 4° *Vienna*, 1879
- Wey, William.** The Itineraries of William Wey, Fellow of Eton College, to Jerusalem A.D. 1458 and A.D. 1462; and to Saint James of Compostella, A.D. 1456. From the original Manuscript in the Bodleian Library. Large square 8° [Roxburghe Club] 1857
- Map illustrating the Itineraries of 1458 and 1462. In facsimile, from the original in the Bodleian Library. Large square 8° 1867
- Weymouth, George.** Voyage to the North-West. See Waymouth.

- Weyprecht, Carl.** Grundprincipien der arktischen Forschung. 4°
[Triest, 1875]
- An Address delivered by Carl Weyprecht before the 48th Meeting of German Naturalists and Physicians at Graz, on the 18th September 1875: Fundamental Principles of Scientific Arctic Investigation. 4° Vienna, 1875
- Die Metamorphosen des Polareises. Map and plate. 8° Vienna, 1879
- and **J. Payer.** Berichte des Oesterreichisch-ungarischen Nordpol-Expedition, 1872 bis 1874. 8° Vienna, 1874
- La Spedizione Austro-Ungarica al Polo Nord, 1872-74: Rapporti ufficiali dell imperiale regia Marina al Comitato della Spedizione, &c. Map. 8° Rome, 1874
- See Wüllerstorff-Urbair, Wiggins; also Polar Regions, Arctic, B, German and Austrian Exped.: Appendix 2.
- Whall, W. B.** Handy-Book of the Tides, with Twelve Charts showing the State of the Tide at every hour at Dover. Oblong 8° N.D.
- The same, with Fifteen Charts. 4th edition. Oblong 8° N.D.
- Wharton, Adm. W. J. L.** Hydrographical Surveying: a Description of the Means and Methods employed in constructing Marine Charts. 8° 1882
- Orthography on Admiralty Charts. Folio° 1884
- Captain Cook's Journal during his First Voyage round the World, made in H.M. bark "Endeavour," 1768-71. A literal transcription of the original MS., with Notes and Introduction. Maps and facsimiles. 4° 1893
- See Freshfield; Symons; also United Kingdom, A, Admiralty [Hydrogr. Off. Publ.]: Appendix 2.
- Wheatstone, Charles.** The Universal Telegraph, invented 1839, improved 1858. 8° Glasgow, N.D.
- Wheeler, Daniel.** Extracts from the Letters and Journals of Daniel Wheeler, now engaged in a Religious Visit to some of the Islands of the Pacific Ocean, Van Diemen's Land, and New South Wales, accompanied by his son C. Wheeler. 8° 1839
- Wheeler, Sir George.** See Ray: Appendix 1.
- Wheeler, Capt. George M.** Report upon the Third International Geographical Congress and Exhibition at Venice, Italy, 1881; accompanied by data concerning the principal Government Land and Marine Surveys of the World. Maps. 4° Washington, 1885
- See United States, H, a: Appendix 2.
- Wheeler, J. Talboys.** An Analysis and Summary of Thucydides; with a Chronological Table of Principal Events, Money, Distances, &c., reduced to English Terms, a Skeleton Outline of the Geography, Abstracts of all the Speeches, &c. 12° Oxford, 1850
- An Analysis and Summary of Herodotus; with a Synchronistical Table of Principal Events, Tables of Weights, Measures, Money, and Distances, an Outline of the History of Geography, and the Dates completed from Gaisford, Bæhr, &c.; with explanatory Notes, including Histories of Assyria, Bablylonia, Egypt, Ethiopia, Scythia, &c., digested from other Ancient Writers and Modern Researches. 2nd edition. 12° 1852
- An Analysis and Summary of Old Testament History and the Laws of Moses, with a Connexion between the Old and New Testaments. 12° Oxford, 1852
- An Analysis and Summary of New Testament History, including the Four Gospels, harmonized into one continuous Narrative, the Acts of the Apostles, and continuous History of St Paul, an Analysis of the Epistles and Book of Revelation, the Critical History, Geography, &c.; with Copious Notes, Historical, Geographical, and Antiquarian. 12° Oxford, 1852
- Popular Abridgment of the Old and New Testament History, for Schools, Families, and General Reading. Maps. 18° 1854
- The Geography of Herodotus developed, explained, and illustrated, from Modern Researches and Discoveries. Maps. 8° 1854
- Journal of a Voyage up the Irrawaddy to Mandalay and Bhamo. 8° Rangoon, 1871
- Wheeler, O. E.** Gazetteer of Arabia. Part 4. Aden. Map. Large 8° Simla, 1884
- Somali-land, or the North-East Horn of Africa, from the Gulf of Tajourah to the Equator. Maps and illustrations. Large 8° Simla, 1884
- Wheelwright, W.** Statements and Documents relative to the Establishment of Steam Navigation in the Pacific, with Copies of the Decrees of the Governments of Peru, Bolivia, and Chile, granting exclusive privileges to the undertaking. Map. 8° 1838
- Report on Steam Navigation in the Pacific, with an Account of the Coal Mines of Chile and Panama. 8° 1843
- Introductory Remarks on the Provinces of La Plata, and the Cultivation of Cotton; Parana and Cordova Rail-

- Wheelwright, W.**—*continued.*
 way, Report of Allan Campbell; Proposal for an Inter-oceanic Railway between the Rio de la Plata and Pacific. *Map.* 8° 1861
 — Ferro-Carril a la Ensenada. 8° Buenos Ayres, 1870
 — La Vida y los Trabajos Industriales de W. Wheelwright en la América del Sud, por J. B. Alberdi. 8° Paris, 1876
- Wheler, George.** A Journey into Greece. *Plates.* Small folio 1682
- Whetham.** See Boddam-Whetham.
- Whewell, Dr William.** Address delivered at the Anniversary Meeting of the Geological Society. 8° 1839
 — Researches on the Tides, Additional Note to the Eleventh Series of. 4° 1840
 — The same. Thirteenth Series: On the Tides of the Pacific, and on the Diurnal Inequality. *Map.* 4° 1848
 — Astronomy and General Physics, considered with reference to Natural Theology. (*Bridgewater Treatise.*) 12° 1847
- Whiddon, Capt. See** Kerr, Vol. 7; Allgemeine Historie, Vol. 1: Appendix 1.
- Whipple, Lieut. A. W.** Report of an Expedition from San-Diego to the Colorado; with a Vocabulary of the Yuma (or Cuchan) Language. 8° Washington, 1851
 — Report of Explorations for a Railway Route near the Thirty-fifth Parallel of Latitude, from the Mississippi River to the Pacific Ocean. *Maps.* 8° Washington, 1854
 — T. Ewbank, and Prof. W. Turner. Report upon the Indian Tribes, with Vocabularies of North American Languages. *Illustrations.* 4° Washington, 1855
- Whipple, G. M.** On the Relation between the Height of the Barometer, the Duration of Sunshine, and the Amount of Cloud, as observed at the Kew Observatory. 8° 1879
 — On the Relation existing between the Duration of Sunshine, the Amount of Solar Radiation, and the Temperature indicated by the Black-Bulb Thermometer *in vacuo.* 8° 1879
 — On the Rate at which Barometric Changes traverse the British Isles. 8° 1880
- Whishaw, Fred. J.** Out of Doors in Tsarland: a Record of the Seeings and Doings of a Wanderer in Russia. 8° 1893
- Whitaker, Alex.** See Purchas, Vol. 4, Book 9: Appendix 1.
- Whitaker, W.** List of Works on the Geology, &c., of Cornwall. 8° Truro, 1875
 — A List of Works relating to the Geology of Cumberland and Westmoreland. 8° N.D.
- Whitaker, W.** List of Works on the Geology, Mineralogy, and Palæontology of Cheshire. 8° Liverpool, 1876
 — List of Works on the Geology of Hertfordshire. 8° [1876]
 — List of Works on the Geology, Mineralogy, and Palæontology of Wales (to the end of 1873). 8° [1880]
 — List of Works on the Geology and Palæontology of Oxfordshire, of Berkshire, and of Buckinghamshire. 8° [1882]
 — Easter Excursion, 1887: Preliminary Excursion to Southampton, in conjunction with the Hampshire Field Club. (Reprinted from *Proceedings of the Geologists' Association.*) 8° 1887
 — and W. H. Dalton. List of Works on the Geology, &c., of Essex. 8° [1889]
 — and W. W. Watts. List of Works on the Geology, Mineralogy, and Palæontology of Shropshire. 8° Oswestry, 1889
- Whitbourne, Capt. R.** See Purchas, Vol. 4, Book 10: Appendix 1.
- White, Arnold.** Recent Experiments in Colonisation. (From *Contemporary Review.*) 8° 1890
- White, A. Silva.** On the Achievements of Scotsmen during the 19th Century in the Fields of Geographical Exploration and Research: a Report to the Paris Geographical International Congress of 1889. 8° Edinburgh, 1889
 — The Development of Africa. *Maps.* 8° 1890
 — The same. 2nd edition. *Maps.* Crown 8° 1892
 — Britannic Confederation: a Series of Papers by Admiral Sir John Colomb, Prof. E. A. Freeman, G. G. Chisholm, Prof. Shield Nicholson, M. H. Hervey, and Lord Thring. Edited, with Introduction, by A. Silva White. 8° 1892
- White, C. A.** See United States, G, c, Surveys: Appendix 2.
- White, F. W.** Notes on the Province of Chêkiang. *Map.* Small 8° Bath, 1875
- White, Gilbert.** Natural History of Selborne. 2 vols. *Plates.* 8° 1813
- White, John.** Journal of a Voyage to New South Wales. *Plates.* 4° 1790
- White, Joseph.** See Pocock.
- White, Capt. Martin.** Sailing Directions for the English Channel, including a General Description of the South Coasts of England and Ireland, and a Detailed Account of the Channel Islands. 8° 1850
 — and John Purday. Portulan des Côtes de la Manche, du Canal de Bristol, et de la Côte sud d'Irlande, traduit des Instructions Anglaises. *Illustrations.* 8° Paris, 1855
- White, Peter.** See Tudor.

- White, Robert.** Madeira, its Climate and Scenery; containing Medical and General Information, &c. *Map and plates.* 12° 1851
- On the Open Water at the Great Polar Basin. 4* 1856
- White, T.** See Hakluyt, Vol. 3; Kerr, Vol. 7; Appendix 1.
- White, T. H.** Fragments of Italy and the Rhineland. 12° 1841
- White, Col. T. Pilkington.** The Ordnance Survey of the United Kingdom. Crown 8° 1886
- White, W.** Post Office Gazetteer of the Dominion of Canada. 3° *Montreal*, 1872
- White, Walter.** Erebus and Terror: a Poem. 12° N. D.
- Papers on Railway and Electric Communications, Arctic and Antarctic Explorations, and the Sanitary Movement. 8° *Edinburgh*, 1850-51
- On Foot through the Tyrol in 1855. 8° 1856
- Whiteaves, J. F.** See Canada, A: Appendix 2.
- Whitehead, Charles.** The Life and Times of Sir Walter Raleigh, with copious extracts from his "History of the World." *Plates.* 8° 1854
- Whitehouse, —.** Reply to the Statement of the Directors of the Atlantic Telegraph Company, published in the *Daily News*, 20th September, and *Times*, 22nd September 1858. Royal 8° 1858
- Whitehouse, F. Cope.** The Pyramids, Bahr Yûsuf, Moeris, the Labyrinth, and the Sphinx. *Illustrations and facsimile map.* 4° 1881
- Lake Moeris, from Recent Explorations in the Moeris Basin and Wadi Fadhi. *Map.* 8° [1882]
- Is Fingal's Cave Artificial? *Illustrations.* Large 8° *New York*, 1882
- Le Lac Moeris et son emplacement d'après de nouvelles recherches. 8° *Paris*, 1882
- Pithorn and the Lake of Moeris. 8° 1883
- The latest researches in the Moeris Basin. 8° 1884
- The Fayoum and the Land of Goshen. *Map.* 8° 1884
- Moeris, the Wonder of the World. *Maps and sections.* 8° *New York*, 1884
- Lake Moeris and the Construction of the Pyramids. 4° *Buffalo*, 1884
- Moeris, Labyrinth, Minotaur, Pithorn. *Maps.* Large 8° 1885
- The Bahr Yûsuf and the prophecy of Jacob. *Maps.* 8° 1886
- The Raiyan Moeris, or Storage Reservoir of Middle Egypt. *Map.* Large 8° 1887
- Ptolemaic Maps, with special reference to Lake Moeris. *Maps.* Large 8° 1890
- Whitehouse, F. Cope.** The Raiyan Project. *Illustrations.* 8° 1890
- The Raiyan Moeris. *Maps.* 8° *New York*, 1890
- Memorandum on the Raiyan Project. Folio* N. P. [1891?]
- Note sur trois cartes Ptolémaïques de l'Afrique Septentrionale, l'Égypte, et la Syrie. 8° 1892
- The Raiyan Moeris and the Ptolemaic Maps. *Maps.* 8° 1892
- How to Save Egypt. Reprinted from the *Fortnightly Review.* *Maps.* 8° 1893
- The Fayûm and Lake Moeris. (From *Engineering.*) *Maps.* 8° 1893
- The Pyramid-Hill of Gizeh. *Illustrations.* 8° N. D.
- Whiteman, Andrew (alias Leucander).** See Hakluyt's Voyages, Vol. 2; Kerr, Vol. 1: Appendix 1.
- Whitfield, Robert P.** See United States, G, b, G, c, H, a: Appendix 2.
- Whitford, John.** Trading Life in Western and Central Africa. *Map.* Small 8° *Liverpool*, 1876
- The Canary Islands as a Winter Resort. *Maps and illustrations.* 12° 1890
- Whitelocke, Sir Bulstrode.** A Journal of the Swedish Embassy in 1653 and 1654, from the Commonwealth of England, Scotland, and Ireland; with an Appendix of Original Papers. 2 vols. 4° 1772
- Whiting, George.** The Products and Resources of Tasmania, as illustrated in the International Exhibition, 1862; with an Appendix, containing Papers on the Vegetable Products exhibited by Tasmania by the Hon. W. Archer, and on the Climate of Tasmania by E. S. Hall. 8° *Hobart*, 1862
- Whiting, W. H. C.** See United States, K, Texas: Appendix 2.
- Whitley, Nicholas.** On the Climate of the British Islands in its Effects on Cultivation. *Map.* 8° 1850
- On some Peculiarities of the Climate of the South-West of England, and on the Temperature of its Soils, Springs, and Rivers. 8° 1855
- On the Temperature of the Sea, and its Influence on the Climate and Agriculture of the British Isles. *Chart.* 8° 1868
- Whitmee, Rev. S. J.** Polynesia: Islands, Races, Missions. *Map.* 12° N. D.
- Whitney, G. H.** Handbook of Bible Geography, containing the Name, Pronunciation, and Meaning of every Place, Nation, and Tribe mentioned in both the Canonical and Apocryphal Scriptures. 3rd edition. *Maps and plans.* 8° 1877

- Whitney, J. D.** The Yosemite Guide-Book: a description of the Yosemite Valley and the adjacent region of the Sierra Nevada, and of the Big Trees of California. *Maps and plates.* 4°
Cambridge, Mass., 1869
 — The same. 2nd edition. 12°
Cambridge, Mass., 1871
 — The same. A new edition. 1874
 — Geographical and Geological Surveys. 8°
Cambridge, Mass., 1875
 — Are we Drying up? 8°
Cambridge, Mass., 1876
 — The Auriferous Gravels of the Sierra Nevada of California. (Vol. 1 of "Contributions to American Geology.") *Maps and plates.* 4° *Cambridge, Mass., 1880*
 — The Climatic Changes of later Geological Times: a Discussion based on Observations made in the Cordilleras of North America. 4°
Cambridge, Mass., 1882
 — Names and Places: Studies in Geographical and Topographical Nomenclature. 12° *Cambridge, Mass., 1888*
 — The United States: Facts and Figures illustrating the Physical Geography of the Country and its Material Resources; written for, and published in part in the "Encyclopædia Britannica," 9th edition. 8°
Boston, Mass., 1889
 — Ditto. Supplement 1: Population, Immigration, Irrigation. 8°
Boston, Mass., 1894
- Whitney, J. P.** Colorado, in the United States of America: Schedule of Ores contributed by sundry persons to the Paris Universal Exposition of 1867; with some information about the Region and its Resources. *Maps.* 4° 1867
- Whitney, Milton.** See United States, C: Appendix 2.
- Whitney, W. N.** A Concise Dictionary of the Principal Roads, Chief Towns, and Villages of Japan, with Populations, Post Offices, &c.; together with Lists of Ken, Kuni, Kōri, and Railways. Compiled from Official Documents. *Map.* 12°
Tokyo, 1889
- Whittle, J.** See Laurie, R. H.
- Whittington, Nicholas.** See Kerr, Vol. 9; Purchas, Vol. 1, Book 4: Appendix 1.
- Whitty, John Irwine.** Proposed Water Supply and Sewerage for Jerusalem; with Description of its Present State and Former Resources, . . . and an Introduction by Canon Stanley. *Maps and plate.* 8° 1863
 — Water Supply of Jerusalem, Ancient and Modern. *Map.* 8° 1864
- Whitworth, R. P.** Bailliere's New South Wales Gazetteer and Road Guide, containing the most recent and accurate information as to every place in the Colony. *Map.* 8° *Sydney, 1866*
- Whymper, E.** Scrambles amongst the Alps in the years 1860-69. 2nd edition. *Maps and plates.* 8° 1871
 — The same, 4th edition. *Maps and illustrations.* 8° 1893
 — The Ascent of the Matterhorn. *Maps and plates.* 8° 1880
 — How to Use the Aneroid Barometer. Large 8° 1891
 — Travels amongst the Great Andes of the Equator. *Maps and illustrations.* Large 8° 1892
 — The same. Supplementary Appendix. *Illustrations.* Large 8° 1891
 — Ascents in the Himalayas. (From the *Leisure Hour* for January and February 1893.) 4° 1893
- Whymper, Frederick.** Travel and Adventure in the Territory of Alaska, . . . and in various other parts of the North Pacific. *Map and plates.* 8° 1868
- Whyte, W. A.** A Land Journey from Asia to Europe: being an Account of a Camel and Sledge Journey from Canton to St Petersburg through the Plains of Mongolia and Siberia. *Maps and plate.* 8° 1871
- Wichmann, Dr H.** Stanley's Zug zu Dr Emin-Pascha. *Map.* 4° [*Gotha*] 1889
 — See Paulitschke; also General, Miscellaneous: Appendix 2.
- Wickersham, Hon. James.** Is it "Mount Tacoma" or "Rainier"? What do History and Tradition say? 12°
Tacoma, 1893
- Wickham, H. A.** Rough Notes of a Journey through the Wilderness, from Trinidad to Pará, Brazil, by way of the Great Cataracts of the Orinoco, Atabapo, and Rio Negro. *Plates.* 8° 1872
- Widdicombe, John.** Fourteen Years in Basutoland: a Sketch of African Mission Life. *Illustrations.* 12° [1891]
- Widdrington, Capt. S. E.** Spain and the Spaniards in 1843. 2 vols. 8° 1844
- Widney, J. P.** California of the South. See Lindley.
- Wiebe, E.** Ueber die Reinigung und Entwässerung der Stadt Berlin. 8°
Berlin, 1861
- Wiebel, K. W. M.** Die Insel Helgoland: Untersuchungen über deren Grösse in Vorzeit und Gegenwart, vom Standpunkte der Geschichte und Geologie. *Maps and plate.* 4° *Hamburg, 1818*
- Wied-Neuwied, Maximilian, Prinz zu.** Reise nach Brasilien in den Jahren 1815 bis 1817. *Plates and maps.* 2 vols. 4°; and Atlas, 2 vols. folio
Frankfurt o. M., 1821
 — Voyage dans l'Intérieur de l'Amérique du Nord pendant 1832-34. Vol. 1, part 1; and Vol. 2. *Map and plates.* 8°
Paris, 1840-41

- Wiener, C.** Pérou et Bolivie: Récit de Voyage, suivi d'Études Archéologiques et Ethnographiques, et de Notes sur l'Écriture et les Langues des Populations Indiennes. *Maps and plates.* 4° Paris, 1880
— Chili and Chiliens. *Illustrations.* 8° Paris, 1888
- Wienmann, F. L.** See Plener.
- Wieser, Dr Franz.** Magalhães-Strasse und Austral-Continent, auf dem Globen des Johannes Schöner. *Maps.* 8° Innsbruck, 1881
— Die Karte des Bartolomeo Colombo über die vierte Reise des Admirals. *Plates.* 8° Innsbruck, 1893
- Wiggins, Capt. J.** The Austro-German Polar Expedition, under the command of Lieut. Weyprecht. Translated from the German. 8° Bishopswearmouth, 1875
— Newspaper Extracts descriptive of Voyages to the Obi and Yennesei Rivers, North Siberia. 8° N.D.
- Wijkander, A.** Observations Météorologiques de l'Expedition Arctique Suédoise, 1872-73. *Plate.* 4° Stockholm, 1875
- Wilbraham, Éd. B.** Ascent of Mont Blanc in 1830. 8° 1832
- Wilbraham, Capt. Richard.** Travels in the Trans-Caucasian Provinces of Russia, and along the Southern Shore of the Lakes of Van and Urumiah, in 1837. *Map and plates.* 8° 1839
- Wilcken, U.** See Schweinfurth.
- Wilcocke, S. Hull.** History of the Viceroyalty of Buenos Ayres, containing the most accurate details relative to the Topography, History, &c., of that valuable Colony. *Map and plates.* 8° 1807
- Wilcocks, Alexander.** Thoughts on the Influence of Ether in the Solar System, its relations to the Zodiacal Light, Comets, the Seasons, and Periodical Shooting Stars. *Plate.* 4° Philadelphia, 1864
- Wilcox, Lieut. R.** Memoir of a Survey of Assam and the Neighbouring Countries, executed in 1825-6-7-8. *Map.* 4° [Calcutta, 1832]
— Memoir of a Survey of Assam and the Neighbouring Countries, executed in 1825-28. [From the India Records, No. 23] Calcutta, 1855
— See India, I, Assam: Appendix 2.
- Wild, G.** Von Kairo nach Massaua, eine Erinnerung an Werner Munzinger; mit einem Vorwort über das Leben Munzinger's, von Peter Dietschl. *Map and plates.* 12° Olten, 1879
- Wild, Heinrich.** Die Temperatur-Verhältnisse des Russischen Reiches. 4°, and folio Atlas St Petersburg, 1881
— Bericht über eine neue Verification der Schwingungszahl der Normal-Stimmgabel Russlands im physikalischen Central-Observatorium. 8° St Petersburg, 1885
- Wild, Heinrich.** Die Regen-Verhältnisse des Russischen Reiches. 5.— Supplementband zum Repertorium für Meteorologie herausgegeben von der kaiserlichen Academie der Wissenschaften. 4°, and folio Atlas St Petersburg, 1887
— Annalen des Physikalischen Central-Observatoriums, und Repertorium für Meteorologie. See Russia, St Petersburg: Appendix 2.
— Mittheilungen der Int. Polar Commission. See Polar Regions, Arctic, G: Appendix 2.
- Wild, John James.** Letter to Lord Brougham, containing Proposals for a Scientific Exploration of Egypt and Ethiopia. *Plates.* 8° 1850
- Wild, John James.** Thalassa: an Essay on the Depth, Temperature, and Currents of the Ocean. *Charts and diagrams.* 8° 1877
— At Anchor: a Narrative of Experiences Afloat and Ashore during the Voyage of H. M. S. "Challenger," from 1872 to 1876. *Map and plates.* 4° 1878
- Wilde, Dr Eduardo.** Arrendamiento de las Obras de Salubridad de la Capitol. 12° Buenos Ayres, 1887
- Wilde, Henry.** On the Causes of the Phenomena of Terrestrial Magnetism, and on some Electro-mechanism for exhibiting the Secular Changes in its Horizontal and Vertical Components. [In English and French.] *Maps and plate.* 4° 1890
- Wilde, R. T.** Remarks Introductory and Explanatory on his Topographic Model of the City and Peninsula of Aden. 12° 1844
- Wilde, W. R.** Narrative of a Voyage to Madeira, Teneriffe, and along the Shores of the Mediterranean, including a Visit to Algiers, Egypt, Palestine, Tyre, Rhodes, Telmessus, Cyprus, and Greece. *Maps and woodcuts.* 8° Dublin, 1852
— Descriptive Catalogue of the Antiquities of Stone, Earthen, and Vegetable Materials, in the Museum of the Royal Irish Academy. *Woodcuts.* 8° Dublin, 1857
- Wiley, William H., and Sara King.** The Yosemite, Alaska, and the Yellowstone. Reprinted from *Engineering Illustrations.* 4° [1893]
- Wilkes, Capt. Charles.** Narrative of the United States Exploring Expedition, 1838-42. 5 vols. *Maps and illustrations.* 8° Philadelphia, 1845
— The same. 5 vols. and Atlas. *Maps, portraits, and illustrations.* Imperial 8° Philadelphia, 1845
— The same. Vol. 7. Ethnography and Philology. By Horatio Hale. 4° Philadelphia, 1846
— The same. Condensed and abridged. Royal 8° 1845

- Wilkes, Capt. Charles.** The same. Vol. 15, The Geographical Distribution of Animals and Plants; Part 1, Chronological Observations on introduced Animals and Plants. By C. Pickering. 8° 1854
 — Theory of the Winds; to which is added Sailing Directions for a Voyage round the World. *Map.* 8° Philadelphia, 1856
 — See Biot, J. B.
- Wilkins, Colonel H. St Clair.** Reconnoitring in Abyssinia: a Narrative of the Proceedings of the Reconnoitring Party, prior to the arrival of the main body of the Expeditionary Field Force. *Maps and coloured plates.* 8° 1870
- Wilkins, Jacob.** See Purchas, Vol. 2, Book 10: Appendix 1.
- Wilkins, W.** Atheniensiâ, or Remarks on the Topography and Buildings of Athens. *Map and plate.* 8° 1816
- Wilkins, W.** The Geography of New South Wales. Physical, Industrial, and Political. 16° Sydney, 1863
 — Australasia: a Descriptive and Pictorial Account of the Australian and New Zealand Colonies, Tasmania, and the adjacent Lands. *Maps and illustrations.* Crown 8° 1888
- Wilkinson, C.** See Reineggs.
- Wilkinson, C. S.** See New South Wales, B: Appendix 2.
- Wilkinson, George Blakiston.** South Australia, its Advantages and its Resources, &c. 12° 1848
- Wilkinson, Sir J. Gardner.** Topography of Thebes, and General View of Egypt: being a Short Account of the Principal Objects worthy of Notice in the Valley of the Nile to the Second Cataract and Wadec Samneh, with the Fyoom, Oases, and Eastern Desert, from Sooez to Berenice; with Remarks on the Manners and Customs of the Ancient Egyptians and the Productions of the Country. *Plates.* 8° 1835
 — Manners and Customs of the Ancient Egyptians, including their Private Life, Government, Laws, Arts, Manufactures, &c. 3 vols. *Plates.* 8° 1837
 — A second series of the Manners and Customs of the Ancient Egyptians, including their Religion, Agriculture, &c. 2 vols. and vol. of Plates, &c. 8° 1841
 — Dalmatia and Montenegro; with a Journey to Mostar in Herzegovina, and Remarks on the Slavonic Nations, the History of Dalmatia and Ragusa, the Uscocs, &c. Vol. 2. *Map and plates.* 8° 1848
 — Popular Account of the Ancient Egyptians. Vol. 1. *Woodcut illustrations.* 12° 1854
- Wilkinson, Sir J. Gardner.** The Egyptians in the Time of the Pharaohs: being a Companion to the Crystal Palace Egyptian Collections; to which is added an Introduction to the Study of the Egyptian Hieroglyphs, by S. Birch. *Plates and woodcuts.* 12° 1857
 — See Herodotus.
- Wilkinson, J. J. G.** The African, and the True Christian Religion his Magna Charta. 12° 1892
- Wilkinson, T.** The Trip from Tamatave to the Capital. [Cuttings from a Newspaper, describing a Journey in Madagascar.] 4° [1867]
- Willard, Emma.** Ancient Geography, as connected with Chronology, and preparatory to the Study of Ancient History; to which are added Problems on the Globes, and Rules for the Construction of Maps. 12° Hartford, Conn., 1831
- Wille, C.** See Norway, A, Norwegian North Atlantic Expedition; 1876-78: Appendix 2.
- Wille, C. F.** See Norway, A, Norway Pilot: Appendix 2.
- “**Willem Barents.**” See Polar Regions, Arctic, D: Appendix 1.
- Willer, T. J.** Het Eiland Boeroe. Uitgegeven door J. P. Cornets de Groot van Kraaijenburg. *Map.* 8° Amsterdam, 1858
- Willett, Mark.** History, Antiquities, and Scenery of Monmouthshire, with Glossary. 12° Chepstow, 1813
- William of Tyre.** See Hakluyt, Vol. 2; Purchas, Vol. 2, Book 8: Appendix 1.
- William I.** See Hakluyt, Vol. 2: Appendix 1.
- Williams, Albert, jun.** See United States Surveys, G, c: Appendix 2.
- Williams, B.** On the Land of Ditmarsh and the Mark Confederation. 4° 1858
- Williams, C.** The Armenian Campaign: a Diary of the Campaign of 1877 in Armenia and Koordistan. *Maps.* Square 8° 1878
- Williams, Clement.** Memorandum on the Question of British Trade with Western China via Burmah. [*Lithographed.*] *Map.* 4° 1864
 — Through Burmah to Western China: being Notes of a Journey in 1863 to Establish the Practicability of a Trade-Route between the Irawaddi and the Yang-tse-Kiang. *Map and plates.* 8° 1868
- Williams, Lieut.-Col. Edward, Capt. W. Mudge, and I. Dalby.** An Account of the Trigonometrical Survey in England and Wales, carried on in 1791 to 1794. *Plates.* 4° 1795
- Williams, Lieut. E. C. S.** Geography of the Province of Pegu, and on the working of the Topographical Survey.

- Williams, Lieut. E. C. S.**—*continued.*
[From the India Records, No. 20, Foreign Department.] Royal 8° *Calcutta*, 1856
- Williams, George.** Historical and Descriptive Memoir on the Town and Environs of Jerusalem. 8° 1849
— The Holy City: Historical, Topographical, and Antiquarian Notices of Jerusalem. 2nd edition, with additions, including an Architectural History of the Church of the Holy Sepulchre by R. Willis. 2 vols. *Plates*. 8° 1849
- Williams, G. H., and W. B. Clark.** Outline of the Geology and Physical Features of Maryland. *Maps and plates*. 4° *Baltimore*, 1893
- Williams, Hon. George W.** A Report, upon the Congo-State and Country, to the President of the U.S. of America. 8° N.P., 1890
— An Open Letter to His Serene Majesty Leopold II., King of the Belgians and Sovereign of the Independent State of Congo. 8° N.P., 1890
— A Report upon the Proposed Congo Railway. 8° N.P., 1890
- Williams, Helen M.** See Humboldt and Bonpland.
- Williams, J.** Observations of Comets, from B.C. 611 to A.D. 1640, extracted from the Chinese Annals. Translated, with Introductory Remarks, and an Appendix comprising the Tables necessary for reducing Chinese Time to European Reckoning, and a Chinese Celestial Atlas. 4° 1871
- Williams, Rev. John.** Two Essays on the Geography of Ancient Asia, intended partly to illustrate the Campaigns of Alexander and the Anabasis of Xenophon. *Maps*. 8° 1829
— Narrative of Missionary Enterprises in the South Sea Islands; with Remarks on the Natural History of the Islands, and the Origin, Languages, Traditions, and Usages of the Inhabitants. *Map and plates*. 8° 1837
- Williams, Jonathan.** Thermometrical Navigation: being a Series of Experiments and Observations tending to prove that, by ascertaining the Relative Heat of the Sea-Water from time to time, the Passage of a Ship through the Gulf Stream, and from Deep Water into Soundings, may be Discovered in Time to avoid Danger. . . . *Map*. 8° *Philadelphia*, 1799
- Williams, J. Butler.** Practical Geodesy, comprising Chain Surveying and the use of Surveying Instruments, Levelling, and Tracing of Contours; together with Sanitary Surveys of Towns, Trigonometrical, Colonial, Mining, and Maritime Surveying. *Plate and woodcuts*. 8° 1855
- Williams, J. F.** See Hughes, W.
- Williams, J. J.** Report upon the Location of the Tehuantepec Railway and Carriage Road across the Isthmus of Tehuantepec; with the Map and Profiles as approved by the Government of Mexico, 1st July 1870, and his Report on the subject of a Ship Canal across the Isthmus of Tehuantepec to unite the Atlantic and Pacific Oceans. 8° *[New York]* 1870
- Williams, J. M.** Memorandum on Railway Communication with Western China and the intermediate Shan States from the Port of Rangoon in British Burma. *Map*. Folio* 1865
— and C. H. Luard. Copies of the Survey Report, dated the 15th June 1867, and of the Journals, Maps, Sections, &c., attached thereto, respecting Rangoon and Western China, &c. Folio* 1867
- Williams, Ralph C.** British South-Central Africa. Vol. 2. [*Magazine Article*.] 8° N.P., N.D.
- Williams, S. Wells.** The Middle Kingdom: a Survey of the . . . Chinese Empire and its Inhabitants. 2 vols. *Map and plates*. Small 8° 1848
— The same. Revised edition. 2 vols. *Map and illustrations*. 8° 1883
- Williams, T.** See Phillips [1], Vol. 8: Appendix 1.
- Williams, T., and J. Calvert.** Fiji and the Fijians. Edited by Geo. Stringer Rowe. *Map and plates*. 12° 1870
- Williams, Dr Theodore.** The Value of Meteorological Instruments in the Selection of Health Resorts. 8° 1892
- Williams, T. C.** An Appeal on behalf of the Ngatiraukawa Tribe. 8° *Wellington*, 1873
- Williams, W.** Traveller's and Tourist's Guide through the United States of America, Canada, &c. *Map*. 18° *Philadelphia*, 1851
- Williams, William.** Vocabulary of the Languages of the Aborigines of the Adelaide District, and other Friendly Tribes of the Province of South Australia. 8° *Adelaide*, 1839
- Williams, William.** Climbing Mount St Elias. (From *Scribner's Magazine*.) *Map and illustrations*. 8° 1889
- Williamson, Alexander.** Notes on the North of China, its Productions and Communications. 8° 1867
— Journeys in North China, Manchuria, and Eastern Mongolia, with some Account of Corea. 2 vols. *Maps and plates*. 8° 1870
- Williamson, Isabelle.** Old Highways in China. *Map and illustrations*. 8° 1884
- Williamson, Lieut. R. S.** Report of a Reconnaissance and Survey in California, in connection with Explorations for a

Williamson, Lieut. R. S.—*continued.*

Practicable Railway Route from the Mississippi River to the Pacific Ocean in 1853. *Maps.* 8° *Washington*, 1854

Willich, Charles M. Popular Tables, with additional Tables of Natural or Hyperbolic Logarithms, Trigonometry, Astronomy, Geography, &c. 12° 1853

Willinck, T. P. M. Reize om de Wereld gedaan in de Jaren 1823-24, met Z. M. Korvet "Lynx." *Plate.* 8° *Breda*, 1836

Willink, H. G. See Dent, C. T.

Willis, N. P. See Bartlett, W. H.

Willis, Robert. Architectural History of the Church of the Holy Sepulchre. See Williams, G.

Willkomm, Moritz. Die Halbinsel der Pyrenäen, eine geographisch-statistische Geographie, nach den neuesten Quellen und nach eigener Anschauung. 8° *Leipzig*, 1855

Willmott, C. See Bilgrami.

Willoughby, Francis. See Harris, Vol. 2; Ray: Appendix 1.

Willoughby, Sir Hugh. See Hakluyt, Vol. 1; Purchas, Vol. 3, Book 2; Pinkerton, Vol. 1: Appendix 1.

Willoughby, Major Sir J. C. East Africa, its Big Game: the Narrative of a Sporting Trip from Zanzibar to the Borders of the Masai; with Postscript by Sir Robert G. Harvey. *Maps and illustrations.* 8°

— A Narrative of further Excavations at Zimbabwe (Mashonaland). *Illustrations.* 12° 1893

Willoughby, J. P. Historical Sketch of the Petty State of Baria, in the Rewa Kanta; with Information relative to the Mineral and Vegetable Productions, and Notices of the various Tribes, &c. [From the India Records, No. 23.] Royal 8° *Bombay*, 1889

Wills, Alfred. Wanderings among the High Alps. *Plates.* Post 8° 1856

Wills, C. J. In the Land of the Lion and Sun, or Modern Persia: being Experiences of Life in Persia during a Residence of Fifteen Years in various parts of that Country, from 1866 to 1881. *Frontispiece.* 8° 1883

— Persia as it is: being Sketches of Modern Persian Life and Character. Crown 8° 1886

Wills, J. T. Emin Bey, Gordon's Lieutenant. *Map.* 8° [1886]

Wills, Mr Justice. See Dent, C. T.

Wills, W. John. Successful Explorations through the Interior of Australia, from Melbourne to the Gulf of Carpentaria. *Map and portraits.* 8° 1863

Willson, J. See India, I; Assam: Appendix 2.

Willson, Thomas B. The Handy Guide to Norway; with Maps, and an Appendix on the Flora and Lepidoptera of Norway by R. C. R. Jordan, M.D. 12° 1886

— The Handy Guide to Norway. 3rd edition. 1891

Willson, W. G. The Cyclone in the Bay of Bengal in June 1872. 8°

[*Calcutta*, 1872]
— Report to the Government of Bengal: Meteorological Abstract for the year 1874. Folio *Calcutta*, 1875

— Administration Report to the Government of Bengal for the year 1874-75. Folio [Calcutta, 1875]

Willughby, Francis. See Willoughby.

Wilmot, A. History of the Zulu War. *Map and portrait.* 8° 1880

— Geography of South Africa, for the use of Higher Classes in Schools. 3rd edition. *Map.* 12° *Cape Town*, 1883

— and J. C. Chace. History of the Colony of the Cape of Good Hope, from its Discovery to the year 1819 by A. Wilmot, and from 1820 to 1868 by the Hon. John Centlivres Chase. 8° *Cape Town*, 1869

Wilson, F. C. See Leemans, C

Wilson, Andrew. The "Ever-Victorious Army:" a History of the Chinese Campaign under Lt.-Colonel C. G. Gordon, and of the Suppression of the Tai-ping Rebellion. *Map.* 8° *Edinburgh*, 1868

— The Ahode of Snow: Observations on a Journey from Chinese Tibet to the Indian Caucasus, through the Upper Valleys of the Himalaya. *Plate.* 8° *Edinburgh*, 1875

— See Blackwood, Vols. 2, 3, 5, 6: Appendix 1.

Wilson, Rev. C. T., and R. W. Felkin. Uganda and the Egyptian Soudan. 2 vols. *Maps and illustrations.* Crown 8° 1882

Wilson, Maj.-Gen. Sir Charles W. The Euphrates Valley Railway. By an Austrian Officer. Translated by Capt. C. Wilson. *Map.* 8° 1872

— From Korti to Khartum: a Journal of the Desert March from Korti to Gubat, and of the Ascent of the Nile in General Gordon's Steamer. *Maps.* Crown 8° 1885

— Extracts from a Paper on the Utilization of the Ordnance Survey Maps, with special reference to Local Administration and the Sale and Transfer of Land, read at the Meeting of the British Association at Manchester. 8° 1887

— Picturesque Palestine, Sinai, and Egypt. Edited by Colonel Wilson, assisted by the most eminent Palestine Explorers, &c. In 4 vols. Vol. 1. *Illustrations.* 4° N.D.

— See Morrison.

- Wilson, Sir Daniel.** Pre-historic Man : Researches into the Origin of Civilisation in the Old and New World. 2 vols. *Plates.* 8° 1862
- Wilson, D.** Bishop Wilson's Journal Letters, addressed to his family, during the First Nine Years of his Indian Episcopate. 8° 1863
- Wilson, Erasmus.** Cleopatra's Needle ; with brief Notes on Egypt and Egyptian Obelisks. *Plates.* Small 8° [1878]
- Wilson, H.** Trow's New York City Directory . . . 1st May 1868. *Map.* 8°
New York, 1868
- Wilson, Horace H.** Ariana Antiqua : a Descriptive Account of the Antiquities and Coins of Afghanistan ; with a Description of the Buildings called Topes, by C. Masson. *Maps and plates.* 4° 1841
— Description of Select Coins, from Originals or Drawings in the possession of the Asiatic Society. *Plates.* 4° N.D.
— See Mill, James.
- Wilson, J.** See Murray, Hugh.
- Wilson, John.** See Purchas, Vol. 4, Book 6 : Appendix 1.
- Wilson, John.** See Smith, George.
- Wilson, John.** Indian Caste. 8° 1877
- Wilson, Capt. J.** A Missionary Voyage to the Southern Pacific Ocean, performed in the years 1796-97-98, in the ship "Duff." Compiled from Journals of the Officers and the Missionaries, &c.; with a preliminary discourse on the Geography and History of the South Sea Islands, and an Appendix on the Natural and Civil State of Otaheite. *Maps and plates.* 4° 1799
— See Eyriès, Vol. 3 ; Appendix 1.
- Wilson, J. A.** Remarks on Australian and New Zealand Climatology, relative to our Droughts, Rains, and Hot Winds. [Cuttings from the *Daily Southern Cross.*] 4° 1864
— The Story of Te Waharoa : a Chapter in early New Zealand History. 8°
Auckland, 1866
- Wilson, Hon. J. Bowie.** Report on the Present State and Future Prospects of Lord Howe Island. *Maps and photographs.* 4° *Sydney, 1882*
- Wilson, James Harrison.** China : Travels and Investigations in the "Middle Kingdom;" a Study of its Civilisation and Possibilities, with a Glance at Japan. *Map.* 8° *New York, 1887*
- Wilson, James S.** On the Gold Regions of California. 8° 1854
- Wilson, Joseph.** History of Mountains, Geographical and Mineralogical, to accompany a Picturesque View of the Principal Mountains of the World in their respective proportions of height above the level of the sea painted by Robert Andrew Riddell. 3 vols. 4° 1807-10
- Wilson, J. Leighton.** The British Squadron on the Coast of Africa ; with Notes by Capt. H. D. Trotter. *Map.* 8° 1851
— Western Africa, its History, Condition, and Prospects. *Map and plates.* 8° 1856
- Wilson, J. Spottiswoode.** Geological Mechanism, or an Epitome of the History of the Earth. *Frontispiece.* 12°
- Wilson, Mrs.** See Tissot, V.
- Wilson, Ralph.** Voyage to the East Indies. See Gottfried ; Purchas, Vol. 1, Book 4 : Appendix 1.
- Wilson, Robert Anderson.** Mexico and its Religion ; with Incidents of Travel in that Country during . . . 1851-54, and Historical Notices, &c. *Illustrations.* 8° 1856
— A New History of the Conquest of Mexico, &c. 8° 1859
- Wilson, R. T.** History of the British Expedition to Egypt ; to which is subjoined a Sketch of the Present State of that Country and its Means of Defence. 2nd edition. *Maps and plates.* 4° 1803
- Wilson, Sir Samuel.** Salmon at the Antipodes : being an Account of the Successful Introduction of Salmon and Trout into Australian Waters. *Map and photograph.* Small 8° 1879
- Wilson, Thomas.** Nozrāni in Egypt and Syria. *Maps.* 12° 1846
- Wilson, T. B.** Narrative of a Voyage round the World ; comprehending an Account of the Wreck of the ship "Governor Ready" in Torres Straits, and Description of the British Settlements on the Coasts of New Holland, more particularly Raffles Bay, Melville Island, Swan River, and King George's Sound. *Map and plates.* 8° 1835
- Wilson, T.** Letter to Sir J. Wolstenholme on the Ormuz War. See Purchas, Vol. 2, Book 10 : Appendix 1.
- Wilson, Thomas W.** The Island of Cuba in 1850 : being a Description of the Island, its Resources, Productions, Commerce, &c. Royal 8°
New Orleans, 1850
- Wilson, W.** See Pelham, Vol. 1 : Appendix 1.
- Wilson, William Rae.** Travels in Norway, Sweden, Denmark, Hanover, Germany, Netherlands, &c. *Plates.* 8° 1826
- Winchester, Earl of.** See Hakluyt, Vol. 2 : Appendix 1.
- Winchester, J. W.** Topographical Report on the City of Tatta and its Environs. [From the India Records, No. 17.] Royal 8°
Bombay, 1855
- Winchell, N. H. and H. W.** See United States, K, Minnesota : Appendix 2.

- Winchell, N. H., and Arthur Winslow.** The Size and Scale of Maps: a Discussion. 8° [1893]
- Winderlich, C.** Das deutsche Land und seine Bewohner. 8° *Leipzig*, 1852
- Windham, Capt. T.** See Astley, Vol. 1; Hakluyt, Vol. 2; Kerr, Vol. 7; Allgemeine Historie, Vol. 1: Appendix 1.
- Windisch, K. G. von.** Geographie des Königreichs Ungarn, und Siebenbürgen. 3 vols. 8° *Pressburg*, 1780-90
- Windsor.** The Royal Windsor Guide; with a Brief Account of Eton, Virginia Water, and the Surrounding Neighbourhood. 12° *Windsor*, N.D.
- Windt, H. de.** From Pekin to Calais by Land. *Map and illustrations.* 8° 1889
— Siberia as it is; with an Introduction by Her Excellency Madame Olga Novikoff ("O. K."). *Illustrations.* 8° 1892
- Windus, John.** Journey to Mequinez, the Residence of the present Emperor of Fez and Morocco, on the occasion of Comm. Stewart's Embassy thither for the Redemption of the British Captives in 1821. [*Large paper.*] *Plates.* 8° 1825
— See Knox's New Collection, Vol. 6; Pinkerton, Vol. 15; "The World Displayed," Vol. 17: Appendix 1.
- Wines, Frederick Howard.** See United States, A, Tenth Census, 1880, Vol. 21: Appendix 2.
- Wingate, Major F. R.** Chronological Index of the Events in the Sudan for the years 1881-89 inclusive. Prepared . . . for the Intelligence Division of the War Office. 12° 1890
— Mahdiism and the Egyptian Sudan: being an Account of the Rise and Progress of Mahdiism, and of subsequent Events in the Sudan to the present time. *Maps and plans.* 8° 1891
— Ten Years' Captivity in the Mahdi's Camp, 1882-92. From the Original Manuscripts of Father Joseph Ohrwalder; with Maps and Illustrations by Walter C. Horsley. 8° 1892
— The Sudan, Past and Present. (From *Proceedings*, Royal Artillery Institution, Vol. 19.) *Map and plan.* 8° [1892]
- Wingfield, Col. Anthony.** See Hakluyt, Vol. 2; Purchas, Vol. 4, Book 10: Appendix 1.
- Wingfield, C. J.** Report on the Trade of Nujeebad, Keerutpoor, &c. [From the India Records, N.W. Provinces, Part 22.] *Map* *Agra*, 1855
- Wingfield, W. F.** Tour in Dalmatia, Albania, and Montenegro, with an Historical Sketch of the Republic of Ragusa. 8° 1859
- Winkler, G. G.** Island, seine Bewohner, Landesbildung und vulcanische Natur. *Map and woodcuts.* 8° *Brunswick*, 1861
- Winkler, T. C.** Musée Teyler: Catalogue systématique de la Collection Paléontologique. 8° *Haarlem*, 1866
- Winkopp, P. A.** Neuestes Staats-Zeitungs- Reise- Post- und Handlungs-Lexikon, oder Geographisch, Historisch, Statistisches Handbuch von allen fünf Theilen der Erde. Vol. 1, A bis D. 4° *Leipzig*, 1804
- Winlock, Joseph.** Tables of Mercury, for the use of the American Ephemeris and Nautical Almanac. 4° *Washington*, 1864
- Winnecke, C.** See South Australia, A: Appendix 2.
- Winser, Henry J.** The Yellowstone National Park: a Manual for Tourists; with an Appendix containing Railroad Lines and Rates, &c. *Maps and illustrations.* 12° *New York*, 1883
- Winslow, Arthur.** See Winchell; also United States, K, Missouri: Appendix 2.
- Winslow, E.** See Purchas, Vol. 4, Book 10: Appendix 1.
- Winsor, Dr Justin.** A Bibliography of Ptolemy's Geography. Large 8° *Cambridge, Mass.*, 1884
— Narrative and Critical History of America. Vols. 1 to 8. *Maps, portraits, and illustrations.* 4° 1886-1889
- CONTENTS.
- Vol. 1.—Aboriginal America. 1886
- Vol. 2.—Spanish Explorations and Settlements in America from the 15th to the 17th Century 1886
- Vol. 3.—English Explorations and Settlements in North America, 1497-1689 1886
- Vol. 4.—French Explorations and Settlements in North America, and those of the Portuguese, Dutch, and Swedes, 1500-1700 1886
- Vol. 5.—The English and French in North America, 1689-1763 1887
- Vol. 6.—The United States of North America. Part 1 1888
- Vol. 7.—The same. Part 2 1888
- Vol. 8.—The Later History of British, Spanish, and Portuguese America 1889
- Christopher Columbus, and how he received and imparted the spirit of Discovery. *Maps, portraits, &c.* 8° [1891]
- The Pageant of Saint Lussou, Sault Ste. Marie, 1671. 8° *Ann Arbor, Mich.*, 1892
- The Results in Europe of Cartier's Explorations, 1542-1603. 8° *Cambridge, Mass.*, 1892
- The Anticipations of Cartier's Voyages, 1492-1534. *Facsimiles* of the Maillo maps. 8° *Cambridge, Mass.*, 1893
- America Prefigured: an Address at Howard University, 21st October 1892. Small 4° *Cambridge, Mass.*, 1893
- See Horsford.

- Winstanley, W.** A Visit to Abyssinia : an Account of Travel in Modern Ethiopia. 2 vols. Small 8° 1881
- Winter, C. F.** Het Boek Adji-Sáká, oude fabelachtige geschiedenis van Java, van de Regering van Vorst Sindoelá te galoeh tot aan de Stichting van Mádjá-Patt, door Vorst Soesoeroeh; niet een uitvoerig Bijvoegsel tot het Javaansche woordenboek van Gericke en Roorda. 8° Amsterdam, 1857
- Winter, Christopher T.** Six Months in British Burmah, or India beyond the Ganges, in 1857. Plates. 8° 1858
- Winter, John.** See Callander, Vol. 1; Hakluyt, Vol. 4; Kerr, Vol. 10: Appendix 1.
- Winter, J. W.** "Gigantic Inhumanity": South African Notes on Woman Slavery in Natal, Confederation, and the Diamond and Gold Fields. Plate. 8° 1877
- Winterberg, A.** Malta: Geschichte und Gegenwart. Map. 12° Vienna, 1879
- Winterbotham, W.** Historical, Geographical, Commercial, and Philosophical View of the American United States, and of the European Settlements in America and the West Indies. 4 vols. Plates. 8° 1795
- Winterbottom, W.** See Eyriés, Vol. 10: Appendix 1.
- "Winterton."** A Narrative of the Loss of the "Winterton," East Indiaman, wrecked on the Coast of Madagascar in 1792, . . . to which is subjoined a Short Account of the Natives of Madagascar, with Suggestions as to their Civilisation. By a Passenger in the Ship. Map and plates. 8° Edinburgh, 1820
- Winthrop, T.** The Canoe and the Saddle: Adventures among the North-Western Rivers and Forests, and Isthmiana. 5th edition. Small 8° Boston, Mass., 1863
- Wise, Henry.** Analysis of One Hundred Voyages to and from India, China, &c., performed by ships in the Honourable East India Company's Service; with Remarks on the Advantages of Steam Power. Plates. Royal 8° 1839
- Wisely, Lieut.** See United Kingdom, G, War Office Publications: Appendix 2.
- Wislicenus, Dr W. F.** Handbuch der geographischen Ortsbestimmungen auf Reisen zum Gebrauch für Geographen und Forschungsreisende. 8° Leipzig, 1891
- Wislizenus, A.** Memoir of a Tour to Northern Mexico, connected with Col. Doniphan's Expedition, in 1846 and 1847; with a Scientific Appendix. Maps. Royal 8° Washington, 1848
- Wisotzki, Dr Emil.** Hauptfluss und Nebenfluss: Versuch einer begrifflichen Nachbildung derselben. 8° Stettin, 1889
- Wissmann, Hermann von.** Unter Deutscher Flagge quer durch Afrika von West nach Ost, von 1880 bis 1883, ausgeführt von Paul Pogge und Hermann Wissmann. 2 Auflage. Maps, portraits, and illustrations. 8° Berlin, 1889
- Meine zweite Durchquerung Aequatorial-Afrikas vom Congo zum Zambesi während der Jahre 1886 und 1887. Maps and illustrations. 8° Frankfurt-a-O. [1890]
- My Second Journey through Equatorial Africa, from the Congo to the Zambesi, in the years 1886 and 1887. Translated from the German, by Minna J. A. Bergmann. Map and illustrations. 8° 1891
- **Ludwig Wolf, Curt von François, and Hans Mueller.** Im Innern Afrikas; die Erforschung des Kassai während der Jahre 1883-84-85. Maps and illustrations. 8° Leipzig, 1888
- Wither.** See Bigg-Wither.
- Withrington, R.** See Burney, Vol. 2; Hakluyt, Vol. 4: Appendix 1.
- Witte, Dr Hans.** See Germany, C: Appendix 2.
- Witti, F.** See Pryer.
- Wittington, Nicholas.** See Whittington.
- Witsen, Burgomaster.** See Hakluyt Soc. Publ., Vol. 25: Appendix 1.
- Witt, Georgius.** Disputatio Medica Inauguralis: De Cholera epidemica Indix Orientalis. 4° Leyden, 1830
- Wittman, W.** Travels in Turkey, Asia Minor, Syria, and across the Desert into Egypt, during the years 1799, 1800, and 1801, in company with the Turkish Army and the British Military Mission. Map and plates. 4° 1803
- Wlangali.** — Reise nach der östlichen Kirgisen Steppe. Map. 8° St Petersburg, 1856
- See Baer and Helmersen, 20.
- Woelf, Dr Alexander von.** Die Atmosphärische Circulation. Verbreitung des Luftdruckes, der Winde und der Regen auf der Oberfläche der Erde. (Ergänzungsheft, 38—Petermann's Mittheilungen.) 3 maps. 4° Gotha, 1874
- Gletscher und Eiszeiten in ihrem Verhältnisse zum Klima. 8° Berlin, 1881
- Flüsse und Landseen als Produkte des Klima's. 8° Berlin, 1885
- Die Klimate der Erde, nach dem Russischen, vom Verfasser besorgte, bedeutend veränderte Deutsche Bearbeitung. 2 vols. Diagrams. 8° Jena, 1887 [1886]
- See Penck's Abhandlungen, 3.
- Woerl's** Reisehandbücher: West Indien zur Reise und zum Aufenthalt. Map and plates. 12° Vienna, 1887
- Wohlgemuth, Emil Edler von.** See Polar Regions, Arctic, G: Appendix 1.

- Woldt, A.** Captain Jacobsen's Reise an der Nordwestküste Amerikas, 1881-83, zum Zwecke ethnologischer Sammlungen und Erkundigungen, nebst Beschreibung persönlicher Erlebnisse; für den Deutschen Leserkreis bearbeitet von A. Woldt. *Maps and illustrations.* 8° *Leipzig*, 1884
- Wohltmann, Dr F.** Die natürlichen Faktoren der tropischen Agrikultur und die Merkmale ihrer Beurteilung. (Handbuch der Tropischen Agrikultur für die Deutschen Kolonien in Afrika auf wissenschaftlicher und praktischer Grundlage. Erster Band.) Large 8° *Leipzig*, 1892
- Wolf, Heinrich.** Die barometrischen Höhenbestimmungen der k. k. Geologischen Reichsanstalt, 1858-60. Royal 8° *Vienna*, 1863
- Wolf, P. P.** Geschichte, Statistik und Topographie von Tirol. 8° *Munich*, 1880
- Wolf, Julius, and Josef Luksch.** Bericht an die königlich Ungarische Seebehörde in Fiume über die von Professor Emil Stahlberger, und den Berichterstattem am Bord des Dampfbootes "Nautilus," im Sommer 1874, ausgeführte Vorexpedition zum Zwecke physikalischer Untersuchungen längs der Ostküste des Adriatischen Meeres, Fiume 1875. (1 Bericht.) *Map and plates.* Large 8° *Fiume*, 1877
- and Dr J. Köttstorfer. Ditto, über die am Bord der Dampfyacht "Deli," und des Dampfbootes "Nautilus," während des Sommers 1875, durchgeführten physikalischen Untersuchungen im Nordbecken der Adria, Fiume 1876. (2 Bericht.) *Map and plates.* 8° *Fiume*, 1877
- Ditto, über die am Bord der Dampfyacht "Deli," während des Sommers 1876, durchgeführten physikalischen Untersuchungen im Adriatischen Meere, Fiume 1877. (3 Bericht.) *Map and plates.* Large 8° *Fiume*, 1878
- Ditto, über die am Bord der Dampfyacht "Deli," und des Dampfbootes "Nautilus," im Zeitraum von 1875 bis 1877, durchgeführten physikalischen Untersuchungen im Quarnero, Fiume 1878. (4 Bericht.) *Map and plates.* Large 8° *Fiume*, 1878
- Physikalische Untersuchungen in der Adria. *Map.* 8° *Vienna*, 1887
- Wolf, Dr Ludwig.** Volksstämme Central-Afrikas. (Verhandl. der Berlin anthropol. Gesell.) 8° [*Berlin*] 1886
- Die Erforschung des Sankuru. *Map.* 4° [*Gotha*] 1888
- Dr Ludwig Wolf's letzte Reise nach der Landschaft Barbar (Bariba) oder Borgu; die Höhenmessungen Dr L. Wolf's auf seiner letzten Reise nach Barbar oder Borgu. *Map.* 8° [*Berlin*, 1891]
- See Wissmann.
- Wolf, Prof. O.** See Fellenberg.
- Wolf, Theodor.** Geografia y Geologia del Ecuador. *Map and illustrations.* Large 8° *Leipzig*, 1872
- Ein Besuch der Galapagos-Inseln. *Maps.* Small 8° *Heidelberg*, 1879
- Wolfe, Commr. James.** Sailing Directions for the Lower Shannon and for Lough Derg. 8° 1843
- Sailing Directions, &c., with some Hydrographic Notices of Lough Ree and Lough Erne. 8° 1850
- Wolf, Sir H. D.** Reports by Sir H. Drummond Wolf on the Administration of Egypt. [Foreign Office Report, No. 5, 1887.] Folio 1887
- Wolf, Henry W.** Rambles in the Black Forest. 8° 1890
- The Country of the Vosges. *Map.* 8° 1891
- Wolf, Joseph.** Journal of, in a Series of Letters to Sir Thomas Baring, containing an Account of his Missionary Labours from 1827-31 and 1835-38. 8° 1839
- Narrative of a Mission to Bokhara in 1843-45, to ascertain the fate of Colonel Stoddart and Captain Conolly. 8° 1846
- Travels and Adventures. 2 vols. *Portrait.* 8° 1860
- Wolf, Dr Willy.** Von Banana zum Kiamwo, eine Forschungsreise in West Afrika, im Auftrage der Afrikanischen Gesellschaft in Deutschland. *Map.* 8° *Leipzig*, 1889
- Wolkenhauer, Dr W.** Geographische Nekrologie für die Jahre 1888-89-90. 8° *Gotha*, 1891
- Ditto, 1891 und 1892. 8° *Gotha*, 1893
- Zeittafel zur Geschichte der Kartographie. 8° *Bremen*, 1893
- Wollaston, A. N.** See Thornton, E.
- Wollzogen, Baron von, and — von Wurmb.** Briefe auf ihren Reisen nach Afrika und Ostindien in den Jahren 1774 bis 1792. *Plate.* 12° *Gotha*, 1794
- Wolseley, General Viscount.** Narrative of the Red River Expedition. See Blackwood, Vol. 1: Appendix 1.
- Wolstans, —.** See Hakluyt, Vol. 1: Appendix 1.
- Wonner, E.** De las Industrias y del Desarrollo Industrial en la Republica Oriental del Uruguay, especialmente en Montevideo. 4° *Montevideo*, 1889
- Wood, —.** See Knox's New Collection, Vol. 6: Appendix 1.
- Wood, Capt. Benjamin.** Voyage towards the East Indies. See Astley, Vol. 1; Gottfried; Hacke; Kerr, Vol. 8; Purchas, Vol. 1, Book 3: Allgemeine Historie, Vol. 1: Appendix 1.
- Wood, C.** See India, F, c, Trans-Himalayan Explorations: Appendix 2.

- Wood, C. F.** A Yachting Cruise in the South Seas. *Photographs*. 8° 1875
- Wood, Charles W.** Through Holland. *Illustrations*. 8° 1877
- Letters from Majorca. *Illustrations*. 8° 1888
- Wood, Harrie.** See New South Wales, B: Appendix 2.
- Wood, Herbert.** Notice sur une cause probable du changement de direction survenu dans le cours de l'Amou-Daria par lequel son embouchure a été transportée de la Caspienne à l'Aral. 8° *Geneva*, 1875
- The Shores of Lake Aral. *Maps*. 8° 1876
- Wood, Capt. J.** See Account of several late Voyages, p. 599; Allgemeine Historie, Vol. 17: Appendix 1.
- Wood, Capt. John.** Personal Narrative of a Journey to the Source of the River Oxus, by the Route of the Indus, Kabul, and Badakhshan. *Map*. 8° 1841
- Twelve Months in Wellington, Port Nicholson; or Notes for the Public and the New Zealand Company. Small 8° 1843
- New Zealand and its Claimants; with some Suggestions for the Preservation of the Aborigines, briefly considered in a Letter to the Premier. 8° 1845
- Report on the River Indus. [Records, No. 17, Bombay, N.S.] *Woodcuts*. Royal 8° *Bombay*, 1855
- A Journey to the Source of the River Oxus; with an Essay on the Geography of the Valley of the Oxus, by Col. H. Yule. New edition. *Maps and frontispiece*. 8° 1872
- Wood, J. Walter, jun.** See Davis, W. M.
- Wood, Robert.** The Ruins of Palmyra, otherwise Tedmor, in the Desert. *Plates*. Large folio 1753
- The Ruins of Balbec, otherwise Heliopolis, in Cælo Syria. *Plates*. Large folio 1757
- Woodard (or Woodward), Capt. David.** The Narrative of Capt. David Woodard, and Four Seamen, who lost their Ship while in a Boat at Sea, and surrendered themselves up to the Malays in the Island of Celebes; with an Account of the Manners and Customs of the Country, and a Description of the Harbours and Coasts. *Maps*. 8° 1805
- See Phillips, Modern and Contemporary Voyages [1], Vol. 1: Appendix 1.
- Woodbridge, W. Channing.** System of Universal Geography, on the Principles of Comparison and Classification. *Maps and woodcuts*. 12° *Hartford, Conn.*, 1831
- Report on the Navigation of the Great Lakes, and the Construction and Completion of Harbour Improvements, &c. 8° *Washington*, 1843
- Woodcock, W. J.** Scripture Lands: being a Visit to the Scenes of the Bible. *Plates*. 8° 1849
- Woodford, C. M.** A Naturalist among the Head-Hunters: being an Account of Three Visits to the Solomon Islands in the years 1886, '87, and '88. *Maps and illustrations*. Crown 8° 1890
- Woodley, Capt. William.** The System of the Universe, with Diagrams showing the Daily Motion of the Sun, Moon, &c., round the Earth. . . . *Plates*. 8° 1832
- Treatise on the Divine System of the Universe. . . . ; with an Introduction refuting the Solar System of Copernicus, the Newtonian Philosophy, and Mathematics. *Plate*. 8° 1834
- The Descriptive Use of the Universal Time-piece, exhibiting the Universal Method for finding the Longitude by the apparent true place of the Moon, and for determining correctly the Greenwich Time at Sea. 8° 1834
- The Practical Almanac and Astronomical Ephemeris for 1840, with a Treatise. 12° 1840
- Woods, Henry.** Elementary Paleontology for Geological Students. 12° *Cambridge*, 1893
- Woods, Rev. Julian E. Tenison.** North Australia, its Physical Geography and Natural History. 8° *Adelaide*, 1864
- A History of the Discovery and Exploration of Australia, or an Account of the Progress of Geographical Discovery in that Continent from the earliest period to the present day. 2 vols. *Map and frontispiece*. 8° 1865
- Fish and Fisheries of New South Wales. *Illustrated*. Large 8° *Sydney*, 1882
- See New Zealand, A: Appendix 2
- Woodstock, Thomas of.** See Gloucester, Duke of.
- Woodthorpe, Col. R. G.** The Lushai Expedition, 1871-72. *Frontispiece*. 8° 1873
- The Aka Expedition. (From the *Journal of the United Service Institution of India*, Oct. 1889.) *Maps and plates*. 8° [Simla, 1889]
- The Lushai Country. *Map and illustrations*. 8° [1889]
- Woodward, A. S.** See New South Wales, B: Appendix 2.
- Woodward, B. B.** See Reclus, Élisée.
- Woodward, D.** See Woodard.
- Woodward, Henry.** On Volcanoes. 8° 1871
- Woodward, Horace B.** The Geology of England and Wales: a Concise Account of the Lithological Characters, Leading Fossils, and Economic Products of the Rocks; with Notes on the Physical Features of the Country. *Map and plates*. 8° 1876

- Woodward, Horace B.** The same. 2nd edition. *Map and illustrations.* 8° 1887
— The Scenery of Norfolk. 8°
[*Norwich*] 1882
- Woodward, H. P.** See Western, Australia: Appendix 2.
- Woodward, Rev. H. W.** Collections for a Handbook of the Boondéi Language. 12° [1882]
- Woodward, R. S.** On the Form and Position of the Sea Level. (Geological Survey Bulletin.) 8° *Washington*, 1888
— Latitudes and Longitudes of certain Points in Missouri, Kansas, and New Mexico. (Geological Survey Bulletin.) 8° *Washington*, 1889
- Woodward, Samuel.** Descriptive Outline of the Roman Remains in Norfolk. *Map.* 4° 1831
- Woolhouse, W. S. B.** Tables of Continental Lincal and Square Measures. 8° 1836
— The Measures, Weights, and Moneys of all Nations, and an Analysis of the Christian, Hebrew, and Mahometan Calendars. 12° 1863
- Worcester, Joseph E.** Elements of Geography, Modern and Ancient. 12°
Boston, Mass., 1839
— See General, Dictionaries, A: Appendix 2.
- Wordsworth, Christopher.** Greece: Pictorial, Descriptive, and Historical; and a History of the Characteristics of Greek Art illustrated by G. Scharf. *Plates.* Imperial 8° 1853
- Worms, Henry.** The Earth and its Mechanism: being an Account of the various Proofs of the Rotation of the Earth, with a Description of the Instruments used in the Experimental Demonstrations; to which is added the Theory of Foucault's Pendulum and Gyroscope. *Woodcuts.* 8° 1862
- Worsaae, J. J. A.** Account of the Danes and Norwegians in England, Scotland, and Ireland. *Woodcuts.* 8° 1852
- Worsfold, W. B.** A Visit to Java; with an Account of the Founding of Singapore. *Illustrations.* 8° 1893
- Wortabet, Gregory M.** Syria and the Syrians, or Turkey in the Dependencies. 2 vols. *Portrait.* 8° 1856
- Worth, R. N.** Tourist's Guide to Somersetshire, Rail and Road. *Map and plan.* Small 8° 1881
- Wrag, R.** See Hakluyt's Voyages, Vol. 2: Appendix 1.
- Wragge, Clement L.** Remarks on the "Red Glow." (From the Transactions of the Royal Society of South Australia.) 8° 1884
- Wrangell, Adm. Ferdinand von.** Reise längs der Nordküste von Sibirien und auf dem Eismere in 1820-24; nach den handschriftlichen Journalen und Notizen bearbeitet von G. Engelhardt; herausgegeben nebst einem Vorwort von C. Ritter. 2 vols. in 1. *Map.* 8°
Berlin, 1839
— Statistische und Ethnographische Nachrichten über die Russischen Besitzungen an der Nordwestküste von Amerika. *Map.* 8° *St Petersburg*, 1839
— Narrative of an Expedition to the Polar Sea in 1820-23. Edited by Major E. Sabine. *Map.* 8° 1840
— Another edition, with additions. *Map and portrait.* 12° 1844
— See Baer and Helmersen, 1.
- Wraxall, N.** A Tour through some of the Northern parts of Europe, particularly Copenhagen, Stockholm, and St Petersburg. 3rd edition. *Map.* 8° 1776
— A Tour round the Baltic, through the Northern Counties of Europe, particularly Denmark, Sweden, Finland, Russia, and Prussia. 4th edition. 8° 1807
- Wray, L., jun.** Notes on Perak; with a Sketch of its Vegetable, Animal, and Mineral Products. *Map.* 8° 1886
- Wrede, Adolph von.** Reise in Hadramaut, Beled Beny 'Ysâ el Beled el Hadschar; herausgegeben mit einer Einleitung, Anmerkungen und Erklärung der Inschrift von 'Obne versehen von Heinrich Freiherr von Maltzan. *Map and facsimile.* 8° *Brunswick*, 1870
- Wren, Walter.** See Astley, Vol. 1: Appendix 1.
- Wrenne, G.** See Hakluyt, Vol. 1: Appendix 1.
- Wright, —.** See Recueil de Voyages, Vol. 4, p. 611: Appendix 1.
- Wright, Bryce.** Description of the Collection of Gold Ornaments from the "Huacas" or Graves of some Aboriginal Races of the North-Western Provinces of South America, belonging to Lady Brassey. *Illustrations.* 8° 1884
— A Catalogue *raisonné* of the Natural History, Ethnological Specimens, and Curiosities collected by Lady Brassey during the Voyages of the "Sunbeam," 1876-83. *Illustrations.* 8° 1885
- Wright, C.** Darwinism: being an Examination of Mr St George Mivart's "Genesis of Species." 8° 1871
- Wright, Edward.** See Astley, Vol. 1; Allgemeine Historie, Vol. 1: Appendix 1.
- Wright, G. Frederick.** The Ice Age in North America and its bearings upon the Antiquity of Man; with an Appendix on the Probable Cause of Glaciation, by Warren Upham. *Maps and illustrations.* 8° *New York*, 1889

- Wright, G. N.** Guide to the Giant's Causeway. *Map and plates.* 12° 1823
- Wright, Rev. G. N.** The Shores and Islands of the Mediterranean, drawn from Nature by Sir G. Temple, Leitch, Major Irton, and Lieut. Allen; with an Analysis of the Mediterranean, and Description of the Plates by the Rev. G. N. Wright. 4° 1843
- Wright, J. O.** See General, Catalogues, A, Barlow's American Library: Appendix 2.
- Wright, Philip B.** See Bristowe.
- Wright, Col. Richard.** A Brief Sketch of the Lands and Mines of the Republic of the Equator, with a few observations. *Maps.* 12° 1838
- Wright, Thomas.** Essay on the State of Literature and Learning under the Anglo-Saxons. 8° 1839
- Lecture on the Antiquities of the Anglo-Saxon Cemeteries of the Ages of Paganism. 8° *Liverpool*, 1854
- Early Christianity in Arabia: an Historical Essay. 8° 1855
- On the Early History of Leeds, in Yorkshire, and on some Questions of Prehistoric Archaeology agitated at the present time. 8° *Leeds*, 1864
- Wright, Col. — von.** See United Kingdom, G, War Office: Appendix 2.
- Wronski, —.** See Lagrange.
- Wrottesley, Lord.** Speech in the House of Lords, on Lieut. Maury's Plan for Improving Navigation. 8° 1853
- Wroughton, Major R.** Memoranda on the Mode of Surveying adopted in the Revenue Surveys. [Records, N.W. Prov., Vol. 2.] Large 8° *Agra*, 1856
- Wulfstein, —.** See Kerr, Vol. 1: Appendix 1.
- Wüllerstorff-Urbair, Baron B. von.** Zur wissenschaftlichen Verwerthung des Aneroides. 4° *Vienna*, 1871
- Die Meteorologischen Beobachtungen und die Analyse des Schiffscurses während der Polarexpedition unter Weyprecht und Payer, 1872-74. 4° *Vienna*, 1875
- Bernhard Freiherr v. Wüllerstorff. Ein Blatt pietätvoller Erinnerung von Dr Karl v. Scherzer. 8° *Munich*, 1883
- See "Novara"; Scherzer.
- Wurmb, — von.** See Wollzogen.
- Wüstenfeld, F.** Die Strasse von Bagra nach Mekka mit der Landschaft Dharija. *Map.* 4° *Göttingen*, 1871
- Das Gebiet von Medina: nach arabischen Geographen beschrieben. *Map.* Square 8° *Göttingen*, 1873
- Wuttke, Heinrich.** Die Kosmographie des Istrier Aithikos im lateinischen Auszuge des Hieronymus aus einer Leipziger Handschrift zum erstenmale besonders herausgegeben. *Map and plate.* 8° *Leipzig*, 1853
- Wundt, Theodor.** Die Besteigung des Cimone della Pala; ein Album für Kletterer und Dolimiten - Freunde. 2nd edition. *Plates.* Oblong 8° *Stuttgart* [1893]
- Wyche, Sir P.** See Egypt, B, Short Relation of the River Nile: Appendix 2.
- Wyld, James.** Gold Fields of Australia: Notes on the Distribution of Gold throughout the World, including Australia, California, and Russia. 3rd edition; to which is added a Gazetteer of the Gold Diggings of Australia. 8° 1853
- Geographical and Hydrographical Notes to accompany Mr Wyld's Maps of the Ottoman Empire and the Black Sea. *Map.* 12° 1854
- Index to Map of India, alphabetically arranged, with Geographical Positions correctly ascertained. *Maps.* 8° n.d.
- Notes on Map of Afghanistan, Punjab, &c. 8° n.d.
- The same. Oblong 8° n.d.
- Wyde, A. B.** '83 to '87 in the Soudan; with an Account of Sir William Hewett's Mission to King John of Abyssinia. 2 vols. *Map.* 8° 1888
- Wylie, A.** Notes on Chinese Literature; with Introductory Remarks on the progressive advancement of the Art, and a list of Translations from the Chinese into various European Languages. 4° *Shanghai*, 1867
- Wyse, Lucien Napoleon Bonaparte.** Canal Interocéanique, 1876-77: Rapport sur les Études de la Commission Internationale d'Exploration de l'Isthme du Darien. 4° *Paris*, 1877
- Canal Interocéanique, 1877-78: Rapport sommaire de la Commission Internationale d'Exploration. 4° *Paris*, 1878
- Le Canal de Panama; l'Isthme Américain; Explorations, Comparaison des tracés Études, Negotiations, état des Travaux. *Map, plan, and illustrations.* Small folio *Paris*, 1886
- Canal Interocéanique de Panama: Mission de 1890-91 en Colombie: Rapport général. *Plan.* Small folio *Paris*, 1891
- A. Reclus, and P. Sosa. Canal Interocéanique 1877-88: Rapports sur les études de la Commission Internationale d'Exploration de l'Isthme Américain, par L. N.-B. Wyse, A. Reclus, et P. Sosa. *Maps.* 4° *Paris*, 1879
- Wyse, Sir T.** An Excursion in the Peloponnesus in the year 1858. Edited by Winifrede M. Wyse. 2 vols. *Plates.* Large 8° 1865

X.

- Xavier, Francis.** See Purchas, Vol. 3, Book 2: Appendix 1.
- Xenophon's Anabasis** [Greek]. Edited by Professor George Long. 8° 1831

Xenophon. See Spelman.

Xerez, Francisco de. Conquista del Peru. Folio N.P., N.D.
— See Hakluyt Soc. Publ., Vol. 47; Purchas, Vol. 4, Book 7; Ramusio, Vol. 3; Ternaux-Compans, Vol. 4: Appendix 1.
Ximenez, R. P. F. Francisco. Las Historias del Origen de los Indios de esta Provincia de Guatemala; exactamente segun el Texto Español del MS. Original, y aumentado con una Introduccion y Anotaciones por el Dr C. Scherzer. 8° 1857

Y.

Yarnall, Professor M. See United States, Naval Observatory, D: Appendix 2.

Yaschenko, — On the Amu-Daria, between Chardjui and Kelif. [In Russian.] Plates. 8° *St Petersburg*, 1891

Yate, Capt. A. C. England and Russia Face to Face in Asia: Travels with the Afghan Boundary Commission. *Maps, portraits, and plates.* 8° 1887

— Notes on a Journey to Tashkent and back in September-October 1890. 8°

— The same. (From the *Journal of the United Service Institution of India*, Vol. 20, No. 88.) 8° [*Simla*, 1891]

— The Transcaspian Railway, and the power of Russia to occupy Herat. 8° *Simla*, 1891

Yate, Col. C. E. Northern Afghanistan, or Letters from the Afghan Boundary Commission. *Maps.* 8° 1888

Yates, Edmund. See Smith, Albert.

Yates, James. Remarks on "Gesenius' paläographische Studien über phönizische und punische Schrift." 8° N.D.

— On the Limes Rhaeticus and Limes Transrhenanus of the Roman Empire. *Map and woodcuts.* 8° 1852

— On the French System of Measures, Weights, and Coins, and its adaptation to general use; with an Abstract of the Discussion upon the Paper. Edited by C. Manby. 8° 1854

— Narrative of the Origin and Formation of the International Association for obtaining a Uniform Decimal System of Measures, Weights, and Coins. 8° 1856

— What is the Best Unit of Length? 8° 1858

— On the Excess of Water in the Region of the Earth about New Zealand, its Causes and its Effects. 8° 1862

— Some Account of a Volume containing portions of Ptolemy's Geography, and of the "Geographi Græci Minores." 8° 1864

— and Alfred Barrett. Improvements in Arithmetic, with a Vindication of the Decimal Principle. 8° 1860

Ydiazquez, A. de. Le Pérou en 1889: Notice Géographique, Statistique, et Commerciale à l'usage des Emigrants, Capitalistes, Industriels, et Explorateurs. *Map.* Large 8° *Havre*, 1890

Yeates, Thomas. Dissertation on the Antiquity, Origin, and Design of the Principal Pyramids of Egypt, particularly of the Great Pyramid of Ghizeeh, with its Measures, as reported by various authors. *Plates.* 4° 1833

— Remarks on the History of Ancient Egypt, from Mizraim to Cambyses the Son of Cyrus, and to the end of the Persian Government in that Country. 8° 1835

Yeats, Dr John. Technical, Industrial, and Trade Education: a Manual of recent and existing Commerce, from the year 1789 to 1872. Small 8° 1872

— The Growth and Vicissitudes of Commerce, from B.C. 1500 to A.D. 1789. *Map and chart.* Small 8° 1872

— On Commercial Training. Small 8° 1873

— The Natural History of the Raw Materials of Commerce, illustrated by Synoptical Tables and a folio Chart; a copious List of Commercial Products, and their Synonyms in the principal European and Oriental Languages; a Glossary and an Index; with an Industrial Map, printed in colours. 3rd edition. Crown 8° 1887

— The Technical History of Commerce, or the Progress of the Useful Arts. 3rd edition. *Map.* Crown 8° 1887

— The Growth and Vicissitudes of Commerce in all Ages: an Historical Narrative of the Industry and Intercourse of Civilised Nations; with Charts of Caravan Routes, and Appendix. 3rd edition. Crown 8° 1887

— Recent and Existing Commerce; with Statistical Supplement, Maps showing Trade-Areas, and Tabulated List of Places important in Business or Trade. 3rd edition. Crown 8° 1887

— The Golden Gates of Trade with our Home Industries: introductory to a Study of Mercantile Economy and of the Science of Commerce. *Map.* 8° 1890

— Map Studies of the Mercantile World, auxiliary to our Foreign and Colonial Trade, and illustrative of part of the Science of Commerce. 8° 1890

Yepes, Joaquim Lopez. Catecismo y Declaracion de la Doctrina Cristiana en Lengua Otomí, con un Vocabulario del mismo Idioma. Square 8° *Mexico*, 1826

"**Yittadairn.**" Moyarra, an Australian Legend, in Two Cantos. *Frontispiece.* 12° 1891

- Yolland, Capt. William.** Ordnance Survey: an Account of the Measurement of the Lough Foyle Base in Ireland, with its Verification and Extension by Triangulation; together with the various Methods of Computation followed on the Ordnance Survey, and the Requisite Tables. *Plates.* 4° 1847
- Ordnance Survey: Astronomical Observations made with Airy's Zenith Sector, from 1842 to 1850, for the Determination of the Latitudes of various Trigonometrical Stations used in the Ordnance Survey of the British Isles. *Map and plates.* 4° 1852
- York, Duke of.** See "Bacchante."
- Young, Sir Allen.** Remarks on Korea. *Map.* 8° 1865
- Cruise of the "Pandora." (From the private Journal kept by Allen Young, Commander of the Expedition.) *Map and photographs.* 8° 1876
- Young, Arthur.** Six Weeks' Tour through the Southern Counties of England and Wales. 8° 1768
- Six Months' Tour through the North of England. 4 vols. *Plates.* 8° 1770
- Travels during the years 1877, '88, and '89, undertaken more particularly with a view of ascertaining the Cultivation, Wealth, Resources, and National Prosperity of the Kingdom of France. *Maps.* 4° *Bury St Edmunds,* 1792
- General View of the Agriculture of the County of Norfolk. *Map and plates.* 8° 1804
- See Pinkerton, Vols. 3, 4: Appendix 1.
- Young, C.** See Galton, Vacation Tourists.
- Young, Charles A.** A Text-book of General Astronomy for Colleges and Scientific Schools. *Illustrations.* 8° *Boston, Mass.,* 1889
- The Elements of Astronomy. 8° *Boston, Mass.,* 1890
- Young, E. D.** The Search for Livingstone: a Diary kept during the investigation of his reported murder. Revised by Rev. Horace Waller. *Map and plates.* 16° 1868
- Nyassa: a Journal of Adventures whilst exploring Lake Nyassa, Central Africa, and establishing the Settlement of "Livingstonia." Revised by Horace Waller. *Maps.* 12° 1877
- Young, E. R.** Stories from Indian Wigwams and Northern Camp-Fires. *Illustrations.* 8° 1893
- Young, Frederick.** Transplantation the True System of Emigration. 2nd edition. 8° 1869
- Young, F.** Imperial Federation of Great Britain and her Colonies. 8° 1876
- Young, Sir Frederick.** A Winter Tour in South Africa. *Maps and photographs.* 8° 1890
- Young, G.** A History of Whitby and Streonshalh Abbey; with a Statistical Survey of the Vicinity to the distance of twenty-five miles. 2 vols. *Maps and plates.* 8° *Whitby,* 1817
- Young, Gerald.** See Lambert, C. and S.
- Young, J.** Physical Geography. Small 8° 1874
- Young, Jess.** Recent Journey of Exploration across the Continent of Australia, its Deserts, Native Races, and Natural History. 8° *New York,* 1878
- Young, Prof. John.** See Armstrong, J.; also United Kingdom, K: Appendix 2.
- Young, Robert.** The Martyr Islands of the New Hebrides and adjacent groups. *Map.* 12° *Edinburgh,* 1889
- The Success of Christian Missions: Testimonies to their Beneficial Results. 8° 1890
- Trophies from African Heathenism. *Map.* Crown 8° 1892
- Young, Thomas.** An Account of some Recent Discoveries in Hieroglyphical Literature and Egyptian Antiquities, including the Author's Original Alphabet, as extended by M. Champollion, with a Translation of five unpublished MSS. 8° 1823
- See Tattam.
- Young, Sir W.** The West-India Common-place Book, compiled from Parliamentary and Official Documents, showing the Interests of Great Britain in its Sugar Colonies. &c. *Map.* 4° 1807
- See Edwards, B.; Spence, Wm.
- Younghusband, Capt. F. E.** A Journey through Manchuria, Mongolia, and Chinese Turkestan. 8° *Lahore,* 1888
- Younghusband, Captain G. J.** Eighteen Hundred Miles on a Burmese Tat through Burmah, Siam, and the Eastern Shan States. *Map and illustrations.* 8° 1888
- The Invasion of India by Russia. (From the *Nineteenth Century.*) 8° 1893
- Yovnani, F. Paul, and J. Mekhitarist.** Concise Geography of the Whole Earth; with the New Arrangements of Kingdoms. [In the Armenian Language.] 12° *Vienna,* 1835
- Yozall, J. H.** The Pupil-Teachers' Geography, Political, Physical, and Physio-graphical. Crown 8° N.D.
- Yriarte, C.** Bosnie et Herzégovine: Souvenirs de Voyage pendant l'Insurrection. *Map and plates.* 12° *Paris,* 1876
- Ysbrant-Ydes.** See Ides.
- Yule, Charles B.** Routier de l'Australie (Cotes Nord, N.O. et Ouest . . .) Traduit de l'Anglais par M. Besson. Vol. 3. 8° *Paris,* 1866

- Yule, Charles B.** See United Kingdom, A, Admiralty; the Australia Directory: Appendix 2.
- Yule, Col. Sir Henry.** The African Squadron Vindicated. 8° 1850
— Narrative of Major Phayre's Mission to the Court of Ava; with Notices of the Country, Government, and People; and Notes on the Geological Features of the Banks of the River Irawadee, and of the Country North of the City of Amarapooa, by Thomas Oldham. *Maps and plates.* 4
Calcutta, 1856
- Narrative of the Mission sent by the Governor-General of India to the Court of Ava in 1855; with Notices of the Country, Government, and People. *Map and plates.* 4° 1858
- Notes on Hwen Thsang's Account of the Principalities of Tokháristán. *Map.* 8° 1872
- Sketch of the Geography and History of the Upper Amu-Daria. Translated by O. Fedchenko; with Supplementary Matter and Notes by A. Fedchenko, N. Khanikoff, and the Author. [In Russian.] *Map.* 8° St Petersburg, 1873
- Afghánistan. [Article in the "Encyclopædia Britannica," 9th edition.] 4° [Edinburgh, 1875]
- Major James Rennell, F. R. S. 8° [1881]
- See Cordier; Gill, Capt. W.; Marco Polo; Nicholson, E. B.; Prejevalsky; Trotter, C.; Wood, J.; also Hakluyt Soc. Publ., Vols. 31, 36, 37, 74, 75, 78: Appendix 1.
- and Arthur Coke Burnell. Hobson-Jobson: being a Glossary of Anglo-Indian Colloquial Words and Phrases, and of Kindred Terms, Etymological, Historical, Geographical, and Discursive. 8° 1886
- and H. M. Hyndman. Mr Henry M. Stanley and the Royal Geographical Society: being the Record of a Protest. 8° 1878
- Yule, Major P.** Remarks on the disputed North-Western Boundary of New Brunswick, bordering on the United States of North America; with an Explanatory Sketch. *Map.* 8° 1838
- Z.**
- Zabala, Amado Osorio.** Vocabulary of the Fan Language in Western Africa, south of the Equator, with Spanish interpretation, prepared on the spot. 12° 1887
- Zachariae, G.** See Hovgaard.
- Zacharias, Dr O.** See Germany, C, Forschungen zur Deutschen Landes-, &c. Vol. 4: Appendix 2.
- Zagursky, L.** Note on the Investigation of Caucasian Languages. [In Russian.] 4° Moscow, 1880
- Zahn, F. M.** Nochmals sechs Jahre Missions-Arbeit in Westafrika. Vier Freistätten im Sclavenlande. *Map.* 8° Bremen, 1870
- Zahrtmann, Vice-Admiral C. C.** Danish Pilot. 8° 1853
— Remarks on the Voyages to the Northern Hemisphere ascribed to the Zeni of Venice. 8° 1835
- Zamocola, D. J. A.** Historia de las Naciones Bascas, de una y otra parte del Pirineo Septentrional y costas del Mar Cantabrico. 3 vols. 8° Auch, 1818
- Zannetti, A.** See Giglioli; Issel.
- Zaragoza, Justo.** See Quirós.
- Zarate, Augustin de.** Historia del Descubrimiento y Conquista de la Provincia del Peru. Folio Ambers, 1555
— See Kerr, Vols. 4 and 5: Appendix 1.
- Zarb, J. H.** Rapport fait à S. E. le Général Stone Pacha . . . sur les Spécimens Botaniques . . . colligés pendant les Expéditions Egyptiennes au Kordofan et au Darfour en 1875 et 1876 par le Dr. Pfund. Par J. H. Zarb. Small 4° Cairo, 1875
- Zarco, Gonzalez.** See General Collection of Voyages and Travels, p. 610: Appendix 1.
- Zaremba, C. W.** The Merchants' and Tourists' Guide to Mexico. *Maps.* 8° Chicago, 1883
- Zeballos, E. S.** La Conquista de Quince Mil Leguas: Estudio sobre la Translacion de la Frontera Sud de la Republica al Rio Negro. *Maps and plans.* 8° Buenos Ayres, 1878
— The same, 2nd edition. *Maps.* 8° Buenos Ayres, 1878
— Congreso Científico Internacional Sud-Americano. 8° Buenos Ayres, 1878
— Descripcion Amena de la República Argentina. Tomo 3.—A Traves de las Cabañas. *Illustrations.* Large 8° Buenos Ayres, 1888
- Zehden, Dr Karl.** See Dorn, A.
- Zeilderus, Martinus.** Itinerarium Germaniæ et Regnorum vicinorum. 18° Ulm, 1653
— Regnorum Daniæ et Norwegiæ ut et Ducatum Slesvici et Holsatiæ, Regionumque ad ea spectantium, Descriptio Nova. *Plans.* 16° Amsterdam, 1655
- Zeithammer, A. O.** Ideen zur Begründung eines Oesterreichischen Ethnographischen Museums. Royal 8° Vienna, 1860
- Zeuber, J.** See "Novara."
- Zeledón, Pedro Pérez.** Argument on the Question of the Validity of the Treaty of Limits between Costa-Rica and Nicaragua, and other Supplementary Points connected with it, submitted to the Arbi-

Zeledón, Pedro Pérez—*continued.*

tration of the President of the United States of America. Trans. into English by J. I. Rodriguez. 8° *Washington*, 1887

— Reply to the Argument of Nicaragua on the Question of the Validity or Nullity of the Treaty of Limits of 15th April 1858, to be decided by the President of the United States of America, as Arbitrator. Translated into English by J. I. Rodriguez. 8° *Washington*, 1887

Zendejas, José. Tablas Psicrométricas calculados para la Altura de México tablas abreviadas generales. 8°

Mexico, 1889

Zeno, N. and A., and Caterino. *See* Nordenskiöld; Steenstrup; Zahnman; also Hakluyt Soc. Publ., 50; Hakluyt, Vol. 3; Kerr, Vol. 1; Purchas, Vol. 3, Book 3; and Ramusio, Vol. 2: Appendix 1.

Zerrenner, C. Erdkunde des Gouvernements Perm, als Beitrag zur nähern Kenntniss Russlands. 8° *Leipzig*, 1851

Zeuss, K. Die Deutschen und die Nachbarstämme. 8° *München*, 1837

Zeune, August. Gæa: Versuch die Erdrinde sowohl im Land- als Seeboden mit Bezug auf Natur- und Völkerleben zu schildern. *Plates.* 8° *Berlin*, 1830

— Der Seeboden um Europa. 8°

Berlin, 1834

— Ueber Schädelbildung zur festern Begründung der Menschenrassen. *Plates.* Royal 8° *Berlin*, 1846

Zeuschner, —. Ueber das Alter der Grauwackenschiefer und der bräunlichgrauen Kalksteine von Swientomaz bei Bodzentyn im Kielcer Uebergangsgebirge. 8°

St Petersburg, 1866

— Ueber die neuentdeckte Silurformation von Kleczanów bei Sandomierz im südlichen Polen. 8°

1869

Ziegler, J. M. Hypsométrie de la Suisse, pour servir de Complément. *Map.* 8°

Zürich, 1853

— Die Gewerbsthätigkeit und die Eisenbahnen der Schweiz aus dem vaterländischen Standpunkte. *Maps.* Royal 8°

Winterthur, 1858

— Geographische Karte der Schweizerischen Gewerbsthätigkeit. *Maps.* 12°

Winterthur, 1858

— Ueber die neuesten Reisen und Entdeckungen in Inner-Afrika. *Map and plate.* 4°

Winterthur, 1859

— Notiz über Ausbeutung einer Waldung in Schweden. *Maps and plates.* 4°

Winterthur 1860

— Ueber topographische Karten. *Maps.* 4°

Winterthur, 1862

— Zur Hypsometrie der Schweiz und zur Orographie der Alpen: Erläuterungen für die hypsometrische Karte der Schweiz. 8°

Winterthur, 1866

Ziegler, J. M. Notice sur l'Hypsométrie de la Suisse et l'Orographie des Alpes. Traduit par O. Bourrit. *Map.* 8°

Genève, 1867

— Ueber das Verhältniss der Topographie zur Geologie bei Darstellung von Gebirgskarten in grösserem Maassstabe. *Plates.*

4° *Winterthur*, 1869

— Ueber Topographie und topographische Karten. Small 8° *Zürich*, 1874

— Ueber das Verhältniss der Topographie zur Geologie: Text zur topographischen Karte vom Engadin und Bernina, ein Beitrag zur Geschichte der Erdkruste. 2nd edition. *Maps and plates.* 4°

Zürich, 1876

— Jahresbericht für 1880-81 des Schweizerischen Correspondenten der k. k. Gesellschaft in Wien, Dr J. M. Ziegler. *Map.* 8°

Vienna, 1881

— Sendschreiben an Dr F. Burkhardt-Brenner. 8°

N.P. [1882]

— Ein geographischer Text zur geologischen Karte der Erde. 8°, and Atlas oblong 8°

Bâle, 1883

— Das Leben des Geographen Dr Jakob Melchior Ziegler; nach handschriftlichen Quellen, ein Denkmal der Freundschaft, von Dr G. Geilfus. *Portrait.* 8°

Winterthur, 1884

Zigno, Cav. Achille de. Sui Terreni Jurassici delle Alpi Venete e sulla Flora Fossile che li distingue. *Memoria.* 8°

Padua, 1852

Zillmann, Rev. J. H. L. Past and Present Australian Life: being for the most part Personal Reminiscences, with Stories of the First Explorers, Convicts, Blacks, and Bush-Rangers of Australia; and a short Historical Sketch of the Colonies, their Progress and Present Condition. *Portrait and illustrations.* 12°

1889

Zimmerman, Carl. Geographische Analyse eines Versuches zur Darstellung des Kriegstheaters Russlands gegen Chiwa. 4°

Berlin, 1840

— Geographische Analyse der Karte von Inner-Asien. Vol. 1, Part 1, zum Atlas Vorder-Asien zur allgemeinen Erdkunde von Carl Ritter. 4°

Berlin, 1841

— Der Kriegs-Schauplatz in Inner-Asien, oder Bemerkungen zu der Uebersichtskarte von Afghanistan, dem Penjab und dem Lande am untern Indus. *Maps.* Royal 8°

Berlin, 1842

— Denkschrift über den untern Lauf des Oxus zum Karabugas-Haff des Caspischen Meeres und über die Strombahn des Ochus, oder Tedshen der Neueren, zur Balkan-Bay. *Maps.* 4° *Berlin*, 1845

Zimmermann, Moriz B. *See* Hartleben.

Zimmern, Helen. The Hansa Towns. *Map and illustrations.* 8° 1889

- Zincken, C. F.** Das Vorkommen der natürlichen Kohlenwasserstoff und der anderen Erdgase. *Plate.* 4° Halle, 1890
- Zinkel, Ferdinand.** See United States, II, a: Appendix 2.
- Zirkel, A.** See Preyer.
- Zittel, Carl A.** Denkschrift auf C. E. H. von Meyer. 4° Munich, 1870
— Ueber den geologischen Bau der Libyschen Wüste. *Map.* 4° Munich, 1880
- Zöller, Hugo.** Das Batanga-Land. 8° Berlin, 1885
— Die Deutschen Besitzungen an der westafrikanischen Küste. 1. Das Togoland und die Sklavenküste, Leben und Sitten der Eingebornen, Natur, Klima und kulturelle Bedeutung des Landes, dessen Handel und die deutschen Factoreien auf Grund eigener Anschauung und Studien geschildert. *Maps and illustrations.* Small 8° Berlin, 1885
— The same. 2, 3, 4. Die deutsche Colonie Kamerun; Forschungsreisen in der deutschen Colonie Kamerun. 3 vols. *Maps and illustrations.* 12° Berlin, 1885
— Deutsch-Neuguinea und meine Ersteigung des Finisterre Gebirges; eine Schilderung des ersten erfolgreichen Vordringens zu den Hochgebirgen Inner-Neuguineas, der Natur des Landes, der Sitten der Eingeborenen, &c., in Kaiser-Wilhelms-Land, Bismarck- und Salomon-Archipel, nebst einem Wortverzeichnis von 46 Papua-Sprachen. *Portrait, maps, and illustrations.* Large 8° Stuttgart, 1891
- Zograf, N.** Les types Anthropologiques des Grands-Russes des Gouvernements du centre de la Russie. [A French abstract accompanying a 4° volume in Russian, descriptive of the types of inhabitants in Great Russia, and illustrated by numerous portraits and statistical diagrams.] Large 8° Moscow, 1892
- Zollikofer, T. von, and J. Gobanz.** Höhenbestimmungen in Steiermark. 8° Gratz, 1864
- Zöppritz, Prof. Dr. K.** Pruyssenaeer's Reisen im Nilgebete. Parts 1 and 2. (Ergänzungshefte, 50 and 51 — Petermann's Mittheilungen.] 2 *maps.* 4° Gotha, 1877
— See Boguslawski; Hirschfeld.
- Zorgdrager, C. G.** See Moubach.
- Zornlin, Rosina M.** Recreations in Physical Geography, or the Earth as it is. *Maps and plates.* 12° 1840
- "Zrinyi" Voyage.** See Benko.
- Zschokke, H.** Reisebilder aus Finnland und Russland. 8° Vienna, 1878
- Zsigmondy, Dr. Emil.** Im Hochgebirge; mit Abbildungen von G. T. Compton herausgegeben von K. Schulz. 4° Leipzig, 1889
- Zucchinetti, Dr.** Souvenirs de mon séjour chez Emin Pasha el Soudani. 4° Cairo, 1890
- Zuchold, Ernst Amandus.** Dr. Ludwig Leichhardt: eine biographische Skizze. Nebst einem Berichte über dessen zweite Reise im Innern des Austral-Continents nach dem Tagebuche seines Begleiters, des Botanikers Daniel Bunce. *Portrait and facsimile.* 8° Leipzig, 1856
- Zuckermandl.** See "Novara."
- Zückert, J. F.** Die Naturgeschichte und Bergwerksverfassung des Ober Hartzes. Small 8° Berlin, 1762
- Zucoli, Luigi.** Descrizione di Milano. *Map.* 16° Milan, 1841
- Zumarraga, Juan de.** See Ternaux-Compans, Vol. 16: Appendix 1.
- Zußiga, Martinez de.** Historical View of the Philippine Islands, exhibiting their Discovery, Population, Government, Language, &c. Translated by J. Maver. 2 vols. *Map.* 8° 1814
- Zurita, Alonzo de.** See Ternaux-Compans, Vol. 11: Appendix 1.
- Zurla, Placido.** Sulle Antiche Mappe Idro-Geografiche lavorate in Venezia, Commentario. *Maps.* 4° Venice, 1818
- Zwack, D. C. F.** Magazin von Natur- und Ländermerkwürdigkeiten, und wunderbaren Ereignissen. 3 vols. *Plates.* 12° Stadt-am-Hof, 1806

APPENDIX I.

COLLECTIONS OF VOYAGES AND TRAVELS

GIVING THE CONTENTS OF THE VOLUMES.



APPENDIX I.

COLLECTIONS OF VOYAGES AND TRAVELS.

Allgemeine Historie. See pp. 598-607.

Angelis, Pedro de. Coleccion de Obras y Documentos relativos á la Historia, Antigua y Moderna, de las Provincias del Rio de la Plata, ilustrados con Notas y Disertaciones. 6 vols. Folio
Buenos Ayres, 1836-37

CONTENTS.

VOLUME I.

Guzman, Rui Diaz de. Historia Argentina, del Descubrimiento, Poblacion, y Conquista de las Provincias del Rio de la Plata, 1612.

Cruz, Luis de la. Viage desde el Fuerte de Ballenar, hasta la Ciudad de Buenos Aires.

— Description de la naturaleza de los Terrenos, que se comprenden en los Andes, poseidos por los Peguenches; y los demas espacios hasta el Rio de Chadileubu.

Falkener, Tomas. Description de Patagonia, y de las partes adyacentes de la America Meridional. Escrita en Ingles.
Derroteros y Viages a la Ciudad Encantada, ó de los Césares; que se creia existiese en la Cordillera, al Sud de Valdivia:—

Roxas, Silvestre A. de. Viage desde Buenos Aires á los Césares, por el Tandil y el Volcan, rumbo de Sud Oeste, 1707.

Cardiel, P. Jesuita José. Carta, sobre los Descubrimientos de las Tierras Patagónicas, en lo que toca á los Césares, 1746.

Lozano, P. Pedro. Carta, sobre los Césares que dicen están poblados en el estrecho de Magallanes.

Falkner, T. Derrotero desde la Ciudad de Buenos Aires hasta la de los Césares, que por otro nombre llaman la Ciudad Encantada, 1760.

Pinuer, Ignacio. Relacion de las Noticias adquiridas sobre una Ciudad grande de Españoles, que hay entre los Indios, al Sud de Valdivia, 1774.

Angelis, Vol. 1.—*continued.*

Jauregui, Augustin de, Presidente de Chile. Carta escrita al Virey del Peru sobre los Césares, 1774.

Nuevo Descubrimiento preparado por el Gobernador de Valdivia, 1777.

Villagran, Capit. D. Fermin. Declaracion sobre la Ciudad de los Césares, 1781.

Uriondo, Perez de. Informe y dictámen del Fiscal de Chile, sobre las Ciudades de los Césares, y los arbitrios que se deberian emplear para descubrir-las, 1782.

Lozano, P. Pedro. Diario de un Viage a la Costa de la Mar Magallanica, en 1745, desde Buenos Aires hasta el Estrecho de Magallanes; formado sobre las Observaciones de los P.P. Cardiel y Quiroga.

Undiano y Gastelu, Sebastian. Proyecto de traslacion de las fronteras de Buenos Aires, al Rio Negro y Colorado; al que se agrega el Itinerario de un Camino, desde Buenos Aires hasta Talca, por José Santiago Cerro y Zamudio.

Viedma, Francisco de. Memoria sobre los obstaculos que han encontrado, y las ventajas que prometen los establecimientos proyectados en la Costa Patagónica.

VOLUME 2.

Manrique, Juan del Pino. Description de la Villa de Potosi, y de los partidos sugetos á su Intendencia, 1787.

Guevara, P. Historia del Paraguay, Rio de la Plata, y Tucuman.

Bautista, P. Série de los Gobernadores del Paraguay, de Buenos Aires, y de los Vireyes del Rio de la Plata, 1512-1810.

Barco Centenera, Martin del. La Argentina, o la Conquista Del Rio de la Plata, Poema Histórico.

Quiroga, P. Jose. Description del Rio Paraguay, desde la Boca del Xaurú, hasta la Confluencia del Parana.

Angelis, Vol. 2—continued.

Azara, Felix de. Diario de la Navegacion y Reconocimiento del Rio Tebicuari, 1785.

VOLUME 3.

Vielma, D. Francisco de. Descripcion Geografica y Estadistica de la Provincia de Santa Cruz de la Sierra.

Garay, D. Juan de. Fundacion de la Ciudad de Buenos Aires, con otros documentos de aquella epoca.

Actas Capitulares desde el 21 hasta el 25 de Mayo de 1810, en Buenos Aires.

Garcia, D. Pedro Andres. Memoria sobre la navegacion del Tercero y otros rios que confluyen al Parana.

Zavala, Gen. D. Bruno Mauricio. Fundacion de la Ciudad de Montevideo; con otros documentos relativos al Estado Oriental.

Doblas, D. Gonzalo de. Memoria Historica, Geografica, Politica y Economica, sobre la Provincia de Misiones de Indios Guaranis.

Garcia, P. A. Diario de un Viage á Salinas Grandes, en los Campos del Sud de Buenos Aires.

Manrique, D. Juan del Pino. Descripcion de la Provincia y Ciudad de Tarija, 1785.

Schmidel, Ulderico. Viage al Rio de la Plata y Paraguay.

VOLUME 4.

Tratado firmado en Madrid á 13 de enero de 1750, para determinar los limites de los Estados pertenecientes á las Coronas de España y Portugal, en Asia y América.

Tratado Preliminar sobre los Limites de los Estados pertenecientes á las Coronas de España y Portugal, en la América Meridional; ajustado y concluido en San Lorenzo, 1777.

Flores, D. Manuel A. de. Carta al Marques de Valdelirios, para la ejecucion del Tratado de Limites celebrado en Madrid, en 1750.

Arredondo, Virey D. Nicolas de. Informe del, á su sucesor Melo de Portugal, sobre el estado de la cuestion de Limites, en 1795.

Azara, D. Felix de. Correspondencia Oficial e Inedita sobre la Demarcacion de Limites entre el Paraguay y el Brasil, 1784-95.

Apuntes Históricos sobre la Demarcacion de Limites de la Banda Oriental y el Brasil, 1777-1801.

Alvear, D. Diego de. Relacion Geografica é Histórica de la Provincia de Misiones.

Angelis, Vol. 4—continued.

Pasos, D. Ignacio de. Diario de una Navegacion y Reconocimiento del Rio Paraguay, desde la Ciudad de la Asumpcion, hasta los Presidios Portugueses de Coimbra y Albuquerque.

Cabrer, D. Jose Maria. Reconocimiento del Rio Pepiri-Guazú.

Azara, Felix de. Informes sobre varios Proyectos de Colonizar el Chaco, 1799.

Garcia de Solalinde, D. Antonio. Proyecto de Colonizacion del Chaco, 1799.

Cornejo, D. Adrian F. Expedicion al Chaco, por el Rio Bermejo, 1790.

— Descubrimiento de un Nuevo Camino, desde el Valle de Centa, hasta la Villa de Tarija, 1791.

Garcia, D. Pedro A. Diario de la Expedicion de 1822 á los Campos del Sud de Buenos Aires, desde Moron hasta la Sierra de la Ventana; con las Observaciones, Descripciones y demas Trabajos cientificos, egecutados por D. José Maria de los Reyes.

Tabla Corográfica de los treinta pueblos de las Misiones de los Jesuites, sobre los rios Paraná y Uruguay.

VOLUME 5.

Tamajuncosa, Fray Antonio. Descripcion de las Misiones, al Cargo del Colegio de Nuestra Señora de los Angeles, de la Villa de Tarija, 1800.

Henis, P. Tadeo Xavier. Diario Hitsórica de la Rebelion y Guerra de los Pueblos Guaranis, situados en la Costa Oriental del Rio Uruguay, 1754.

Tupac-Amaru, José Gabriel, Relacion Histórica de los Sucesos de la Rebelion de, en las Provincias del Peru, 1780.

— Documentos para la História de la Sublevacion de, Cacique de la Provincia de Tinta, en el Peru.

Collecion de Viages y Expediciones á los Campos de Buenos Aires y á las Costas de Patagonia:—

1. **Cardiel, P. José,** Extracto ó resúmen del Diario del, en el Viage que hizo desde Buenos Aires al Volcan, y de este siguiendo la Costa Patagónica, hasta el Arroyo de la Ascension, 1747.

2. **Barne, Jorge.** Viage que hizo el San Martin, desde Buenos Aires al Puerto de San Julian, 1752.

Relacion que ha hecho el Indio Paraguay, nombrado Hilario Tapary, que se quedó en el Puerto de San Julian, desde donde se vino por Tierra á esta Ciudad de Buenos Aires, 1753-55.

3. **Vernazani, Miguel.** Observaciones extraidas de los Viages que al Estrecho de Magallanes han egecutado en diferentes años los Almirantes y Capitanes, O. de

Angelis, Vol. 5—continued.

- Noort, S. de Cordes, J. Spilberg, F. Drake, J. Childy, T. Candish, J. Narborough, &c.
4. Hernandez, Capit. D. Juan A. Diario de la Expedicion contra los Indios Teguelches, 1770.
Calidades y condiciones mas caracteristicas de los Indios Pampas y Aucaces.
5. Pabon, D. Pedro Pablo. Diario, que contiene la explicacion exacta de los rumbos, distancias pastos, bañados y demas particularidades que hemos hallado en el reconocimiento del Campo y Sierras, 1772.
6. Eguia, Ramon-Pedro Ruiz. Relacion individual que dan los dos Pilotos comisionados al reconocimiento de la Campaña, de los parages que contemplan mas al propósito para fortificar y poblar.
7. Extracto resumido de lo que ha ocurrido en la Expedicion de descubrimiento de la Bahía sin Fondo, en la Costa Patagónica.
8. Noticia de la Expedicion y destacamento, que por orden del Virey D. T. J. de Vertiz, marchó al campo del enemigo, reconociéndolo hasta llegar á las Salinas, que se hallan en las campañas yermas del sud.
- 9, 10. Sá y Farias, Custodia. Informe sobre al Puerto de San José, 1779 e 1786.
11. Casas, Diego de las. Noticia individual de los Caciques, ó Capitanes Peguences y Pampas que residen al Sud, circunvecinos á las fronteras de la Punta del Sauce, Tercero y Saladillo, jurisdiccion de la Ciudad de Córdoba, &c., 1779.
12. Amigorena, José Fr. de. Diario de la Expedicion, contra los Indios Barbaros Peguences, 1780.
13. Villarino, D. Basilio Piloto. Informe sobre los Puertos de la Costa Patagónica, 1782.
14. Vertiz, Virey Juan José de. Informe, para que se abandonen los establecimientos de la Costa Patagónica, 1783.

VOLUME 6.

- Hernandez, D. Estevan. Diario de un Viage desde el Fuerte de San Rafael del Diamante, hasta el de San Lorenzo, en las Puntas del Rio Quinto, 1806.
- Zamudio, D. José S. de Cerro y. Diario formado en el viage para el descubrimiento de camino sin Cordillera, desde el reino de Chile á la Ciudad de Buenos Aires, 1802.
- Cruz, D. Luis de la, Exámen Crítico del Diario de, por una Comision del Consulado de Buenos Aires, y Defensa del Autor, 1807.
- Malaspina, D. Alejandro. Tablas de Latitudes y Longitudes de los Principales

Angelis, Vol. 6—continued.

- Puntos del Rio de la Plata, nuevamente arregladas al Meridiano que pasa por lo mas Occidental de la Isla de Ferro.
- Azara, D. Feliz de. Diario de un Reconocimiento de las Guardias y Fortines, que guarnecen la línea de frontera de Buenos Aires, 1796.
- Rosas, D. Juan M. de. Diario de la Comision nombrada para establecer la nueva línea de frontera, al Sud de Buenos Aires, 1826.
- Matorras, D. Geronimo. Diario de la expedicion hecha en 1774, á los paisés del Gran Chaco, desde el Fuerte de Valle.
- Cornejo, D. Juan A. F. Diario de la primera expedicion al Chaco, emprendida, en 1780.
- Azara. Diario inédito de Viage al Rio Pilcomayo.
- Morillo, Fray Francisco. Diario del Viage al Rio Bermejo, 1780.
- Zizur, D. Pablo. Diario de una Expedicion á Salinas, 1786.
- Souillac, J. S. de. Descripcion Geográfica de un Nuevo Camino de la Gran Cordillera, para facilitar las comunicaciones de Buenos Aires con Chile, 1805.
— Itinerario de Buenos Aires á Córdoba.
- Garcia, D. Pedro Andres. Nuevo plan de fronteras de la provincia de Buenos Aires, proyectado en 1816.
- Villarino, D. Basilio. Diario de la Navegacion emprendida en 1781, desde el Rio Negro, para reconocer la Bahía de Todos los Santos, las Islas del Buen Suceso, y el desagüe del Rio Colorado.
- Arias, D. Fr. Gavino de. Diario de la Expedicion Reduccional de 1780, al Gran Chaco.
Discurso preliminar del editor; con la Bibliografia del Chaco, un Cotejo de ocho idiomas Indios, etc.
- Viedma, D. Antonio de. Diaro de un Viage á la costa de Patagonia, para reconocer los puntos en donde establecer poblaciones; con una descripcion de la naturaleza de los terrenos, de sus producciones y habitantes; desde el Puerto de Santa Elena hasta la boca del Estrecho de Magallanes.
Discurso preliminar del editor; al que se añade un Vocabulario de los Patagones, con varios apuntes sobre la Isla Pepsy, y una lámina.
- Villarino, D. Basilio. Diario del reconocimiento que hizo del Rio Negro, en la Costa Oriental de Patagonia, 1782.
- Cramer, D. Ambrosio. Reconocimiento del Fuerte del Carmen del Rio Negro, y de los puntos adyacentes de la costa Patagónica, 1882.

Anonymous. For Anonymous Collections, see pp. 595-612.

Astley, Thomas. New General Collection of Voyages and Travels, consisting of the most Esteemed Relations which have been hitherto Published in any Language, comprehending Everything Remarkable in its Kind, in Europe, Asia, Africa, and America, with respect to the Several Empires, Kingdoms, and Provinces, their Situation, Extent, Bounds, and Division, Climate, Soil, and Produce, their Lakes, Rivers, Mountains, Cities, Principal Towns, Harbours, Buildings, &c., and the Gradual Alterations that from Time to Time have happened in each; also, the Manners and Customs of the Several Inhabitants, their Religion and Government, Arts and Sciences, Trades and Manufactures, so as to Form a Complete System of Modern Geography and History of all Nations. 4 vols. *Maps and plates.* 8° 1745-47

CONTENTS.

VOLUME I.

Of the Rise and Progress of Navigation and Commerce in Several Parts of the World.

Voyages to the South-East and East Indies, till the Europeans settled there:—

Voyages and Discoveries of the Portuguese along the Coast of Africa, as far as the Cape of Good Hope, Collected from De Faria y Sousa, Juan de Barros, A. Galvano, and other Authors.

Portuguese Sent to Discover the East Indies by Land, with an Account of Mandinga, Guinea, and Kongo.

Vasco de Gama's Voyage to India, round Africa, 1497.

Voyage of Pedro A. Cabral in 1500 to India.

Voyage of Juan de Nueva to the East Indies.

Vasco de Gama's Second Voyage to the East Indies in 1502.

Voyages and Transactions of the Portuguese in India from 1503-7, with the Exploits of Pacheco.

Exploits of the Portuguese, in 1507-10, under Don Francisco de Almeida.

Exploits of Albuquerque from 1510-16.

Account of the Portuguese Transactions in India from 1516-21, under Lopez Soarez.

Transactions and Discoveries of the Portuguese from 1521-42.

Account of the Portuguese Possessions from the Cape of Good Hope to China.

Voyage of Soleyman Bashâ from Suez to India, in his Expedition against the Portuguese at Diu in 1539.

Astley, Vol. 1—continued.

Voyage of Don Stefano de Gama from Goa to Suez in 1540, with Intent to burn the Turkish Gallies, by Juan de Castro.

Description of the Sea of Kozum, commonly called the Arabic Gulf or Red Sea, from Abû'lfeda's Geography.

The Second Siege of Diu, by Mahmud, King of Kambaya in 1545.

The First Voyages of the English to Guinea and the East Indies.

Thomas, J. Second Voyage to Barbary in 1552, by Captain T. Windham.

Voyage to Guinea and Benin in 1553, by Captains T. Windham and A. A. Pinteado.

Lok, Captain J. Second Voyage to Guinea.

Towrson, W. Three Voyages to Guinea, and the Castle Del Mina, in 1555-57.

Voyages to Guinea in 1561-66.

Wren, Walter. Voyage of Captain G. Fenner to the Islands of Cape Verde in 1566.

Stephens, Thomas. Voyage in the Portuguese Fleet to Goa in 1579.

Naval Expeditions and Cruising Voyages against the Spaniards and Portuguese.

Welsh, J. Two Voyages to Benin, beyond Guinea, in 1588 and 1590.

Wright, Edw. Cruising Voyage to the Azores in 1589, by the Earl of Cumberland.

Raleigh, Sir Walter. Fight between the "Revenge" Man-of-War, commanded by Sir R. Grenville, and 15 Armadas of Spain, in 1591.

Flicke, Captain Robert. Cruising Voyage to the Azores in 1591 with a Fleet of London Ships; with an Account of the West India Fleet, expected in Spain the same year, and the number of Ships lost or taken.

Exploits of the English in several Expeditions and Cruising Voyages from 1589-92. Extracted from J. H. van Linschoten's Voyage from Goa to Portugal.

Barker, Edmund. Report of a Voyage to the East Indies in 1591, by Capts. G. Raymond and J. Lancaster.

Voyages of R. Rainolds and T. Dassel to the Rivers of Senega and Gambia, adjoining on Guinea, 1591.

Burrough, Sir John. Cruising Voyage to the Azores in 1592, in order to intercept the East India Caraks.

Two remarkable Sea-fights; one in 1592, wherein two Assogue Ships were taken; the other in 1593, when a large East India Carak was burned.

Unfortunate Voyage of Capt. B. Wood toward the East Indies in 1596.

Astley, Vol. 1—continued.

Davis, Capt. John. Voyage to the East Indies in 1598.

First Voyages of the English to the East Indies, set forth by the Company of Merchants:—

Voyage of Capt. J. Lancaster in 1600.

Voyage of Capt. Sir Henry Middleton in 1604.

Scot, Edm. Account of Java and the First Settlement of the English at Bantam, with a Journal of occurrences there, 1602-5. Abridged.

Voyage of Sir Edward Michelburne to Bantam in 1604.

Keeling, Capt. W. Voyage to Bantam and Banda in 1607, abbreviated.

Voyage of Capt. D. Middleton to Bantam and the Molukkos in 1607.

Coverté, Capt. R. Voyage of Capt. A. Sharpey in 1608.

Jones, Thomas. Voyage of the "Ascension."

Voyage of Capt. R. Rowles to Priaman, in the "Union."

Voyage of Capt. D. Middleton to Java and Banda in 1609.

Middleton, Sir H. Voyage to the Red Sea and Surat in 1610.

Dounton, Lieut.-Gen. N. Journal of, in a Voyage to the Red Sea and Surat in 1610.

Marten, Nath. Voyage of Capt. A. Hippon to the Coast of Koromandel, Bantam, and Siam in 1611.

Floris, P. W., Journal of, in the same Voyage of Capt. Hippon. Translated from the Dutch.

Tatton, J. Voyage of Capt. S. Castleton to Priaman in 1612.

Saris, Capt. J. Voyage to the Red Sea, the Molukkos, and Japan in 1611.

— Occurrences at Bantam and other parts of the East Indies, 1605-9; with an Account of the Marts and Commodities of those parts.

Cocks, R. Relation of what passed at Firando in the General's absence at the Emperor's Court.

— Some Particulars relating to the Affairs of Japan from 1614-20; with the Substance of Two Letters from Mr Sayer, and a Letter from the Emperor of Japan to the Prince of Orange.

Adams, W. Voyage to Japan, with his Adventures and Promotion there.

Voyages to several parts of Africa and the Islands adjacent; with particular Descriptions of the respective Countries and their Inhabitants:—

Nichols, T. Description of the Canary Islands and Madeira, with their remarkable Fruits and Commodities; also a further Account from later Authors.

Astley, Vol. 1—continued.

Cada Mosto, Aluise da. Two Voyages to and along the Coast of Africa as far as Rio Grande, in which the Cape de Verde Islands were discovered, 1455-56.

— Voyage of Capt. Piedro de Cintra to Sierra Leone.

Roberts, Capt. G. Account of a Voyage to the Islands of the Canaries, Cape de Verde, and Barbadoes in 1721.

Description of the Cape de Verde Islands.

VOLUME 2.

Voyages and Travels along the Western Coast of Africa from Cape Blanco to Sierra Leona; containing a Description of the several Countries and their Inhabitants within that Division, more particularly an Account of the Rivers Sanaga and Gambia or Gambia, and of the French and English Settlements:—

Account of the French Settlements between Cape Blanco and Sierra Leona.

Jannequin, Claude. Abstract of a Voyage to Libya, particularly to the Kingdom of Sanaga on the River Niger.

Brue, Sieur André. Voyages and Travels along the Western Coast of Africa on account of the French Commerce.

— Description of the River Sanaga, with an Enquiry whether it be the Niger or a Branch thereof.

— First Voyage up the Sanaga in 1697.

— Second Voyage up the Sanaga to the Kingdom of Galam in 1698.

Differences between the English and French about the Trade of the River Gambia.

Brue, Sieur. Journey from Albreda to Kachao by Land in 1700.

— Voyage to the Isles of Bissao and Bissagos, with his Negotiations in these parts in 1700.

— Attempt for a Discovery of the Lake of Kayor in 1714; with an Account of the Trade carried on from Goree.

— Third Voyage up the Sanaga in 1715 on account of the Gum Trade.

Account of the Country to the North of the Sanaga, where the Gum is gathered, its Inhabitants and Productions.

Campagnon, Sieur. Account of the Discovery of the Kingdom of Bambúk and its Gold Mines in 1716, with a Description of the Country and its Inhabitants.

Account of the Rise and Progress of the English Royal African Company.

A General Description of the River Gambia, with an Account of the European Settlements, particularly the English.

Astley, Vol. 2—continued.

Jobson, Capt. R. Voyage for the Discovery of the River Gambia, and the Golden Trade of Tombûto, in 1620-21.

Letter concerning the Discovery of the Gold Mines in a Voyage up the Gambia.

Stibbs, Capt. Bartholomew. Voyage up the Gambia in 1724, for making Discoveries and Improving the Trade of that River.

Moore, Francis. Travels into the Inland Parts of Africa, containing a Description of the Countries and their Inhabitants for 600 miles up the River Gambia.

The Remarkable Captivity and Deliverance of Job ben Solomon, a Mohammedan Priest of Bûnda, near the Gambia, in 1732, with some Remarks relating to the Kingdom of Fûta.

Of the Trade carried on by Europeans in the river Gambia, particularly by the English.

Two Voyages to Cape de Verde and the Neighbouring Coast of Africa. Translated from the French.

Account of the Jalofs, particularly those Inhabiting towards the Gambia.

Of the Fûli Inhabiting along the Gambia.

Account of the Mandigos.

The Customs and Rites common to the Inhabitants of Bûlumberre or Sierra Leone.

Of the Trees, Fruits, Vegetables, Animals, Insects, Reptiles, Birds, Fish, and Amphibious Animals in this part of Africa.

Voyages and Travels to Guinea and Benin, comprehending the Coast from Sierra Leona to Cape Lope Gonsalvo:—

Villault, Sieur. Abstract of a Voyage to the Coast of Africa and Guinea in 1666.

Phillips, Capt. T. Abstract of a Voyage along the Coast of Guinea to Whidah, the Island of St Thomas, and thence to Barbadoes, in 1693.

Loyer, Godfrey. Abstract of a Voyage to Issini on the Gold Coast in 1701, with a Description of the Country and its Inhabitants.

Atkins, John. Voyage to Guinea, Brazil, and the West Indies, in 1721.

Marchais, Chev. des. Voyage to Guinea and the adjacent Islands in 1725.

Smith, W. Voyage to Guinea in 1726.

Snelgrave, Capt. W. A New Account of some Parts of Guinea, and the Slave Trade, in 1730.

A Description of Guinea, including the Geography, with the Natural and Civil History.

Astley, Vol. 2—continued.

The Malaghetta, Grain or Pepper Coast.

Account of the Inland Countries between Sierra Leona and Rio Sextos, or Sestro.

Of the Ivory Coast.

Gold Coast, its Discovery and Settlements made there by Europeans, with its Geography.

Inland Countries behind the Gold Coast.

Of the Gold Coast Negroes, their Persons, Character, and Dress.

Natural History of the Gold Coast.

VOLUME 3.

Voyages and Travels to Guinea, containing a Description of the Coast from Rio da Volta to Benin:—

The Kingdoms of Koto and Popo.

The Kingdom of Whidah; with an Account of the Natives, their Marriages, Diversions, Diseases and Funerals, Religion, Government, and Natural History.

D'Elbée, Sieur. Voyage to Ardrah, and Travels to the Capital Assem in 1669-70. To which is added an Embassy from the King of Ardrah to Louis XIV.

Voyages and Travels to Benin, containing a Description of that Country, and the Coast as far as Congo:—

An Account of the Kingdom of Benin.

Barbot, J., and J. Brazilhier. Abstract of a Voyage to New Kalabar, Bandi, and Doni Rivers in 1699.

The Coast from Old Kalabar River to Cape Lope Gonsalvo.

Voyages and Travels to Congo and Angola:—

Voyages of Edw. Lopez and And. Battel.

Voyage to Kongo in 1666-67 by Michael Angelo and Denis de Carli, Capuchin Missionaries.

Voyage to Kongo and several other Countries in the South Part of Africa in 1682, by J. Merolla de Sorrento.

Abstract of a Voyage to Kongo River and Kabinda in 1700, by J. Barbot and J. Casseneuve.

A Description of the Kingdoms of Loango, Kongo, Angola, Benguela, and the adjacent Countries, with an Account of the Inhabitants and Natural Productions.

A Description of the Countries along the Eastern Coast of Africa, from the Cape of Good Hope to Cape Guarda Fuy, containing more particularly an Account of the Hottentots and the Empire of Monomotapa.

Kolben. Account of the Country of the Hottentots, and the several Nations inhabiting the same.

Astley, Vol. 3—continued.

Description of the Dutch Possessions at the Cape.

Hamilton, Capt. Alex. Remarks on the Maritime Countries and Islands between the Capes of Good Hope and Guarda Fuy.

Account of the Empire of Monomopata, from De Faria y Sousa.

Voyages and Travels in the Empire of China :—

Nieuhoff, John. Embassy of Peter de Goyer and Jacob de Keyzer from the Dutch East India Company to the Emperor of China in 1655.

Montanus, A. Embassy of J. Van Campen and C. Noble to Sing la mong, Viceroy of Fo Kyen.

Expedition of the Dutch for Recovering Formosa, in conjunction with the Tartars.

Embassy of the Lord van Hoorn to Kang hi, Emperor of China and Eastern Tartary.

Narrative of the Dutch Embassy in 1655, with the Arts used by the Jesuits to defeat it.

The First Attempts of the Dutch to Trade to China, and Settlement at Tay Wan.

Navarette's Travels through China in 1658.

Travels of Five French Jesuits from Ning po fù to Peking in 1687.

Journey of Jean de Fontancy, Jesuit, from Peking Kyang chew, in the Province of Shan si, and thence to Nanking in 1688.

Journey of Joachim Bouvet, Jesuit, from Peking to Kanton, when sent by the Emperor Kang hi into Europe in 1693.

Travels of Dr J. F. Gemelli Careri in China in 1695.

Travels of Everard Isbrand Ides, the Russian Ambassador, in China in 1693.

Travels of Laurence Lange, the Russian Envoy, in China in 1717.

Journey of Anthony Gaubil, Jesuit, from Kanton to Peking in 1722.

Viani, P. Legation of C. A. Mezzabarba, titular Patriarch of Alexandria, from the Pope to the Emperor Kang hi in 1720.

VOLUME 4.

Description of China, containing the Geography, with the Civil and Natural History.

Description of Korea, Eastern Tartary, and Tibet.

Regis, Jean Baptiste, Jesuit. Geographical Observations and History of Korea.

Hamel, H. Travels of Some Dutchmen in Korea, with an Account of the Country

Astley, Vol. 4—continued.

and their Shipwreck on the Island of Quelpaert.

Description of Tartary, subject to China of Tibet, or Tibbet, of the Kingdom of Karazm, of Great Bukhària, of Little Bukhària, or the Kingdom of Kâshgar, and of the Country of Turkestan.

Travels through Tartary, Tibet, and Bukhària, to and from China :—

Travels of John de Plano Carpini, and other Friars, into Tartary in 1246.

Travels of Friar W. de Rubruquis into the Eastern Parts of the World in 1253.

Travels of Marco Polo into Tartary in 1272.

Embassy of Shâh Rokh, son of Tamerlan, and other Princes, to the Emperor of Katay, or China, in 1419. Translated from the Persian.

Voyage and Travels of A. Jenkinson from Russia to Boghâr, or Bokhâra, in 1557; to which are added some Information of others concerning the Road thence to Katay or China.

Travels of Benedict Goëz, Jesuit, from Lahor, in the Mogol's Empire, to China in 1602.

Travels through Tibet, to and from China, by several Missioners.

Gerbillon, J. F., Jesuit. Travels into Western Tartary, by order of the Emperor of China, between 1688 and 1698.

Bates, H. W. Illustrated Travels. See Appendix 3.

Blackwood — Travel, Adventure, and Sport. From *Blackwood's Magazine*. 6 vols. 12°
Edinburgh, v. D.

Vol. 1.—Speke, Capt.: The Discovery of the Victoria N'Yanza [*Maga*, Oct., Nov. 1859.] Oliphant, Laurence: My Home in Palestine [*Maga*, Feb. 1883]. A Sketch in the Tropics, from a Supercargo's Log [*Maga*, Sept. 1843]. Wolseley, Gen. Viscount: Narrative of the Red River Expedition [*Maga*, Dec. 1870-Feb. 1871]. A Ride to Babylon [*Maga*, June 1863]. The King of Tristan d'Acunha, a Forgotten Monarch [*Maga*, Dec. 1818].

Vol. 2.—The North-East Passage: Narrative of Lieut. Palander [*Maga*, March 1880]. Two Nights in Southern Mexico [*Maga*, April 1844]. Macmillan, George A.: A Ride Across the Peloponnese [*Maga*, May 1878]. Shakespear, Capt. Sir Richmond: A Personal Narrative of a Journey from Herat to Orenburg on the Caspian, in 1840 [*Maga*, June 1842]. Wilson, Andrew: The Inland Sea of Japan

Blackwood, Vol. 2—continued.

[*Maga*, Nov. 1861]. Oliphant, Laurence: A Ride to Nicaragua [*Maga*, May 1857]. Up Stream on the Red River [*Maga*, Nov. 1844].

Vol. 3.—Taysen, Frederick: A Reindeer Ride through Lapland [*Maga*, Aug. 1880]. Wilson, Andrew: The Valley of the Shadow of Death [*Maga*, Nov. 1874]. Osborn, Admiral Sherrard: A Cruise up the Yangtze in 1858-59 [*Maga*, June 1861]. Scott, G. B.: Among the Afghans, a Surveyor's Narrative [*Maga*, Nov. 1879]. The Americans and the Aborigines: Scenes in the Short War, from the German of Charles Sealsfield [*Maga*, May-July 1846], &c.

Vol. 4 [No. 7].—Albert Smith's Ascent of Mont Blanc [*Maga*, Jan. 1852]. Surré, Herbert: Summer Sport in Nova Zemla [*Maga*, Sept. 1883]. A Ride to Magnesia [*Maga*, Feb.-March 1847]. Hamley, Colonel Charles: A Land—the Baltic in 1854 [*Maga*, June 1855].

Vol. 5.—Crosse, Landor R.: The Destruction of Szegelin [*Maga*, June 1879]. Smith, Lieut.-Col. H.: Reminiscences of a Ross-shire Forest [*Maga*, Aug. 1883 and Feb. 1884]. Wilson, Andrew: A Run through Kathiawar [*Maga*, Aug., Oct., and Nov. 1876], &c.

Vol. 6.—Clerk, Capt. Claud: Shiraz to Bushire [*Maga*, September 1862]. Oliphant, Mrs.: Life in an Island [*Maga*, Jan. 1865]. A Recent Ride to Herat [*Maga*, Aug. 1885]. Swire, H.: In Search of the Eira [*Maga*, Nov. 1882]. Adventures in Louisiana [*Maga*, July-Aug. 1843]. Wilson, Andrew: Kashmir [*Maga*, April-May, 1875]. Oliphant, Laurence: Travels in Circassia [*Maga*, June-July, 1856].

Burney, Capt. James. Chronological History of the Discoveries in the South Sea or Pacific Ocean. 5 vols. *Maps and plates.* 4° 1803-17

CONTENTS.

VOLUME I.

Commencing with an Account of the Earliest Discovery of that Sea by Europeans, and terminating with the Voyage of Sir Francis Drake. 1579:—

A Brief Account of the Discoveries made in the South Sea, previous to the Voyage of Magalhães. Columbus, the Cabots, Americus Vesputius, Juan de Soils.

Magalhães, F. de. Voyage, 1517-21.

Burney, Vol. 1—continued.

Sequel of the Voyage after the Death of Magalhães, 1521-22.

Progress of Discovery on the Western Coast of America, 1522-24. Hernandez Cortez, Pizarro, Gomara. Attempt to Discover a Strait near the Isthmus of Darien.

Loyasa, Garcia Jofre de. Voyage from Spain to the Moluccas, 1525-27.

Discovery of the North Coast of Papua, by the Portuguese.

Saavedra, Alvaro de. Voyage from New Spain to the Moluccas, 1527-29.

Expeditions between 1526 and 1833. Discoveries on the Western Coast of America. Discovery of California, 1533. S. Cabot, Villegagnon, Mendoza, Grijalva.

Alcazova, Simon de. Expedition to the South from Peru, 1534-35.

Cortes, Marquis del Valle. Sails to California, 1536.

Grijalva, H. de, and Alvarado. Voyage from Peru to the Moluccas, 1537.

Camargo, Alonso de. Voyage from Spain to Peru, 1539.

Niza, Marcos de. Journey to Cevola, 1539.

Ulloa, F. de. Voyage, and Discovery that California was part of the Continent. 1539-40.

Alarcon, Hernando de. Voyage to the North of Mexico, 1540.

Vasquez de Cornado, F. Expedition to the North of Mexico, 1540.

Cabrillo, J. Rodrigues. Voyage to the North of California, 1542.

Villalobos, Ruy Lopez de. Voyage from New Spain to Mindanao, Las Philippines, and the Moluccas, 1542-45.

Ladrilleros, Juan. Voyage from Valdivia to the Strait of Magalhães 1557-58.

Lopez de Legaspi, Miguel. Expedition from New Spain to the Philippine Islands, 1564-65.

Of the Islands discovered near the Continent of America in the Pacific Ocean.

Mendana, Alvaro de. Discovery of the Salomon Islands, 1567.

Oxnam, John. Enterprise in the South Sea, 1575.

Reports concerning a Discovery of a Southern Continent.

Drake, Sir Francis. Voyage Round the World, 1577-80.

VOLUME 2.

From 1579 to 1620:—

Sarmiento de Gamboa, Pedro. Voyage from Peru to the Strait of Magalhães, and thence to Europe, 1579-86.

— Expedition to Fortify the Strait of Magalhães.

Burney, Vol. 2—continued.

- Fenton, Edward, and Luke Ward. Voyage, 1582.
- Gualle, or Gali, F. Navigation from New Spain to the Philippines, and from Macaoto New Spain, 1582-84.
- Withrington, Rt., and Chr. Lister. Voyage from England, intended for the South Sea [to Brazil], 1586.
- Cavendish, Thomas. Voyage Round the World, 1586-93.
- Merick, Andrew. Voyage to the Strait of Maghalhanes, 1589-90.
- Cavendish, Thos. Second Voyage. Brief Review of Various Reports concerning the Discovery of a North-West Passage to the Pacific Ocean.
- Urdaneta, Andres de. Report of a Discovery, 1554.
- Ladrillero, Martin Chack, Maldonado. Declarations, 1574, '79, and '88.
- Lancaster, Capt. James. Postscript to his Letter, 1600.
- Fuca, Juan de. Voyage from New Spain, for the Discovery of the Strait of Anian.
- Lok, Michael. Observations on Account of Juan de Fuca.
- Reports of Islands Fontacias.
- Hawkins, Sir Richard. Voyage to the South Sea, 1593-94.
- Mendana, Alvaro de. Second Voyage, 1595-96.
- Vizcaino, Sebastian. Expedition to California, 1596.
- Mahu, Jacob, and Simon de Cordes. Voyage of Five Ships of Rotterdam to the South Seas, 1598-1600.
- Van Noort, Olivier. Voyage Round the World, 1598-1601.
- Vizcaino, Seb. Voyage to Examine the Western Coast of California, and the Continuation of the Coast Northward, 1602-3.
- Morga, Ant. de. Description of the Passage from New Spain to the Philippines, and the return from thence to New Spain, 1609.
- Of the Islands Rica de Ora and Rica de Plata.
- Quiros, Pedro Fern. de, Preliminary to the Discoveries of.
- Voyage from Peru to Terra Australis, 1605-7.
- Spillbergen, Admiral Joris. Voyage Round the World, 1614-16.
- Le Maire, J., and W. C. Schouten. Voyage Round the World, 1615-17.
- Hertoge, Theodoric. The Great Terra Australis Discovered, 1616.
- Nodal, B. Garcia de, and Gonçalo de. Expedition to Examine Strait Le Maire, 1618-19.
- Torres, Luis Vaez de. Relation concerning the Discoveries of Quiros, 1607.

Burney, Vol. 2—continued.

Quiros, P. F. de. Information collected from the Natives of Islands in the South Sea, 1606.

VOLUME 3.

From 1620 to 1688:—

- L'Heremite, Adm. Jacob. Voyage of the Nassau Fleet to the South Sea, and to the East Indies, 1623-26.
- Of the Early Intercourse of Europeans with China, and their Settlements on the Island Formosa, and various other events to 1638.
- Kwast, Capt. Matthys. Voyage to the Sea East of Japan, 1639.
- Tasman, Capt. A. J. Voyage from Batavia for making Discoveries of the Unknown South Land, 1642-43.
- Brouwer, Hendrick. Expedition to Chili, 1643.
- Vries, M. G. de, and H. C. Schaep. Voyage of the Ships "Kastrikom" and "Breskens" to the North of Japan, 1643.
- Tasman, Captain. Second Voyage of Discovery, 1644.
- Fonte, Bartholomew de, Doubtful Relation of a Voyage by, 1640.
- Brief Narrative of the First Entrance of the Russians into the Sea East of Asia, 1648.
- Hamel, H. Narrative of the Wreck of a Dutch Ship on the Island Quelpaert, and the Captivity of her Crew in the Korea, with a Description of the Kingdom of Korea, 1653-66.
- Western Navigation from Europe to the East Indies.
- The Island Formosa taken from the Hollanders, 1662.
- Early Instance of the Use of Time-keepers at Sea, 1663.
- Of Islands marked in the Chart with the name Santa Tecla.
- Follada, J. Baptiste de la. Voyage from the Moluccas to Europe, 1667.
- Commencement of Missionary Undertakings to the Islands in the South Sea, and Settlements of the Ladrone Islands, by the Spaniards, 1662-95.
- Narborough, Capt. John. Voyage to Patagonia and Chile, 1669-71.
- Trading Voyages from Europe to the South Sea, by Strait Le Maire, 1671-72.
- Attempt by the English East India Company to re-establish their Trade with Japan, 1673.
- Peche, Thomas. Voyage to the Molucca and Philippine Islands, and in Search of the Strait of Anian, 1672.
- Roché, Ant. de la. Voyage from Hamburgh to the South Sea, 1674-75.
- Discoveries made by the Japanese to the North of Japan, 1684-85.

Burney, Vol. 3—continued.

- Attempts of the Portuguese to Renew their Trade with Japan, 1685.
 The name Carolinas given to Islands Southward of the Marianas, 1686.
 First Mission of the French Jesuits to China, 1687.
Islas de 1688. Island Donna Maria de Lajara.
 Memoir Explanatory of a Chart of the Coast of China, and the Sea Eastward, from the River of Canton to the Southern Islands of Japan.

VOLUME 4.

- From 1688 to 1723, including a History of the Buccaneers of America :—
 Considerations on the Rights Acquired by the Discovery of Unknown Lands, and on the Claims advanced by the Spaniards.
 Review of the Dominion of the Spaniards in Hayti or Hispaniola, 1492-1519.
 Ships of Different European Nations frequent the West Indies. Opposition Experienced by them from the Spaniards.
 Hunting of Cattle in Hispaniola. 1518-86.
 Iniquitous Settlement of the Island Saint Christopher by the English and French.
 Tortuga seized by the Hunters, 1625-30.
 Origin of the name Buccaneer; the name *Filibustier*. Customs Attributed to the Buccaneers.
 Increase of English and French in the West Indies, 1630-33. Tortuga Surprised by the Spaniards, 1638.
 Mansvelt attempts to Form an Independent Buccaneer Establishment, 1664.
 Morgan succeeds Mansvelt as Chief of the Buccaneers, 1665.
 Treaty of America, 1670.
 Expedition of the Buccaneers against Panama, 1670.
 Exquemelin's History of the American Sea Rovers.
 Peche, Thomas. Voyage, 1673.
 La Sound attempts to Cross the Isthmus of America, 1675.
 De Vea, Ant. Voyage to the Strait of Magalhanes, 1676.
 Various Adventures of the Buccaneers in the West Indies, to 1679.
 Meeting of Buccaneers at the Samballas, and Golden Island, 1680.
 Account of the Mosquito Indians.
 Journey of the Buccaneers across the Isthmus of America, 1680.
 First Buccaneer Expedition to the South Sea, 1680-82.
 Disputes between the French Government and their West India Colonies, 1680.

Burney, Vol. 4—continued.

- Morgan, Sir Henry, becomes Deputy Governor of Jamaica, 1680.
 Van Horn, Granmont, and De Graaf, go against La Vera Cruz, 1683.
 Circumstances which preceded the Second Irruption of the Buccaneers into the South Sea.
 Cook, John, Buccaneers under, Sail from Virginia, stop at the Cape de Verde Islands, Sierra Leone, Pepsys' Island, Juan Fernandez, the Galapagos Islands, thence to the Coast of New Spain, 1683-1684.
 Davis, Edw. On the Coast of New Spain and Peru, the Cocos and Galapagos Islands, 1684-85.
 — Third Visit to the Galapagos, sailing Southward discovers an Island, arrives in the West Indies, 1687-88.
 Swan and Townley's Adventures on the Coast of New Spain, until their Separation, 1685.
 Swan, Captain, and J. Reed. The "Cygnet" and her Crew on the Coast of Nueva Galicia, and at the Tres Marias Islands; Passage across the Pacific Ocean, at the Ladrones, Mindanao, Ponghou Isles, Five Islands, Philippines, Celebes, and Timor, on the Coast of New Holland; end of the "Cygnet," 1686-88.
 French Buccaneers under François Grognet and Le Picard, to the Death of Grognet, 1685-87.
 Retreat of the French Buccaneers across New Spain to the West Indies. All the Buccaneers quit the South Sea, 1687-90.
 Pointis, M. de. Siege and Plunder of the City of Carthagea on the Terra Firma, by an Armament from France, in Conjunction with the Filibustiers of Saint Domingo, 1686-97.
 Second Plunder of Carthagea. Peace of Ryswick, 1697. Entire Suppression of the Buccaneers and Filibustiers, 1697-1722.
 Strong, Capt. John. Voyage to the Coast of Chili, 1689-91.
 Gennes, M. de. Voyage to the Strait of Magalhanes, 1695-97.
 Careri, Gemelli. Passage from Manilla to New Spain, 1697.
 Of the Expeditions of the Spaniards in California, to their First Establishment in 1697.
 Otondo, Don Isidro. Expedition, 1683-85.
 Salvatierra goes to California, 1697.
 Kino, and Salvatierra, P. P., Doubt concerning the Junction of California with the Continent verified by.

Burney, Vol. 4—continued.

The Company of Scotland Trading to Africa and the Indies. History of the Colony formed by them at Darien, 1695-1706.

Beauchesne Gouin, M. de. Voyage to the South Sea, 1698-1701.

Halley, Edmund. Voyage to the South Atlantic Ocean, 1698-1700.

Dampier, Capt. William. Voyages to New Holland, New Guinea, and the South Sea, 1690-1705.

Funnel, William. Voyage from the Coast of New Spain to the East Indies.

Voyages of the Dutch for the Farther Discovery of New Holland and New Guinea, 1705-6.

Navigations of the French to the South Sea, 1703-8.

Rogers, Capt. Woodes. Voyage Round the World, 1708-11.

Voyages of the French to the South Sea, 1709-21.

Frezier, M. Voyage to the South Sea, 1712-14.

Barbinais, L. G. de la. Voyage to the South Sea, 1714-18.

The Asiento Contract, 1713.

The English South Sea Company, 1711.

Welbe, John. Plan for a Voyage of Discovery of the Terra Australis, 1713.

Clipperton, Capt. John, and Capt. G. Shelvoeke. Voyage to the South Sea, 1718-20.

Koggewein, Jacob. Voyage Round the World, 1721-22.

VOLUME 5.

To 1764:—

The Carolinas, or New Phillippine Islands. Clain, P. Paul. Letter from Manila, 1697.

Sidoti, J. Baptiste. Mission to Japan, 1709.

Somera, Josef. Voyage to the Palaos, or Pelew Islands, 1710.

Egui, Bernard de. Islands Discovered, 1712.

Cantova, P. Juan Ant. Letter containing a Description of the Carolinas Islands, 1722.

Bouvet, Lozier. Voyage in 1738-39 to Search for Lands in the Southern Atlantic Ocean.

Anson, Comm. George. Voyage Round the World, 1739-43.

Cheap, Captain David. Wreck of the British Frigate the "Wager," and the Subsequent Proceedings and Adventures of Capt. Cheap and his Ship's Company, 1741-42.

Missionary Voyage to Patagonia, 1745-46.

Burney, Vol. 5—continued.

Brignon, M. le Hen. Voyage of the French ship "Le Condé" to Chili and Peru, 1747.

Guyot, Duclou P. N. Journal of a Voyage of the Spanish ship "Leon" to Chili and Peru, and her Return to Europe, 1753-56.

Bougainville, M. de. Voyage to the Malouines, or Falkland Islands, 1763-66.

Of Islands Marked in the Charts of the Pacific Ocean, and in the Tables of Situations, concerning which no other Notices are Found.

Gualle, F. de, Mistranslation of his Navigation to New Spain by Linschoten.

Maldonado, L. Ferrar. Manuscript Relation of a Voyage to the Strait of Anian.

Burney, Capt. James. A Chronological History of North-Eastern Voyages of Discovery and of the Early Eastern Navigations of the Russians. *Maps.* 8° 1819

Callander, J. Terra Australis Cognita; or, Voyages to the Terra Australis or Southern Hemisphere, during the Sixteenth, Seventeenth, and Eighteenth Centuries. Containing an Account of the Manners of the People and the Productions of the Countries hitherto found in the Southern Latitudes; the advantages that may result from further discoveries of this great Continent, and the methods of establishing Colonies there, to the advantage of Great Britain. 3 vols. *Maps.* 8° *Edinburgh,* 1766-68

CONTENTS.

VOLUME I.

Americo Vesputio's Voyages to Magellanica, 1501.—Americo's Fourth Voyage, in 1503.—Binot Paulmier De Goneville to Australasia.—Ferdinand Magellan to Magellanica and Polynesia.—Carjaval and Ladrilleros to Magellanica.—Garcia de Loaisa to Polynesia, &c.—Alvar De Saavedra to Polynesia and Australasia.—Diego Hurtado to Polynesia.—Simon De Alcazova to Magellanica.—Francisco De Ulloa to the North-West of California.—Alphonso De Camargo to Magellanica.—Juan Gaetan and Bertrand della Torre to Polynesia.—Villegagnon to South America.—Alvar De Mendoza to Polynesia.—Sir Francis Drake to Magellanica and Polynesia.—Nuno Da Silva to Magellanica.—John Winter to Magellanica.—Lopez Vaz's Account of Drake's Voyage to Magellanica.—Pedro Sarmiento to Magellanica.—Fenton's Voyage to Magellanica.—Francisco De Gualle

Callander, Vol. 1—continued.

to Polynesia.—Sir Thomas Cavendish to Magellanica for the second time.

VOLUME 2.

Sir Richard Hawkins to Magellanica, in 1593.—Fernand de Quiros to Polynesia and Australasia.—George Spilberg to Magellanica and Polynesia.—James Le Maire and William Schouten to Magellanica, Polynesia, and Australasia.—Garcia De Nodal to Magellanica.—Account of the Dutch Navigations to the Terris Australis, from 1616 to the end of the 17th century.—Jacques Le Hermite to Polynesia and Australasia.—Francis Pelsart to Australasia.—Gerard Pool to Australasia.—Abel Tasman to Australasia.—Henry Brewer to Magellanica.—A Dutch Frigate to the Isle of Tristan d'Acunha, in 1643.—Vink to Australasia.—Sir John Narborough to Magellanica, in 1670.—Keys to Australasia, in 1678.—Bartholemew Sharp to Magellanica, in 1680.—Cowley to Magellanica and Polynesia, in 1683.—William Dampier to Magellanica and Polynesia.—Lionel Wafer to Magellanica.

VOLUME 3.

De Gennes to Magellanica.—Vlaming to the East Indies by the Cape of Good Hope.—History of the New Philippine Islands.—Antony Cantova to the Caroline Islands.—Manners and Customs of the Inhabitants of the Marion or Ladrone Islands.—Beauchesne Gouin to Magellanica.—Dampier's last Voyage Round the World.—Funnell's Voyage Round the World.—Fouquet and Peree to the South Seas.—Captain Woodes Rogers's famous Voyage Round the World.—Louis Feuillée to the South Seas.—Monsieur Frezier's curious and useful Journal of his Voyage to Magellanica.—La Barbinais's Voyage Round the World.—Clipperton's Voyage to the South Seas and East Indies.—Shelvocke's Voyage Round the World.—Commodore Roggewein's Voyage Round the World, with a full Account of the Dutch Settlements in India.—Lozier Bouvet to Magellanica.—Commodore Anson's Voyage Round the World.—The Hon. George Murray, Esq., his Account of the Separation of the ships "Severn" and "Pearl" from Anson's Squadron.—Don Antonio Ulloa to the South Seas.—Hen Brignon to Magellanica.—Commodore Byron to the South Seas.—Of the Method of Forming Colonies in the Terra Australis, and the advantages that may be expected to result to Great Britain from such Establishments in that Hemisphere.

Churchill, A. and J. Collection of Voyages and Travels: some now first Printed from Original Manuscripts; others Translated out of Foreign Languages, and now first Published in English; to which are added some few that have formerly appeared in English, but do now for their Excellency and Scarceness deserve to be Reprinted; with a General Preface, giving an Account of the Progress of Navigation, from its Beginning to the Perfection it is now in. Also a Collection compiled from the Curious and Valuable Library of the late Earl of Oxford [the Harleian Collection]. 8 vols. *Maps and plates.* Folio 1707-47

CONTENTS.

VOLUME I.

- Navarette, D. F. Account of the Empire of China, Historical, Political, Moral, and Religious.
- Baumgarten, M. Travels through Egypt, Arabia, Palestine, and Syria; with the Author's Life.
- Brawern, H., and E. Herckemann. Voyage to the Kingdom of Chili in America.
- Candidius, G. Account of the Island of Formosa in the East Indies.
- Japan. Curious Remarks on the Empire of Japan. From the High-Dutch.
- Monck, Capt. J. Account of a most Dangerous Voyage to Hudson's Straits, in order to Discover a Passage that way to the West Indies; with a Description of Old and New Greenland.
- Beauplan, Sieur de. Description of Ukraine, with the Customs, Manner of Living, and of Managing the Wars of those People.
- Angelo, M., and D. Carl. Curious and Exact Account of a Voyage to Congo in 1666-67.
- Merolla da Sorrento, Jerom. Voyage to Congo and several other Countries in the Southern Africk.
- Roe, Sir Thomas. Journal of his Voyage to the East Indies, and Observations there during his Residence at the Mogul's Court, as Ambassador from England.

VOLUME 2.

- Nieuhoff, J. Voyages and Travels into Brazil, and the best parts of the East Indies.
- Smith, Capt. J. True Travels and Adventures in Europe, Asia, Africa, and America, from 1592 to 1629.
- Greenland and Spitzbergen. Two Journals: The First kept by Seven Sailors, in the Isle of S. Maurice in Greenland, in 1633-4, who passed the winter, and all died in the Island: The Second, kept by Seven other Sailors, who in 1633-4 wintered at Spitzbergen.

Churchill, Vol. 2—continued.

Spitzbergen. A True and Short Account of Forty-two Persons who Perished by Shipwreck near Spitzbergen in 1646.

Peyrere, La. Account of Iceland, sent to M. de la Mothe de Vayer.

— Account of Greenland.

James, Capt. T. Strange and Dangerous Voyage in his intended Discovery of the North-West Passage into the South-Sea, in 1631-32; with curious Observations.

Backhoff, F. Iskowitz, Muscovite Envoy. Voyage into China.

Wagner, Z. Voyage through a great part of the World into China.

Columbus, Christopher. Life, and the History of his Discovery of the West Indies, by his son D. F. Columbus.

Greaves, John. Pyramidographia; or, A Description of the Pyramids of Egypt.

— Discourse of the Roman Foot and Denarius, from whence, as from Two Principles, the Measures and Weights used by the Ancients may be deduced.

Borri, R. F. Chr. Account of Cochinchina, in two Parts.

VOLUME 3.

Ovalle, Alonso de. Historical Relation of the Kingdom of Chili.

Monson, Sir William. Naval Tracts. Treating of all the Actions of the English by Sea, under Queen Elizabeth and King James I.; the Office of High Admiral and his Inferior Officers; Discoveries and Enterprises of the Spaniards and Portugueses; Projects and Stratagems; and of Fish and Fishery.

Baldrus, Philip. A True and Exact Description of the most Celebrated East-India Coast of Malabar and Coromandel, and of the Island Ceylon, with all the adjacent Countries.

VOLUME 4.

Careri, J. F. Gemelli. Voyage Round the World, containing the most Remarkable Things in Turkey, Persia, India, China, the Philippine Islands, and New Spain.

Corea. An Account of the Shipwreck of a Dutch Vessel on the Coast of the Isle of Quelpaert, together with the Description of the Kingdom of Corea.

Sepp, F. F. Ant., and Ant. Behme. Account of a Voyage from Spain to Paraguarua.

Salomon. A Fragment concerning the Discovery of the Islands of Salomon.

Techo, F. Nich. del. History of the Provinces of Paraguay, Tucuman, Rio de la Plata, Parana, Guairu, and Urvaica,

Churchill, Vol. 4—continued.

and something of the Kingdom of Chile, in South America.

Pelham's Preservation of Eight Men in Greenland, nine months and twelve days.

Merin's Journey to the Mines in Hungary.

Ten Rhyne's Account of the Cape of Good Hope and the Hottentotes, the Barbarous Natives of that Country.

Boland's Observations on the Straights of Gibraltar and the Tides and Currents.

VOLUME 5.

Barbot, J. Description of the Coasts of North and South Guinea and of Ethiopia Inferior, vulgarly Angola, being a New and Accurate Account of the Western Maritime Countries of Africa; with a New Relation of the Province of Guiana, and of the Rivers of Amazons and Oronoque in South America; and an Account of the First Discoveries of America in the 14th Century. From Herrera's History of the West Indies.

Rolamb, Nicholas. Relation of a Journey to Constantinople.

VOLUME 6.

Baron, S. Description of the Kingdom of Tonqueen.

Careri, J. G. Travels through Europe.

Norwood, Col. Voyage to Virginia.

Phillips, Capt. Journal of his Voyage from England to Cape Mounseradoe in Africa, and along the Coast of Guiney to Whidaw, the Island of St Thomas, and so forward to Barbadoes.

Gatonbe, J. Voyage into the North-West Passage by Sir George Lancaster and others.

Everard, Rob. Relation of Three Years' Sufferings upon the Coast of Assada, near Madagascar, in a Voyage to India.

Mosquito. A Familiar Description of the Mosquito Kingdom in America, with a Relation of their Strange Customs, Religion, Wars, &c.

Lord, Rev. H. Discovery of Two Foreign Sects in the East Indies, viz., the Sect of the Banians, the Ancient Natives of India; and the Sect of the Persees, the Ancient Inhabitants of Persia, with the Religion and Manners of each Sect.

May, C. Account of the Wonderful Preservation of the Ship "Terra Nova" of London, Homeward Bound from Virginia.

Mocha. Account of the King of Mocha, and of his Country.

Bombay. Some Reasons for the Unhealthiness of the Island of Bombay.

Skippon, Sir Philip. Journey through Part of the Low Countries, Germany, Italy, and France.

Churchill—continued.

VOLUME 7.

- Osborne, T. Introductory Discourse concerning Geography, Navigation, Government, Commerce, Religion, Travel, and a Geographical Description of Europe.
- Gonzales, Manuel. Voyage to Great Britain, containing an Historical, Geographical, Topographical, Political, and Ecclesiastical Account of England and Scotland.
- Story, John. Travels through Sweden, with a Brief Description of all its Provinces.
- Muscovy. A Description of Muscovy, containing its Ancient and Modern State, Situation, Extent, Latitude, &c.
- Overbury, Sir Thomas. Observations in his Travels upon the State of the Seventeen Provinces, as they stood A.D. 1609.
- France and Italy, a Tour in, made by an English Gentleman, 1675.
- Davis, William. A True Relation of the Travels and Captivity of, under the Duke of Florence, wherein is truly set down the Manner of his Taking, Time of Slavery, and the Means of Delivery, after Eight Years and Ten Months' Captivity in the Gallies; with a Description of Civita Vecchia, Algier, Tunis, Leghorn, Naples, the River of Amazons, the Islands of Malta and Cyprus.
- Ussher, Abp. J. Geographical and Historical Disquisition touching the Asia properly so called, the Lydian Asia (which is the Asia mentioned in the New Testament), the Proconsular Asia, and the Asian Diocese.
- Turkey. A General Account of the Turkish Empire.
- Blount, Henry. Voyage into the Levant.
- Daulphinois, Nicholas N., Lord of Arfeuile. Navigations, Peregrinations, and Voyages made into Turkey.
- Cartwright, John. The Preacher's Travels to the Confines of the East Indies, through the Great Countries of Syria, Mesopotamia, Armenia, Media, Hyrcania, and Parthia, with the Author's Return by the way of Persia, Susiana, Assyria, Chaldea, and Arabia; with a Survey of the Kingdom of Persia, a Relation of Sir A. Sherley's Entertainment, and a Description of a Port in the Persian Gulf.
- Biddulph, W. Travels of Four Englishmen, and a Preacher, into Africa, Asia, Troy, Bythinia, Thracia, the Black Sea, Syria, Cilicia, Persidia, Mesopotamia, Damascus, Canaan, Galilee, Samaria, Judea, Palestina, Jerusalem, Jericho, and the Red Sea, in 1600 and 1611.

Churchill, Vol. 7—continued.

Dandini, Father Jerom. Voyage to Mount Libanus, wherein is an Account of the Customs and Manners of the Turks; also a Description of Candia, Nicosia, Tripoli, &c.

VOLUME 8.

- Baudier, M. History of the Court of the King of China.
- Bernardine of Escalanta. Account of the Empire of China, with a Discourse of the Navigation which the Portuguese do make to the Realms and Provinces of the East Parts of the World. Translated by Frampton.
- Sa, Pedro de. Description of Siam.
- Siam. A Full and True Relation of the Great and Wonderful Revolution in the Kingdom of Siam, in the East Indies; also an Account of the Expulsion of all the Jesuits, &c., of the French Nation out of that Kingdom.
- Bernier, F. Voyage to Surat, containing the History of the late Revolution of the Empire of the Great Mogul, with a Letter to Lord Colbert touching the Extent of Indostan, and a Description of Delhi and Agra; together with the Emperor's Voyage to Kachemire in 1644, commonly called the Paradise of the Indies.
- Covert, Capt. Rob. True and almost Incredible Report of an Englishman, that (being cast away in Cambaya, the farthest part of the East Indies) Travelled by Land through many Unknown Kingdoms and Great Cities; with a Description of all those Kingdoms, Cities, and Peoples, and a Discovery of the Great Mogul; to which is prefixed an Account of India Proper.
- Bruton, W. News from the East Indies; or, A Voyage to Bengalla, one of the Greatest Kingdoms under the Great Mogul, with the State and Magnificence of the Court of Malcandy, kept by the Nabob, or Vice-King, under the aforesaid Monarch; also their Detestable Religion, Wicked Sacrifices, and Impious Customs.
- East Indies. A True Relation of the Unjust, Cruel, and Barbarous Proceedings against the English, at Amboyna, in the East Indies, by the Netherlandish Governor and Council there.
- A True Declaration of the News that came out of the East Indies, concerning a Conspiracy discovered in the Island of Amboyna, and the Punishment following thereon, in 1624.
- An Answer unto the Dutch Pamphlet, made in Defence of the Unjust and Barbarous Proceedings against the English at Amboyna by the Hollanders there.

Churchill, Vol. 8—continued.

East Indies. A Remonstrance of the Directors of the Netherlands East India Company, in Defence, touching the Bloody Proceeding against English Merchants, executed at Amboyna; with the Acts of the Process, and Reply of the English East India Company.

Galvano, Ant. Discoveries of the World, from their first Original unto 1555. Corrected, Quoted, and Published in English by R. Hakluyt.

East Indies. Description of a Voyage made by certain Ships of Holland into the East Indies, with their Adventures and Successes, in 1595-97; to which is added the Sea Journal of the Hollanders into Java, &c.

Drake, Sir Francis. The World Encompassed: Collected out of the Notes of Mr Francis Fletcher, and Compared with Divers other Notes of others that went in the same Voyage.

Knight, Francis. Relation of Seven Years' Slavery under the Turks of Algier, suffered by an English Captive Merchant; with a Description of Algier.

Dunton, John. True Journal of the Sallice Fleet, with the Proceedings of the Voyage.

P'helps, Thomas. True Account of the Captivity of, at Machiness, in Barbary, in 1684-85.

Guinea. A True Relation of the Inhuman and Barbarous Murders of Negroes or Moors, committed on Three Englishmen in Old Calabar in Guiney.

Pigafetta, Philippo. Report of the Kingdom of Congo, a Region in Africa, and of the Countries that border round about the same, drawn out of the Writings of Odoardo Lopez.

Froger. Relation of a Voyage made in 1695-97, on the Coasts of Africa, by a Squadron of French Men-of-War, under the Command of M. de Gennes.

Le Maire, Sieur. Voyages of, to the Canary Islands, Cape Verde, Senegal, and Gambia.

Boothby, Richard. A Brief Discovery or Description of the most Famous Island of Madagascar, or St Laurence, in Asia, near unto the East Indies.

Castle, W. A Short Discovery of the Coast and Continent of America, from the Equinoctial Northward, and of the Adjacent Isles; with Sir Benj. Rudger's Speech, Jan. 1644, concerning America.

King Charles I.: Commission for the Well-governing of our People Inhabiting in Newfoundland, or Trafficking in Bays, Creeks, or Fresh Rivers there.

Geare, Allen. Ebenezer; or, A Monument of Thankfulness, being a True

Churchill, Vol. 8—continued.

Account of the Preservation of Nine Men in a Small Boat, Inclosed within Islands of Ice, about Seventy Leagues from Land, and Continued in Distress Twenty-eight Days; with Considerations of the Trade of Newfoundland.

Nova Francia; or, The Description of that part of New France, which is one Continent with Virginia, Described in the Voyages made by MM. de Monto, du Pont-Gravé, and de Poutrincourt, into La Cadia, lying to the South-West of Cape Breton.

Warren, George. Description of Surinam, upon the Continent of Guiana, in America.

Clarke, E. D. Travels in Various Countries of Europe, Asia, and Africa. 5 vols. *Maps and plates.* 4°

Part 1. Russia, Tartary, and Turkey. 1810

Part 2. Sect. 1-3. Greece, Egypt, and the Holy Land. 1812-16

Part 3. Sect. 1. Scandinavia. 1819

— The same. 11 vols. *Portraits, maps, and woodcuts.* 8° 1816-24

Vols. 1 and 2. Russia, Tartary, and Turkey.

Vols. 3-8. Greece, Egypt, and the Holy Land, with a Journey from Constantinople to Vienna, and an Account of the Gold Mines of Transylvania and Hungary.

Vols. 9-11. Scandinavia.

— Travels in Various Countries of Scandinavia, including Denmark, Sweden, Norway, Lapland, and Finland. 2 vols. *Maps and plates.* 4° 1838

Dalrymple, A. Historical Collection of the several Voyages and Discoveries in the South Pacific Ocean. 2 vols. in 1. *Maps.* 4° 1770-71

CONTENTS.

VOLUME I.

Being chiefly a Literal Translation from the Spanish Writers:—

Account of some Natural Curiosities at Sooloo.

Enquiry into the Formation of Islands.

Of the Salomon Islands.

Magalhane's Voyage, 1520.

Grijalva, Ferdinand, and Alvarado's Voyage, 1537.

Spanish Discoveries before 1595.

Fernandez, Juan. Voyage, 1576.

Mendana de Neyra, Alvaro. Voyage, 1595.

Quiros, P. F. de. Voyage, 1606, with a Relation of a Memorial presented to His Majesty, about the Discovery of the Southern Continent.

Dalrymple, Pacific, Vol. 1—*continued*.
Figueroa, Christoval Suarez. Additions
 and Elucidations to the Voyage of A.
 Mendano de Neyra, 1595.

VOLUME 2.

Containing the Dutch Voyages:—
 Le Mair, James, and W. Schouten. Voy-
 age, 1616.
 Tasman, A. J. Voyage, 1642-43.
 Roggewein, Jacob. Voyage, 1722.
 Conduct of the Discoverers in the Tracks
 they made choice of.
 Investigation of what may be farther ex-
 pected in the South Sea.
 Vocabulary of Languages in some of the
 Islands visited by Le Maire and Schou-
 ten.

Dalrymple, A. Tracts, from 1764 to
 1808. 3 vols. 8°

CONTENTS.

VOLUME 1.

An Account of the Discoveries made in
 the South Pacific Ocean previous to
 1764. *Map and plates* 1767
 A General View of the East India Company,
 1769, with some Observations on the
 Present State of their Affairs. 1772
 A Paper concerning the General Govern-
 ment of India. 1773
 The Rights of the East India Company. 1773
 An Account of what has passed between
 the India Directors and A. Dalrymple;
 intended as an Introduction to a Plan
 for Extending the Commerce of this
 Kingdom by an Establishment at Balam-
 bangan. 1769
 A Plan for Extending the Commerce of
 this Kingdom, and of the East India
 Company. *Map* 1769
 A Letter to the Proprietors of East India
 Stock concerning the proposed Super-
 visors. 1769
 Considerations on a Pamphlet entitled
 "Thoughts on our Acquisitions in the
 East Indies, particularly respecting
 Bengal." 1772
 A Full and Clear Proof that the Spaniards
 can have no Claim to Balambangan. 1774
 Considerations on the Present State of
 Affairs between England and America. 1778
 Considerations on the East India Bill now
 depending in Parliament. 1779
 State of the East India Company. 1780
 Heads of an Agreement between Parlia-
 ment and the East India Company. 1780
 Reflections on the Present State of the
 East India Company. 1783
 A Short Account of the Gentoo Mode of
 Collecting the Revenues on the Coast of
 Coromandel. 1783

Dalrymple, Tracts, Vol. 1—*continued*.

Postscript to Mr Dalrymple's Account,
 being Observations made on a Perusal of
 it, by Moodoo Kistna. 1785

VOLUME 2.

A Retrospective View of the Ancient Sys-
 tem of the East India Company, with a
 Plan of Regulation. 1784
 An Account of the Loss of the "Gros-
 venor" Indiaman, commanded by Capt.
 John Coxon, on 4th August 1782 (in-
 ferred to have happened between 28°
 and 29° S.), with a Relation of Events
 which befel the Survivors. 1785
 A Fair State of the Case between the
 East India Company and the Owners of
 Ships now in their Service; with Con-
 siderations on Mr Brough's Pamphlet
 concerning the East India Company's
 Shipping. 1786
 A Serious Admonition to the Public on
 the Intended Thief-Colony at Botany
 Bay. 1786
 Review of the Contest, concerning four
 new Regiments graciously offered by
 His Majesty to be sent to India, on the
 late Apprehension of War. 1788
 A Letter to a Friend on the Test Act,
 by a Christian Believer, Philanthropist,
 and North Briton.
 The Spanish Pretensions fairly discussed.
Maps 1790
 The Spanish Memorial of 4th June con-
 sidered. 1790
 Parliamentary Reform Improper in the
 Present State of this Country. 1792
 Mr Fox's Letter to his Worthy and In-
 dependent Electors of Westminster con-
 sidered. 1793
 Observations on the Copper Coinage wanted
 for the Circars. 1794
 The Poor Man's Friend. 1795
 A Fragment on the Indian Trade, written
 in 1791. 1797

VOLUME 3.

Memorial to the Proprietors of India Stock,
 1768.
 An Account of what has passed between
 the India Directors and A. Dalrymple,
 &c. 1768
 Considerations on a Pamphlet, &c. 1772
 Thoughts of an Old Man, &c. 1800
 Longitude. 1806
 Case of A. Dalrymple, late Hydrographer
 to the Admiralty. 1808
 [For Tracts, from 1769 to 1793, see Dal-
 rymples in Authors' Catalogue].

Dalrymple, A. Oriental Repertory: Vol.
 1. From April 1791 to January 1793;
 Vol. 2. Concluded in 1808. *Maps and
 plates.* 4° 1793-1808

Dalrymple, Repertory—continued.

PRINCIPAL CONTENTS.

VOLUME 1.

- Letter from Dr A. Anderson to Dr William Roxburgh, containing an Account of the Climate and Productions of Travancore Country.
- Roxburgh, Dr W. A Botanical Description of the Tree-Indigo, or Nerium Tinctorium.
- Ewart, Lieut. J. S. Summary Account of the Weather at Nagpore, 1782 and '83.
- Lemon, Lieut. W. C. Memoir of a Sketch of the Roads into the Combum and Cudapah Countries, 1783.
- Mackenzie, Colin. Account of the Plan of the Roads, from Nellore to the Western Passes, and to Ongole, Inacunda, &c., 1788.
- Introduction to Mr Bowyear's Voyage to Cochinchina.
- Letter to the King of Cochinchina, Mr Bowyear's Instructions, and Mr Bowyear's Journal, 1695-97, and King of Cochinchina's Letter.
- Letter concerning the Negrais Expedition, and concerning the adjacent countries, 1759.
- The Consequence of Settling an European Colony on the Island Negrais.
- Baker, Capt. George. Observations at Persaim, 1755.
- Journal of his Embassy to the King of the Bûrghmahns.
- Short Character of that King.
- Short Account of that Country.
- Account of the English Proceedings at Dagoon, 1755.
- Lester, Ensign. Embassy to the King of Ava, 1757.
- Treaty concluded with the King of Ava.
- Turner, W. Brief Account of the Trade of Arracan, 1761.
- Account of Tipoo Suldaun, 1790.
- Account of Nair Princes, on the Malabar Coast.
- Kirsop, R. Some Account of Cochinchina, 1750.
- Account of Malwa.
- Malet, Sir C. W. Description of Ugen, 1785.
- Account of Bandelcund.
- Account of Jaypoo.
- Account of the Jauts.
- Account of the Province of Agra.
- Alves, Capt. W. Proceedings in Ava, on an Embassy, 1760.
- Topping, M. Account of Quedah, 1789.
- Account of the Morattas. From a Persian MS.
- Topping, M. Latitude and Longitude of Places between Masulipatam and Calcutta, with Remarks on the Country, 1786 and 1787.

Dalrymple, Repertory, Vol. 1—contd.

Route from Poonah to Ballisore, as travelled by Colonel Upton on his return to Bengal, 1777.

Dalrymple, A. Essay towards an Account of Sooloo, 1763.

VOLUME 2.

- Jesse, J. Account of Borneo-Propser, in 1775.
- Barton, Lieut. J. Description of Balamangan, and the adjacent countries, in 1769 to 1774.
- Inundation of the Country along the Bay of Coringa, 1787.
- Noble, C. F. Remarks at the French Islands, Mauritius and Bourbon, 1755.
- Of Madagascar, 1755.
- Poorun Geer Goosain. Narrative of the Teshoo-Lâma's Journey to Peking, in 1779 and 1780, and of his death there.
- Comyn, Lieut. J. Description of the Cedel Countries on the Malabar Coast, 1793.
- Abstract of Letters received, at Fort St George, from the Earliest Records remaining, to the year 1744.
- Account of the Island Bourbon, in 1763.
- Mustepha's Journey from Bengal to Pondicherry, 1758.
- Pigou, F. Of Amoy and Shanghai.
- Mackenzie, Capt. Colin. Source of the Pennar River.
- Embassy of Mr Edward Fleetwood to Ava, in 1695.
- Andrews, J. Chilka Lake.
- Journal from Cuttack to Mangapatam, Maloud, and Ganjam.
- Chilka Lake, Cattack, 1775.
- Ganjam to Ballasore, 1775.
- Letters from Corcondah, 1794. Translated from the German by William Marsden, Esq.
- Nerher Dass Gossein, Fukeer. His Account of Meckley, 1763.
- Roxburgh, Dr W. Of Chanda.
- First Formation, and Progressive Improvements, of the Establishment on Pooloo Peenang, or Prince Wales Island.
- De la Richarderie, G. Boucher.** Bibliothèque Universelle des Voyages, ou Notice complète et raisonnée de tous les Voyages Anciens et Modernes dans les différentes parties du Monde, publiés tant en langue Française qu'en langues étrangères, classés par ordre de pays dans leur série chronologique; avec des extraits plus ou moins rapides des Voyages les plus estimés de chaque pays, et des jugemens motivés sur les Relations anciennes qui ont le plus de célébrité. 6 vols. 8° Paris, 1808

De la Richarderie—continued.

SUMMARY OF CONTENTS.

VOLUME 1.

Part 1.—On the Utility of Voyages and their Usefulness; Voyages of the Ancients; Voyages during the Middle Ages; Great and Little Voyages of different Peoples; General History of Voyages; Voyages round the World, and in different parts.

Part 2.—Voyages in Europe, generally.

VOLUME 2.

Continuation of Part 2 of Vol. 1.—European Voyages.

VOLUME 3.

Continuation of Part 2.—Descriptions of Travels in various European Countries

VOLUME 4.

Part 3.—A General Description of Africa; Voyages in Africa.

Part 4.—Description of Turkey, and Travels therein; also in Arabia, Persia, and India.

VOLUME 5.

Continuation of Part 4.—Descriptions of India, Japan, China, Siberia, Kamschatka, Asiatic Russia.

Part 5.—Travels in America.

VOLUME 6.

Continuation of Part 5.—Description of America; the United States and Canada, and Accounts of Travels therein; also Descriptions of and Travels in Central and South America.

Part 6.—Voyages made in the Pacific and South Seas generally.

Eyriès, J. B. B. *Abrégé des Voyages Modernes depuis 1780 jusqu'à nos jours, contenant ce qu'il y a de plus remarquable, de plus utile et de mieux avéré dans les pays ou les voyageurs ont pénétré; les mœurs des habitans, la religion, les usages, arts et sciences, commerce et manufactures.* 14 vols. in 7. 8° *Paris, 1822-24*

CONTENTS.

VOLUME 1.

La Pérouse, Voyage de, autour du Monde, 1785-86.

D'Entrecasteaux, Voyage de, envoyé à la recherche de La Pérouse dans le Grand Océan, 1791-93.

Portlock et Dixon, Voyage autour du Monde et principalement à la côte nord-ouest de l'Amérique, 1785-88.

Meares, Voyage de la Chine à la côte nord-ouest de l'Amérique, 1788-89.

VOLUME 2.

Douglas, Capt. Voyage à la côte nord-ouest de l'Amérique, 1788-89.

Eyriès, Vol. 2—continued.

Marchand, Etienne. Voyage autour du Monde et à la côte nord-ouest de l'Amérique, 1790-92.

Vancouver. Voyage autour du Monde et surtout dans le Grand Océan septentrional, 1791-95.

Broughton. Voyage dans la partie septentrionale du Grand Océan, 1795-98.

Wilson, Capt. Naufrage de "l'Antilope" sur les Isles Peleou, 1783.

MacCluer. Voyage aux Isles Peleou, 1790-93.

VOLUME 3.

Découvertes de plusieurs terres dans le Grand Océan, par plusieurs navigateurs Anglais, 1788.

Bligh, G. Voyage à Taiti pour en rapporter l'arbre à pain et d'autres végétaux utiles, 1787-89.

Edwards, Capt. Voyage du, chargé d'aller à Taiti pour saisir les révoltés du "Bounty," et de reconnaître le détroit de "l'Endeavour," 1790-92.

Bligh, G. Second Voyage pour aller chercher l'arbre à pain, 1792-93.

Wilson, Capt. J. Voyage dans le Grand Océan, 1796-98.

Turnbull, J. Voyage autour du Monde, 1800-4.

VOLUME 4.

Brampton et Alt. Voyage de l'île Norfolk à Batavia, par le détroit de Torrès, 1793.

Bass. Histoire de la découverte du détroit entre la Nouvelle Hollande et la Terre Van Dieman, 1798.

Flinders. Voyage à la Terre Australe, dans lequel il compléta la découverte de ce Continent, 1801-3.

Grant, J. Voyage de découvertes, 1800-2.

Tuckey, J. H. Voyage pour établir une colonie au Port Phillip dans le détroit de Bass, 1803-4.

Colonie Anglaise de la Nouvelle Galles méridionale, depuis sa fondation en 1788 jusqu'en 1822.

VOLUME 5.

Tableau Physique de la Nouvelle Galles du Sud, et portrait de ses habitans indigènes.

Oxley, John. Voyages à l'ouest des Montagnes Bleues, dans l'intérieur de la Nouvelle Galles du Sud, 1817-18.

Mariner, G. Voyage aux Iles Tonga, 1805-10.

Nicholas, J. Liddiard. Voyage à la Nouvelle Zélande, 1814-15.

VOLUME 6.

Nicholas, Suite du Voyage à la Nouvelle Zélande.

Shillibeer, J. Voyage à l'île Pitcairn, 1813-15.

Eyriès, Vol. 6—continued.

- Billings et Saritchev. Voyage dans le Grand Océan boréal, 1785-94.
 Krusenstern. Voyage autour du Monde, 1803-6.
 Lisiansky. Voyage autour du Monde, 1803-6.
 Langsdorff, G. H. de. Voyage aux îles Aléoutiennes, et à la côte de l'Amérique septentrionale, 1805-8.
 Kotzebue. Voyage autour du Monde, 1815-18.

VOLUME 7.

- Hooker. Voyage en Islande, 1809.
 Henderson, E., D.D. Voyage en Islande, 1814-15.
 Hearne. Voyage dans la partie boréale de l'Amérique, 1769-72.
 Mackenzie. Voyages dans l'Amérique septentrionale, du Fort Chipiouiyan aux côtes du Grand Océan, 1789-93.
 Ross. Voyage dans la Mer de Baffin, 1818.

VOLUME 8.

- Parry, W. E. Voyage à la mer Glaciale au nord de l'Amérique, 1819-20.
 Franklin, Capt. John. Voyage aux côtes de la mer Polaire, fait par terre, à travers l'Amérique septentrionale, 1819-21.
 Harmon de Montreal, D. W. Voyage aux côtes nord-ouest de l'Amérique.
 Terre de Labrador.
 Canada.
 États-Unis.

VOLUME 9.

- Suite des États Unis d'Amérique.
 Lewis et Clarke. Voyage aux sources du Missouri et à l'embouchure de la Columbia dans le Grand Océan, 1804-6.
 Pike. Voyage aux sources du Mississippi, 1805-6.
 — Voyage dans l'ouest de la Louisiane, aux sources de l'Arkansa, du Kansés, de la Platte et de la Pierre-Jaune, suivi d'une excursion au Nouveau Mexique, 1805-7.
 Brackenbridge. Voyage au Missouri, 1811.
 Long, Major E. H. Voyage de Pittsburg aux Monts Rocailleux.
 Robinson, J. H. Voyage à l'Orénoque, 1818-19.
 Schmidtmeier, P. Voyage au Chili, à travers la chaîne des Andes, 1820-21.
 Brésil.
 Guyane.

VOLUME 10.

- Antilles.
 Îles Lucayes.
 Voyages en Africa.—Sahara.—Naufrage de Saugnier, Follie, Brisson, Padock, Adams, Riley, Cochelet.
 Sénégal.—Îles Saint-Louis et Gorée.

Eyriès, Vol. 10—continued.

- Galam.
 Houghton. Voyage dans l'intérieur de l'Afrique.
 Watt et Winterbottom. Voyage à Timbou, 1794.

VOLUME 11.

- Park, Mungo. Voyage dans l'intérieur de l'Afrique.
 Mollien, M. Voyage aux sources du Sénégal et de la Gambie, 1818.
 Meredith, H. Description de la Côte d'Or.
 Bowditch, M. Voyage dans le pays d'Achanti, 1817.
 Hutton, M. Voyage en Achanti, 1820.
 Tuckey. Voyage au Zaire ou fleuve du Congo, 1816.
 Barrow, M. Voyages au Cap de Bonne Espérance, 1797.
 Truter et Somerville. Voyage au pays des Bejouanas, 1801.
 Lichtenstein, M. Voyage au Cap de Bonne Espérance, 1803-6.
 Latrobe. Voyage au Cap de Bonne Espérance, 1805.
 Campbell, M. Voyages au Cap de Bonne Espérance, 1812-21.

VOLUME 12.

- Sumatra. Java. Borneo. Célèbes. Mindanao. Soulou.
 Camper, M. de Nourquer du. Remarques sur les Philippines, les Moluques, et plusieurs établissements des Européens dans l'Asie Orientale, 1821-25.
 Voyages en Asie. Japon.
 Chine. Ambassade des Anglais, 1792 et 1816.

VOLUME 13.

- Îles Lieou-Kieou.
 Cochinchine.
 Empire Burman. Symes. Cox.
 Ceylan. Percival. Boyd. Davy.
 Hindoustan.
 Forster, G. Voyage à Cachemir et dans l'Afghanistan.

VOLUME 14.

- Tibet et Boutan.—Bogle. Turner.
 Duvaucel, A. Voyage dans le Silhet.
 Népal. Kirkpatrick. Hamilton.
 Voyages au travers de l'Himalaya et aux sources des rivières de l'Hindoustan.
 Hardwicke. Webb. Moorcroft. Fraser.
 Elphinstone. Voyage dans l'Afghanistan, 1808.
 Sindh.
 Beloutchistan — Pottinger. Christie.
 Boukharie.
 Nazarov, P. Voyage dans le Khokhan, 1813-14.
 Mouraviev, N. Voyage en Turcomie et à Khiva.

Eyriks, Vol. 14—*continued*.

Perse—Olivier. Malcolm. Morier. Joubert. Ker-Porter. Sir W. Gore Ouseley. Drouville. Dupré, &c.

Asie Turque. Syrie et Palestine. Arabie. Voyages dans l'est et dans le nord de l'Afrique: Mozambique—Thoman [Thouman or Thomas]. Salt.

Abyssinie. Voyage au Darfour, par Browne, 1793-99.

Egypte. Nubie.

Siouah, Fezzan, et Intérieur de l'Afrique.

Gottfried, Johan Lodewyk. De Aanmerkenwaardigste en alomberoemde Zee-landreizen der Portugeezen, Spanjaarden, Engelsen, en allerhande natien: zoo van Fransen, Italiaanen, Deenen, Hoogh- en Neder-Duitsen als van veele andere Volkeren. Voornaamenlyk ondernomen tot Ondekking van de Oost- en West-Indiën, mitsgaders andere verafgelegene Gewesten des Aardryks. 8 vols. *Maps and plates*. Folio Leyden, 1727 [The secondary titles are dated 1706].

CONTENTS.

[A.] *De doorlugtige Scheeps-toigten der Portugeezen na Oost-Indiën.*

VOLUME 1.

De alder-eerste Scheeps-toigten der Portugeezen, 1419-1490; Voyagien van Vasco da Gamma, Pedralvarez Cabral en Joan da Nova, Francisco D'Albuquerque en Lopo Soares, Francisco D'Almeida, Pedro da Nhaya, Tristano d'Acunha, Alfonso d'Albuquerque, Jorge de Mello en Jorge d'Aguilar, Fernando Coutinho, Gonsalo de Sequeira en Garcia de Noronha, Fernando Perez d'Andrade.

VOLUME 2.

Voyagien van Diego Lopez de Sequeira, Duarte de Menezes, Vasco da Gamma, Lopo Vaz de Sampayo, Nuno da Cunha.

[B.] *De gedenkwaardige en alomberoemde Voyagien der Spanjaarden na West-Indiën.*

VOLUME 1.

Voyagien van Christoffel Kolumbus, Alonso d'Ojeda, Amerikus Vesputius, Christoffel Guerre, Pero Alonso Nino, Vincent Yanes Pinzon, Diego de Lepe, Per Alvarez de Kabral, Rodriguez de Bastidas, Nicolaas de Obando, Diego Mendez de Segura, Bartolemi Fiesco, Franciscus de Porras, Ferdinandes Cortes, Jean Dias de Solis, Sebastiaan D'Ocampo, Jean Ponze de Leon, Diego de Nicueza, Jean de Ezquebel, Vasco Nunes de Balboa, Diego Velasques, Pamphilio de Narvaes, Vasco Nunez, Pedrarias Davila, Franciscus Hernandez de Cordua, Jean de Gryalva.

Gottfried [B.]—continued.

VOLUME 2.

Voyagien van Ferdinandes Cortes, Alonso d'Ojeda, Ferdinandes Magelanes, Gonzale d'Ocampo, Panfilo de Narvaez, Lucas Vasquez d'Ayllon, Gil Gonzales Davila, Stephan Gomez, Franciscus de Garay, Pedro d'Alvarado, Diego de Godoy, Garcia Jofre de Loyasa, Rodrique de Bastidas, P. Alvares Palomino, Sebastiaan Gaboto, Diego Garcia.

[C.] *De wijd-beremde Voyagien na Oost- en West-Indiën mitsgaders andere Gedeehtens des Werelds gedaan door de Engelsen.*

VOLUME 1.

Voyagien van Anthony Jenkinson, Martin Frobisher, Franciscus Draak, Joan Haukins, Pieter Carder, Johan Newberrie, Petro Sarmiento, Ralph Fitch, Georg, Graf van Cumberland, Thomas Candisch, Andries Battel, Antoni Knivet, Ellis, Hendrik May, Richard Moore, Johan Smith, Walther Ralegh, Benjamin Wood, Johan Davis, William Adams, Antony Sherley, Johan Mildenthal, Johan Cartwright, James Lancaster, David Middleton, Georg Weymouth, Bartholomeus Gosnol, Martin Pringe, Bartholomeus Gilbert, Hendrik Middleton, Charles Leig, Johan Saris, Willem Keeling, Roberte Coverte, William Hawkins, William Finch.

VOLUME 2.

Voyagien van Robert Harcourt, Alexander Sharpey en Richard Rowles, David Middleton, Hendrik Middleton, Nicolaas Dounton, Antony Hippon, Pieter William Floris, Joan Saris, Edmund Marlow, Thomas Best, Ralph Wilson, Samuel Castleton, Christoffel Nieuwpoort, Nicolaas Dounton, Johan Milward, Johan Smith, Thomas Coryat, Walter Peyton, Edward Terry, Roger Hawes, Alexander Chille, Thomas Spurway, Martin Pring, Edward Heynes, William Hoare, William Methold, Andrew Schilling, Richard Jobson, Anthony Chester, Hendrik Blunt, T. S. (een Engels Koopman), Francoys Brooks, Jonathan Dickenson.

[D.] *De aanmerkenwaardige Voyagien door Francoisen, Italiaanen, Deenen, Hoogduytsen en andere Vreemde Volkeren gedaan na Oost- en West-Indiën, mitsgaders door andere Gewesten.*

VOLUME 1.

Voyagien van Johan du Plan Carpin, Broeder Ascelin, Willem de Rubruquis, Joseph den Indiaan, Johan de Verrazano, Franciscus Pizarros, and Didacus Almagrus, Nicolaas Clenard, Pedro de Mendosa, Ulrich Schmidt, Ferdinand de Soto, Johan de Castro, Hieronymus Benzo, Jan Staden, Johannes Lerijs,

Gottfried [D], Vol. 1—*continued*.

Johannes Pontius, Johan Ribald, Renatus de Laudonniere, Dominicus Gourgues, Cæsar Frederik, Dithmar Blefkenius, Leendert Rouwulf.

VOLUME 2.

Voyagien van Eduard Lopez, Caspar Balby, Michiel Heberer, Joseph d'Acosta, Benedictus Goes, Nicolaus Schmidt, Antonio Fernandez, Evesko Petelin, Jan de Luca, &c., Hieronymus Lobo, Manuel d'Almeida, Saedor Jacowits Boicoof, Mouette, Gallonye, Marquette en Joliet, Otho Fridrich van der Greuben, Jacob Jansz de Roy.

Hacke, William. A Collection of Original Voyages, containing—1, Captain Cowley's Voyage round the Globe; 2, Captain Sharp's Journey over the Isthmus of Darien, and Expedition into the South Seas, written by himself; 3, Captain Woods' Voyage through the Straights of Magellan; 4, Mr Roberts's Adventures among the Corsairs of the Levant, his Account of their way of living, Description of the Archipelago Islands, Taking of Scio, &c. *Maps.* 12° 1699

Hakluyt, Richard. The Principall Navigations, Voiages, and Discoveries of the English Nation made by Sea or over Land to the most remote and farthest distant quarters of the Earth at any time within the compasse of these 1500 yeeres; Deuided into three seuerall parts, according to the position of the Regions to which they were directed. 4° 1589

— Principal Navigations, Voyages, Traffiques, and Discoveries of the English Nation. Blackletter. Vol. 2. Folio 1599

— The Principal Navigations, Voyages, Traffiques, and Discoveries of the English Nation, made by Sea or overland, to the remote and farthest distant quarters of the Earth, at any time within the compasse of these 1600 yeres; Diuided into three seuerall Volumes, &c. 3 vols. in 2. Small folio 1599-1600

— The Principal Navigations, Voyages, Traffiques, and Discoveries of the English Nation, made by Sea or Overland, to the remote and farthest distant quarters of the Earth, at any time within the compasse of these 1600 yeres, divided into severall volumes, according to the positions of the Regions, whereunto they were directed; with additions. 5 vols. Folio 1809

CONTENTS.

[As in the 1809 edition, omitting the illustrative notes, documents, &c., interspersed.]

VOLUME I.

Arthur, King. Voyage to Island, and the most North-Eastern Parts of Europe, 517.

Hakluyt, Vol. 1—*continued*.

Malgo, King. Voyage to Island, Gotland, Orkney, Denmark, and Norway, 580.

Edwin, the Saxon King of Northumberland. Conquest of the Isles of Anglesey and Man, 624.

Bertus. Voyage into Ireland, 684.

Ochter. Voyage to the North Parts beyond Norway, about 890.

— Second Voyage, into the Sound of Denmarke.

Wolstans. Navigation into the East Sea, or the Sound of Denmarke.

Edgar, King. Voyage with 4000 shippes round about his large Monarchie, 973.

Edmund and Edward, the Sonnes of King Edmund Ironside. Voyage into Hungary, 1017.

The Marriage of the Daughter of Harald unto Ierusalus Duke of Russia in his owne Countrey, 1067.

Voyage of a certain Englishman into Tartaria, and from thence into Poland and Hungary, 1243.

Carpini, Frier John de Plano. Long and Wonderfull Voyage, 1246.

Rubricis, Frier W. de. Journall, 1253.

Nicolaus de Linna, a Franciscan Frier. Voyage to all the Regions situate under the North Pole, 1360.

Henry IV., King. Voyage into Prussia and Letto, 1390.

Thomas of Woodstock, Duke of Glocester. Voyage into Prussia, 1391.

Willoughby, Sir Hugh. Voyage, wherein he unfortunately perished at Arzina Reca in Lapland, 1553.

Chancellor, Richard, Pilote Major, the first Discoverer by Sea of the Kingdom of Moscovia, Voyage of, 1553.

Burrough, Stephen. Voyage towards the River of Ob, intending the Discovery of the North-East Passage, 1556.

Johnson, R. Landing among the Samoeds, 1556.

Burrough, S. Voyage from Colmogro in Russia to Wardhouse, in search of certain English Ships not heard of the yeere before, 1557.

Jenkinson, Anthony. Voyage into Russia, wherein Osep Napea, first Ambassador from the Emperour of Moscovia to Queene Mary, was transported into his Countrey, 1557.

— Voyage from the City of Mosco in Russia to Boghar in Bactria, 1558.

— Voyage through Russia, and over the Caspian Sea into Persia, 1561.

Alcock, T., G. Wrenne, and R. Cheyney. Voyage into Persia, 1563.

Johnson, R., A. Kitchin, and A. Edwards. Voyage into Persia, 1565.

Hakluyt, Vol. 1—continued.

- Southam, T., and J. Sparke. Voyage by Land and River from Colmogro to Novogrod in Russia, 1566.
- Jenkinson, A. Third Voyage into Russia, 1566.
- Edwards, A., J. Spark, L. Chapman, C. Faucet, and R. Pingle. Voyage into Persia, 1568.
- Banister, T., and G. Ducket. Voyage into Persia, 1569.
- Burrough, Capt. W. Voyage of 13 English Ships to the Narue in Liefland, 1570.
- Jenkinson, A. Fourth Voyage into Russia, 1571.
- Burrough, C. Sixth Voyage into Persia, 1579.
- Pet, Arthur, and E. Jackman. Voyage to Discover the North-East Seas beyond the Island of Vaigats, 1580.
- Horsey, Master Jerome. Voyage over land from Mosco in Russia to England, 1584.
- Voyage to the North-East, performed by certaine Russes, and translated out of Sigismundus ab Herberstein.
- Voyage to Sibier and the River Ob, by land, declared in a Letter written to Gerardus Mercator.
- Honourable Testimonies of Divers Strangers touching the Notable Discoveries of the English, made in the North-East Parts.
- A briefe Commentarie of the True State of Island.
- Gudbrandus Thorlacius, Bishop of Hohen. Letter concerning the ancient State of Island and Gronland.

VOLUME 2.

The Vanquishing of the Spanish Armada, 1588.

The Honourable Voyage to Cadiz, 1596.

Voyages made by and within the Streight of Gibraltar, to the South and South-East Quarters of the World:—

BEFORE THE CONQUEST.

- Helena, Emresse. Voyage to Jerusalem, 337.
- Constantine the Great. Voyage to Greece, Ægypt, Persia, and Asia, 339.
- Pelagius Cambrensis. Voyage into Ægypt and Syria, 390.
- Voyage of certaine Englishmen sent by the French King to Constantinople, unto Justinian the Emperor, about 500.
- Sighelmus, Bishop of Shirburne. Memorable Voyage, sent by King Alphred unto S. Thomas of India, 883.
- Erigen, John. Voyage to Athens, in 885.
- Whiteman, Andrew, *alias* Leucander. Voyage to Palestina, 1020.

Hakluyt, Vol. 2—continued.

- Swanus, one of the sonnes of Earl Godwin. Voyage unto Jerusalem, 1052.
- Voyage of Three Ambassadors sent in the time of Edward the Confessor, unto Constantinople, and from thence unto Ephesus, 1056.
- Alured, Bp. of Worcester. Voyage unto Jerusalem, 1058.
- Ingulphus, Abbat of Croiland. Voyage unto Jerusalem, 1064.

SINCE THE CONQUEST.

- Beauchamps. Voyage made by diverse of the Honourable Family of, with Robert Curtois, the sonne of William the Conqueror, to Jerusalem, 1096.
- Gutuere, an English Lady married unto Baldwin, Brother of Godfrey, Duke of Bouillon. Voyage toward Jerusalem, 1097.
- Edgar. Voyage to Jerusalem, accompanied with valiant Robert the son of Godwine, 1102.
- Godericus, Voyage of, who travailed with his ships in an Expedition unto the Holy Land, 1102.
- Hardine. Voyage, with 200 sayles of Christian ships which arrived at Joppa, 1102.
- Voyage by Sea of Englishmen, Danes, and Flemings, who arrived at Joppa in the Holy Land, 1109.
- Athelard of Bath. Voyage to Ægypt and Arabia, 1130.
- William, Archbishop of Tyre. Voyage to Jerusalem and to the Citie of Tyre in Phoenicia, 1130.
- Robert Ketenensis. Voyage to Dalmatia, Greece, and Asia, 1143.
- Voyage of certaine Englishmen under the conduct of Lewis the French King, unto the Holy Land, 1147.
- Lacy, John. Voyage to Jerusalem, 1173.
- Mandevile, W., Erle of Essex. Voyage to Jerusalem, 1177.
- Richard I. Famous Voyage into Asia for the Recovering of Jerusalem out of hands of the Saracens, 1190.
- Baldwine, Abp. of Canterbury. Voyage unto Syria and Palestina, 1190.
- Richard, surnamed Canonicus. Voyage into Syria and Palestina, 1190.
- Gulielmus Peregrinus. Voyage to Palestina, 1190.
- Hubert, Walter, Bp. of Salisbury. Voyage unto Syria, 1190.
- Curson, Cardinal Robert. Voyage to Damia in Ægypt, 1218.
- Voyage of Rainulph, Earle of Chester; Saer Quincy, Earle of Winchester; William de Albanie, Earle of Arundel, &c., to the Holy Land, 1218.
- Voyage of Henry Bohun and Saer Quincy to the Holy Land, 1222.

Hakluyt, Vol. 2—continued.

- Ratnulloh Glanville, Earle of Chester. Voyage to the Holy Land, and to Damiatia in Ægypt, 1218.
- Petrus de Rupibus, Bp. of Winchester. Voyage to Jerusalem, 1231.
- The honourable Voyage of Richard, Earle of Cornwall, with William Long-espee, Earl of Salisburie, &c., into Syria, 1240.
- Voyage of William Long-espee into Ægypt with Lewis, the French King, 1248.
- Edward, Prince. Voyage into Syria, 1270.
- Turneham, Robert. Voyage into Syria, 1270.
- Mandevil, Sir John. Voyage from England to Judea, and from thence to India, China, Tartarie, and as farre as 33 deg. to the South of the Equinoctiall, from 1322 to 1355.
- Odoricus, Frier Beatus. Voyage to Asia Minor, Armenia, Chaldaea, Persia, India, China, and other remote parts, &c., about 1325.
- Gurney, Matthew. Voyage against the Moores of Alger to Barbary, and Spaine.
- Henry IV. Voyage, with an Armie of Englishmen, to Tunis in Barbary.
- Hawkwood, John. Travailles and Memorable Victories, in diverse places of Italy.
- Lord John of Holland, Earle of Huntington. Voyage to Jerusalem, and S. Katherins Mount, 1394.
- Mowbrey, Thomas Lord, Duke of Norfolk. Voyage to Jerusalem, 1399.
- Voyage of the Bishop of Winchester to Jerusalem, 1417.
- Voyage intended by Henry IV. to the Holy Land, against the Saracens and Infidels, 1413.
- Voyage made with two ships, the "Holy Crosse" and the "Mathew Gunson," to the Isles of Candia and Chio, about 1534.
- Another Voyage unto Candia and Chio, made by the "Matthew Gunson," 1535.
- Head, Peter. Voyage to Tunis, 1538.
- Chaloner, Sir Thomas. Voyage to Algier, 1541.
- Bodenham, Roger. Voyage to Candia and Chio, 1550.
- Lok, John. Voyage to Jerusalem, 1553.
- Foxe, John. Voyage to the Streit of Gibraltar, 1563, and his worthy enterprise in delivering 266 Christians from the Captivitie of the Turkes at Alexandria, 1577.
- Aldersey, Laurence. Voyage to the Cities of Jerusalem and Tripolis, 1581.

Hakluyt, Vol. 2—continued.

- Voyage of the "Susan" to Constantinople; wherein M. W. Hareborne was sent first Ambassador unto Zuldán Murad Can, the Great Turke, 1582.
- Voyage of a Ship, called "The Jesus," to Tripolis in Barbary, 1583.
- Austel, H. Voyage by Venice to Ragusa, and thence overland to Constantinople; and through Moldavia, Polonia, Silesia, and Germany into England, 1586.
- Voyage of Master Cesar Frederick into the East India and beyonde the Indies, 1563.
- Fitch, Ralph. The long, dangerous, and memorable Voyage of, by the way of Tripolis in Syria, to Ormuz, Goa in the East Indies, Cambaia, the River Ganges, Bengala, Bacola, Chonderi, Pegu, Siam, &c., begunne in 1583 and ended in 1591.
- Eldred, John. Voyage to Tripolis in Syria by sea, and from thence by land and river to Babylon and Balsara, 1583.
- Evesham, John. Voyage by sea into Ægypt, 1586.
- Aldersey, L. Voyage to the Cities of Alexandria and Cairo in Ægypt, 1586.
- Voyage of five Marchant Ships of London into Turkie; and their valiant Fight in their returne with 11 Gallies and two Frigats of the King of Spaine, at Pantalarea, within the Streits of Gibraltar, 1586.
- Hareborne, W. Voyage overland from Constantinople to London, 1588.
- Wrag, R. Description of a Voyage to Constantinople and Syria, 1593-95; wherein is shewed the manner of delivering the Second Present by M. Ed. Barton, Her Majestie's Ambassadeur, to Sultan Murad Can, the Emperour of Turkie.
- Voyages made without the Strait of Gibraltar to the South and South-East Quarters of the World, wherein also mention is made of certaine Sea-fights, and other Memorable Acts performed by the English Nation:—*
- Voyage of Macham, the First Discoverer of the Isle of Madera, 1344.
- First Two Voyages to Barbary, 1551-52.
- Windam, T. Voyage to Guinea and Benin, 1553.
- Lok, J. Voyage to Guinea, 1554.
- Towrson, W. Three Voyages to Guinea, the Castle of Mina, and the River Sestos, 1555-57.
- Voyage made to Guinea at the charges of Sir W. Gerard, Sir W. Chester, &c., 1562.
- Baker, Rt. Two Voyages to Guinea, 1562-63.

Hakluyt, Vol. 2—continued.

- The success of another Voyage to Guinea, at the direction of Sir W. Gerard and others, 1564.
- Fenner, Geo. Voyage to Guinea and the Isles of Capo Verde, 1566.
- Hogan, Edm. Voyage and Ambassage to the Emperour of Marocco, 1577.
- Stukeley, T. Voyage into Barbary, 1578.
- Stevens, T. Voyage about the Cape of Buona Esperanza unto Goa, in the East India, 1579.
- Lancaster, J. Memorable Voyage about the Cape of Buona Esperanza, along the Easterne Coast of Africa, beyond Cape Comori, as far as the maine land of Malacca, and thence home again, begun 1591.
- Roberts, H. Voyage and Ambassage to Mully Hamet, Emperour of Marocco, 1585.
- Evesham, John. Voyage of two of Sir W. Raleighs pinases to the Azores; which tooke the Governour of the Isle of S. Michael, and Pedro Sarmiento, Governour of the Streights of Magellan, in 1586.
- Drake, Sir Francis. Voyage to Cadiz, and the Memorable Exploits and Services performed by him as well there as at diverse other places upon the Coast of Spaine and Portugale, and his taking the great East Indian Carak, called the "Sant Phillip," neere the Isle of S. Michael, 1587.
- Welsh, James. Two Voyages to Benin, beyond the Countrey of Guinea, in Africa, 1588-90.
- Voyage to Spaine and Portugale, written (as it is thought) by Colonel Anthonie Wingfield, 1589.
- Cumberland, Earle of. Voyage to the Azores, 1589.
- Fight performed by ten marchants Ships of London against 12 Spanish Gallies in the Streit of Gibraltar, 1590.
- The Valiant Fight performed in the Streit of Gibraltar by the "Centurion" of London against five Spanish Gallies, 1591.
- True Report of the Fight about the Isles of the Azores between H.M.S. the "Revenge," under Sir Richard Grinvile, and an Armada of the King of Spaine, 1591.
- Voyage of certaine Ships of London to the Coast of Spaine and the Azores, 1591. Reported by Robert Flick.

VOLUME 3.

Relation concerning the Estate of the Island and Castle of Arguin, and touching the rich and secret Trade from the inland of Africa thither, written in 1491.

Hakluyt, Vol. 3—continued.

- Rainolds, R., and T. Dassel. to the Rivers Senega and neere the Coast of Guinea, 1564.
- Two Briefe Relations concerning Cities and Provinces of Tombo Gago, and the Conquest by the King of Marocco, written in 1594.
- White, T. The taking of two Spanish Ships, laden with Quicksilver and the Pope's Bulles, bound for the West Indies, 1592.
- The taking of the Mightie and Rich Carak called the "Madre de Dios," and of the "Santa Clara," a liskaine of 600 tunnes, as likewise the firing of another Great Carak called the "Santa Cruz," 1592.
- The firing and sinking of the Stout and Warlike Carak called the "Cinquo Chaguas," 1592.
- Report of the casting away of the Ship "Tobbie," neere Cape Espartel, on the Coast of Barbary, 1593.

Voyages to America.

- The most ancient Voyage and Discovery of the West Indies, performed by Madoc, the sonne of Guined, Prince of North Wales, 1170.
- Columbus, Christopher. Offer of the Discovery of the West Indies to King Henry VII., with the King's acceptance of the said offer.

Voyages undertaken for the Finding of a North-West Passage to the North parts of America, to Meta Incognita, and the backside of Groenland, as farre as 72 deg. 12 min. :—

- Sebastian Cabota. Voyage to the North part of America, for the Discovery of a North-West Passages as far as 58 deg. of lat., and from thence back againe all along the Coast till he fell with some part of Florida, 1497.
- A Briefe Extract concerning the Discovery of Newfoundland.
- Gilbert, Sir Humfrey. Discourse to Prove a Passage by the North-West to Cataya and the East Indies.
- Frobisher, M. Voyages of Discovery to the West and North-West, in Search for a Passage to China, 1576-78.
- A Generall and Briefe Description of the Country and Condition of the People which are found in Meta Incognita.
- Davis, John. Voyages for the Discovery of a North-West Passage, 1585-86.
- Voyage and Course of which the Ships "Sunshine" and "Northstarre" held, after M. John Davis had sent them from him to Discover a Passage betweene Groenland and Iseland, 1587.

Hakluyt, Vol. 3—*continued*.

Zeno, Nicholas and Anthony. Voyage to the Yles of Frisland, Island, Engronland, Estotiland, Drogeo, and Icaria, begun 1380.

Voyages made to Newfoundland, to the Isles of Ramea, and the Isle of Assumption, otherwise called Naticotec, as also the Coasts of Cape Briton and Arambec:—

Voyage of two Ships, whereof one was called the "Dominus vobiscum," for the Discovery of the North Parts, 1527.

Hore, M. Voyage to Newfoundland and Cape Briton, in 1536.

Gilbert, Sir Humfrey. Voyage to Newfoundland, 1583.

The First Discovery of the Isle of Ramea, made by —, in the Ship "Bonaventure," 1591.

Fisher, R. Voyage of the Ship "Mari-gold" unto Cape Briton, and beyond, to latitude 44 deg. and a halfe, 1593.

Drake, Geo. Voyage to the Isle of Ramea, 1593.

Voyage of the "Grace" of Bristoll up the Gulfe of S. Laurence to the North-West of Newfoundland, as far as the Isle of Assumption or Naticotec, 1594.

Leigh, C. Voyage to Cape Briton and the Isle of Ramea, 1597.

Voyages made for the Discovery of the Gulfe of Saint Laurence, to the West of Newfoundland, and from thence up the River of Canada to Hochelaga, Saguenay, and other places:—

Cartier, Jacques. Voyages to Newfoundland, the Gulfe of Saint Laurence and the Grand Bay, up the River of Canada to Hochelaga and Saguenay, 1534, 1540.

Roche, John Francis de la. Voyage with three Ships to the Countries of Canada, Hochelaga, and Saguenay, 1542.

Voyages and Navigations of the English to Virginia, and of the severall Discoveries thereof, chiefly at the charges of Sir Walter Raleigh:—

First Voyage, made to the Coast of Virginia, by Philip Amadas and A. Barlow, 1584.

Second Voyage, made by Sir R. Grinvile, 1585, at what time the First Colonie was there left under M. Ralfe Lane.

Third Voyage, made in 1586, for the Reliefe of the Colonie.

Fourth Voyage, made in 1587, wherein was transported the Second Colonie.

Fifth Voyage, made by John White in 1590.

Hakluyt, Vol. 3—*continued*.

Voyages to the Coast and Inland of Florida:—

Verazono, John de, a Florentine. Voyage to the Coast of Florida, sailing from thence northerly to the latitude of 50 deg., 1524.

Ribault, John. Voyages to Florida, 1562 and 1565.

Laudonniere, Capt. René. Voyage to Florida, 1564.

Gourgues, Capt. Dominique. Voyage to Florida, 1567.

Description of the West Indies in general, but more particularly of Florida.

Voyages made from Nueva Galicia and Nueva Biscaya, in New Spaine, to New Mexico, Cibola, and Quivira:—

Marco de Nica, Friar. Voyage from the town of S. Michael in Culiacan, to the Kingdome of Ceuola, or Cibola, situate about 30 deg. of latitude to the North of Nueva Espanna, 1539.

Vasquez de Coronado, Francis. Voyage from Nueva Galicia to Cibola, Acuco, Tiguex, Quivira, and to the Western Ocean, 1540.

Ruis, Frier Augustin. Voyage to the 15 Provinces of New Mexico, 1581.

Espejo, Ant. de. Voyage from the Valley of S. Bartholomew, in Nueva Galicia, to New Mexico, 1582.

Voyages made for the discovery of the Gulf of California, &c.:—

Ulloa, Francisco de. Voyage by the Coasts of Nueva Galicia, and Culiacan, into the Gulfe of California, called El mar vermejo, as also on the backside of Cape California, as far as 30 deg., 1539.

Alarchon, Fernando. Voyage and Discovery, to the bottome of the Gulfe of California, and 85 leagues up the River Buena Guia, 1540.

Drake, Sir Francis. Voyage and Course held from the haven of Guatulco, on the backside of Nueva Espanna, to the North-West of California, as far as 43 deg., and backe againe to 38 deg., where he entrenched himselfe on land, called the Countrey Nova Albion, and tooke possession on behalfe of Her Majestic.

Gualle, Francis. Voyage from the haven of Acapulco in New Spaine, to the Islands of the Luçones, or the Philipinas, the haven of Manilla, and to Macao, in China; and from Macao by the Lequeos, the Isles of Japan, and by the North-West part of America in 37½ deg. backe againe to Acapulco, 1582-84.

Hakluyt, Vol. 3—continued.

Voyages to Mexico and to all the Principal Provinces thoroughout the Great and Large Kingdome of New Spaine, even as farre as Nicaragua and Panama, and from thence to Peru, &c. :—

Tomson, R. Voyage into New Spaine, 1555.

Bodenham, Roger. Voyage to Sant Juan de Ullua, in the Bay of Mexico, and to the City of Mexico, 1564.

Chilton, John. Voyage to all the principal parts of Nueva Espanna, and to divers places in Perú, 1568.

Hawks, H. Voyage to Nueva Espanna, in which countre he travelled for five yeres, 1572.

Philips, Miles. Voyage, 1568, a little to the North of Panuco, from whence he travelled to Mexico, and afterward to sundry other places.

Hortop, Job. Travels to the North of Panuco, 1586.

Relation of the Haven of Tecuanapa, a most convenient Place for Building Ships, situate upon the South Sea, not farre from Nicaragua.

Pert, Sir Thomas, and Sebastian Cabot. Voyage to Brasil, Santa Domingo, and Sant Juan de Puerto Rico, 1516.

Tison, Thomas. Voyage to the West Indies, before 1526.

Hawkins, Sir John. Voyages to the West Indies, the Coast of Guinie, the Isle of Dominica, the Coast of Tierra Firma, Nueva Espanna, the Cape of S. Anton, upon the West end of Cuba, and thorow the Chanel of Bahama, 1562-68.

VOLUME 4.

Drake, Sir Francis. Voyages to Nombre de Dios and Dariene, about 1572.

Oxnam, J. Voyage to the West India, and over the Streight of Dariene into the South Sea, 1575.

Barker, And. Voyage to the Coast of Tierra Firma, and the Bay of the Honduras, in the West Indies, 1576.

Drake, Sir Francis. Expedition to the West Indies, wherein were taken the Cities of Saint Jago, S. Dominigo, Cartagena, with the Fort and Towne of S. Augustin in Florida, 1585-86.

Michelson, W., and W. Mace. Voyage to the Bay of Mexico, 1589.

Carey, Sir George. Relation of a Memorable Fight, made the 13th June 1591, against certain Spanish Ships and Gallies in the West Indies.

Newport, Chr. Voyage to the Isles of Dominica, S. Juan de Puerto Rico, Hispaniola, and to the Bay of the Honduras, 1591.

Hakluyt, Vol. 4—continued.

King, Captain W. Voyage to the Bay of Mexico, 1592.

May, Henry. Voyage to the East Indies, who in his return homeward by the West Indies, suffered shipwracke upon the Isle of Bermuda, 1591-93.

Duddeley, Sir Robert. Voyage to the Isle of Trinidad and the Coast of Paria; with his returne homeward by the Isles of Granata, Santa Cruz, Sant Juan de Puerto Rico, Mona, Zacheo, the sholdes called Abreojos, and the Isle of Bermuda, 1594-95.

Preston, Sir Amias. Voyage to the West Indies, 1595.

Drake, Sir Francis, and Sir John Hawkins. Last Voyage to the Islands and Maine of the West Indies, 1595, in which Voyage both died.

Sherley, Sir Antony. Voyage to S. Jago, Dominica, Margarita, along the Coast of Tierra Firma, to the Isle of Jamaica, the Bay of the Honduras, thirty leagues up Rio Dolce, and Newfoundland, 1596.

Parker, W. Voyage to Margarita, Jamaica, Truxillo, Puerto de Cavallos, &c., with his surprize of Campeche, the chief town of Jucatan, 1596-97.

Voyages made for the Discovery of the Empire of Guiana :—

Raleigh, Sir Walter. Voyage, 1595.

Voyages to the Coast of Brasills, &c., and the River of Plate :—

Keymis, L. The Second Voyage, 1596.

Masham, T. Account of the Third Voyage in the "Wat," begun 1596.

Hawkins, W. Voyages to Brasil, 1530-32.

Reniger, R., and T. Borey. Voyage to Brasil, 1540.

Pudsey. Voyage to Baya, in Brasil, 1542.

Hare, S. Voyage to Brasil, 1580.

Lancaster, James. Voyage to the Towne of Fernambuck in Brasil, 1594.

Voyage of two Englishmen to the River Plate, 1527.

Drake, John. Voyage up the River Plate, 1582.

A Ruttier which declareth the situation of the Coast of Brasil, from the Isle of Santa Catelina unto the mouth of the River of Plate, and all along up within the said River, as farre as it is navigable with small barkes.

Voyages to the Streights of Magellan, the South Sea along the Coasts of Chili, Peru, Nicaragua, and Nueva Galicia, to the Headland of California, and to the North-West as far as 43 deg., likewise to Isles of the Ladrones, the Philippinas, the Malucos, and the Javas; and from thence by

Hakluyt, Vol. 4—continued.

the Cape of Buena Esperanza, and the Isle of S. Helena, the whole Globe being circ compassed:—

Drake, Sir Francis. Voyage into the South Sea, and about the Globe of the whole Earth, 1577.

Voyage of Nunno de Silva, a Portugal Pilot, taken by Sir Francis Drake at the Isles of Cabo Verde, and caried along with him as far as the Haven of Guatulco upon the Coaste of New Spaine, with his Confession to the Viceroy of Mexico.

Winter, John. Voyage into the South Sea by the Streight of Magellan, 1577.

Fenton, Edw., and L. Ward. Voyage to the Coast of Brasil, as far as 33 deg. South Latitude, 1582.

Withrington, and Chr. Lister. Voyage to South Latitude of 44 deg., 1586.

Candish, T. Voyages into the South Sea, and so round the circumference of the whole Earth, 1586-91.

Voyage of the "Delight," a Ship of Bristol, to the Streights of Magellan, 1589.

Supplement.

Galvano's Discoveries of the World, from the first original unto 1555, corrected and published in English by R. Hakluyt.

Davis, J. The Worlde's Hydrographical Description.

Bertrandon de la Brocquière. Voyage d'Outremer et Retour de Jérusalem en France par la Voie de Terre, pendant 1432-33.

Vertomannus, Lewes. Navigation and Voyages to the Regions of Arabia, Egypte, Persia, Syria, Ethiopia, and East India, both within and without the River of Ganges, in 1503.

CONTENTS OF VOL. 5.

Voyage made by certaine Ships of Holland into the East Indies, 1595-97.

The Prosperous and Speedy Voyage to Java in the East Indies, performed by eight Ships of Amsterdam, from Texell, in Holland, whereof four went forward from Java for the Moluccas, 1598-99.

Bruton, W. Newes from the East Indies, or a Voyage to Bengalla, one of the greatest Kingdoms under the Great Mogull, with their detestable Religion, mad and foppish Rites, wicked Sacrifices, and impious Customes, 1638.

The Fardle of Facions, conteining the Aunciente Maners, Customes, and Lawes of the Peoples inhabiting the two partes of the Earth, called Affricke and Asie, 1555.

Hakluyt, Vol. 5—continued.

The Conquest of the Grand Canaries, by 73 Saile of Shippes, sent forth at the Command of the States Generall to the Coast of Spanie and the Canarie Isles, 1599.

Hakluyt, R. Historie of the West Indies, containing the Actes and Adventures of the Spaniards, which have Conquered and Peopled those Countries, translated from the Latin by M. Lok.

Virginia Richly Valued, by the Description of the Maine Land of Florida, her next Neighbour, translated out of the Portuguese by Hakluyt, 1609.

Jourdan, Sil. Discovery of the Bermudas, otherwise called the Isle of Divels; by Sir T. Gates, Sir G. Sommers, and Captain Newport, 1610.

True Coppie of a Discourse written by a Gentleman, employed in the late Voyage of Spaine and Portingale, 1589.

The Omissions of Cales Voyage, Stated and Discussed by the Earl of Essex.

Hakluyt Society Publications—

VOLUME 1.

Hawkins, Sir Richard, Knight. Observations in his Voyage into the South-Sea, 1593. Reprinted from the edition of 1622. Edited by Capt. C. R. Drinkwater Bethune. 8° 1847

VOLUME 2.

Columbus, Christopher. Select Letters, with other Original Documents, relating to his Four Voyages to the New World. Translated and edited by R. H. Major. 8° 1847

VOLUME 3.

Raleigh, Sir W., Knight. The Discovery of the Large, Rich, and Beautiful Empire of Guiana, with a Relation of the great and golden City of Manoa (which the Spaniards call El Dorado), &c., performed in 1595. Reprinted from the edition of 1596, with some Unpublished Documents relative to that Country. Edited, with Notes and a Biographical Memoir, by Sir R. H. Schomburgk. *Map.* 8° 1848

VOLUME 4.

Drake, Sir Francis. His Voyage, 1595, by Thomas Maynarde, together with the Spanish Account of Drake's Attack on Puerto Rico. Edited from the Original Manuscripts by W. D. Cooley. 8° 1849

VOLUME 5.

Rundall, Thomas. Narratives of Voyages towards the North-West in search of a Passage to Cathay and India, 1496 to 1631; with Selections from the

Hakluyt Soc. Publ., Vol. 5—contd.

- early Records of the Hon. E. I. Company, and from MSS. in the British Museum. *Maps.* 8° 1849
 Cabota, Sebastian. Voyage, 1496.
 Frolisher, Sir Martin. Voyages, 1576-81.
 Davis, John. Voyages, 1585-87.
 Weymouth, Capt. George. Voyage, 1602.
 Knight, John. Voyage, 1606.
 Hudson, Henry. Voyage, 1610.
 Button, Sir Thomas. Voyage, 1612.
 Hall, James. Voyage, 1612.
 Bylot and Baffin. Voyage, 1615-16.
 Hawkrige, Capt. Voyage, 1619.
 Fox, Capt. Luke. Voyage, 1631.
 James, Capt. Voyage, 1631.

VOLUME 6.

- Strachey, William. The Historie of Travaille into Virginia Britannia; expressing the Cosmographie and Commodities of the Country, together with the Manners and Customs of the People. Edited from the Original MS. by R. H. Major. 8° 1849

VOLUME 7.

- Hakluyt, Richard. Divers Voyages touching the Discovery of America and the Islands adjacent. Edited, with Notes and an Introduction, by J. Winter Jones. 8° 1850

VOLUME 8.

- Hudson, Henry, the Navigator. The Original Documents, in which his Career is Recorded. Collected, partly Translated, and Annotated, with an Introduction, by George Asher. 8° 1860

VOLUME 28.

- Ursua, Pedro de, and Lope de Aguirre. Expedition of, in Search of El Dorado and Omagua. Translated from Fray Pedro Simon's "Conquest of Tierra Firme," by W. Bollaert; with an Introduction by C. R. Markham. *Map.* 8° 1861

VOLUME 29.

- Guzman, Don Alonzo Enriquez de. Life and Acts of, 1518 to 1543. Translated from an Original and Inedited MS. in the National Library at Madrid; with Notes and an Introduction by C. R. Markham. 8° 1862

VOLUME 30.

- Galvano, Antonio. Discoveries of the World, from the First Original unto 1555; corrected, quoted, and published in England by R. Hakluyt (1601). Now reprinted, with the Original Portuguese Text, and edited by Vice-Admiral Bethune. 8° 1862

Hakluyt Soc. Publ., Vol. 9—contd.

- Gentleman of Elvas, and translated by R. Hakluyt. Reprinted from the edition of 1611. Edited, with Notes and Introduction, and a Translation of a Narrative of the Expedition by Luis H. de Biedma, Factor of the same, by W. B. Rye. *Map.* 8° 1851

VOLUMES 10 and 11.

- Herberstein, Baron Sigismund von. Notes upon Russia: being a Translation of the Earliest Account of that Country, entitled *Rerum Moscovitarum Commentarii*. Translated and edited, with Notes and an Introduction, by R. H. Major. 2 vols. *Maps and portraits.* 8° 1851-52

VOLUME 12.

- Coats, Capt. W. Geography of Hudson's Bay: being the Remarks of, in many Voyages to that Locality between 1727-1751; with an Appendix containing Extracts from the Log of Capt. Middleton on his Voyage for the Discovery of the North-West Passage in 1741-42. Edited by John Barrow. 8° 1852

VOLUME 13.

- Veer, Gerrit de. True Description of Three Voyages by the North-east towards Cathay and China, undertaken by the Dutch in 1594-96; with their Discovery of Spitzbergen, their Residence of Ten Months in Novaya Zemlya, and their Six Weeks' Return in Open Boats. Translated from a Portuguese Manuscript. Edited by C. T. Stanley. 8° 1853

VOLUMES 36 and 37.

- Cathay and the Way thither: being a Collection of Medieval Notices of Cathay, translated and edited by Col. H. Yule. . . . with Essay on the Intercourse between China and the West previous to the Discovery of the Cape Route. 2 vols. 8° 1866.

[Contains Travels of Oderic, Marignolli, Ibn Batuta, Goes, &c.]

VOLUME 38.

- The Three Voyages of Martin Frobisher in Search of a Passage to Cathaia and India by the North-West, A.D. 1576-78. Reprinted from the first edition of Hakluyt's Voyages, with Selections from Manuscript Documents in the British Museum and State Paper Office, by Rear-Admiral Richard Collinson. *Portrait and maps.* 8° 1868

VOLUME 39.

- The Philippine Islands, Moluccas, Siam, Cambodia, Japan, and China, at the Close of the Sixteenth Century, by

Hakluyt Soc. Publ., Vol. 17—contd.

Translated and edited by the Earl of Ellesmere; with an Introduction by R. H. Major. 8° 1854

VOLUME 18.

Collection of Documents on Spitsbergen and Greenland. Edited, with Notes, by Adam White. *Maps and plates.* 8° 1855

Marten, F. Voyage into Spitzbergen and Greenland, with some Account of the Weather, 1671.

Peyrère, Isaac de la. *Histoire du Groenland*, 1663. Translated.

Pellham, Edward. God's Power and Providence shewed in the Miraculous Preservation and Deliverance of Eight Englishmen, in Greenland, nine moneths and twelve dayes, anno 1630.

VOLUME 19.

Middleton, Sir Henry. Voyage to Bantam and the Maluco Islands. From the edition of 1606. Annotated and edited by Bolton Corney. *Maps and plates.* 8° 1855

VOLUME 20.

Russia at the Close of the Sixteenth Century. Edited by E. A. Bond. 8° 1856
Fletcher, Giles. Treatise "Of the Russe Common Wealth."

Horsely, Sir Jerome. Travels; now for the first time printed entire from his MS.

VOLUME 21.

Benzoni, Girolamo. History of the New World, showing his Travels in America, from 1541 to 1556; with some Particulars of the Island of Canary. Translated and edited by Rear-Admiral W. H. Smyth. *Woodcuts.* 8° 1857

VOLUME 22.

India in the Fifteenth Century: being a Collection of Narratives of Voyages to India in the Century preceding the Portuguese Discovery of the Cape of Good Hope, from Latin, Persian, Russian, and Italian sources, translated into English. Edited, with an Introduction, by R. H. Major. 8° 1857

Abd-er-Razzak. Narrative of my Voyage into Hindoostan, 1442.

Conti, Nicolò. Travels in the East in the early part of the 15th century.

Nikitin, Athanasius. Travels to India.

Stefano, Hieronimo di Santo. Account of the Journey of, from Cairo to India, 1499.

VOLUME 23.

Champlain, Samuel. Narrative of a Voyage to the West Indies and Mexico in 1599-1602. Translated from the

Hakluyt Soc. Publ., Vol. 23—contd.

Original MS., with a Biographical Notice and Notes, by Alice Wilmere. Edited by Norton Shaw. *Maps and plates.* 8° 1859

VOLUME 24.

Expeditions into the Valley of the Amazons, 1539, 1540, 1639. Translated and edited, with Notes, by Clements R. Markham. *Map.* 8° 1859

Pizarro, Gonzalo. Expedition to the Land of Cinnamon, 1539-42. By G. Inca de la Vega.

Orellana, Francisco de. Voyage down the River of the Amazons, 1540-41. By A. de Herrera.

Acuña, Father Christopher de. New Discovery of the Great River of the Amazons, 1639.

List of the Principal Tribes of the Valley of the Amazons.

VOLUME 25.

Early Voyages to Terra Australia, now called Australia; a Collection of Documents and Extracts from early MS. Maps, illustrative of the History of Discovery on the Coast of that Island, from the Beginning of the 16th Century to the Time of Capt. Cook. Edited, with an Introduction and a Supplement, by R. H. Major. *Maps.* 8° 1859

Arias, Juan Luis. Memorial respecting the Exploration, Colonization, and Conversion of the Southern Land.

Torres, Luis Vaez de. Relation concerning the Discoveries of Quiros, as his Almirante, 1607.

Extract from the Book of Dispatches from Batavia, 1644.

Pelsart, Capt. Francis. Voyage and Shipwreck on the Coast of New Holland, and his succeeding Adventures, 1628.

Pool, Gerrit Thomasz. Voyage to the South Land, 1629.

Account of the Wreck of the Ship "De Vergulde Draeck" on the South Land, and the Expeditions undertaken, both from Batavia and the Cape of Good Hope, in Search of the Survivors, 1655-59.

Volkersen, Capt. S. Description of the West Coast on the South Land, 1658.

Witsen, Burgomaster. Extract [on New Guinea] translated from his "Noord en Oost Tartarye."

Dampier, Capt. W. Observations on the Coast of New Holland in 1687-88.

— Adventures of, who, with others, 1686-87, left Capt. Sherpe in the South Seas, and travelled back over Land through the Country of Darien.

Hakluyt Soc. Publ.—continued.

VOLUME 56.

The Voyages of Sir James Lancaster, Kt., to the East Indies, with Abstracts of Journals of Voyages to the East Indies during the Seventeenth Century, preserved in the India Office; and the Voyage of Capt. John Knight (1606) to seek the North-West Passage. Edited by Clements R. Markham. 8° 1877

VOLUME 57.

The Hawkins' Voyages during the Reigns of Henry VIII., Queen Elizabeth, and James I. Edited, with an Introduction, by Clements R. Markham. *Portrait.* 8° 1878

VOLUME 58.

The Bondage and Travels of Johann Schiltberger, a native of Bavaria, in Europe, Asia, and Africa, 1396-1427. Translated from the Heidelberg MS. edited in 1859 by Professor Karl Friedrich Neumann, by Commander J. Buchan Telfer; with Notes by Professor P. Brunn; and a Preface, Introduction, and Notes by the Translator and Editor. *Map.* 8° 1879

VOLUME 59.

The Voyages and Works of John Davis the Navigator. Edited, with an Introduction and Notes, by Albert Hastings Markham. *Map, &c.* 1880

The Map of the World, A.D. 1600. Called by Shakspeare "The New Map, with the Augmentation of the Indies." To illustrate the Voyages of John Davis. [In cover.] 1880

VOLUME 60.

The Natural and Moral History of the Indies, by Father Joseph de Acosta. Reprinted from the English translated edition of Edward Grimston, 1604, and edited, with Notes and an Introduction, by Clements R. Markham. Vol. 1. The Natural History (Books 1, 2, 3, and 4). Issued with this work is also a "Map of Peru; to illustrate the Travels of Cieza de Leon, in 1532-50; the Royal Commentaries of Garcilasso de la Vega (1609); and the Natural and Moral History of the Indies, by Father Joseph de Acosta (1608)." 8° 1880

VOLUME 61.

The Natural and Moral History of the Indies, by Father Joseph de Acosta. Edited by Clements R. Markham. Vol. 2. The Moral History (Books 5, 6, and 7). 8° 1880

VOLUME 62.

The Commentaries of the Great Afonso Dalboquerque. Vol. 3. *Maps and portraits.* 8° 1880

Hakluyt Soc. Publ.—continued.

VOLUME 63.

The Voyages of William Baffin, 1612-22. Edited, with Notes and an Introduction, by Clements R. Markham. *Maps and frontispiece.* 8° 1881

VOLUME 64.

Narrative of the Portuguese Embassy to Abyssinia during the years 1520-27. By Father Francisco Alvarez. Translated from the Portuguese, and edited, with Notes and an Introduction, by Lord Stanley of Alderley. *Map.* 8° 1881

VOLUME 65.

The History of the Bermudæ or Summer Islands. Edited, from a MS. in the Sloane Collection, British Museum, by General Sir J. Henry Lefroy. *Map, plate, and portraits.* 8° 1882

VOLUMES 66 and 67.

Diary of Richard Cooks, Cape-Merchant in the English Factory in Japan, 1615-22, with Correspondence. Edited by Edward Maunde Thompson. 2 vols. 8° 1883

VOLUME 68.

The Second Part of the Chronicle of Peru. By Pedro de Cieza de Leon. Translated and Edited, with Notes and an Introduction, by Clements R. Markham. 8° 1883

VOLUME 69.

The Commentaries of the Great Afonso Dalboquerque. Vol. 4. *Plates.* 8° 1884

VOLUMES 70 and 71.

The Voyage of John Huyghen Van Linschoten to the East Indies. From the Old English Translation of 1598. The First Book, containing his Description of the East. Edited, the first volume by the late Arthur Coke Burnell, Ph.D., the second volume by Mr P. A. Tiele. 2 vols. *Frontispiece.* 8° 1885

VOLUMES 72 and 73.

Early Voyages and Travels to Russia and Persia, by Anthony Jenkinson, and other Englishmen; with some Account of the First Intercourse of the English with Russia and Central Asia by way of the Caspian Sea. Edited by E. Delmar Morgan and C. H. Coote. 2 vols. *Maps, frontispiece, &c.* 8° 1886

VOLUME 74.

The Diary of William Hedges, Esq. (afterwards Sir William Hedges), during his Agency in Bengal, as well as on his Voyage out and return overland (1681-87). Transcribed for the press, with Introductory Notes, &c., by R. Barlow, Esq., and illustrated by copious extracts from Unpublished Records, &c., by Colonel Henry Yule. Vol. 1. The Diary, with Index. 8° 1887

Hakluyt Soc. Publ. — continued.

VOLUME 75.

The same. Vol. 2. Containing Notices regarding Sir William Hedges, Documentary Memoirs of Job Charnock, and other Biographical and Miscellaneous Illustrations of the Time in India. *Portraits.* 8° 1888

VOLUME 76.

The Voyage of François Pyrard of Laval to the East Indies, the Maldives, the Moluccas, and Brazil. Translated into English from the Third French Edition of 1619, and edited, with Notes, by Albert Gray, assisted by H. C. P. Bell. Vol. 1. *Map and illustrations.* 8° 1887

VOLUME 77.

The same. Vol. 2. Part 1. *Illustrations* 8° 1888

VOLUME 78.

Diary of W. Hedges. Vol. 3. Containing Documentary Contributions to a Biography of Thomas Pitt, Governor of Fort St George; with Collections on the Early History of the Company's Settlement in Bengal, and on Early Charts and Topography of the Hugli River. *Map and portraits.* 8° 1889

VOLUME 79.

Tractatus de Globis et eorum usu. A Treatise descriptive of the Globes constructed by Emery Molyneux, and published in 1592. By Robert Hues. Edited, with Annotated Indices and an Introduction, by Clements R. Markham. *Map and frontispiece.* 8° 1889

VOLUME 80.

The Voyage of François Pyrard of Laval to the East Indies, the Maldives, the Moluccas, and Brazil. Vol. 2. Part 2. *Charts and plates.* 8° 1890

VOLUME 81.

The Conquest of the River Plate (1535-1555). 1. Voyage of Ulrich Schmidt to the Rivers la Plata and Paragui, from the Original German Edition, 1567. 2. The Commentaries of Alvar Nuñez Cabeza de Vaca, from the Original Spanish Edition, 1855. With Notes and Introduction by Luis S. Dominguez. *Map.* 8° 1891

VOLUMES 82 and 83.

The Voyage of François Leguat of Bresse to Rodriguez, Mauritius, Java, and the Cape of Good Hope. Transcribed from the First English Edition. Edited and Annotated by Captain Pasfield Oliver. 2 vols. 8° 1891

VOLUMES 84 and 85.

The Travels of Pietro Della Valle in India, from the Old English Translation of 1664 by G. Havers. Edited, with a

Hakluyt Soc. Publ., Vol. 85—contd.

Life of the Author, and Introduction and Notes, by Edward Grey. 2 vols. 8° 1892

VOLUME 86.

The Journal of Christopher Columbus (during his First Voyage, 1492-93), and Documents relating to the Voyages of Gaspar Corte Real. Translated, with Notes and an Introduction, by C. R. Markham. *Facsimile maps.* 8° 1893

VOLUME 87.

Early Voyages and Travels in the Levant. 1. The Diary of Master Thomas Dallam, 1599-1600. 2. Extracts from the Diaries of Dr John Covel, 1670-79. Edited, with an Introduction and Notes, by J. Theodore Bent. *Portrait.* 8° 1893

Harris, John. Navigantium atque Itinerantium Bibliotheca; or, a Compleat Collection of Voyages and Travels, consisting of above four hundred of the most Authentick Writers; beginning with Hackluit, Purchass, &c., in English; Ramusio in Italian; Thevenot, &c., in French; De Bry, and Grynaei Novus Orbis, in Latin; the Dutch East India Company, in Dutch; and continued with others of note, &c. 2 vols. *Maps, portraits, and plates.* Folio 1705

— Another edition of the same, consisting of above 600 of the most Authentic Writers, beginning with Hackluit, Purchass, &c., in English; Ramusio, Alamandini, Carreri, &c., in Italian; Thevenot, Renaudot, Labat, &c., in French; De Brye, Grynaeus, Maffeus, &c., in Latin; Herrera, Oviedo, Coreal, &c., in Spanish; and the Voyages under the Direction of the East-India Company in Holland, in Dutch; together with such other Histories, Voyages, Travels, or Discoveries, as are in general esteem; containing whatever has been observed worthy of notice in Europe, Asia, Africa, and America; in respect to the extent and situation of Empires, Kingdoms, Provinces, &c., with an Introduction, comprehending the Rise and Progress of the Art of Navigation, and its successive improvements, together with the Invention of the Loadstone, and its Variation. Carefully revised, with large additions, and continued down to the present time; including Particular Accounts of the Manufactures and Commerce of each Country. 2 vols. in 4. *Maps, portraits, and plates.* Folio London, 1744-48

CONTENTS.

VOLUME I [a].

The History of the Circumnavigators:— The superiority of the Moderns over the Ancients in the Art of Navigation

Harris, Vol. 1—continued.

- explained, and the causes of that superiority assigned.
- Columbus, Christopher. Voyages, 1493-1506.
- Maglianes, or Magellan, Ferdinand. Voyage from the South Seas to the East Indies, 1519-22.
- Drake, Sir Francis. Voyage round the Globe, 1577-80.
- Candish, or Cavendish, Sir Thomas. Voyage round the World, 1585-88.
- Van Noort, Oliver. Voyage (the first attempted by the Dutch) round the World, 1598-1601.
- Weert, Capt. Sebald de. Remarkable Voyage to the South Seas and the Straights of Magellan, 1598-1600.
- Spilbergen, George. Voyage round the World, 1614-17.
- Schouten, W. C., and Jacques le Maire. Remarkable Voyage round the World by a New Passage into the South Seas, 1615-17.
- Quiros, Don Pedro F. de. Voyage for the Discovery of the Southern Continental Islands, about 1600.
- Hermite, Jacques le. Voyage of the Nassau Fleet round the Globe, 1623-26.
- Cowley, Capt. Voyage round the World, 1683-86.
- Dampier, Capt. William. First Voyage round the World, collected from his own Account, 1683-91.
- Voyage to New Holland and New Guiney, from his own Account, 1699-1701.
- Funnell, William. Voyage round the World, 1703-6.
- Rogers, Capt. Woodes, and Capt. S. Courtney. Voyage round the World, 1708-11.
- Clipperton, Capt. John. Voyage round the World, 1719-22.
- Shelvocke, Capt. George. Voyage round the World, 1719-22.
- Betagh, Capt. Observations on the Country of Peru and its Inhabitants during his Captivity, 1720.
- Roggewein, Comm. Account of his Expedition, with three Ships, for the Discovery of Southern Lands, 1721-33.
- Pelsart, Capt. Francis. Voyage and Shipwreck of, on the Coast of New Holland, and his succeeding Adventures, 1628.
- Tasman, Capt. Abel Jansen. Voyage for the Discovery of Southern Countries, 1642-43.
- Anson, Comm. Account of the Expedition of, round the World, 1740-44.

The Discovery, Settlement, and Commerce of the East Indies:—

The History of India in the Earliest Ages.

Harris, Vol. 1 [a]—continued.

- The History of this Commerce in the hands of the Idumeans, Israelites, Tyrians, &c., with some Account of its Profits.
- Of the Indian Commerce under the Persian Empire.
- An Exact Account of Alexander's Conquest of the Persian Empire, and more particularly of his Indian Expedition, and the Consequences he intended to have drawn from thence.
- Nearchus. Voyage from the Mouth of the River Indus up the Persian Gulph, for the Discovery of the Coasts and their Inhabitants.
- The History of the Seleucidæ, Kings of Syria, who were the immediate possessors of Alexander's Indian Conquests.
- The History of the Greek Empire in Egypt, under the Ptolemies; the Establishment of the Indian Commerce at Alexandria, and the Consequences of that establishment, to the Reduction of Egypt into a Province by the Romans.
- The History of the Indian Trade, as carried on through Egypt by the Red Sea, under the Romans, the Manner of its Establishment, the Profits drawn therefrom, and the Discoveries made in consequence of this Commerce.
- An Account of the Affairs of Egypt, and of the Commerce carried on by the Romans through that country to the East, till the Seat of the Empire was transferred from Rome to Constantinople.
- An Account of the Religion, Government, Laws, Customs, and Manners of the Indians, as they are recorded in the Works of ancient Authors.
- The Learning, Discipline, Office, Manner of Living, and Privileges of the Brachmans, including an Account of their peculiar Doctrines in Theology.
- Of the Land Animals in the East Indies, as described by antient Authors, compared with modern Authors.
- An Account of the most remarkable Fish and Fowl in the East Indies, as described by ancient and modern Authors.

VOLUME I [β].

- An Account of the Descriptions left us by the Ancients of the Eastern and Northern Parts of the Indies, the notions they had of their Riches, with Enquiry into the Reasons which hindered the extending their Discoveries on that side.
- History of the Rise, Progress, and Decline of the Constantinopolitan Empire, together with the Commerce of its Subjects in the East; also a brief Detail of the Rise of the Arabian Empire, the

Harris, Vol. 1 [b]—continued.

Recovery of the Indian Commerce in Egypt, and the Reviving the Trade of Alexandria.

An Account of the several Passages to the Indies, both by Sea and Land, that have been Attempted, Discovered, or Practised by the Antients.

An Account of the Travels of Two Mahomedans through India and China in the Ninth Century. Translated from the Arabic by the Abbé Renaudot.

Benjamin, Rabbi, the son of Jonas of Tudela. Travels through Europe, Asia, and Africa, from Spain to China, 1160-1173. From the Latin of Montanus.

Rubruquis, William de. The remarkable Travels of, in the East, particularly into Tartary and China, 1253.

Marco Polo. The curious and remarkable Voyages and Travels of, in the middle of the XIIIth century; through a great part of Asia, all the Dominions of the Tartars, and home by sea through the Islands of the East Indies.

History of the Empire of the Great Mogul, from its foundation by Timur-Bec, or Tamerlane, to the present time.

History of the Rise and Progress of the Portuguese Empire in the East Indies; their Discoveries set forth in their natural Order; the form of their Government in those parts explained; the causes of the Declension of their Power examined; and the present Posture of their Affairs in this part of the World truly stated.

Pirard de Laval, Francis. Voyage to the East Indies; his Shipwreck amongst the Maldives, and his copious Account of that Archipelago, 1601-11.

Beaulieu, Comm. Augustin de. Expedition to the East Indies, containing a curious Description of the Sea-Coasts and Commerce, as also curious Observations on the Manners of the People, and the means of establishing Colonies among them, 1619-22.

Mandelsloe, John Albert de. Remarks and Observations made in his Passage from the Kingdom of Persia through several Countries of the Indies, 1638.

— The remaining Voyages through the Indies, including his Descriptions of Countries, Historical Remarks upon several Nations, and his Observations on the Commerce of the Portuguese, English, and Dutch at that time, 1639.

Tavernier, J. B. Account of the Commodities, Manufactures, and the Produce of the several Countries of the East Indies.

— An Account of the different Routes to all the great Cities and chief Marts in the Indies.

Harris, Vol. 1 [b]—continued.

Tavernier, J. B. Remarks and Observations in his Travels through the Indies, together with his Account of the Dutch Settlement, and of his Voyage on board a Dutch Ship from Batavia to Europe.

Cunningham, James. Observations and Remarks made during his Residence on the Island of Chusan, on the Coast of China, 1701.

Adams, William. Account of the Adventures of, who resided many years in the Empire of Japan, 1609-31.

An Historical Account of the Intercourse between the Inhabitants of Great Britain and the People in the East Indies, containing likewise a Compleat History of the East India Company from its Erection under Queen Elizabeth, and of the several Alterations that have been made therein.

History of the Rise, Progress, and Establishment of the Dutch East India Company.

History of the French East India Commerce from its first Original, together with a clear and concise Account of the several Alterations it has undergone, and a full and plain Description of its present Circumstances at Home and Abroad, 1741.

History of the Rise, Progress, and Suppression of the Imperial Company of the Indies, established at Ostend by the Emperor Charles V.

History of the Danish Commerce to the East Indies, their Establishments there, the Decay of the Old Company, and the Motives which induced them to set up a New One.

History of the Swedish East India Company.

VOLUME 2 [a].

The Discovery, Settlement, and Commerce of the West Indies:—

Of the Importance of the new-discovered Continent of America, the nature of the Discovery, the felicities attending it, the advantages derived from thence to the Art of Navigation, &c.

Columbus Chr. First Voyage, in which he Discovered the Lucayan Islands, and afterwards Cuba and Hispaniola, which opened a Passage from Europe to America, with his return to Spain, 1492-93.

— Second Voyage, to the West Indies, including an Account of all the Discoveries made in that Voyage, 1493-96.

— Third Voyage, to the West Indies, in which he first saw the Continent of America, 1498-1500.

— Fourth Voyage: his Discoveries on the Continent, and of the Islands in America, 1502-5.

Harris, Vol. 2 [a]—continued.

Cortes, Hernan. The History of the several Discoveries, Settlements and Conquests made by the Spaniards, in the West Indies, after the Death of Chr. Columbus.

— Expedition for the Reduction of New Spain, 1518.

The Progress of this Expedition from the Time of the Spaniards embarking for New Spain, to the first Message sent by Cortes to Môtezuma, Emperor of Mexico, 1519.

The Continuation of the Expedition, his Alliances with several Indian Nations, his success in quelling various Seditious in his own Army, and his preparations for his March to Mexico by burning his whole Fleet, 1519.

The History of the War of Tlascalala, from its breaking out to Cortes's concluding a Peace with that Republic; and his taking them into the Confederacy against the Indian Emperor Montezuma, 1519.

The March of the Spaniards to Mexico, the Reception given to Cortes by Montezuma, his Imprisonment and other Transactions to the Time of his ordering the Spaniards to quit his Dominions, 1519.

The History of Cortes's Expedition continued to the Death of Montezuma, and the Spaniards being forced to abandon the City of Mexico, 1520.

The Conclusion of Hernan Cortes's Expedition, including the History of the remaining part of the War, to the Reduction of the City and Empire of Mexico, 1520-21.

The Discoveries made by the Spaniards in the Province called Golden Castile; their first knowledge of the South Sea, and their Establishment of Panama, by which a Passage was opened to the Discovery and Conquest of the Empire of Peru, 1513-26.

Pizarro, Francis. The History of the Discovery and Conquest of the Empire of Peru, 1524, together with the Discovery of Chili, and the Conquest of that Country, 1535.

History of the Discovery, Settlement, and Cultivation of Brazil by the Portuguese; the Conquest of the greatest part of that Country by the Dutch; the Recovery thereof by the Portuguese, and the vast advantages that have accrued to them from this noble Colony, 1500-1709.

The Discoveries and Settlements made by the English in different parts of America, from the Reign of Henry VII. to the Close of the Reign of Queen Elizabeth, 1495-1603.

Harris, Vol. 2 [a]—continued.

The History of the Discoveries, Settlements, and other Transactions of the English Nation in America, from the Accession of James I. to the Restoration, 1603-60.

An Historical Account of the British Settlements in America, from the Restoration of Charles II. to the Revolution, 1660-88.

The History of the British Colonies in America, from the Revolution to the Death of George I.

The History of the Rise, Progress, and Present State of the Colony of Georgia, 1732-42.

History of the Discoveries, Settlements, and Conquests of the French in America, 1523-1713.

The Discoveries, Conquests, Settlements, and Present State of the Dutch Colonies in America, with an Account of the Danish Settlement, 1642-1714.

Discoveries towards the North and through most of the Countries of Europe:—

History of the Countries lying round the North Pole, their Climate, Soil, and Produce: Greenland, Spitzbergen, Mayen Island, Nova Zembla, Yedzo, &c., 1585-1746.

Philosophical Motives for seeking a Passage into the South Seas, by the North-West, examined and explained, together with the History of the Attempts made with that view, for the space of 130 years.

James, Capt. Thomas. Voyage for the Discovery of a Passage into the South Seas, by the North-West, his wintering in Charlton Island, and return to England, 1631-33.

Middleton, Capt. Chr. Attempts made for the Discovery of a Passage into the South Seas, from Hudson's Bay, with Original Papers by Dobbs, 1725-42.

Account of the Grounds upon which a North-East Passage into the Sea of Japon has been sought for; the Attempts of the English and Dutch on that side.

A Voyage to the North, containing an Account of the Sea Coasts and Mines of Norway, the Danish, Swedish, and Muscovite Laplands; Borandia, Siberia, Samoedia, Zembla, and Iceland, with some curious Remarks on the Norwegians, Laplanders, Russians, Poles, Circassians, Cossacks, and other Nations; extracted from the Journal of a Gentleman employed by the North-Sea Company at Copenhagen, and from the Memoirs of a French Gentleman.

Harris, Vol. 2 [a]—continued.

An Impartial Account of the Kingdom of Sweden, with respect to its Climate, Soil, and Produce, &c., collected from the Writings of an English Minister residing there.

Molesworth and others. The Present State of the Dominions of the Crown of Denmark, and of its Subjects, in respect to their Manners, Customs, &c.

Connor, Bernard. A Comprehensive Account of the Kingdom of Poland, the Situation, &c.

Beauplan, Mr. A Short Account of the Ukrain, and of its Inhabitants the Cossacks.

VOLUME 2 [b].

Misson, Maximilian. Travels through part of Holland, the Spanish Low Countries, Germany, Tyrol, and the Bishoprick of Trent, on his way to Italy, 1687-88.

— Travels through a great part of Italy, with Observations on the Manners, Customs, &c., of the Inhabitants.

— Arrival at Rome, to his Departure out of Italy.

Burnet, Bishop Gilbert. Travels through Switzerland, part of Italy, some Provinces of Germany, and the Low Countries, 1685-86.

Ray, John. Travels through the Low Countries and Germany, towards Italy, 1663.

— Travels through the Dominions of the State of Venice, Lombardy, Tuscany, the Kingdom of Naples, the Islands of Sicily and Malta, the Ecclesiastical State, the Bishoprick of Trent, the Country of the Grisons, Switzerland, &c.

Willoughby, Francis. Travels through Spain, 1664.

Travels through Portugal and Spain, with a distinct Description of the Principal Cities in both Kingdoms, particularly Lisbon, Coimbra, Porto, and Braga, Madrid, Valentia, Alicant, &c., by an English Gentleman, 1693.

Skippon, Sir Philip, and John Ray. Travels through the best part of the Kingdom of France, 1664.

Northleigh, John. Travels through France, 1702.

Browne, Edward. Voyage from England to Holland, with a Journey from thence, by Land, through the Electorates of Cologne, Treves, and Mentz, the Lower and Upper Palatinate, Bavaria, and Austria to Vienna; from thence through Moravia, Bohemia and Saxony to Hamburg, 1668.

Harris, Vol. 2 [b]—continued.

Browne, Edward. Description of the Noble Kingdom of Hungary, interspersed with a Variety of Geographical, Historical, Physical, &c., Remarks.

— Travels through Hungary into Thessaly; a Description of the City of Larissa, &c.

— Journey from Vienna to Venice by Land, with an Account of the Quick-silver Mines in Friuli, including Observations in his Passages through Styria, Carinthia, and Carniola.

Thevenot, John. Voyages and Travels from Italy to Constantinople, 1655.

— Account of the Customs and Manners of the Turks, &c.; also an Account of the Christians and Jews inhabiting Countries that are Subject to the Grand Signior.

— Account of several of the most remarkable Cities in Asia, of various Islands in the Archipelago, intermixed with Accounts from Wheeler and Lebrun, 1656.

Maundrell, Henry. Journey from Aleppo to Jerusalem, 1696.

Chardin, Sir John. Travels by way of the Black Sea, through the Countries of Circassia, Mingrelia, the Country of the Abcas, Georgia, Armenia, and Media, into Persia Proper, 1672.

Description of the Great Empire of Persia; its Situation, Extent, Distribution into Provinces, &c., collected from the Writings of Herbert, Chardin, Tavernier, Thevenot, Le Brun, and others.

View of the Persian History, from the earliest Accounts down to the Present Time, collected from Oriental Writers, and from Greek and Latin Historians.

Ysbrants Ides, E. Travels from Muscovy through Great Ustiga, Siriana, Permia, Siberia, Daour, &c., to the Frontiers of China; through the Countries of the Mongul Tartars, lying between the Russian and Chinese Empires, the Passage through the Famous Wall, and from thence to the City of Peking, the Capital of China; with an Account of Peking, and Return from China by Land, 1692-95.

— Description of Siberia.

Kao, Dionysius. A Geographical Description of the Extensive Empire of China, and of the Sixteen Provinces into which it is divided.

— An Authentick Account of whatever is most remarkable in regard to persons or things throughout the whole Empire of China, with a Description of Japan, Corea, Formosa, Tunkin, and Laos, &c.

Harris, Vol. 2 [b]—continued.

Description of the Country, History of the Inhabitants, and Account of the present state of the Kingdom of Corea. Account of Part of the North-east Frontier of the Russian Empire, commonly called the Country of Kamschatka or Kamschatska.

Behring, Capt. Voyages for Discovery towards the East, 1725-26.

Retrospective View of this whole Collection, in which its particular Advantages are explained, and an Account given of the Uses to which the Contents may be applied.

Hawkesworth, John. An Account of the Voyages undertaken by the Order of His Present Majesty for making Discoveries in the Southern Hemisphere, and successively performed by Comm. Byron, Capt. Wallis, Capt. Carteret, and Capt. Cook, in the "Dolphin," the "Swallow," and the "Endeavour." Drawn up from the Journals which were kept by the several Commanders, and from the Papers of Joseph Banks, Esq. 3 vols. *Maps and plates.* 4° 1773

CONTENTS.

VOLUME I.

Byron, Comm. Voyage from the Downs to Rio de Janeiro, Port Desire, Patagonia, up the Streight of Magellan to Port Famine and back to Falkland's Islands, Cape Monday, Islands of Disappointment, King George's Islands, Islands of Saypan, Tinian, Aguigan, and Timoan, Batavia, Cape of Good Hope to England; with Descriptions of the various Islands, 1764-66.

Wallis, Capt. Voyage to the Coast of Patagonia, Otaheite, Tinian, Batavia, and the Cape of Good Hope, with Tables of Latitudes and Longitudes West of London, 1766-68.

Carteret, Capt. Voyage from Plymouth to Madeira, from thence through the Streight of Magellan to Masafuero, Queen Charlotte's Islands, Egmont Island, Nova Britannia, Mindanao, Celebes, to Batavia, round the Cape of Good Hope to England, with a Table of the Variation of the Compass, 1766-69.

VOLUMES 2 AND 3.

Cook, Capt. Voyage round the World, 1768-71.

Kerr, Robert. A General History and Collection of Voyages and Travels, arranged in Systematic Order; forming a complete History of the Origin and Progress of Navigation, Discovery, and

Kerr—continued.

Commerce, by Sea and Land, from the earliest ages to the present time. 18 vols. *Maps and charts.* 8°

Edinburgh, 1811-24

CONTENTS.

VOLUME I.

Voyages and Travels of Discovery, from the Era of King Alfred, in the Ninth Century, to the Era of Don Henry, Prince of Portugal, at the commencement of the Fifteenth Century:—

Discoveries in the Time of Alfred.

Discovery of Iceland by the Norwegians, in the ninth century.

Ohthere, Voyages of, to the White Sea and the Baltic, in the ninth century.

Forster, J. R. Remarks on the Situation of Sciringes-heal and Hæthum.

Wulfstein. Voyage in the Baltic, as related to King Alfred.

Sighelm. Voyage to India, in the reign of Alfred.

Erigena, John. Travels to Athens, in the ninth century.

Alfred, King. Geography of the Known World.

Leucander, And. Travels to Jerusalem, in the eleventh century.

Swanus. Voyage to Jerusalem, 1052.

Voyage of three Ambassadors from England to Constantinople, about 1056.

Alured. Pilgrimage to Jerusalem, 1058.

Ingulphus. Pilgrimage to Jerusalem, 1064.

Original Discovery of Greenland by the Icelanders, in the ninth century.

Early Discovery of Winland, or America, by the Icelanders, 1001.

Travels of two Mahometans into India and China, in the ninth century.

Benjamin, Rabbi. Travels from Spain to China, in the twelfth century.

Travels of an Englishman in Tartary, 1242.

Sketch of the Revolutions in Tartary.

Carpini, John de Plano. Travels in Tartary, 1246.

Rubruquis, W. de. Travels in Tartary, about 1253.

Haitho, Prince of Armenia. Travels in Tartary, 1254.

Marco Polo. Travels into China and the East, from 1260 to 1295.

Oderic of Portenau. Travels into China and the East, 1318.

Mandeville, Sir John. Travels into the East, 1322.

Pegoletti. Itinerary between Azof and China, 1355.

Zeno, Nicolo and Antonio. Voyages, 1380.

Kerr, Vol. 1—continued.

Schildberger, John. Travels into Tartary, 1394.

Travels of the Ambassadors of Mirza Shah Rokh, King of Persia, from Herat to Khanbalek, in Kathay, 1419.

Quirini, Pietro. Voyage and Travels into Norway, 1431.

Barbaro, Josaphat. Travels from Venice to Tanna, now called Asof, 1436.

VOLUME 2.

Account of various early Pilgrimages from England to the Holy Land, between 1097 and 1107.

Discovery of Madeira.

Account of the Discovery and Conquest of the Canary Islands.

General Voyages and Travels, chiefly of Discovery, from 1412 to 1760:—

Galvano, Ant. Summary of the Discoveries of the World, from their first original to 1555.

Contarini, Ambrose. Journey from the Republic of Venice to Uzun-Hassan, King of Persia, 1473-76.

Voyages of Discovery by the Portuguese along the Western Coast of Africa, during the Life, and under the direction of Don Henry.

Cada Mosto and Pedro de Cintra. Original Journals of the Voyages of, to the Coast of Africa, 1455-56.

Portuguese Discoveries along the Coast of Africa, from the Death of Don Henry in 1463, to the Discovery of the Cape of Good Hope, 1486.

Castaneda, Hernan Lopez de. History of the Discovery and Conquest of India by the Portuguese, 1497-1505.

Letters from Lisbon in the beginning of the Sixteenth Century, respecting the recent Discovery of the Route by Sea to India, and the Indian Trade.

VOLUME 3.

History of the Discovery of America, and of some of the early Conquests in the New World:—

Columbus, Christopher. History of the Discovery of America, by Ferdinand Columbus.

— Account of the Discovery of America, by Antonio de Herrera.

Vespucius Americus. Voyages to the New World.

Summary of the Discoveries and Settlements of the Spaniards in the West Indies, from the Death of Columbus to the Expedition of Hernando Cortes against Mexico.

Diaz del Castillo, Capt. Bernal. History of the Discovery and Conquest of Mexico, written in 1568.

Kerr—continued.

VOLUME 4.

Diaz del Castillo. History of the Discovery and Conquest of Mexico, continued.

Zarate, Augustino. History of the Discovery and Conquest of Peru, by Francisco Pizarro.

— Early History of Peru, after the Death of F. Pizarro, to the Defeat of Gonzalo Pizarro, and the re-establishment of tranquility in the Country.

VOLUME 5.

Zarate, A. Early History of Peru, continued.

De la Vega, Garcilasso. Early History of Peru, from the restoration of tranquility by Gasca in 1549, to the Death of the Inca Tupac Amaru.

History of the Discovery and Conquest of Chili.

Discovery of Florida, and Account of the several ineffectual Attempts to Conquer and Settle that Country by the Spaniards, under Juan Ponce de Leon, Panfilo de Narvaez, Cabeza de Vaca, and Ferdinand de Soto, from Herrera's History of America.

VOLUME 6.

Early English Voyages of Discovery to America:—

Cabot, Sebastian. Discovery of Newfoundland, 1479.

Butrigarius, G. Discourse respecting the Discoveries in America by S. Cabot.

Thorne, Robert. Brief Notice of the Discovery of Newfoundland.

Pert, Sir Thomas, and S. Cabot. Voyage to Brazil, St Domingo, and Porto Rico, about 1516.

Tison, T. Brief Note of a Voyage to the West Indies, before 1526.

Cartier, Jacques. Voyages from St Maloes to Newfoundland, Canada, Hochelaga, Saguenay, and New France, 1534-37.

Continuation of the Discoveries and Conquests of the Portuguese in the East; together with some Account of the Voyages of other European Nations to India:—

Discoveries, &c., of the Portuguese, 1505-1539: F. de Almeida, Albuquerque, and others. With observations on early Indian trade, &c.

Particular Relation of the Expedition of Solymán Pacha from Suez to India, against the Portuguese at Diu, by a Venetian Officer.

Kerr, Vol. 6—continued.

- Castro, Don Juan de. Voyage of Don Stefano de Gama from Goa to Suez, in 1540, with the intention of Burning the Turkish Gallies at that Port.
Continuation of the Account of the Portuguese Transactions in India, from 1541 to 1617; from De Faria's "Asia."

VOLUME 7.

- Account of an Expedition of the Portuguese from India to Madagascar, 1613.
Continuation of the Transactions of the Portuguese in India, from 1617-40.
A Short Account of the Portuguese Possessions between the Cape of Good Hope and China.
Verthema, Ludovico. Voyages and Travels in Egypt, Syria, Arabia, Persia, and India, in 1503-8.
Frederic, Caesar. Voyages and Travels in India, &c., 1563-81.
Windham, Capt. T. Second Voyage to Barbary, 1552.
Windham, Capt., and A. A. Pintado. Voyage to Guinea and Benin, in 1553.
Lok, Capt. John. Voyage to Guinea, 1554.
Towerson, W. Voyages to Guinea, 1555-58.
Notices of an intended Voyage to Guinea, 1561.
Rutter, W. Voyage to Guinea, 1562, with a Supplementary Account.
Baker, R. Voyage to Guinea, 1563.
Carlet, Capt. D. Voyage to Guinea, 1564.
Fenner, G. Voyage to Guinea, and the Cape de Verd Islands, 1566.
Hogan, Edm. Account of the Embassy to Morocco, 1577.
Roberts, H. Account of the Embassy from Queen Elizabeth to Morocco, 1585.
Welsh, J. Voyages to Benin beyond Guinea, 1588-90.
Ingram, Ant. Supplement to Welsh's Voyage to Benin, 1588.
Rainolds, R, and T. Dassel. Voyage to the Senegal and Gambia, 1591.

Some miscellaneous Early Voyages of the English:—

- Gallant Escape of the "Primrose" from Bilboa in Spain, 1585.
Drake, Sir Francis. Voyage to the West Indies, 1585.
Evesham, J. Cruising Voyage to the Azores, by Capt. Whiddon, 1586.
Drake, Sir F. Brief Relation of Notable Service performed in 1587.
Account of the Expedition of the Spanish Armada, 1588.

Kerr, Vol. 7—continued.

- Account of the Relief of a part of the Spanish Armada, at Anstruther in Scotland, 1588.
Cumberland, Earl of. Cruising Voyage to the Azores, 1589.
Valiant Sea Fight by ten Merchant Ships of London against twelve Spanish Gallies, in the Straits of Gibraltar, 24th April 1590.
A Valiant Sea Fight in the Straits of Gibraltar in April 1591, by the "Centurion" of London, against five Spanish Gallies.
Raleigh, Sir Walter. Sea Fight near the Azores, between the "Revenge," Man-of-War, commanded by Sir R. Granville, and fifteen Spanish Men-of-War, 31st August 1591.
Note of the Fleet of the Indies, expected in Spain, 1591, with the number that perished.
Flicke, Capt. R. Report of a Cruising Voyage to the Azores in 1591, by a Fleet of London Ships.
Exploits of the English in several Expeditions and Cruising Voyages from 1589 to 1592, extracted from Linschoten.
Burrough, Sir John. Cruising Voyage to the Azores, 1592.
White, Captain T. The Taking of Two Spanish Ships laden with Quicksilver and the Pope's Bulls, 1592.
Downton, Captain Nicholas. Narrative of the Destruction of a Great East India Carak, 1594.
List of the Royal Navy of England at the demise of Queen Elizabeth.

Early Voyages of the English to the East Indies:—

- Stevens, Thomas. Voyage to Goa, 1579.
Fitch, Ralph. Journey to India overland, 1583, with Supplement.
Newbery, John. Letters.

VOLUME 8.

- Eldred, John. Voyage by Sea to Tripoli in Syria, and thence by Land and River to Bagdat and Basora, 1583.
Barret, W. Of the Monsoons, or periodical Winds, in India.
First Voyage of the English to India, in 1591, begun by Captain G. Raymond, and completed by Capt. J. Lancaster.
May, John. Supplementary Account of the Former Voyage.
Wood, Benjamin. Unfortunate Voyage towards the East Indies, 1596.
Davis, Captain John. Voyage to East Indies, 1598.
Adams, W. Voyage to Japan, in 1598, and long Residence in that Island.
Michelburne, Sir Edw. Voyage to India, 1604.

Kerr, Vol. 8—continued.

- First Voyage** of the English East India Company, 1601, under the Command of Captain J. Lancaster.
- Scot, Edm.** Account of Java, and of the first Factory of the English at Bantam, 1603-5.
- Second Voyage**, in 1604, under the Command of Sir H. Middleton, to Bantam and the Moluccas.
- Voyage of Captain Colthurst** to Banda.
- Third Voyage**, in 1607, by Captain W. Keeling.
- Hawkins, W.** Narrative of Occurrences during his Residence in the Dominions of the Great Mogul, 1608.
- Finch, W.** Observations of, who accompanied Captain Hawkins to Surat, and returned overland to England.
- Middleton, Captain D.** Voyage to Bantam and the Moluccas, 1607.
- Fourth Voyage**, in 1608, by Captain A. Sharpey.
- Coverté, R.** Relation of this Voyage.
- Jones, F., and W. Nichols.** Supplements to the foregoing Narrative of the same Unfortunate Voyage.
- Voyage of Capt. R. Rowles** to Acheen and Priaman.
- Fifth Voyage**, in 1609, under the Command of Capt. D. Middleton. Occurrences at Bantam, Booton, and Banda; Contests with Hollanders, &c.
- Sixth Voyage**, in 1610, under the Command of Sir H. Middleton. Incidents of the Voyage till the arrival at Mokha. Transactions at Mokha, and the Treachery of the Turks there, and at Aden.
- Middleton, Sir Henry.** Journey to Zenan, in the Interior of Yemen, or Arabia Felix; Voyage from the Red Sea to Surat; Voyage from Surat to Dabul.
- Downton, Capt. N.** Journal of the preceding Voyage, between Saldanha Bay and Socotora, Abdal Kuria, Arabia Felix, Aden, and Mokha, and the treacherous proceedings at both places, &c.
- Seventh Voyage**, in 1611, commanded by Capt. Ant. Hippon.
- Floris, Peter W.** Notices of the preceding Voyage.
- Voyage to Pullicatt, Patapilly, Bantam, Patane, and Siam;** Narrative of Strange Occurrences in Pegu, Siam, Johor, and the adjacent Kingdoms. Voyage to Masulipatam.
- Eighth Voyage**, in 1611, by Capt. John Saris. Incidents of the Voyage to Socotora; Occurrences at Socotora and in the Red Sea; Adventures with Sir H. Middleton in the Red Sea.

Kerr, Vol. 8—continued.

- Voyage of Capt. Saris** to Japan, with Observations respecting the Dutch and Spaniards at the Molucca Islands, arrival at Firando, and an Account of the Habits, Manners, and Customs of the Japanese.

VOLUME 9.

- Intelligence concerning Jedso, or Jesso, received from a Japanese.
- Ninth Voyage**, in 1612, by Capt. Edw. Marlow.
- Tenth Voyage**, in 1612, by Comm. T. Best. Observations during the Voyage to Surat; Transactions with the subjects of Mogul; Occurrences at Acheen, Trade at Tecoo and Passaman; with the Voyage to Bantam.
- Whittington, Nicholas.** Travels and Adventures in the Mogul Country.
- Eleventh Voyage**, in 1612, in the "Salomon."
- Twelfth Voyage**, in 1613, by Capt. Chr. Newport. Observations at St Augustine, Mohelia, and divers parts of Arabia; Proceedings on the Coast of Persia, and Treachery of the Baloches; Arrival at Diul-ginde, &c.
- Downton, Capt. Nicholas.** Voyage to India, in 1614; Incidents at Saldanha, Socotora, and Swally.
- Elkington, Capt. T.** Voyage to Surat; with Dodsworth's Observations.
- Steele, R., and J. Crowther.** Journey from Agimere to Ispahan, 1615-16.
- Peyton, Capt. W.** Voyage to India, in 1615; Occurrences during the Voyage to Surat, at Calicut and Sumatra; with the Ports, Cities, and Towns between the Cape of Good Hope and Japan, 1616.
- Hawes, Roger.** Proceedings of the Factory at Cranganore.
- Roe, Sir Thomas,** Ambassador from James I. to Shah Jehanguire, Emperor of Hindoostan. Journal of.
- Terry, Edw.** Voyage to India, 1616, with Observations respecting the Dominions of the Great Mogul; with a Description of the Empire, the People of Hindoostan, their Manners, Customs, Sects, Opinions, Rites, Priests, &c.
- Coryat, T.** Journey from Jerusalem to the Court of the Great Mogul, 1615-16. Account of the Wrongs done to the English at Banda by the Dutch, in 1617-18.
- Fifth Voyage of the Joint-Stock** by the English East India Company, in 1617, under the Command of Capt. Martin Pring. Occurrences on the Voyage out, and at Surat, Bantam, and Jacatra, &c.

Kerr, Vol. 9—continued.

- Pring, Capt. Voyage from Bantam to Patania and Japan.
 Voyage of the "Ann-Royal" from Surat to Mokha, 1618.
 Swan, R. Journal of a Voyage to Surat and Jacques, 1660.
 Relation of the War of Ormus, and the Capture of that place by the English and Persians, 1622.
 Account of the Massacre of Amboina, 1623.
 Cunningham, James. Observations during a Residence in the Island of Chusan, in 1701, with some early notices respecting China.

VOLUME 10.

Historical Account of Early Circumnavigations or Voyages round the World:—

- Magellan, F. Voyage round the World, 1519-22.
 Drake, Sir Francis. Voyage round the World, 1577-80.
 Silva, Nuno da. Voyage from Cape Verd Islands to Guatenco, on the Western Coast of New Spain.
 Winter, John. Voyage, after parting from Sir F. Drake.
 Candish, Sir Thomas. Voyage round the World, 1586-88.
 — Second Voyage, intended for the South Sea, 1591.
 Davis, Capt. Voyage of the "Desire," after parting with Sir T. Candish.
 Van Noort, Oliver. Voyage round the World, from Holland, 1598-1601.
 Weert, Sebald de. Voyage to the South Sea and Straits of Magellan, 1598.
 Spilbergen, G. Voyage round the World, 1614-17.
 Schouten, W. C., and Jacques Le Maire. Voyage round the World, going round Cape Horn, 1615-17.
 Voyage of the Nassau Fleet round the World, in 1523-26, from Holland, under the Command of Jaques Le Hermite.
 Cooke, Capt. J., Capt. Cowley, and Capt. W. Dampier. Voyage round the World, 1683-91.
 Cowley, Capt. Narrative of the Voyage till he quitted the "Revenge" on the Western Coast of America, with continuation.
 Dampier, Capt. W. Sequel of the Voyage, after the separation of the "Revenge."
 Funnell, W. Voyage round the World, 1703-6.
 Rogers, Capt. Woods, and S. Courtney. Voyage round the World, from England to the Island of Juan Fernandez, on the

Kerr, Vol. 10—continued.

- Western Coast of America, California, and the East Indies, 1708-11.
 Clipperton, Capt. J. Voyage round the World, from England to Juan Fernandez, South Seas, Coast of Mexico to China, Macao, &c., 1719-22.
 Shelvocke, Capt. G. Voyage round the World, 1719-22.
 Betagh, Capt. Observations on the Country and Inhabitants of Peru.
 VOLUME 11.
 Roggewein, Commodore. Voyage round the World, 1721-23.
 Anson, Capt. G. Voyage round the World, 1740-44.

VOLUME 12.

- Byron, Commodore. Voyage round the World, from the Downs to Rio de Janeiro, Port Desire, Patagonia, Strait of Magellan, Falkland Islands, &c., into the South Seas, 1764-66.
 Wallis, Capt. S. Voyage round the World, to Patagonia, Strait of Magellan, Otaheite, Island of Tinian, Cape of Good Hope, &c., in 1766-68; with a Table of Latitudes and Longitudes West of London.
 Carteret, Capt. P. Voyage round the World, from Plymouth to Madeira, through the Strait of Magellan, Masafuero, Queen Charlotte's Islands, Nova Britannia, Island of Mindanao, &c., 1766-69; with a Table of the Variation of the Compass.
 Cook, Capt. First Voyage towards the South Pole and round the World, 1768-70.

VOLUME 13.

- Cook, Capt. First Voyage towards the South Pole, concluded.
 Bougainville, Col. Louis de. Abstract of a Voyage round the World, 1766-69.

VOLUME 14.

- Cook, Capt. J. Second Voyage towards the South Pole, and round the World, 1772-75.

VOLUME 15.

- Cook, Capt. J. Third Voyage round the World, 1776-80.

VOLUME 16.

- Cook, Capt. J. Third Voyage, continued.

VOLUME 17.

- Cook, Capt. J. Third Voyage, concluded.
 Byron, Hon. J. Narrative of the Shipwreck of the "Wager" in the South Seas, and the subsequent Adventures of her Crew.
 Bulkeley, J., and J. Cummins. Voyage to the South Seas in 1740-41, contain-

Kerr, Vol. 17—*continued*.

ing a faithful Narrative of the Loss of H. M. S. the "Wager."

VOLUME 18.

Stevenson, W. Historical Sketch of the Progress of Discovery, Navigation, and Commerce, from the earliest Records to the beginning of the Nineteenth Century.

Catalogue of Voyages and Travels.

Knox, J. New Collection. *See* p. 607.

Lafond de Lurcy, Capt. Gabriel. Voyages autour du Monde, et Naufrages célèbres. 8 vols. *Portraits and plates*. Royal 8° *Paris*, 1844

CONTENTS.

Vols. 1, 2.—Voyages dans l'Amérique Espagnole pendant les Guerres de l'Indépendance.

Vol. 3.—Voyages dans les Isles Marquises et dans celles de la Société.

Vol. 4.—Voyages dans les Isles Sandwich, dans celles des Philippines, et en Chine.

Vol. 5.—Voyages en Chine, dans la Malaisie et les Iles Moluques.

Vol. 6.—Naufrage de Drury à Madagascar; Naufrage de "l'Arabe" et Aventures d'un Jeune Parisien.

Vol. 7.—Description de l'Afrique Méridionale; Naufrage des Navires "l'Abercrombie-Robinson" et le "Waterloo" dans la rade du Cap de Bonne-Espérance: George Barlow, Sarah Macfarlane, et John Murray; Histoire de Naufrage du Brick "la Nossa-Senhorda-Conceição," sur les Côtes du Sahara; Résidence et Excursions dans l'Empire du Maroc.

Vol. 8.—Naufrage sur les Côtes du Sahara, continué; Voyage et Naufrage du "Candide" dans la Polynésie.

Laharpe, J. F. Abrégé de l'Histoire Générale des Voyages [Prévost's], contenant ce qu'il y a de plus remarquable, de plus utile et de mieux avéré dans les pays où les Voyageurs ont pénétré; les Mœurs des Habitans, la Religion, les Usages, Arts et Sciences, Commerce et Manufactures. 24 vols. 8° *Paris*, 1816

CONTENTS.

VOLUME I.

Afrique. Découvertes et Conquêtes des Portugais. Gama, Cabral, Albuquerque.

Voyages des Anglais sur les Côtes d'Afrique, dans les Indes, et dans la Mer Rouge; de les Iles Canaries.

Voyages au Sénégal et sur les Côtes d'Afrique jusqu'à Sierra-Léone. Cadamosto, André Brue.

Laharpe—*continued*.

VOLUME 2.

Afrique. Voyages au Sénégal jusqu'à Sierra Leone.

Voyages sur la Côte de Guinée. Conquêtes de Dahomey. Villault, Atkins, Smith, Snelgrave.

VOLUME 3.

Afrique. Congo. Cap de Bonne-Espérance ou Hottentots. Monomotapa.

Asie. Iles de la Mer des Indes. Voyage et Infortunes de F. Pyrard. Iles Maldives, Ceylan, Sumatra, Java, Batavia, Bornéo, Moluques, Timor, Célèbes, Philippines, Marianes.

VOLUME 4.

Asie. Voyages et Aventures de Mendez-Pinto.

Naufrage de G. Bontekoë.

Continent de l'Inde. Côte de Malabar, Surate, Goa, Golconde, Coromandel, Gzarate, Cambaye, et Visapour. Voyage de T. Khoë dans l'Indostan.

VOLUME 5.

Continent de l'Inde. Voyage de Tavernier dans l'Indostan. Voyage de Bernier à Cachemire.

Partie Orientale des Indes. Arrakan, Pégu, Boutan, Azem, Cochinchine, Tonquin.

Voyage du Père Tachard à Siam.

Observations sur la royaume de Siam, tirées des Mémoires de Forbin.

Voyage d'Occum Chamnam.

VOLUME 6.

Partie Orientale des Indes, Siam.

Histoire naturelle des Indes.

Précis de différens Voyages à la Chine, depuis le treizième siècle jusqu'à nos jours.

Voyages, Négociations et Enterprises des Hollandais à la Chine.

Voyages de Navarrette; Missions de Jésuites. Ambassade Russe. Observations tirées de Gémelli Carreri et autres voyageurs.

Description des quinze provinces de la Chine.

VOLUME 7.

Mœurs des Chinois; Division de la Nation en différentes classes, Commerce, Arts, Sciences, Histoire, Morale, Langage; Confucius ou Konfut-tsée, Religion, Gouvernement, &c.

VOLUME 8.

Histoire Naturelle de la Chine. De la Corée.

Tartarie Chinoise, Tartares Mantchous; Mogols noirs, Mogols jaunes ou Kalkas.

Tartarie Indépendante. Tartares Eleuthis ou Kalmouks. Thibet. Pays des Usbecks, Turkestan.

Laharpe, Vol. 8—continued.

Sibérie. Voyage de Gmelin.
Samoïèdes et Ostiaks, par un Anonyme.
Voyage de M. l'Abbé Chappe.
Japon. Voyage de Kæmpfer, Gouverne-
ment, Mœurs, Religion, et Histoire
naturelle des Japonais.

VOLUME 9.

Americ. Premières Découvertes et
Premiers Etablissemens Espagnols dans
le Nouveau-Monde. Christophe Col-
omb.

Nouvelles Découvertes et nouveaux
Crimes; Vasco Nugnez, Las Casas.
Mexique. Hernandez de Cordove, Dé-
couverte de l'Yucatan.

Fernand Cortez. Découverte du Mexique.

VOLUME 10.

Americ. — Mexique. Prise de Mexico.
Nouvelle-Espagne, ou Description du
Mexique. Pérou. Découverte et
Conquête du Pérou par F. Pizarre et
Don Diègue d'Almagro, avec Descrip-
tion.

VOLUME 11.

Americ. — Pérou. Origine des Incas,
Mœurs des Péruviens modernes et des
Créoles. Détails sur les Anciens
Péruviens. Mines et Montagnes.
Voyage des Mathématiciens Français
et Espagnols aux Montagnes de Quito.
Retour de M. de La Condamine par la
Rivière des Amazones.

Americ. Meridionale. — Tierra-Firme,
Rio de la Plata, Guiane, Histoire
Naturelle, depuis l'Isthme de Panama
jusqu'au Brésil.

VOLUME 12.

Americ. — Brésil. Etablissemens, De-
scription, et Histoire Naturelle du
Brésil.

Americ. Septentrionale. — Floride.
Colonies Anglaises. Nouvelle-Angle-
terre, Nouvelle - York, Caroline,
Géorgie.

VOLUME 13.

Americ. — Colonies Françaises. Baie
d'Hudson, Ile Royale, Canada ou
Nouvelle-France. Caractère, Usages,
Religion, Mœurs, des Habitans, et
Histoire Naturelle de l'Amérique
Septentrionale. Observations particu-
lières sur les Pays les plus éloignés vers
le Nord.

VOLUME 14.

Americ. — Antilles. Mœurs des Carai-
bes. Saint-Domingue, La Martinique,
La Guadeloupe, La Grenade, Sainte-
Lucie. Commerce des Iles Françaises.
Saint-Christophe, Jamaïque, Barbade,
Antigoa, Montserrat, Nevis, La Bar-
boudé, Anguilla. Histoire Naturelle
des Antilles.

Laharpe—continued.**VOLUME 15.**

Voyages autour du Monde et aux Poles.
Voyages au Sud-Ouest. Magellan, Drake,
Sarmiento, Candish, Sebald de Weert,
Spilberg, Noort, Le Maire, Wood
Rogers, Dampier, Gemelli-Carréri, La
Barbinais le Gentil, Anson.

Voyages au Nord-Ouest et au Nord-Est.

VOLUME 16.

Islande. Iles de Jean Mayen. Nouvelle-
Zemble. Kamschatka, climat, miné-
raux, animaux.

VOLUME 17.

Kamschatka. Habitans. Découverte et
Conquête par les Russes, leur Com-
merce avec ce pays, Vocabulaire.

Groenland. Glaces, Climat, Minéraux,
Végétaux, Bêtes, Oiseaux, Poissons, et
Habitans.

VOLUME 18.

Annales, ou Histoire civile du Groenland.
Premiers établissemens Danois, jusqu'à
1740.

Nouveaux Voyages dans la Mer du Sud.
Byron, Carteret, Wallis, Bougainville.

VOLUME 19.

Nouveaux Voyages dans la Mer du Sud.
Cook.

VOLUME 20.

Cook. Second Voyage.

VOLUME 21.

Cook. Second Voyage continué. Extrait
de l'Ouvrage de J. R. Forster, intitulé
"Observations faites pendant un Voy-
age autour du Monde," &c.

VOLUMES 22-24.

Cook. Troisième Voyage.

Linschoten, John Hughen van. Dis-
course of Voyages into the East and West
Indies. [Wants general title.] *Maps.*
Folio 1598

First Booke.—Travaillies into the East or
Portingales Indies, The Ile Mada-
gascar, Mossambique, Arabia Felix,
Ormus, Cambaia, of the Coast of
India, from Goa to the Cape de
Comoriin, Malabar, the Islands called
Maldyua, Seylon, the Coast of Chor-
mandel, Bengalen and the River
Ganges, the Coasts and Lands of
Aracan, Pegu and Sian to the Cape of
Singapura, and the towne of Malacca,
the Islands of Sumatra, Java Major,
Maluco, Borneo, Manillios or Philip-
pinas, China, Japan, a Description of
the Ilands of St Helena, Ascention,
the Canaria, and the Acores.

Second Booke.—The true and perfect
Description of the whole Coast of
Guinea, Manicongo, Angola, Monomo-
tapa, and right over against them the
Cape of S. Augustin in Brasilia, with

Linschoten, Book 2—*continued*.

the compass of the whole Ocean Seas, together with the Islands, as S. Thomas, S. Helena, and the Ascension, &c.

Third Booke.—The Navigation of the Portingales into the East Indies, containing their Travels by Sea, into East India, and from the East Indies into Portingall, also from the Portingall Indies to Malacca, China, Japon, the Islands of Java and Sunda, both to and fro, and from China to the Spanish Indies, as also of the Coast of Brasilia, and the Havens thereof.

Fourth Booke.—A most true and certaine extract and summarie of all the Rents, Demaines, Tolles, Taxes, Imposts, Tributes, Tenthes, third-pennies, and incommings of the King of Spain.

Navarette, Don Martin Fernandez de.

Coleccion de los Viages y Descubrimientos, que hicieron por Mar los Españoles desde fines del Siglo XV., con varios Documentos inéditos concernientes á la Historia de la Marina Castellana y de los Establecimientos Españoles en Indias. 5 vols. *Maps*. Small 4° *Madrid*, 1825-37

Vol. 1.—Colon, Almir. D. Cristobal. Relaciones, Cartas, y otros Documentos, concernientes a los quatro Viages para el Descubrimiento de las Indias Occidentales.

Vol. 2.—Documentos de Colon y de las Primeras Poblaciones, años 1474-1515.

Vol. 3.—Viages Menores, 1495-1595.

Las Cuatro Navegaciones de América Vespucio. Establecimientos de los Españoles en el Darien. Suplemento al Tomo 2.

Vol. 4.—Expediciones al Maluco. Viage de Magallanes y de Elcano, años 1518-24.

Vol. 5.—Expediciones al Maluco. Viages de Loaisa, y de Saavedra, años 1522-1537.

— French Translation of the part relating to the Voyages of Columbus. 3 vols. 8° *Paris*, 1828

Pelham, Cavendish. The World, or the Present State of the Universe: being a General and Complete Collection of Modern Voyages and Travels, selected, arranged, and digested from the Narratives of the latest and most Authentic Travellers and Navigators. 2 vols. *Maps and plates*. 4° 1808-10

CONTENTS.

VOLUME I.

Sonnini, C. S. Travels in Upper and Lower Egypt, abridged.

Park, Mungo. Travels into the Interior Districts of Africa, in 1795-97.

Pelham, Vol. 1—*continued*.

Cook, Capt. James. Strictures on the Life of, and on his First and Second Voyages to the Southern Hemisphere.

Cooke, Clerke, and Gore, Captains. Voyage to the Pacific Ocean for making Discoveries in the Northern Hemisphere, in 1776-80.

Vancouver, Capt. George. Voyage of Discovery of the North Pacific Ocean, and round the World, in 1790-95.

Wilson, W. Missionary Voyage to the South Pacific Ocean, in 1796-98, in the ship "Duff."

Staunton, Sir George. Account of the Earl of Macartney's Embassy from the King of Great Britain to the Emperor of China.

Philip, Governor. Voyage to Botany Bay, with an Account of the Establishment of the Colonies of Port Jackson and Norfolk Island; to which are added the Journals of Lieuts. Shortland, Watts, Ball, and Capt. Marshall.

Hodges, William. Travels in India during 1780-83.

VOLUME 2.

La Pérouse. Voyage round the World during 1785-88.

Labillardière, M. Voyage in Search of La Pérouse, in 1791-93.

Lesseps, M. de. Travels in Kamtschatka, in 1787-88.

Portlock, Capt. Nathaniel. Voyage round the World, but more particularly to the North-West Coast of America, in 1786-88, abridged.

Rochon, Abbé. Voyage to Madagascar and the East Indies.

Volney, C. F. Travels through Syria and Egypt, in 1783-85.

Dillon, J. Talbot. Travels through Spain, with Notes and Observations from a Tour through Spain and Portugal in 1803, by C. A. Fischer.

Link, H. F. Travels in Portugal.

Stolberg, Count F. L. Travels through Germany, Switzerland, Italy, and Sicily.

Brie, J. De. Appendix to Stolberg's Travels, extracted from a Journey in Moravia and Bohemia, in 1804.

Dutens, J. V. Travels in Upper and Lower Hungary, Transylvania, Sclavonia, Croatia, and Morlachia, in 1806.

Coxe, W. Travels in Poland.

Nowel, T. Travels in Denmark, Norway, and Sweden, in 1801.

Tooke, W. View of the Russian Empire.

Symes, M. Account of an Embassy to the Kingdom of Ava, in 1795.

Pelham, Vol. 2—*continued*.

Franklin, W. *Observations made on a Tour from Bengal to Persia, in 1786-87, with an Account of the Remains of the Palace of Persepolis.*

Jackson, J. *Journey from India towards England in 1797, through Curdistan, Diarbekr, Armenia, and Natolia, in Asia; and Romelia, Bulgaria, Wallachia, Transylvania, &c., in Europe. General Geographical Description of the World.*

Phillips, Sir Richard. A Collection of Modern and Contemporary Voyages and Travels, containing:—1. Translations from Foreign Languages of Voyages and Travels never before translated; 2. Original Voyages and Travels never before published; 3. Analysis of New Voyages and Travels published in England. [*1st Series.*] 11 vols. *Maps and plates.* [Published by Sir Richard Phillips.] 8° 1805-10

CONTENTS.

VOLUME I.

Cassas, L. F. *Travels in Istria and Dalmatia, 1702, drawn up from the Itinerary by Joseph Lavellée. Translated from the French.*

Küttner, C. Gottlob. *Travels through Denmark, Sweden, Austria, and part of Italy, 1798-99. Translated from the German.*

Michaux, F. A. *Travels to the Westward of the Allegany Mountains, in the States of the Ohio, Kentucky, and Tennessee, 1802. Translated from the French.*

An Itinerary from London to Constantinople, in 60 days, taken in the suite of the British Ambassador to the Ottoman Porte, 1794.

Woodward, Capt. David. *Narrative of the Sufferings of, and four Seamen, who lost their ship while in a boat at sea, and surrendered themselves to the Malays, in the Island of Celebes, 1804.*

Kotzebue, Aug. Von. *Journey from Berlin through Switzerland to Paris, 1804.*

Tuckey, J. H. *Account of a Voyage to establish a Colony at Port Philip, in Bass's Strait, on the South Coast of New South Wales, 1802-4.*

VOLUME 2.

Olafsen and Povelsen. *Travels in Iceland, 1800-1. Translated from the Danish.*

St Vincent, J. B. G. M. Bory de. *Voyage to, and Travels through the Four Principal Islands of the African Seas [Canaries, Teneriffe, Isle of France, Isle of Bourbon], 1801-2; with a Narrative of the Passage of Capt. Baudin to Port Louis in the Mauritius.*

Phillips [1], Vol. 2—*continued*.

Gleanings of a Wanderer in various parts of England, Scotland, and North Wales, made during an Excursion in 1804.

Holcroft, Thomas. *Travels from Hamburg, through Westphalia, Holland, and the Netherlands, to Paris.*

VOLUME 3.

Pouqueville, F. C. H. L. *Travels through the Morea, Albania, and several other parts of the Ottoman Empire to Constantinople, 1798-1801. Translated from the French.*

Mangourit, M. O. B. *Travels in Hanover, 1803-4, containing an Account of the Form of Government, Religion, Agriculture, Commerce, and Natural History of the country.*

Fischer, Christian Aug. *Letters written during a Journey to Montpellier, 1804.*

Spain and Portugal, A Tour through the Principal Provinces of, 1803; with cursory Observations on the Manners of the Inhabitants.

Journal of a Tour in Ireland, 1804; with Remarks on the Character, Manners, and Customs of the Inhabitants.

Carr, John. *A Northern Summer; or, Travels round the Baltic, through Denmark, Sweden, Russia, Prussia, and part of Germany, 1804.*

Turnbull, John. *Voyage round the World, 1800-4.*

VOLUME 4.

Durand, J. P. L. *Voyage to Senegal; or, Historical, Philosophical, and Political Memoirs relative to the Discoveries, Establishments, and Commerce of Europeans in the Atlantic Ocean, from Cape Blanco to the River of Sierra Leone; to which is added an Account of a Journey from Isle St Louis to Galam, 1785-86.*

Depons, F. *Travels in parts of South America, 1801-4.*

A Tour in Wales, and several Counties of England, including both the Universities, 1805.

Kotzebue, Aug. v. *Travels through Italy, 1804-5.*

VOLUME 5.

Sarytschew, Gawrila. *Account of a Voyage of Discovery to the North-East of Siberia, the Frozen Ocean, and the North-East Sea, 1785. Translated from the Russian.*

Reuilly, J. *Travels in the Crimea, and along the Shores of the Black Sea, 1803. Translated from the French.*

Fischer, C. A. *Travels to Hyères, in the South of France, 1806. Translated from the German.*

Phillips [1], Vol. 5--continued.

A Tour through the Island of Rügen, in the Baltic, 1805. By a Temporary Inhabitant. Translated from the German.

Helms, Anthony Z. Travels from Buenos Ayres, by Potosi to Lima; with Notes by the Translator.

An Account of a Voyage to India, China, &c., in H.M.S. "Caroline," 1803-5, with Descriptive Sketches and cursory remarks. By an Officer of the "Caroline."

Carr, John. Stranger in Ireland, or a Tour in the Southern and Western Parts of that country, 1805.

VOLUME 6.

Du Lac, Perrin. Travels through the Two Louisianas, and among the Savage Nations of the Missouri; also in the United States, along the Ohio, and the adjacent Provinces, 1801-3. Translated from the French.

Sarytschew, G. Voyage of Discovery to the North-East of Siberia. Vol. 2.

Reinbeck, G. Travels from St Petersburg through Moscow, Grodno, Warsaw, Breslaw, &c., to Germany, 1805. Translated from the German.

Lewis and Clark, Captains, Dr Sibley, and Mr Dunbar. Travels in the Interior Parts of America, communicating Discoveries made in exploring the Missouri, Red River, and Washita; with a Statistical Account of the Countries adjacent, 1805.

Spilisbury, F. B. Account of a Voyage to the West Coast of Africa by H.M. Sloop "Favourite," 1805.

Waring, Edw. Scott. Tour to Sheeraz, by the Route of Kazroon and Feerozabad, 1802; with Remarks on the Manners, &c., of the Persians.

Salvo, Marquis de. Travels from Italy to England, through the Tyrol, Styria, Bohemia, Gallicia, Poland, and Livonia, 1806.

VOLUME 7.

Millin, A. L. Travels through the Southern Departments of France, 1804-5.

Seume, J. G. Tour through part of Germany, Poland, Russia, Sweden, Denmark, &c., 1805. Translated from the German.

Heriot, George. Travels through the Canadas, containing a Description of the Scenery on some of the Rivers and Lakes, &c.; to which is subjoined a comparative view of the Manners and Customs of several of

Phillips [1] Vol. 7--continued.

the Indian Nations of North and South America.

VOLUME 8.

St Sauveur, A. G. de. Travels through the Balearic and Pithusian Islands, 1801-6. Translated from the French.

Campenhausen, Baron. Travels through several Provinces of the Russian Empire, with an Historical Account of the Zaporog Cossacks, and of Bessarabia, Moldavia, Wallachia, and the Crimea, about 1805.

Carr, Sir John. Tour through Holland, along the right and left banks of the Rhine, to the South of Germany, 1806.

Williams, T. Travels through France during 1802-6.

Semple, R. Observations on a Journey through Spain and Italy to Naples, 1805.

VOLUME 9.

Bourgoing, J. F. Travels in Spain, containing a New, Accurate, and Comprehensive View of the State of that country, down to 1806.

Travels from Paris through Switzerland and Italy, 1801-2; with Sketches of the Manners and Characters of the respective Inhabitants. By a Native of Pennsylvania.

VOLUME 10.

Bolingbroke, Henry. Voyage to the Demerary, containing a Statistical Account of the Settlements there, and of those on the Essequibo, the Berbice, and other contiguous rivers of Guyana, 1799.

Ashe, Thomas. Travels in America, 1806, for the purpose of Exploring the Rivers Alleghany, Monongahela, Ohio, and Mississippi.

Collins, Francis. Voyages to Portugal, Spain, Sicily, Malta, Asia Minor, Egypt, &c., 1796-1801, with an Historical Sketch, and occasional reflections.

Journal of a Tour to the Western Counties of England, 1807. By the Author of "A Tour in Ireland."

VOLUME 11.

Peron, M. F. Voyage of Discovery to the Southern Hemisphere, 1801-4.

Valentia, Viscount. Voyages and Travels to India, Ceylon, the Red Sea, Abyssinia, and Egypt, 1802-6.

Keith, Sir G. M., Bart. Voyage to South America and the Cape of Good Hope, 1805-6.

Macdonald, James. Travels through Denmark and part of Sweden, 1809.

Phillips, Sir Richard. A Collection of Modern and Contemporary Voyages and Travels. [2nd Series.] 6 vols. *Maps and plates.* 8° 1810

CONTENTS.

VOLUME I.

- Durand, J. P. L. Voyage to Senegal, 1785-86.
 Depons, F. Travels in Parts of South America, 1801-4.
 A Tour in Wales, and through several Counties of England, 1805.

VOLUME 2.

- Travels from Paris through Switzerland and Italy, 1801-2. By a Native of Pennsylvania.
 Bourgoing, J. F. Travels in Spain, 1806.

VOLUME 3.

- Campenhausen, Baron. Travels through several Provinces of the Russian Empire.
 St Sauveur, A. G. de. Travels through the Balearic and Pithusian Islands, 1801-6.
 Carr, Sir John. Tour through Holland, 1806.
 Williams, T. Travels through France, 1802-6.

VOLUME 4.

- Peron, M. F. Voyage of Discovery to the Southern Hemisphere, 1801-4.
 Valentia, Viscount. Voyages and Travels to India, Ceylon, the Red Sea, Abyssinia, and Egypt, 1802-6.

VOLUME 5.

- Bolingbroke, Henry. Voyage to the Demerary, 1799.
 Ashe, T. Travels in America, 1806.
 Journal of a Tour in the Western Counties of England, 1807. By the Author of "A Tour in Ireland."

VOLUME 6.

- Macdonald, J. Travels through Denmark and part of Sweden, 1809.
 Seume, J. G. Tour through part of Germany, Poland, Russia, Sweden, Denmark, &c., 1805.
 Sarytschew, G. Voyage of Discovery to the North-East of Siberia, 1785.
 A Tour through the Island of Rügen, in the Baltic, 1805. By a Temporary Inhabitant.
 Mangourit, M. O. B. Travels in Hanover, 1803-4.
 Spain and Portugal, A Tour through the Principal Provinces of, 1803.
 Collins, F. Voyages to Portugal, Spain, Sicily, Malta, Asia Minor, Egypt, &c., 1796-1801.
 Semple, R. Journey through Spain and Italy.

Phillips, Sir Richard. *New Voyages and Travels, consisting of Originals and Translations.* [3rd Series.] 9 vols. *Maps and plates.* 8° 1819-23

CONTENTS.

VOLUME I.

- Fisher, Alex. Journal of a Voyage of Discovery to the Arctic Regions, 1818, in H.M.S. "Alexander," W. E. Parry, Commander.
 Prior, James. Voyage in the Indian Seas, in the "Nisus" Frigate, to the Cape of Good Hope, Isles of Bourbon, France, and Seychelles, to Madras, and the Isles of Java, St Paul, and Amsterdam, 1810-11.
 Chateaufieux, F. Lillin de. Travels in Italy, descriptive of the Rural Manners and Economy of that country, 1812-13.
 Forbin, Count de. Travels in Greece, Turkey, and the Holy Land, 1817-18.
 Fitzclarence, Lt.-Col. Journal of a Route across India, through Egypt to England, 1817-18. Abridged.
 Bowdich, T. E. Mission from Cape Coast Castle to Ashantee, 1817. Abridged.
 Rose, W. S. Letters from Italy. Abridged.
 Macmichel, W. Journey from Moscow to Constantinople, 1817-18. Abridged.
 Hoare, Sir R. C. Classical Tour through Italy and Sicily, 1790. Abridged.
 Baillie, Marianne. First Impressions, or a Tour upon the Continent, 1818. Abridged.
 Russell, G. Tour through Sicily, 1815. Abridged.

VOLUME 2.

- Forbin, Count de. Travels in Egypt: being a continuation of the Travels in the Holy Land, 1817-18.
 M'Keever, Thomas. Voyage to Hudson's Bay, 1812; containing a particular Account of the Icebergs and other phenomena which present themselves in those Regions, also a Description of the Esquimeaux and North American Indians.
 Fremenville's Voyage towards the North Pole, 1806.
 Dumont, P. J. Narrative of Thirty-Four Years' Slavery and Travels in Africa. Collected from the account delivered by himself, by J. S. Quesne.
 Portenger, Henderick. Narrative of the Sufferings and Adventures of a Private Soldier of the late Swiss Regiment de Mueron, who was wrecked on the Shores of Abyssinia, in the Red Sea, 1802. By R. de May.
 Burckhardt, M. Some Account of the Travels of, in Egypt and Nubia. From the *Calcutta Journal*.

Phillips [3], Vol. 2—continued.

- Prior, James. Voyage along the Eastern Coast of Africa to Mosambique, Johanna, and Quiloa, to St Helena; to Rio de Janeiro, Bahia, and Pernambuco, in Brazil, in the "Nisus" frigate, 1813.
- Cordova, Adm. Don A. de. Voyage of Discovery to the Strait of Magellan; with an Account of the Manners and Customs of the Inhabitants, and of the Natural Productions of Patagonia. Translated from the Spanish.

VOLUME 3.

- Sanson, Joseph. Travels in Lower Canada, 1817; with Recollections of the Soil and Aspect, the Morals, Habits, and Religious Institutions of that country.
- Cornelius, Elias. Tour in Virginia, Tennessee, &c., 1818.
- Graham, William. Travels through Portugal and Spain during the Peninsular War, 1812-14.
- Bowring, J. Observations on the State of Religion and Literature in Spain, made during a Journey through the Peninsula in 1819.
- Castellan, A. L. Letters on Italy, 1820.
- Brackenridge, H. M. Voyage to Buenos Ayres, 1817-18.
- Waller, John Augustine. Voyage in the West Indies; containing various Observations made during a Residence in Barbadoes and several of the Leeward Islands; with some Notices and Illustrations relative to the city of Paramarabo, in Surinam, 1807.

VOLUME 4.

- Gourbillon, M. Travels in Sicily and to Mount Etna, 1819.
- Sommières, Col. L. C. Vialla de. Travels in Montenegro, containing a Topographical, Picturesque, and Statistical Account of that hitherto undescribed Country, 1806.
- Pouqueville, F. C. H. L. Travels in Epirus, Albania, Macedonia, and Thessaly, 1805.
- Schoolcraft, Henry R. Journal of a Tour into the Interior of Missouri and Arkansas, from Potosi, or Mine à Burton, in a south-west direction toward the Rocky Mountains, 1818-19.
- Rey, Capt. Voyage from France to Cochinchina, 1819-20.
- Kellsall, Charles. Classical Excursion from Rome to Arpino, 1820.

VOLUME 5.

- Hallberg, Baron von. Sentimental Sketches, written during a Journey through the North of Germany, Denmark, Sweden, and Norway, about 1820. Translated from the German.

Phillips [3], Vol. 5—continued.

- Madras. A Visit to Madras: being a Sketch of the Local and Characteristic Peculiarities of that Presidency, 1811.
- Travideani, or Aveiro, Signor. Letters from Africa, to Canova, 1818-20.
- Friedländer, Herman. Views in Italy, during a Journey in 1815-16.
- Montulé, Edward de. Travels in Egypt, 1818-19.
- Parry, Capt. Voyage of Discovery in the Western Arctic Sea, 1819-20. Letters written by an Officer of the Expedition.
- Haafner, J. Travels on foot through the Island of Ceylon. Translated from the Dutch.

VOLUME 6.

- Kotzebue, Otto von. Voyage of Discovery in the South Sea, and to Behring Straits, in search of a North-East Passage, 1815-18.
- Saussure, L. A. Necker de. Travels in Scotland, descriptive of the State of Manners, Literature, and Science. Translated from the French.
- Switzerland and France. Letters from, written during a Residence of between two and three years in different parts of those countries.
- Diary of a Journey Overland through the Maritime Provinces of China, from Manchao, on the South Coast of Hainan, to Canton, 1819-20.

VOLUME 7.

- Michailow, a Russian captive. Adventures among the Kalmucs, Kirghiz, and Kiwenses.
- Voyage to St Petersburg in 1814, with Remarks on the Imperial Russian Navy. By a Surgeon in the British Navy.
- Cailliaud, M. Frederic. Travels in the Oasis of Thebes, and in the Deserts situated East and West of the Thebaid, 1815-18. Edited by M. Jomard. Translated from the French.
- Drovetti, Chev. Itinerary of an Excursion to the Valley of Dakel, 1818, with a previous Itinerary from Syout to Dongolah and Darfour.
- Simond, L. Travels in Switzerland, 1817-19. Translated from the French.
- Silliman, Benj. Tour to Quebec, 1819.
- Dupin, Charles. Tour through the Naval and Military Establishments of Great Britain, 1816-20. Translated from the French.

VOLUME 8.

- Pertusier, Charles. Picturesque Promenades in and near Constantinople, and on the Waters of the Bosphorus, 1820.
- Müller, Christian. Journey through Greece and the Ionian Islands, 1821.

Phillips [3], Vol. 8—continued.

- Lelorrain, M. Journey in Egypt, 1821, and Observations on the Circular Zodiac of Denderah, by M. Saulnier.
 Saussure, L. A. Necker de. Voyage to the Hebrides, or Western Isles of Scotland; with Observations on the Manners and Customs of the Highlanders, 1822.
 A Sketch of Old England, by a New England Man, 1822.
 Scholz, J. M. A. Travels in the Countries between Alexandria and Paratonium, the Lybian Desert, Siwa, Egypt, Palestine, and Syria, 1821.

VOLUME 9.

- Roquefeuil, Camille de. Voyage round the World, 1816-19.
 Montule, E. Voyage to North America and the West Indies, 1817.
 Cochelet, Charles. Narrative of the Shipwreck of the "Sophia," 1819, on the Western Coast of Africa, and of the Captivity of a part of the Crew in the Desert of Sahara.
 Montémont, Albert. Tour over the Alps, and in Italy, 1820.
 Misrah, Mahomed. Narrative of a Journey from Egypt to the Western Coast of Africa, 1821.
 Scott, Alex. Account of the Captivity of, among the Wandering Arabs of the Great African Desert, for a Period of nearly Six Years, 1810-16.
 Rennell, Major J. Observations on the Geography of Mr Scott's Routes in North Africa.
 Cramp, W. B. Narrative of a Voyage to India; of a Shipwreck on Board the "Lady Castlereagh"; and a Description of New South Wales, 1815-21.
 Forbin, Count de. Recollections of Sicily, 1820.

Pinkerton, John. A General Collection of the best and most interesting Voyages and Travels in all Parts of the World, many of which are now first translated into English. 17 vols. *Maps and plates.* 1808-14
 4°

CONTENTS.

VOLUME I.—EUROPE.

- Willoughby, Sir Hugh, and others. Voyages to the Northern Parts of Russia and Siberia.
 Three Voyages of the Dutch to the North of Europe.
 Pontanus, J. I. Dissertation concerning the North-East Passage.
 Regnard's Journey to Lapland, &c.
 Maupertius's Journey to the Polar Circle.
 Outhier's Journal of a Voyage to the North.

Pinkerton, Vol. 1—continued.

- Ehrenmalm, M. Arwid. Travels into Western Nordland, &c.
 Leems's Account of Danish Lapland.
 Allison's Voyage from Archangel.
 Samoiedia, A New Account of, and the Samoiedes.
 Spitsbergen, Journal of Seven Seaman left at.
 Phipps's Journal of a Voyage to the North Pole.
 Le Roy's Narrative of four Russian Sailors cast upon the Island of East Spitsbergen.
 Backstrom's Voyage to Spitsbergen.
 Von Troil's Letters on Iceland.
 Kerguelen's Voyage to the North.
 Cumberland, Earl of. Voyage to the Azores.
 Raleigh's Report of an Engagement near the Azores.
 De Chaste's Voyage to Tercera.

VOLUME 2.—EUROPE.

- Gonzales. Voyage to England and Scotland.
 Shaw's Tour to the West of England.
 Bray, W. Sketch of a Tour into Derbyshire.
 Ferber's Oryctography of Derbyshire.
 Moritz, C. P. Travels through several parts of England.
 Skrine's Tour through Wales.
 Malkin's Tour through Wales.
 Hassell's Tour to the Isle of Wight.
 Heath's Account of the Islands of Scilly.
 Robertson's Tour through the Isle of Man.

VOLUME 3.—EUROPE.

- Pennant, T. Two Tours in Scotland.
 Garnet's Account of the Drosacks.
 Martin's Description of the Western Islands.
 Martin's Voyage to St Kilda.
 Mackenzie, Sir Geo. Account of Hirta and Rona.
 Brand's Description of the Orkneys and Shetland.
 Young's Tour in Ireland, An Abstract of.
 Hamilton's Letters on the Northern Coast of Ireland.

VOLUME 4.—EUROPE.

- Lister's Journey to Paris, 1698.
 Young's Travels in France.
 Saussure's Attempts to reach the Summit of Mont Blanc.
 Ramond's Journey to the Summit of Mount Perdu.

VOLUME 5.—EUROPE.

- Spallanzani's Travels in Italy.
 Dolomieu's Account of the Earthquakes of Calabria in 1783.
 Bourgoanne's Travels in Spain.
 Cox's Travels in Switzerland.

Pinkerton—continued.**VOLUME 6.—EUROPE.**

- Riesbeck's Travels through Germany.
 Coxe's Travels in Denmark.
 — Travels in Norway.
 — Travels in Russia.
 Fortia's Travels in Sweden.

VOLUME 7.—ASIA.

- Benjamin, Rabbi, Travels of.
 Rubruquis, Travels of.
 Marco Polo, Travels of.
 Travels of Two Mahometans.
 Nieuhoff's Travels in China.
 Bell's Travels in Asia.
 Hamel's Travels in Korea.
 Tibet, A Description of.
 Goez, Travels from Lahor to China.
 Tibet, Travels through, by several Missionaries.
 Caron's Account of Japan.
 Japan, Diary on the Coast of, 1673.
 Kempfer's History of Japan.

VOLUME 8.—ASIA.

- Roe, Sir Thomas, Ambassador to the Great Mogul, Journal of.
 Bernier's Voyage to the East Indies.
 Tavernier's Voyages, Extract from, concerning the Diamond Mines.
 Hamilton's Account of the East Indies.
 Low's Discovery of the Banians.
 Buchanan's Journey through Mysore, Canara, and Malabar.

VOLUME 9.—ASIA.

- Delle Valle, Pietro. Travels in Persia, Extracts from.
 Chardin's Travels in Persia, Abstracts from.
 Persia, Description, from Harris's Collection.
 Francklin's Tour in the South of Persia.
 Forster's Travels, Extracts from, concerning the Northern Parts of Persia.
 Tartary, Accounts of Independent.
 Jenkinson's Travels to Bucharra.
 Balbi's Voyage to Pegu.
 Fitch's Voyage to Pegu, &c.
 Symes's Embassy to Ava.
 Turpin's History of Siam.
 Baron's Description of Tonquien.
 Richard's History of Tonquien.
 Bovis's History of Cochin China.

VOLUME 10.—ASIA.

- Niebuhr's Travels in Arabia.
 Blount's Voyage to the Levant.
 Dandini's Voyage to Mount Libanus.
 Maundrell's Journey from Aleppo to Jerusalem.
 Cairo, Journey from, to Mount Sinai.
 Pococke, Dr. Travels in the East.

VOLUME 11.—ASIATIC ISLANDS.

- Dampier's Account of the Philippines.
 Guignes, M. de. Observations on the Philippine Islands, and the Isle of France.

Pinkerton, Vol. 11—continued.

- Beccman's Voyage to Borneo.
 Stavorinus. Account of Java and Batavia, from the Voyages of Stavorinus.
 — Account of Celebes, Amboyna, &c., from the Voyages of Stavorinus.
 Pigafetta's Voyage round the World.
 Pigafetta, Antonio. Treatise on Navigation, Extracts from.
 Bosses, President de. Australasia, Introductory Observations on the Work of.
 Pelsart's Voyage to Australasia.
 Tasman's Voyage for the Discovery of Southern Countries.
 Dampier's Account of New Holland.
 Cook's, Capt., Voyages, Abstract of.
 Peron, M. Voyage for the Discovery of Southern Lands.

VOLUME 12.—NORTH AMERICA.

- Colon's Discovery of the West Indies.
 America, Discoveries made by the English in, from the Reign of Henry VII. to the Close of that of Queen Elizabeth.
 Frobisher's Three Voyages for the Discovery of the North-West Passage, in 1576-78, with a Description of the Country and People.
 Virginia, Discovery of, and Voyages to.
 Cartier's Discovery of the Island of New France.

VOLUME 13.—NORTH AMERICA.

- Smith's History of Virginia, New England, and the Summer Isles.
 Lahontan's Travels in Canada.
 America, Memoirs of North.
 Kalm's Travels in North America.
 Burnaby's Travels through the Middle Settlements in North America in 1759-1760.

VOLUME 14.—SOUTH AMERICA.

- Betagh's Account of Peru.
 Ovalle's Historical Relation of Chili.
 Condamine's Travels in South America.
 Bouguer's Voyage to Peru.
 Ulloa's Voyage to South America.
 Nieuhoff's Voyages and Travels into Brazil.

VOLUME 15.—AFRICA.

- Lobo, Father Jerome. Voyage to Abyssinia.
 Poncet's Journey to Abyssinia.
 Browne's Journey to Dar-Fur.
 Pococke's Travels in Egypt.
 Addison's Account of West Barbary.
 Windhuss's Journey to Mequinez.
 Shaw's Travels in Barbary.
 Lempriere's Tour to Morocco.
 Allatif, Abd. Relation respecting Egypt.

VOLUME 16.—AFRICA.

- Thunberg's Account of the Cape of Good Hope.
 Angelo and Carl's Voyage to Congo.
 Merolla's Voyage to Congo.

Pinkerton, Vol. 16—continued.

- Battel, Andrew, Strange Adventure of, sent by the Portuguese Prisoner to Angola.
- Bonnan's Description of the Coast of Guinea.
- Proyart's History of Loango, Kakonga, and other Kingdoms in Africa.
- Adanson's Voyage to Senegal, the Island of Goree, and the River Gambia.
- Santos' History of Eastern Ethiopia.
- Rochon's Voyage to Madagascar.
- Glas's History of the Canary Islands.
- Park's Travels in Africa.

VOLUME 17.

- Retrospect of the Origin and Progress of Discovery, by Sea and Land, in Ancient, Modern, and most Recent Times.
- Critical Catalogue of Books of Voyages and Travels.
- General Index.

Prévost, Abbé. *Histoire générale des Voyages, ou Nouvelle Collection de toutes les relations de Voyages par Mer et par Terre, qui ont été publiées jusqu'à présent dans les différentes Langues de toutes les Nations connues, &c.* 20 vols. [No. 17 is a Supplement, printed in Amsterdam in 1761; and Nos. 18, 19, and 20 are in continuation of the work.] *Maps and plates.* 4° Paris, 1746-89 [The first 7 vols. are practically a translation of Astley's Voyages. For contents of the whole see those of the "Allgemeine Historie" (p. 598), which is a German translation of the above, with a few additions.]

Purchas, Samuel. *Purchas his Pilgrimage, or Relations of the World and the Religions observed in all Ages and Places discovered, from the Creation unto this Present.* Folio 1617

ASIA—CONTENTS.

- Of the first beginning of the World and Religion; and of the Regions and Religions of Babylonia, Assyria, Syria, Phoenicia, Palestina.
- Of the Hebrew Nation and Religion.
- Of the Arabians, Saracens, Turkes, and of the Ancient Inhabitants of Asia Minor, and of their Religions.
- Of the Armenians, Medes, Persians, Parthians, Scythians, Tartarians, Chinois, and of their Religions.
- Of the East Indies, and of the Seas and Ilands about Asia, with their Religions.

AFRICA—

- Of Ægypt, Barbary, Numidia, Libya, &c., and of their Religions.
- Of Æthiopia, and the African Ilands, and of their Religions.

Purchas, Pilgrimage—continued.

AMERICA—

- Of New France, Virginia, Florida, New Spaine, with other Regions of America Mexicana, and of their Religions.
- Of Cumana, Guiana, Brasil, Chica, Chili, Peru, and other Regions of America Peruviana, and of their Religions.

Purchas, Samuel. *Purchas his Pilgrimes.* [Each vol.] in 5 Bookes. 4 vols. (parts). *Map and illustrations.* Folio 1625 [Vols. 1 and 2 comprise the 10 Books of Part 1, Vols. 3 and 4 the 10 Books of Part 2, the general contents of the books being given on the respective title-pages.]

CONTENTS.

PART I.—VOLUME I.

BOOK I.

- Salomons, King. Navie sent from Eziongeber to Ophir, the Voyage largely discussed out of Divine, Ecclesiasticall, and Humane Testimony.
- The Commendations of Navigation, as an Art worthy of the care of the most Worthie; the Necessitie, Commoditie, Dignitie thereof.
- Of Ezion Geber, Eloth, and the Red Sea; that of Edom it received that name, and communicated it to the Indian Ocean, by the Phœnician Navigations frequent in those times to India.
- Of Ophir, divers opinions weighed and censured; whether the Comias was knowne to the Old World; that the remote parts were lately inhabited, the New World but newly, and a great part thereof not yet.
- Joctans posteritie seated in the East parts of Asia, amongst them, Ophir in India ultra Gangem, where Chryse was of old, and now is the Kingdome of Pegu, and the Regions adjoining.
- Of the Gold, Silver, Gemmes, Ivorie, Almug Trees, Apes and Peacocks, which Salomon's Fleet brought from Ophir.
- Probable conjectures of the course taken in the Ophirian Voyage, and account given of the three yeeres time spent there; also of the course taken in like Voyages by the Romans, and the divers Ports whereto the Spices and Riches of India have in divers Ages been brought, and thence dispersed to the severall parts of Europe.
- Of Tharsis, or Tharshish, whether it be the same with Ophir, and both, some indefinite remoter Countrie, whether it be the Sea, or Tartessus, or any place in Spaine. Of the Ancient Navigations about Africa, and of the Phœnician Antiquities.

Purchas, Vol. 1, Book 1—continued.

Man's Life a Pilgrimage. The Peregrinations of Christ, and the first encompassing the habitable or then inhabited World by the Holy Apostles and first Planters of the Gospell.

The Peregrination of St Peter, St Andrew, John, the two Jacobi, Philip, Simon Zelotes, Thomas, Bartholomew, Matthew, Jude, Matthias, and of counterfeit Writings in the Apostles' names.

Of S. Paul; of Apostolicall Assistants. Of America, whether it were then peopled.

The glorie of Apostolicall Conquests; the hopes of enlarging the Church in this last Age, by knowledge of Arts and Languages, through the benefit of Printing and Navigation.

Of divers other principall Voyages and Peregrinations mentioned in Holy Scripture. Of the travels and dispersions of the Jewes, and of National Transmigrations.

Fabulous Antiquities of the Peregrinations and Navigations of Bacchus, Osiris, Hercules, the Argonauts, Cadmus, the Græcian Navie to Troy, Menelaus, Ulysses, Æneas, and others.

A Briefe Recital of the Famous Expeditions mentioned in Ancient Histories, of the Assyrians, Egyptians, Scythians, Ethiopians, Persians, and others.

Travels of the Antient Philosophers and learned men briefly mentioned.

Phœnician Voyages, and especially that of Hanno, a Carthaginian Captaine.

Iambulus, his Navigation to Arabia and Ethiopia, and thence to a strange Iland, from whence he sailed to Palimbothra in India.

Alexander the Great; Life, Acts, Peregrinations, and Conquests briefly related.

Travels of Musæus, Thebæus, and others mentioned by S. Ambrose; of others also mentioned in the Ecclesiastical Histories of Eusebius, Ruffinus, Socrates, and Sozomen.

A Briefe and General Consideration of Europe compared with the other parts of the World; the Names, Quantitie, Bounds, Qualitie, Excellencies, and Languages of Europe.

Brerewood, Edw. Enquiries of Languages.

— Enquiries of the Religions professed in the World, with other Philosophical Speculations, and divers Annotations added.

Relations of divers Travellers, touching the Diversities of Christian Rites and Tenents in divers parts of the World.

Purchas, Vol. 1, Book 1—continued.

Tecla Maria, an Abassine. Answeres to questions touching the Religion of the Abassines and Cophti.

Leonard, Bp. of Sidon. Relations of the Jacobites and Armenians.

Of Simon Sulaka, a Papal Easterne Patriarke, amongst the Chaldæans; and of divers others thither sent. Of Abdesu, Aatalla, Donha, his successors.

Of the Cophti, their Synode at Cairo, the Jesuites being the Pope's Agents, and of Stephen Colinzas Message to the Georgians, and two Jesuites sent to the Maronites.

Errores ex libris Maronitarum excerpti.

Angelos, Chr. Of the Condition of Life in which the Greeks now live, and of their Rites of Fasts, Feasts, and other Observations.

Stroza, Peter. Treatise of the Opinions of the Chaldeans, touching the Patriarke of Babylon, and the Nestorians in Asia.

A Briefe Survey of the Ecclesiasticall Politie, Ancient and Moderne, or of the severall Patriarchs, Archbishops, and Bishops' Sees thorow the Christian World; also of the Jesuites' Colledges and Numbers, and of other Monastical Orders.

A Discourse of the Diversitie of Letters used in divers Nations of the World; the Antiquitie, manifold use and varietie thereof, with exemplarie descriptions of very many strange Alphabets.

BOOK 2.

Of the Improvement of Navigation in later Times.

Of Magnetical and Astronomical Instruments, first applied to Navigation.

Henric, Prince; son of John, King of Portugal. Discoveries, and of the helps both against the Moores, and in their Discoveries which the Portugals have received of our Nation.

John, King. Second Discoveries, and Advancement of the Art of Navigation, 1481-87.

Columbus, Chr. Conjectures touching a New World.

— First Voyage, and Improvements therein of the Mariner's Art, 1492.

Alexander VI., Pope. Bull made to Castile touching the New World, 1493, with Animadversions.

The Portugals Discontent and Compromise with the Spaniard, and the First Discoveries of the East Indies, 1493-94.

Gama's Acts at Calicut, and his Return, 1499.

Purchas, Vol. 1, Book 2—continued.

The Second Fleet sent to the East Indies; their Discoverie of Brazil, and other acts, 1500.

Albuquerque's Exploits, and the first knowledge of the Moluccas.

Magalianes, F. The occasion of his Voyage, and the particulars of the same, with the Compassing of the World; gathered out of Ant. Pigafetta, who was in the said Circumnavigation, as also from divers other authors, 1519-22.

Drake, Sir Francis. Circumnavigation of the Earth, 1577-80.

Pretty, Francis. Voyage of Thomas Candish round the South Sea, and from thence round about the Circumference of the whole Earth, 1586-88.

Candish, Thomas. Letter to Lord Hunsdon, touching the success of his Voyage about the World, 1588.

Noort, Oliver. Voyage round about the Globe, 1598-1601.

Selald de Wert. Voyage to the South Sea, and Miserie in the Streights nine months, 1598-99.

Spilbergen, George. Voyage of, which passed by the Magellane Streights, and South Sea, unto the East Indies, and thence (having encompassed the whole circumference of the Earth) home, 1614-17.

Schot, Apol. Discourse of the Present State of the Moluccas.

Spilbergen, G. Brief Description of the Forts, Souldiers, and Militarie Provision, as also of their Trade and Shipping in the East Indies, under the States of the United Provinces, 1616.

Schouten, W. C., Circumnavigation by; who, Southwards from the Streights of Magellan in Terra del Fuego, found and discovered a new passage through the great South Sea, and that way sayled round about the World, 1615-17.

BOOK 3.

Of the First English Voyages to the East Indies, before the establishment of the East Indian Companie:—

Sighelmus, Mandevile, Stevens, Fitch, and divers other Englishmen, their Indian Voyages.

Wood, Benj. Voyage into the East Indies, 1596-1601.

Mildenhall, John. Travails into the Indies, and in the Countries of Persia, and of the Great Mogul, 1599.

— Second Letter to Master R. Staper, from Casbin in Persia, 1606.

Davis, Capt. John. Voyage to the Easterne India, 1598-1600.

Adams, W. Voyage by the Magellan Streights to Japon, 1598-1611.

Purchas, Vol. 1, Book 3—continued.

Davis, Capt. J. Third Voyage, with Sir E. Michelborne to the East Indies, 1604-6.

A Priviledge for fifteene yeeres granted by Her Majestie to certaine Adventurers, for the Discoverie of the Trade for the East Indies, Dec. 30, 1600.

First Voyage made to East India by Sir John Lancaster, 1600, with four ships. The preparation to this Voyage, and what befell them in the Way till they departed from Saldania to Achen in Sumatra, with their trading at Saint Maries, Antongill, Nicubar; the strange plant of Sombrero, and other occurrences. Their entertainment and Trade at Achen, and Q. Elizabeth's Letter to that King; and their presents to and from the King, his letters to Q. Elizabeth, their departure from Priaman and Bantam, and settling a Trade there, with their departure for England. Portugall Wiles discovered, with a Prize taken neere Malacca.

Scot, Edmund. Discourse of Java, and of the First English Factorie there, with divers Indian, English, and Dutch occurrences, 1602-5.

Clayborne, Thomas. Discourse of a Second Voyage to the East Indies under Sir H. Middleton, 1604-6, with 4 ships.

Keeling, W. Journal of third Voyage to the East Indies, 1607-10, with 3 ships. Their disasters and putting back for Sierra Leona; what happened till they departed from Saldania. Instructions learned at Delisa of the Moores and Gusarates touching the Monsons; coming to Priaman and Bantam, with their Voyage to Banda.

Hawkins, Capt. W. Relation of the occurrences which happened in the time of his residence in India, in the Countie of the Great Mogoll; and of his departure from thence, 1608-13. A briefe discourse of the strength, wealth, and government, with some Customs of the Great Mogoll.

Middleton, David. Voyage from Tilburie Hope, 1606-8.

A briefe narration of the Fourth Voyage to the East Indies under Alex. Sharpey, and R. Rowles, with the Discoverie of the Red Sea.

Report of W. Nicols, which travelled by land from Bramport to Masulipatan, written at Bantam by H. Moris, 1612.

The unhappie Voyage of the "Union," till she arrived at Priaman, 1609, reported by a Letter sent by S. Bradshaw; written by H. Moris, 1610.

Purchas, Vol. 1, Book 3—continued.

- Salbanke, Joseph. Voyage through India, Persia, part of Turkie, the Persian Gulfe, and Arabia, 1609.
- Middleton, David. Voyage to Java and Banda, 1609.
- Middleton, Sir Henrie. Sixth Voyage, set forth by the East Indian Companie in 3 ships, 1610-12. The Proceeding of his Voyage till he came to Moha in the Red Sea. Turkish treacherie at Moha and Aden with the English. Sir H. Middleton and 34 others sent to the Basha at Zenan; Description of the Countrie, and occurrences till their returne. Indian shipping at Moha; Sir H. Middleton's escape from the Turkes. Departure from Surat, and what happened there with the Cambayans and Portugals, going to Dabul, and thence to the Red Sea, and enforced trade with the Guzerates.
- Downton, Capt. Nich. Journal, or certain extracts thereof, 1611-12. Their coming to Saldania, and thence to Socatora. Of Abia del Curia, Arabia Felix, Aden and Moha, and the treacherous dealing of both places. Their departure from Moha to Assab, and after that, higher into the Red Sea, thence to Socatora, and after that Surat.
- Marten, Nath. Seventh Voyage into East India, under Capt. Anth. Hippon, 1610-15.
- Floris, P. Williamson. Extracts of his Journal, for the Seventh Voyage, 1610-15. Voyage to Paleacatte, Petapoli, Masulipatan, Bantam, Patania, and Siam. Relations of strange occurrences in Pegu, Siam, Joor, Patane, and the Kingdoms adjacent.
- Tatton, John. Journal of a Voyage made by Capt. S. Castleton to the East Indies, 1612-13.

BOOK 4.

- Saris, John. Eighth Voyage set forth by the East Indian Societie, wherein were employed three ships, under the command of Capt. John Saris. His course and acts to and in the Red Sea, Java, Moluccas, and Japan (by the inhabitants called Neffoon, where also he first began and settled an English Trade and Factorie), with other remarkable rarities, 1611-14.
- Observations of occurrences which happened in the East Indies during his abode at Bantam, 1605-9.
- Cockes, R. Relation of what passed in the General's absence going to the Emperour's Court. Whereunto are added divers Letters of his and others, for the better knowledge of Japonian affaires.

Purchas, Vol. 1, Book 4—continued.

- Finch, W. Observations taken out of his large Journall, touching Sierra Leona, in 1607; S. Augustine and Socotora; Occurrents in India; Journey to Agra; Description of Fetipore, Byana, Lahore, &c.
- Davy, John. Journal of the Ninth Voyage to the East Indies, under Capt. E. Marlowe, 1611-15.
- Davis, John. A Ruter, or briefe direction for readie saying into the East India, digested into a plaine methode, upon experience of the five voyages thither, and home again.
- Best, Thomas. Journal of the tenth Voyage to the East India, 1611-14, with 2 ships. Observations in their way to Surat, their Acts with the Mogol's subjects, and Fights against the Portugals, settling a Factorie, and departure to Achen, Trade to Tecoo and Passaman, their going to Bantam, and thence home.
- Copland, Rev. P. Remembrances taken out of a Tractate written by, on the former Voyage [Best]. King of Achen's Letter to His Majestic; and Notes of N. Salmon's Journal.
- Boner, Robert. Notes taken out of the Journal of; who was then Master in the "Dragon" [Capt. Best].
- Extracts of a Tractate, written by Nich. Withington, which was left in the Mogul's COUNTRY by Capt. Best, a Factor; his Adventures, and Travels therein.
- Wilson, Ralph. Journal of the eleventh Voyage to the East Indies, 1611-13.
- Payton, Walter. Journal of all the principal matters passed in the Voyage to the East India, 1612-14.
- Downton, Captain Nic. Extracts of the Journal of a Voyage to the East Indies; wherein is related their happy successes against the Vice-Roy, and all the Indian Sea Forces of the Portugals, 1613-15.
- Elkington, Captain T. Collections taken out of the Journal of a Voyage to the East Indies, 1613-15.
- Dodsworth, Edw. Briefe Memorials observed by, during a Voyage to the East Indies, 1613-15.
- Francisco, Domingo. Examination of, taken in Swally Roade, East India, aboard the "Gift," Feb. 20, 1614.
- Steel, R., and J. Crowther. Journal of a Journey from Azmere, in India, to Spahan, in Persia, 1615-16.
- Millward, John. Memorials of a Voyage to the East Indies, 1614-15.
- Peyton, Captain Walter. Second Voyage to the East Indies, 1614-16. A Briefe Declaration of the Ports, Cities,

Purchas, Vol. 1, Book 4—continued.

and Towns, inhabited and traded unto by the Portugalls, betwixt the Cape of Good Hope and Japan.

Roe, Sir Thomas. Observations Collected out of his Journal, of matters occurring worthy memorie in the way, and in the Mogol's Court, his customs, cities, countries, subjects, and other Indian Affaires, 1614-17.

Coryat, Thomas. Letter from Jerusalem to the Court of the Great Mogol, 1615-16, with Observations.

BOOK 5.

Hawes, Roger. Memorials taken out of the Journal of, touching the Proceedings of the Factorie of Cranganor under the Great Samorine, 1615.

Childe, Alex. Journal from England to Surat, and thence to Jasques, in Persia, 1616.

Spurway, Thomas. Letter touching the Wrongs done at Banda to the English by the Hollanders, 1617.

Hatch, John. Relations and Remembrances of a Voyage, set forth by the East Indian Societie, 1616-21.

Heynes, Edw. Voyage from Surat to Moha, in the Red Sea, for settling an English Trade in those parts, 1618.

Pring, Captain Martin. Brief Notes of two Voyages into the East Indies, 1614-16 and 1616-21:—Occurs in the way, at Surat, Bantam, Jacatra, Coromandel, and Teco. Voyage from Bantam to Patania, and thence to Japan and Jacatra, set by itself for the use of Mariners.

Hores, W. Discourse of his Voyage from Surat to Achen, Teco, and Bantam, 1618-19.

Courthop, Nath. Journal of his Voyage from Bantam to the Ilands of Banda, with his Residence in Banda and Occurrents there, 1616-20, with the Surrender of Poolarone by the Dutch.

Hayes, Rt. Continuation of the former Journal, containing the Death of Capt. Courthop, Surrender of Lantore, News of the Peace, and after the Peace Lantore and Poolarone seized by the Dutch, 1620-21.

Letter written to the East India Company in England, from their Factors, 1621.

The Hollanders Declaration of the Affaires of the East Indies; written in an Answer to the former Reports, touching Wrongs done to the English in the Ilands of Banda, 1622.

An Answer to the Hollanders Declaration concerning the Occurrents of the East India.

Purchas, Vol. 1, Book 5—continued.

Relations and Depositions touching the Hollanders brutish and cruel usage of the English, 1621.

Fitz-Herbert, Captain Humphrey. Pithy Description of the chiefe Ilands of Banda and Moluccas, 1621.

Middleton, Sir H. Voyage to the Moluccas; with three severall surrenders of certaine of the Banda Islands to the King of England, 1620.

Dutch Navigations to the East Indies, out of their own Journals and other Histories.

Swan, R. Extract of a Journal of a Voyage to Surat and to Jasques, in the Persian Gulfe, with four Ships.

Relation of the Fight of four English Ships with foure Portugall Ships, two Galliot, and ten Frigates in the Gulfe of Persia, 1620.

Smith, Rt. Letter to his Brother, relating of a Rare Attempt and Exploit of a small English Pinnasse, in taking a Portugall Ship.

Hobbs, Giles. Travaile from Musco to Spahan, 1620.

Mun, T. Discourse of Trade from England unto the East Indies, answering to divers objections which are usually made against the same.

PART 1.—VOLUME 2.**BOOK 6.**

Leo, John. Observations of Africa, and a Description of the Kingdomes of Bugia and Tunis, the Land of Negroes, and of the Confines of Egypt; with an Account of the People, Tribes, Languages, Seasons, Vertues, Vices, and other more general considerations of Africa.

Collections of things most remarkable in the Historie of Barbarie, by Ro. C.

The Trading of the Moores into Guinee and Gago for Gold Ore, or Sandie Gold.

African Possessions of the King of Spain, and the Turke.

Nicholay, Nich. Description of the City of Alger, and how it came into the Possession of Barbarossa, and also of Malta and Tripolie.

Journal of all Occurrents hapning in the Fleet of Ships sent out by the King, as well against the Pirats of Algiers as others, 1620, under Sir Robert Mansel. Relation of the "Jacob," a Ship of Bristoll, which was in 1621 taken by the Turkish Pirats of Argier, and within five days after, four English youths overcame thirteen of the Turkes, and brought the ship to St Lucas, in Spaine, where they sold nine for Gallie-slaves, 1621.

Purchas, Vol. 2, Book 6—continued.

Rawlins, John. Wonderfull Recovery of the "Exchange," of Bristow, from the Turkish Pirats of Algier.

Sandys, George. Relations of Africa, his Voyage from Rhodes to Alexandria, Observations of Egypt and of Nilus, Journey to Cairo and Gaza, 1610.

BOOK 7.

Jobson, R. True Relation of a Voyage for the Discovery of Gambra, in which they passed 960 miles up the River into the Continent.

Guinea. A Description and Historical Declaration of the Kingdom of Guinea, otherwise called the Golden Coast of Myra, in Africa, showing their beliefs, opinions, trafficking, bartering, and manner of speech, together with the situation of the Country, Townes, Havens, and Rivers, as they are now found out and discovered. Translated out of Dutch.

The Passage from the Golden Coast to the Kingdome of Benni, or Rio de Benni, and Rio Floreado, the Citie, Court, Gentry, Apparell, and other places described.

Battell, And. Voyage to the River of Plate; who being taken on the Coast of Brasil, was sent a prisoner to Angola; Discovery of the Gagas, and escape to Loango.

Pigafetta, P. Report of the Kingdom of Congo, gathered out of the Discourses of Ed. Lopes, translated by A. Hartwell.

Alvarez, Sir Francis. Voyage unto the Court of Prete Janni, the Great Christian Emperour of Ethiopia, 1520-33.

Castro, Don John. Voyage which the Portugals made from Indiato to Zoez, 1540-41.

Brief Relation of the Embassage which the Patriarch Don John Bermudez brought from the Emperour of Ethiopia to Don John, King of Portugal; in the which he reciteth the death of Don Christopher of Gama, and the Successes of the Portugals that went in his Companie.

Nunnez (or Nonius) Baretus, John, and Andrea Ovieda. Relations of the State and Religion in Ethiopia, 1555-77. Description of the Countries, and the severall Regions, Religions, and Abassine Opinions.

An Armenian his Report of Sussinus, the Emperour of the Abaxins, by us vulgarly called Prester John.

BOOK 8.

The Historie of the first Expedition to Jerusalem, by Godfrey of Bullen, Robert of Normandie, and other Christian Princes, written by Robert, a Monk of S. Remigius, 1095.

Purchas, Vol. 2, Book 8—continued.

Fulcherius Carnotensis. Acts of the Pilgrimes in their Expedition to Jerusalem, before and after the taking thereof, 1095-1124.

Supplement of the Holy Land Storie, gleaned out of the large Historie of William, Archbishop of Tyrus, 1126-78.

Continuation of the Jerusalem Expedition and other additions, gathered out of Matthew Paris, chiefly relating the Acts of English Pilgrimes in that employment, 1118-1292.

Pilgrimage to Jerusalem, written in very old English Rime.

The Churches Peregrination by the Holy Land way, and warre into Mystical Babylon, or a Myserie of Papal Iniquitie revealed, how the Papal Monarchie in and over Christendome was advanced in that age and the following, and principally by this Expedition into the Holy Land.

The History of the Normans and their Proceedings. Of Urban and Boamund's Policie, &c.

Monuments of Antiquitie, taken out of Ancient Records, to testifie the quondam Commerce betwixt our Kings and their Subjects, and those Easterne Princes.

Sandys, George. Relation of a Journey to the Holy Land, begun 1610. Constantinople described.

Biddulph, W. Part of a Letter from Aleppo.

— Part of a Letter from Jerusalem.

Glover, Sir Thomas. Account of the Journey of Ed. Barton, Esq., Ambassador with the Grand Signior in Constantinople, 1596.

Barton, Ed. Two Letters to G. Sanderson and G. Sandy from Agria, 1596.

Smith, Captain John. Travels and Adventures in divers Parts of the World, thorow France, Italie, and on the Sea Coasts of Europe, Africa, and Asia, with his Transylvanian Acts; begun about 1596.

Osman, Sultan. The Death of, and the setting up of Mustafa, his uncle.

Mount Sinai, Oreb, and the adjoining parts of Arabia, described out of the four Journals of Breidenbach, Baumgarten, Bellonius, and Chr. Furer.

BOOK 9.

Sherley, Sir Anthonie. Travels into Persia, and employed thence Ambassador to the Christian Princes, 1599.

— Voyage over the Caspian Sea, and thorow Russia, from W. Parry's Discourse of the whole Voyage of Sir A. Sherley, 1601.

Purchas, Vol. 2, Book 9—continued.

- Newberie, John. Two Voyages. One into the Holy Land, 1578-79; the other to Balsara, Ormus, Persia, and back thorow Turkie, 1580-82.
- Cartwright, John. Observations in his Voyage from Aleppo to Hispania, and backe again, about 1603.
- Benjamin, the Son of Jonas, a Jew. Peregrination of, discovering both the State of the Jews and of the World, about 460 yeeres since.
- Terry, Edward. Relation of a Voyage to the Easterne India, 1615. A Description of the Mogols Empire, the People of Indostan, and the Gentile Sects.
- Sultan Achmet Chan, Letter to King James I.
- Barthema, or Vertoman, Lewis. Travels into Egypt, Syria, Arabia, Persia, and India, 1503. His travel thorow the Desart of Medina and Mecha, passage by the Red Sea to Aden, imprisonment and escape, visiting other parts of Arabia, Zeila, Cambia.
- Collections of Asia, especially of Arabia, gathered out of an Arabike booke of Geographic, written by a Nubian, 470 yeeres ago, translated into Latin by Gabriel Sionita, and J. Hesronita.
- Collections of divers Mahumetan authors in their Arabicke Bookes, by G. Sionita and J. Hesronita, touching the most remarkable things in the East, especially of the Mosleman superstitions and rites, and the places of chiefe note.
- Duart de Meneses, Don. Tractate of the Portugall Indies [Goa], containing the Laws, Customes, Revenues, Expenses, and other matters, remarkable therein.
- Silva Figueroa, Don Garcia, ambassador from the King of Spain to the Persian. Letter written at Hispahan, to the Marquesse of Bedmar, touching matters of Persia, 1619.
- João dos Sanctos, Friar. Collections out of the Voyage and Historie of his Æthiopia Orientalis, et Varia Historia, and out of other Portugals, for the better knowledge of Africa and the Christianitie therein.
- Gramaye, J. B. Relations of the Christianitie of Africa, and especially of Barbarie and Algier, 1619.
- Jolson, Richard. Observations touching the River Gambrá, with the people, merchandise, and creatures of those parts.
- Letter containing the admirable escape and glorious victorie of N. Roberts, T. Stevens, and R. Sucksbich, taken by Algier Pyrates.

Purchas, Vol. 2, Book 9—continued.

- Withers, Robert. Description of the Grand Signior's Seraglio.
- Letter sent by Sultan Osman, to His Majestie, by Husein Chiaus.
- Letter written by Halil Bashaw, Chief Vizier and Generall in the Persian Expedition, to Sir Paul Pindar, April 1618.
- Sanderson, John. Voyages to Constantinople, Cairo, and Tripoli, with an Historical Description of Constantinople, 1584-1602.
- Pilgrimage from Constantinople to the Holy Land, and so to Tripolie in Syria, 1601.
- Timberley, H. Report of the Voyage from Cairo in Egypt, to Jerusalem, 1601.
- Newbery, John. Letters relating to his third and last Voyage into the Easterne parts of the World, Aleppo, Balsara, and Ormus, 1583.
- Eldred, J., and W. Shales. Letters from Bagdet and Balsara, 1583.
- Pyrard de Laval, Francois. Voyage to the East Indies, and especially his observations of the Maldives, where, being ship-wracked, hee lived five yeeres, 1601-11.

BOOK 10.

- Briefe collections of Voyages, chiefly of Spaniards and Portugals, taken out of Antonie Galvano's Book of the Discoveries of the World.
- Trigautius, Nic., a Jesuite. Letter touching his Voyage to India, and of the state of Christianitie in China and Japan, 1618.
- Cocke, R. Letter concerning later occurrents in Japon, 1622.
- Hatch, Arthur. Letter touching Japon, with the Government affaires and later occurrents, 1623.
- Frederike, Cæsar. Extracts of his eighteen yeeres Indian observations, 1563-81.
- Balbi, Gasparo. Voyage to Pegu, and observations there, 1579-83.
- Fitch, Ralph. Voyage to Ormus, and so to Goa, in the East Indies, to Cambaia, Ganges, Bengala; to Bacola, and Chonderi to Pegu, to Jamahay in the Kingdom of Siam, and backe to Pegu, and from thence to Malacca, Zeilan, Cochín, and all the Coast of the East Indies, 1583-91.
- Pimenta, Nicholas. Indian Observations, written from divers Indian Regions, principally relating the Countries and accidents of the Coast of Coromandel and Pegu, 1597-99.
- Linschoten, John Huighen van. Voyage to Goa, and observations of the East Indies, 1483.

Purchas, Vol. 2, Book 10—continued.

Relation of Ormuz, and of the late taking thereof by the English and Persians.

Relation of the Kings of Ormuz, and of the Foundation of the Citie of Ormuz, taken out of a Chronicle, composed by a King, called Pacaturunxa.

Pinder, W. Relation of Ormuz business, 1620-21.

Wilson, T. Letter written to Sir John Wostenholme, containing many particulars of the Ormus Warre, and cause thereof.

Monoxe, Edw. Journal of the late Ormuz business.

Sherley, Sir Robert. A briefe memorial of the Travels of, in Persia.

Algazeli, Mahomet. Epitaphs on the Tombe of Jacob Almanson, the Saracenicall Emperour, under whose reigne Spaine was subdued to the Moores.

Coryate, Thomas. Travels to, and Observations in Constantinople, and other places, and his Journey to Aleppo, Damasco, and Jerusalem, 1612-14.

Scot, W. Lithgow. Travels in Candie, Greece, the Holy Land, Egypt, and other parts of the East, 1612.

Brown, Arnold. Extracts of a Journal of his Indian Voyage, sayling divers times and courses in five yeeres to Bantam, Patanie, Japan, the Manillas, Macua, and the Coast of China, and other Indian Parts, 1617-22.

The Dutch late Proceedings at Amboyna in cruell torturing and executing of divers Englishmen, with other like Acts to the Natives in Banda, 1613-22.

Wilkins, Jacob. A true Description of the Bay Todos los Santos in Brazil, and taking the Town Salvador, 1624.

PART 2.—VOLUME 3.**BOOK 1.**

Rubriquis, Friar William de. Journall of his Travels unto the East Parts of the World, 1253.

Bacon, Roger. Tartarian and Northerne Relations, written in Latin.

Vicentius Beluacensis. Relations: the most part of which he received from Friar Simon de Sancto Quintino, one of the foure Friars sent by Pope Innocent IV. to the Tartars.

Relations touching the Tartars, taken out of the Historie of Roger Wendover and Matthew Paris.

Marcus Paulus Venetus, or Marco Polo. The First Book of his Travels, 1250.

Historie of Ayton, or Anthonie the Armenian, of Asia, and especially touching the Tartars.

Mandevile, Sir John. Travels, 1332-65.

Purchas, Vol. 3, Book 1—continued.

Nicolo di Conti. Voyage to Indies, Mangi, Cambalu, and Quinsai, with some observations of those places.

Alhacen. Extracts of his Arabic Historie of Tamerlan, touching his Life and Martial Travels.

Chaggi Memet, a Persian of Tabas, in the Province of Chilan. Travels and observations in the Country of the Great Can.

Cruz, Gaspar da. Treatise of China, and the adjoining regions, about 1556.

Perera, Galeotta. Relations of China.

BOOK 2.

The beginning of the English Discoveries towards the North and North-East. The first Voyage of Discoverie with 3 ships under Sir H. Willoughby, in which he dyed; and Muscovia was discovered by Capt. Chancellor, 1553.

Adams, Clement. Some additions for better knowledge of this Voyage, 1553-54.

Jenkinson, Anthonie. First Voyage from the Citie of London, toward the Land of Russia, 1557.

— Voyage from the Citie of Mosco in Russia to the Citie of Boghar in Bactria, 1558.

Borough, Chr. Report of sixt Voyage into the parts of Persia and Media, more especially over the Caspian Sea, and their shipwracke and miseries there endured by the Ice, 1579-81.

Lane, Henrie. Letter to the worshipful W. Sanderson, contayning a briefe discourse of that which passed in the North-east discoverie, 1553-83.

Mendez Pinto, Fernan. Observations of China, Tartaria, and other Easterne parts of the World, 1521-45.

Gonzales de Mendoza, Friar Juan. First Discoverie of the Phillipinas.

Lopez de Legaspi, Michael. First Plantation of the Phillipinas.

Herrada, Friar Martin de, and other Spaniards entertainment in China, and their returne to the Phillipinas, about 1580.

Report of a Mahometan Merchant which had been in Cambalu, 1598.

Goes, Benedictus. Travels from Lahor to China by Land, thorow the Tartars Countrie, 1603.

The Jesuites entrance into Japon and China, 1542-99. Of Francis Xavier, Melchior Nunnes, Valignanus, Ruggerius, and Pasius. — Letters from Father Longobard and Taiso, 1598.

Pontoia, Father Diego. Letter written in Paquin, to Father Luys de Guzman, 1602. Description of China; Catay and Musk.

Purchas, Vol. 3, Book 2—continued.

Riccius and Trigautius. Discourse of China, containing the Country, people, government, religion, rites, sects, characters, studies, arts, acts, and a Map, taken out of a China Map, illustrated with notes.

Monfart. Continuation of the Jesuites Acts and observations in China, till the death of Riccius and some yeeres after. Of Hanceu or Quinsay. Cir. 1618.

BOOK 3.

Fletcher, Giles. Treatise of Russia and the adjoining Regions, 1588.

Edge, Thomas. Northerne Discoveries of Seas, Coasts, and Countries, in order as they were hopefully begun and happily continued by the Societie of Muscovia Merchants of London; with a Description of Greenland, 1553-1622.

Veer, Gerart de. Voyages of W. Barents, alias Bernards, into the North Seas; behind Norway, Muscovia, and Tartaria, and to the Kingdoms of Cathaia and China, 1594-96.

Iver Boty, a Gronlander. Treatise of the Course from Island to Groneland, 1608.

Description of the Countries of Siberia, Samoieda, and Tingoesia; together with the Journeyes leading unto the same Countries toward the East and North-east, as they are daily frequented by the Moscovites, 1612.

Gourdon, William. Voyage made to Pechora, 1611.

Finch, Richard. Letter to Sir Thomas Smith touching the former Voyage, and other observations.

Names of the Places that the Russes sayle by, from Pechorskoie Zauorot to Mongozey, with the manner of their travell.

Logan, Josias. Voyage to Pechora and his wintering there, 1611.

Pursglove, W. Voyage to Pechora and his wintering there, 1611.

— Travell from Pechora to Permia, Ougoria, and to the River Ob, and the Townes situated thereupon, over Land. Commodities for Pechora, Siberia, Permia, Ougoria, and among the Tingussies.

Gourdon, W. Later Observations, in his wintering at Pustozera, 1614-15, with a description of the Samoyeds.

Poole, Jonas. Voyages to Cherie Iland, 1604-9.

Hudson, Henrie. Discoverie toward the North Pole, 1607; written by J. Playse and H. Hudson.

— Second Voyage for finding a passage to the East Indies by the North-West, written by H. Hudson, 1608.

Purchas, Vol. 3, Book 3—continued.

Hudson, Henry. Third Voyage toward Nova Zembla, and at his returne, his passing from Farre Ilands to Newfoundland, and along to 44 deg. 10 min., and thence to Cape Cod, and so to 33 deg. and along the Coast to the Northward, and up the River neere to 43 deg., 1609, written by R. Juet.

— Abstract of his Journall for the Discoverie of the North-west passage, 1610. Pricket, Abacuk. Larger Discourse of the same Voyage, and the success thereof, 1610.

Nicolo, M. M., and A. Zeni. Discoveries in Iseland and Friesland, gathered out of their Letters, 1380.

Quirino, Piero. Shipwracke of, on the Coast of Norway, 1431.

Ancient Commerce betwixt England and Norway, and other Northerne Regions.

Barkley, George. Travels by Sea and Land, in Europe, Asia, Africa, and America, and their Ilands, 1605.

Bronious de Biezerfedea, Martin. Description of Tartaria, or Chersonesus Taurica, and the Regions subject to the Perecop or Crim Tartars, with their customs, private and publicke, in peace and warre.

Blefkens, Dithmar. Voyages and History of Island and Groenland, 1563.

Jonas, Arngrim, an Islander. Chrymogœa or History of Island, 1609.

BOOK 4.

Poole, Jonas. Voyages set forth by Sir Thomas Smith and the Muscovie Company, to Cherry Island, Greenland, for a further discoverie to be made towards the North Pole, and also the West, for the likelihood of a Trade or a passage that way, 1610-12.

Baffin, W. Journall of the Voyage made to Greenland, 1613.

Fotherbye, R. Voyage of Discovery to Greenland, 1614.

— True Report of a Voyage for Discoverie of Seas, Lands, and Ilands to the Northwards, 1615.

Heley, W. Divers Voyages to Greenland, with Letters of those which were there employed, 1617-23.

Russia. The late changes and manifold alterations in Russia since Ivan Vasiliowich to this present, gathered out of many letters and observations of English Embassadors and other Travellers in those parts, 1570-1615.

— A briefe Copie of the points of the Contracts between the Emperour and the King of Sweden, 1616.

Relation of two Russe Cossacks Travailles out of Siberia to Catay, and other Countries adjoining, 1619.

Purchas, Vol. 3, Book 4—continued.

Description of the Empires of Catay and Labin, and of the great River Ob.

Marsh, Ant. Notes concerning the Discovery of the River of Ob, 1584, with other Notes of the North-East.

Cherry, F., and T. Lyndes. Report touching a warme Sea to the South-East of the River Ob.

Discoveries made by English-men to the North-West:—

Cabot, Sir Sebastian, Master Thorne, and other ancients. Voyages to the North-West, 1497-1583.

Weymouth, Capt. G. Voyage intended for the Discovery of the North-West Passage toward China, 1602.

Hall, John. Voyages forth of Denmark for the Discovery of Greenland, 1605-6.

Knight, John. Voyage for the Discovery of the North-West Passage, 1606.

Baffin, W. Fourth Voyage of J. Hall to Groeneland, 1612, wherein he was slain by a Greenlander.

— True Relation of such things as happened in the Fourth Voyage for the Discoverie of the North-West Passage, 1615.

— A briefe and true relation of such accidents as happened in the Fift Voyage, for the Discovery of a Passage in the North-West, 1616.

Briggs, Master. Discourse of the Probability of a Passage to the Westerne or South Sea.

. BOOK 5.

Herrera, Antonio de. Description of the West Indies, 1601.

Acosta, Joseph. Observations gathered out of the Four Books of, touching the Natural History of the Heavens, Ayre, Water, and Earth, at the West Indies.

Oviedo, Gonzalo F. de. Extracts of his Summarie and the General Historie of the Indies.

Acosta, J. Mexican Antiquities. Of the ancient inhabitants of New Spain, and of the sixe Linages of the Nauatlacas; the foundation of Mexico.

— Of the Ancient Superstitions of the Mexicans, and Indians of America.

— Civill Customes and Arts of the Indians.

Historie of the Mexican Nation, described in pictures by the Mexican Author, explained in the Mexican language, translated into English, 1324-1502.

Cortes, Hernando. Conquest of Mexico and New Spaine, 1518-30.

Gomara, Francis Lopez de. Relations of things most remarkable, observed by the Spaniards at their first coming; Cholallas holies, Popocatapecs ashes,

Purchas, Vol. 3, Book 5—continued.

Mutezumans magnificence, Mexican Citie and Temple, with other antiquities.

PART 2.—VOLUME 4.

BOOK 6.

Cumberland, Earl of, A Briefe Relation of the Voyages of the, 1586-97.

— Voyage to S. John de Porto Rico.

Layfield, Eglambie, D.D. Large Relation of the Porto Rico Voyage, the Ships employed, accidents on the Coasts of Spain; in the Canaries, the Navigation to Dominica, and their landing at Porto Rico; with a Description of Dominica and the Virgines, 1596-98.

The first Voyages to divers parts of America by Englishmen, Sir Sebastian Cabot, Sir Thomas Pert, Sir John Hawkins, and Sir Francis Drake, 1517-95.

Carder, Peter. Relation of a Voyage about the World, in the South Sea, returning by the Straites of Magellan toward Brasil, 1577-86.

Candish, Thomas. Discourse of his fatall and disastrous Voyage towards the South Sea, with his many adventures in the Magellan Straits, and other places, 1591-93.

Knivet, Anthonie. Admirable Adventures and Strange Fortunes of; which went with T. Candish to the South Sea, 1591-1601.

Turner, Thomas. Relations of, who lived the best part of two yeeres in Brasil, &c., about 1601.

Parker, William. The Taking of St Vincent and Puerto Bello, in Feb. 1601.

Middleton, David. Notes of Voyage into the West Indies with Capt. M. Geare, 1601.

Sparrey, Francis. Description of the Ile of Trinidad, the rich Country of Guiana, and the mightie River of Orenoco, 1602.

Leigh, Capt. Charles. Voyage to Guiana, and Plantation there, 1604.

Nicol, John. True Relation of the traiterous Massacre of the most part of 67 men in Santa Lucia, an Iland of the West Indie, 1605.

Wilson, John. Relation of his returne into England from Wiapoco in Guiana, 1606.

Turner, William. Treatise touching the former Voyage to Guiana, 1605.

Harcourt, Robert. Relation of a Voyage to Guiana, 1608-11; with the names of the Rivers falling into the Sea from Amazonas to Dessequebe, and of the Nations inhabiting those Rivers.

Purchas, Vol. 4, Book 6—continued.

- Relation of the Habitations and other Observations of the River of Marwin, and the adjoining Regions.
Rivers from Brabisse to the Amazones.
Davies, William. Description and Discoverie of the River of Amazons.

BOOK 7.

- A Treatise of Brasill, written by a Portugall which had long lived there.
Lerius, John. Extracts out of the Historie of Brasill, 1558.
Schnirdel, Hulderike. Travels, from 1534-54. His Voyage up the River Plate, Foundation of Townes, their Expedition up the River of Parana and Parabol; the people of these parts; and a Long March from Assumption into Peru.
Hawkins, Sir Richard. Observations in his Voyage into the South Sea, 1593.
Ellis, John, A Brief Note written by, in his Voyage through the Strait of Magelan, concerning the said Strait, and certain places on the Coast and Inland of Peru, 1593.
A Briefe Relation of an Englishman which had been 13 yeeres Captive to the Spaniards in Peru, &c., 1603.
Ursino, Alex. Relation concerning the Coast of Terra Firma, and the secrets of Peru and Chili, 1581.
Giros, or de Quir, P. F. Relation of the New Discoverie in the South Sea, 1609.
— Petition presented to the King of Spaine, touching the Discoverie of the fourth part of the World, called Terra Australis Incognita, and of the great riches and fertilitie of the same, 1610.
Vaz, Lopez. Historie of (taken by Capt. Withrington at the River of Plate, 1586, with this Discourse about him), touching American places, discoveries and occurrents.
Benzo, Jerom. Briefe extracts translated out of his three books of the New World, touching the Spaniards cruell handling of the Indians, and the effects thereof, 1641.
De la Vega, Inca Garcilasso. Observations of things most remarkable, collected out of the first part of the Commentaries of; of the originall Lives, Conquests, Lawes, and Idolatries of the Incas, or Ancient Kings of Peru.
— Suppliment of the Historie of the Incas, collected out of the second part, or Generall Historie of Peru.
Pizarro, Francis. Brief Notes of his Conquest of Peru, 1531-34.
Xeres, Francisco de. Conquest of Peru and Cusco, called New Castile, 1524-33.

Purchas, Vol. 4, Book 7—continued.

- Sancho, Pedro. Relations of Occurrents in the Conquest of Peru after F. Pizarro's departure, 1534.
BOOK 8.
Nunez, Alvaro, called Capo di Vacca. A true Relation concerning that which happened to the Fleet in India, from 1527 to 1536.
Soto, F. de. Voyage to Florida, and Discoverie of the Regions in that Continent, with the Travels of the Spaniards four yeeres together therein, and the accidents which befell them, 1539-43.
Gusman, Nunno di. Relation of New Spaine, 1530.
Voyages of Frier Marco de Niça, Don F. Vasquez de Coronado, Don Ant. de Espejo, &c., into New Mexico and the adjoining Coasts and Lands, 1539-90.
Perez, Martin. Extracts out of certain Letters of, from the New Mission of the Province of Cinoloa, to the Fathers of Mexico, 1591. With a Letter added, of later Discoveries, 1605.
Toletus, L. T. Letter written from Valladolid to R. Hakluyt, touching Juau de Onate his Discoveries in New Mexico, 500 leagues from the old Mexico, 1605.
Las Casas, Bartholomew de. Briefe Narration of the Destruction of the Indies by the Spaniards, 1542. Of the Iles of Hispaniola, S. John, Jamaica, Cuba, Terra Firma, Nicaragua, New Spaine, Guatimala, Panuco, Xalisco, Yucatan, S. Martha, Carthage, the Coast of Pearles, the River Yuia pari; of Venesuela, Florida, the River La Plata, Peru, and Granada.
Notes of Voyages and Plantations of the French in the Northerne America, both in Florida and Canada, 1524-82.
Champlaine, S. Voyage made unto Canada, 1603.
Lescarbot, Marke. Voyage of M. de Monts into New France, Canada, &c., 1603-9.
Collections out of a French Booke, called additions to Nova Francia; containing the accidents there, from 1607-11.
The First Plantation of English Colonies in Virginia, briefly mentioned, 1514-90.
Gosnol, Capt. Voyage to the North part of Virginia, 1602.
Notes of same Voyage, and of Mace's Voyage to Virginia, 1602.
Pringe, Martin. Voyage for the Discoverie of the North part of Virginia, 1603.
Canner, Thomas. Relation of the Voyage made to Virginia by Capt. B. Gilbert, 1603.

Purchas, Vol. 4, Book 8—continued.

Rosier, James. Extracts of a Virginian Voyage made by Capt. G. Weymouth, 1604.

Linschoten. Description of the Ilands of Azores or the Flemish Ilands, with certain occurrents and English acts.

Of certaine notable and memorabile accidents that happened in Tercera, in which are related many English Fleets, Sea-fights, and Prizes, 1589-92.

BOOK 9.

Part of the first Patent granted by His Majestie for the Plantation of Virginia, April 1606.

Percy, George. Observations gathered out of a Discourse of the Plantation of the Southerne Colonie in Virginia by the English, 1606.

Smith, Capt. John. Description of Virginia, about 1606.

Proceedings of the English Colonie in Virginia, taken out of the writings of T. Studley, Anas Todkill, Dr Russell, &c., and enlarged out of the writings of Capt. John Smith, 1606-10.

Proceedings and Accidents, with the second supply, 1609-11.

Archer, Gabriel. Letter touching the Voyage of the Fleet of Ships, which arrived at Virginia, without Sir T. Gates and Sir G. Summers, 1609.

Strachy, W. True reportorie of the Wracke and Redemption of Sir Thomas Gates, upon and from the Ilands of the Bermudas, his coming to Virginia, 1610.

Argal, Capt. Samuel. Voyage from James Towne in Virginia to seek the Ile of Bermuda, and missing the same, his putting over towards Sagadahoc and Cape Cod, and back to James Towne, 1610.

De la Warre, Lord. Short Relation made to the Lords and others of the Counsell of Virginia, touching his unexpected returne home, 1611.

Argoll, Sir Samuel. Letter touching his Voyage to Virginia, and Actions there, 1613.

Hamor, Ralph. Notes of Virginian Affairs in the Government of Sir Thomas Dale and Sir Thomas Gates, 1614.

Letters of Sir T. Dale and Alex. Whitaker, from James Towne in Virginia, 1614; and a part of a Tractate written at Henrico by A. Whitaker, 1613.

Dermer, Tho. Letter from Virginia, touching his Voyage for the South Sea, 1620.

Virginian Affaires, 1620-24.

May, Henry. Shipwracke on the Summer Ilands, 1593. The first Colony sent, 1612.

Purchas, Vol. 4, Book 9—continued.

Norwood, R. Relations of Summer Ilands, with Capt. Smith's Historie of the Creatures living therein, 1622.

Smith, Capt. John. Historie of Bermudas, or Summer Ilands; touching the English acts and occurrents there from the beginning of the Plantation, 1613-23.

Argal, Sir Samuel. Briefe Intelligence from Virginia by Letters, a supplement of French-Virginian occurrents and their supplantation, in right of the English plantation, about 1624.

Virginias Verger; or a Discourse showing the Benefits which may grow to this Kingdom from American-English Plantations, and specially those of Virginia and Summer Ilands.

BOOK 10.

A briefe Relation of the Discoverie and Plantation of New England, and of sundrie accidents therein occurring from 1607-22.

Stoneman, John. Voyage of H. Challons, intended for the North Plantation of Virginia, 1606, taken by the way, and ill-used by the Spaniards.

Smith, Capt. John. Extracts of a Booke called "New England's Trialls," printed 1622.

Journal of a Plantation settled at Plymouth, in New England, and proceedings thereof, 1622.

Winslow, E. Good Newes from New England; or a relation of things remarkable in that Plantation, 1621-23.

Nova Scotia. The King's Patent to Sir William Alexander, for the Plantation of New Scotland in America, and his proceedings therein; with a Description of Mawooshen, discovered by the English, 1602-9.

New-found-land. The Patent for, and the Plantation there made by the English, 1610, delivered in a Letter from M. Guy to M. Slany; also of the weather the three first winters, and of Capt. Weston, with other remarkable occurrents.

Whitbourne, Capt. R. Voyages to New-found-land, and observations there and thereof, 1611-18.

Divers warlike Fleets set forth to Sea against the Spaniards, by our English Debora, Q. Elizabeth; her manifold deliveries and victories.

The Popes Bull, the King of Spaines preparations, the Duke of Medinas Expedition, the Duke of Parmas Forces, for the Invasion of England, divers Sea-fights twixt the English and Spanish Fleets, the Sea-flight of the Spanish, and miserable disasters in their returne, 1588.

Purchas, Vol. 4, Book 10—*continued*.

Wingfield, Col. A. Discourse of the Portugall Voyage, 1589, under Sir John Norris and Sir Francis Drake.

A briefe and true report of the honourable Voyage unto Cadiz, 1596, of the overthrow of the King's Fleet, and of the winning of the Citie, with other accidents, gathered out of Meteranus. Hakluyt, and others.

Essex, Earle of. Relation of the Voyage to the Iles of Azores, 1597.

Gorges, Sir Arthur. Larger relation of the said Iland Voyage [Azores], 1597.

Conclusion of the Worke, with some later Advertisements touching his Majesties care for Virginia.

Ramusio, Gio. Battista. Delle Navigazioni et Viaggi. 3 vols. *Maps*. Folio *Venice*, v. I. 1613; v. II. 1583; v. III. 1606

CONTENTS.

VOLUME I.

Leone Africano, Giovan. Della Descrittione dell' Africa, 1526.

Ramusio. Discorso sopra il Libro del Signor A. da cà da Mosto.

Ca da Mosto, Aluise da. Navigazione. 1455.

— Navigazione del Capit. Pietro di Sintra, 1413.

Hannone, Capitano de' Cartaginesi. Navigazione nelle parti dell' Africa; tradotta dal Ramusio.

Ramusio. Discorso sopra la detta Navigazione di Hannone.

Navigazione da Lisbona all' Isola di San Thomè, posta sotto la linea dell' Equinotiale, scritta per un Pilotto Portoghese.

Ramusio. Discorso sopra alcune Lettere e Navigazioni fatte per li Capitani dell' armate delli S. Re di Portogallo, verso l'Indie Orientali.

Gama, Vasco di. Navigazione dal Capo Buona Speranza, fino in Calicut, 1497.

Alvarez, Pedro. Navigazione da Lisbona in Calicut.

Vespucci, Amerigo. Lettere due drizzate al Mag. Pietro Soderini Confal. dell' eccelsa Repub. di Firenze di due sue Navigazioni, 1502-4.

— Sommario delle dette sue Navigazioni, 1501.

Lopez, Thomè. Navigazione verso l'Indie Orientali, 1502.

Empoli, Giovanni da. Viaggio fatto nell' India, 1503.

Ramusio. Discorso sopra l'Itinerario di L. Barthema.

Barthema, Ludovico. Itinerario dell' Egitto, Soria, Arabia Deserta e Felice, Persia, India, &c.

Ramusio, Vol. 1—*continued*.

Diodoro Siculo. Navigazione di Iambolo mercante, tradotta per il Ramusio.

Ramusio. Discorso sopra la detta Navigazione di Iambolo.

— Discorso sopra la prima e seconda Lettera de A. Corsali.

Corsali, Andrea. Lettere scritte in Cochinchina Città dell' India, 1515; della Navigazione del Mar Rosso, e sino Persico, sino a Cochinchina Città d' India, 1517.

Ramusio. Discorso sopra il Viaggio dell' Ethiopia.

Alvarez, Francesco. Viaggio fatto nell' Ethiopia, 1520.

Obedienza data a Papa Clemente VII. in nome del Prete Janni, per il prefato Don F. Alvarez.

Ramusio. Discorso sopra il crescer del Fiume Nilo.

Fracastoro, Hieronimo. Risposta sopra il detto crescimento del Nilo.

Ramusio. Discorso sopra la Navigazione di Nearcho.

Nearcho, Navigazione di, la quale scrisse Arriano Greco; tradotta dal Ramusio.

Viaggio scritto per un Comito Venetiano, dal Mar Rosso fino al Diu, nella India, col suo ritorno poi al Cairo, 1537-38.

Ramusio. Discorso sopra la Navigazione dal Mar Rosso, fino all' Indie Orientali; scritta per Arriano.

Arriano. Navigazione del Mar Rosso, fino all' Indie Orientali, tradotta per il Ramusio.

Barbosa, Odoardo. Libro di, dell' Indie Orientali, 1516.

Sommario di tutti li Regni, Città, e Popoli dell' Indie Orientali.

Conti, Nicolò di. Viaggio nelle Indie Orientali, 1449.

Stefano, Hieronimo da San. Viaggio nell' Indie, 1499.

Ramusio. Discorso sopra la Navigazione fatta da gli Spagnuoli attorno il Mondo, 1522-27.

Massimiliano Transilvano. Epistola della detta Navigazione fatta per li Spagnuoli lo 1519-22, attorno il Mondo.

Pigafetta, Antonio. Viaggia attorno il Mondo, 1519-22.

Navigazione d'un Portoghese Compagno d'Odoardo Barbosa, che fu sopra la Nave Vittoria, attorno il Mondo, 1519.

Ramusio. Discorso sopra vari Viaggi, per i quali sono state condotte fino a tempi nostri le spetiarie, da 1500 anni in quà, e altri luoghi, che si potranno usar per condurle.

Gaetan, Juan. Relatione del discoprimiento dell' Isole Molucche per la via dell' Indie Occidentali, 1542-45.

Ramusio. Informatione dell' Isola Giappon nuovamente scoperta.

Ramusio, Vol. 1—continued.

Barros, Giovan di. Della Historia, con alcuni Capitoli estratti appartenenti alla Cosmografia.

VOLUME 2.

Marco Polo. Delle cose de' Tartarie e dell' Indie Orientali, 1250, con Prefazione di Ramusio, ed Esposizione sopra le prime Parole del libro di M. Marco Hayton Armeno. Dell' origine e successione de' Gran Cani Imperadori Tartari, 1253-1303.

Angioiello, G. M. Della vita e fatti d' Ussuncassan Re di Persia, che altrimenti era chiamato Assambei; e delle guerre da lui fatte con Mahometo Gran Turco, 1462-1524.

Viaggio d'un Mercante, che fu nella Persia, 1507-20.

Barbaro, Josafa. Viaggio della Tana, e nella Persia, 1436-87.

Contarino, Ambrosio. Viaggio nella Persia, 1473-77.

Campense, Alberto. Lettera intorno le Cose di Moscovia.

Jovio, Paolo. Delle cose della Moscovia. Sigismondo, Barone in Herberstain. Commentari della Moscovia et della Russia, 1559.

Arriano. Lettera, della sua Navigazione d'intorno al Mar Maggiore.

Giorgio interiano Genovese della Vita de Zychi, altrimenti Circassi.

Hippocrate. Parte del Trattato, dell' aere e dell' acqua nella quale si Ragiona de gli Scithi.

Quirino, Pietro. Viaggio e Naufragio, 1431.

Fiorauante, C., e G. di Michele. Descritto Naufragio del sopra detto P. Quirino.

Cabota, Sebastiano. Navigazione nelle Parte Settentrionali, 1556-57.

Zeno, Caterino. Viaggio in Persia, e delle Guerre fatte nell' Imperio Persiano dal tempo di Ussuncassano, 1450.

— Nicolò e Antonio. Dello scoprimento dell' Isola Frislanda, Eslanda, fatto sotto il Polo Artico.

Due Viaggi in Tartaria par alcuni frate, 1247.

Odorico da Udine, Beato. Due Viaggi, 1318.

Guagnino, Alessandro. Descrizione della Sarmatia Europea.

Valesio, H. Compendio delle Chroniche di Polonia.

Mattheo di Micheovo. Descrizione delle due Sarmatie.

VOLUME 3.

Martire, Pietro. Sommario cavato della sua Historia del Nuovo Mondo, scoperta da C. Colombo, poi detto Indie Occidentali, 1492-1515.

Oviedo, G. F. d'. Sommario da lui stesso

Ramusio, Vol. 3—continued.

levato della sua Historia Naturale e Generale, dell' Indie Occidentali, scoperte da C. Colombo.

— Historia Generale et Naturale dell' Indie Occidentali, in Lib. xx.

Cortese, Fernando. Relationi Seconda, Terza, e Quarta, delle sue grandi imprese, con l' acquisto della gran Città del Temistitan Messico, dove hora è detto la Nuova Spagna, 1519-24.

Alvarado, Pietro d'. Lettere due à F. Cortese, del discoprimiento nella Nuova Spagna.

Godoi, Diego. Lettera à F. Cortese, del discoprimiento nella Nuova Spagna.

D' un gentil' huomo del F. Cortese, Relatione della gran Città del Temistitan Messico, e d' altre Cose della Nuova Spagna.

Nunez, Alvaro, detto Capo di Vacca. Relatione delle Indie, e della Nuova Galitia, 1527-36.

Gusman, Nunno di. Relatione dell' imprese fatte in acquistare molte Provincie e Città nella Maggior Spagna, 1530.

Ulloa, Capit. Francesco d'. Navigazione per discoprire l' Isole delle Specierie fino al mare detto Vermeo, 1532-39.

Vasquez di Coronado, F. Sommario di due sue Lettere, del Viaggio fatto da Fra Marco da Nizza alle sette Città di Cevola, 1539.

Mendoza, Antonio di. Lettera del discoprimiento della Terra Ferma della Nuova Spagna verso Framontana, 1539.

Nizza, Marco da. Relatione del Viaggio fatto per terra à Cevola Regno delle sette Città, 1539.

Vasquez di Coronado, Francesco. Relatione del Viaggio alle dette sette Città, 1540.

Alarchon, Fernando. Navigazione con l'armata di A. di Mendoza, quale andò per mare à scoprire il Regno delle sette Città, 1540.

Relatione d'un Capitano Spagnuolo del discoprimiento e conquista del Perù fatta da F. ed H. Pizarro, 1531.

Xerez, Francesco. Relatione della Conquista fatta da F. Pizarro del Perù e Provincia del Cuscho, chiamata la Nuova Castiglia, 1532-33.

Relatione d' un Secretario di F. Pizarro, della Conquista fatta della Provincia del Perù, con la Descrizione della gran Città del Cuscho, 1534.

Oviedo, Gonzalo F. d'. Relatione della Navigazione per il grandissimo Fiume Maragnon, post sopra la Terra Ferma dell' Indie Occidentali, 1543.

Ramusio. Discorso sopra la Terra Ferma dell' Indie Occidentali, detta del Lavorador de los Baccaalos, et della Nuova Francia.

Ramusio, Vol. 3—continued.

Verrazzano, Giov. Relazione della terra per lui scoperta al Rè Christianissimo, 1524.

Discorso d' un gran Capitano di Mare Francese, sopra le Navigazioni fatte alla Nuova Francia, e sopra la terra del Brasil, Guinea, Isola di San Lorenzo, e quella di Summatra.

Carthier, Jacques. Prima Relazione della Terra Nuova detta la Nuova Francia, 1534.

— Seconda Relazione, della Navigazione per lui fatta all' Isole di Canada, Hochelaga, Saguenai, etc., al presente dette la Nuova Francia, 1535.

Cesare de' Federici. Viaggio nell' India Orientale, ed oltre l' India, per via di Soria, 1563-69.

Navigazioni fatte da gli Olandesi e Zelandesi al Settentrione, nella Noruegia, Moscovia, e Tartaria verso il Catai, e Regno de' Sini, dove scopersero il Mare di Veygatz, e la Nuova Zembla. Et un paese nell' ottantesimo grado creduto la Groenlandia, 1594-97.

Ray, John. Travels. 2 vols. 8° 1738

Vol. 1. — Travels through the Low-Countries, Germany, Italy, and France, with curious observations; also, a Catalogue of Plants, and an account of the travels of Francis Willughby through great part of Spain.

Vol. 2.—A Collection of curious Travels and Voyages.

CONTENTS.

Rauwolf, Leonhart. Journey into the Eastern Countries, viz., Syria, Palestine, Armenia, Mesopotamia, Assyria, Chaldea, &c.

Belon, Mr. Remarks in the Island of Creta or Candy; Description of Mount Athos, commonly called Monte Santo; Journey from Mount Athos to Constantinople, wherein the Gold and Silver Mines of Macedonia, &c., are described.

Vernon, Francis. Travels from Venice through Istria, Dalmatia, Greece, and the Archipelago to Smyrna.

Wheeler, Sir George. Plants observed in his Voyage to Greece and Asia Minor.

Smith, Thomas. Historical Observations relating to Constantinople; and an Account of the City of Prusa in Bithynia.

Greaves, John. Account of the Latitude of Constantinople and Rhodes.

Belon, Mr. Observations made in a Voyage to Egypt.

Greaves, John. Description of the Pyramids in Egypt, 1638-39.

Ray, Vol. 2—continued.

Vansleb, Father. Of the Pyramids, Sphynx, Mummies, &c., of Egypt.

Huntingdon, K. Letter concerning the Porphyry Pillars in Egypt.

Journey from Grand Cairo to Mecca.

Middleton, Sir Henry. Observations in Arabia Felix.

Michael of Tripoli. Of Ethiopia.

Lobo, Father. Observations of Ethiopia.

Renneville, R. A. Constantin de. Recueil des Voyages qui ont servi à l'Establissement et aux Progrez de la Compagnie des Indes Orientales, formée dans les Provinces-Unies des Pais-Bas. Nouvelle edition. 10 vols. *Plates.* 12°

Rouen, 1725

CONTENTS.

Vol. 1.—Trois Voyages des Hollandois et des Zélandois par le Nord.—Description de la Sibirie, de la Samoyede, et de la Tingeesse.—Jean Isaac Pontanus: Dissertation, pour aller à la Chine par le Nord.—Premier Voyage des Hollandois aux Indes Orientales.

Vol. 2.—Premier Voyage, &c. (Suite).—Second Voyage.—Voyage de cinq Vaisseaux de Rotterdam au Détroit de Magellan.

Vol. 3.—Voyage d' Olivier de Noort autour du Monde.—Voyages de Paul van Caerden et J. van Neck aux Indes Orientales.—Mémoires touchant les Indes Orientales.—Voyage d' Etienne van der Hagen.—Voyage de deux Vaisseaux Hollandois au Roiaume d' Achin, 1600-1; de Wolphart Harmanzen, 1601-8; de Corneille de Veen, 1602.

Vol. 4.—Premier Voiage de G. Spilberg, 1601-4.—Description de Java, tirée de J. I. Pontanus.—Voyage de Wybrandt van Waarwyk, 1602-7.

Vol. 5.—Second Voyage d' Etienne van der Hagen, 1603-8.—Voyage de Corneille Matelief le Jeune, 1605-8.

Vol. 6.—Voyage de Matelief (Suite).—Second Voiage de Paul van Caerden, 1606-9.

Vol. 7.—Voyage de Pierre Willemsz Verhoeven, aux Indes Orientales, au Japon, &c., 1607 *et seq.*—Mémoires touchant les Isles de Banda, Borneo, Moluques, Solor et Timor, Amboine, &c., et des Forts que la Compagnie possédoit dans les Indes Orientales, 1616.—Voyage de Pierre van der Broeck au Cap Vert, Angola, et aux Indes Orientales.

Vol. 8.—Voyage de George Spilberg aux Isles Moluques, 1614.—Navigation Australe de Jacques le Maire et Willem Cornelisz Schouten, 1615-17.—Voyage de Guillaume Isbrandtisz Bontekou, 1618.

Renneville—continued.

Vol. 9.—Voyage de la Flote de Nassau sous Jacques l'Hermitte.—Description du Pérou.—Voyage de Sayger van Rechteren, 1628-33; de Henry Hagenaar, 1631-38.

Vol. 10.—Voyage de Hagenaar (Suite). Histoire d'un Persécution, faite aux Chrétiens du Japon.—Visit du Daïro à l'Empereur du Japon.—Lettre d'un Magistrat du Japon.—Lettre et Mémoire touchant le Commerce du Japon.—Prise de Formosa par les Chinois.

Tavernier, John Baptista. The Six Voyages of John Baptista Tavernier . . . through Turky into Persia and the East-Indies, finished in the year 1670 . . . Made English by J. P.; to which is added a description of all the Kingdoms which encompass the Euxine and Caspian Seas, by an English Traveller. *Plates.* Small folio 1678
— Recueil de plusieurs Relations et Traitez singuliers et curieux de J. B. Tavernier, Escuyer, Baron d'Aubonne, qui n'ont point esté mis dans ses six premiers voyages. *Maps and plates.* 4° Paris, 1679

CONTENTS.

1. Une relation du Japon, et de la cause de la persecution des Chrestiens dans ses Isles; avec la carte du pais.
2. Relation de ce qui c'est passé dans la Negociation des Deputez qui ont esté en Perse et aux Indes, tant de la part du Roy, que de la Compagnie Françoisé, pour l'établissement du Commerce.
3. Observations sur le Commerce des Indes Orientales, et sur les fraudes qui s'y peuvent commettre.
4. Relation nouvelle et singuliere du Royaume de Tunquin; avec plusieurs figures et la carte du pais.
5. Histoire de la Conduite des Hollandois en Asie.

— Les Six Voyages de Jean-Baptiste Tavernier, Chevalier, Baron d'Aubonne, qu'il fait en Turquie, en Perse, et aux Indes. Nouvelle édition. 3 vols. *Illustrations.* 4° Paris, 1681

— Les Six Voyages de Jean-Baptiste Tavernier, Chevalier Baron d'Aubonne, qu'il a fait en Turquie, en Perse, et aux Indes. 2 vols. *Plates (and water-colour drawing by Swindler).* 4° Paris, 1682

Ternaux-Compans, H. Voyages, Relations, et Mémoires Originaux, pour servir à l'Histoire de la Découverte de l'Amérique. 20-vols in 10. 8° Paris, 1837-41

CONTENTS.

Vol. 1.—Federmann le Jeune, d'Ulm, Nicolas. Narration du Premier Voyage aux Indes de la Mer Océane, 1529-32.

Ternaux-Compans—continued.

Vol. 2.—Magalhães de Gandavo, Pero de. Histoire de la Province de Sancta-Cruz, que nous nommons ordinairement le Brésil, 1576.

Vol. 3.—Staden de Homberg, Hans. Véritable Histoire et Description d'un Pays habité par des Hommes Sauvages, nus, féroces et anthropophages, situé dans le Nouveau Monde, nommé Amérique, 1547-55.

— Relation véridique et précise des Mœurs et Coutumes des Tuppianbas.

Vol. 4.—Xérès, François. Relation véridique de la Conquête du Pérou, et de la Province de Cuzco nommée Nouvelle-Castille, 1524-33.

— Relation du Voyage fait par le Seign. Capit. Ferdinand Pizarre, 1533-1534.

Vol. 5.—Hulsius, Levinus. Histoire véritable d'un Voyage Curieux, fait par Ulrich Schmidel de Straubing, dans l'Amérique ou le Nouveau Monde, par le Brésil, et le Rio de la Plata, 1534-54.

Vol. 6.—Cabeça de Vaca, Alvar Nuñez, Adelantado et Gouverneur du Rio de la Plata. Commentaires de; rédigés par Pero Hernandez, 1555.

Vol. 7.—Cabeça de Vaca, Alvar Nuñez. Relation et Naufrages, 1527-37.

Vol. 8.—Ixtilxlôchitl, Don Fernando d'Alva. Cruautés Horribles des Conquerants du Mexique, Mémoire, 1519-1524.

Vol. 9.—Castañeda de Nagera, Pédro de. Relation du Voyage de Cibola, en 1540.

Vol. 10.—Recueil de Pièces relatives à la Conquête du Mexique, 1518-87.

Vol. 11.—Zurita, Alonso de. Rapport sur les différentes classes de Chefs de la Nouvelle-Espagne.

Vols. 12 and 13.—Ixtilxlôchitl, F. d'Alva. Histoire des Chichimèques, ou des Anciens Rois de Tezcuco; traduit sur le Manuscrit Espagnol. 2 vols.

Vol. 14.—Oviedo y Valdés, Gonzalo Fernandez. Histoire du Nicaragua.

Vol. 15.—Balboa, Miguel Cavello. Histoire du Pérou.

Vol. 16.—Second Recueil de Pièces sur le Mexique. Lettres de Don Juan de Zumarraga, Evêque élu de Mexico, &c.

Vol. 17.—Montesinos, L. Fernando. Mémoires Historiques sur l'Ancien Pérou.

Vols. 18 and 19.—Velasco, Don Juan de. Histoire du Royaume de Quito. 2 vols.

Vol. 20.—D'Escalante Fontanedo, Hernando. Mémoire sur la Floride, ses Côtes et ses Habitants.

— Soto, Hernando de. Lettre écrite par, au Corps Municipal de la ville de Santiago, de l'Ile de Cuba, 1539.

Ternaux-Compans—continued.

- Vol. 20.—Biedma, Luis H. de. Relation de ce qui arriva pendant le Voyage du Soto, 1544.
- Beteta, Frère Gregorio de. Relation de la Floride, 1549.
- Guido de las Bazares. Voyage sur la Côte de la Floride, 1559.
- Lopez de Mendoza, Francisco. Voyage de Pero M. de Abiles à la Côte et dans la Province de la Floride, 1565.
- Velasquez, Luis de. Lettre sur les affaires de la Floride.
- Ribaut, Capit. Jean. Histoire Mé-morable du dernier Voyage aux Indes, lieu appelé la Floride, en 1565.
- Gourgue, Capit. La Reprins de la Floride.

Thevenot, Melchisedec. Relation de divers Voyages [*sic*] curieux qui n'ont point esté publiées; ou qui sont esté traduites d'Hacluyt, de Purchas, et d'autres Voyageurs Anglois, Hollandois, Portugais, Allemans, Espagnols; et de quelques Persans, Arabes, et autres Auteurs Orientaux, &c. 4 vols. in 2. *Maps and plates.* Folio Paris, 1683 [*The secondary titles bear earlier dates.*]

CONTENTS.

VOLUME I.

- Des Cosaques, avec la vie de Kmielniski, tirée d'un manuscrit des Tartares du Crime, des Nogaïs, des Circasses, et des Abassas, par Jean de Luca.
- De la Colchide ou Mengrelie.
- Informatione della Georgia di Pietro della Valle, tirée d'un manuscrit, avec l'Oraison funebre de Sitti Maani sa femme, qu'il recita luy-mesme.
- Voyage d'Antoine Jenkinson au Cathay.
- Extrait de la Relation de l'Ambassade que les Hollandois envoyèrent en 1656 et 1657, au Tartare, qui est presentement Maistre de la Chine.
- Relation de la prise de l'Isle Formosa par les Chinois le 5 Juillet 1661.
- Relation de la Cour du Mogol par la Capitaine Haukins.
- Mémoires de Thomas Rhoë Ambassadeur du Roy d'Angleterre près du Mogol, traduits du Recueil Anglois de Purchas.
- Voyage de Edotiard Terry aux Etats du Mogol, traduits du Recueil Anglois de Purchas.
- Description des Plantes et des Animaux des Indes Orientales, par Cosmas, Monachos autrement Indopleustes.
- Les Climats Alhend et Alsend de la Géographie d'Abulfeda. [*Wanting.*]
- Relation des Antiquitez de Persepolis, traduite d'Herbert. [*Wanting.*]
- Commencement d'un Livre des Chaldéens de Bassora, autrement appelez les Chrétiens de S. Jean, écrit en caractères

Thevenot, Vol. I—continued.

- tres-anciens non encore vûs en Europe, avec l'alphabet de ces mêmes caractères et une Carte Arabe du país. [*Wanting.*]
- Relation des Royaumes de Golconda, Tannassari, Arecan, par Wilhem Method, President de la Compagnie Angloise.
- Relation de Floris Villiamson du Golfe de Bengale.
- Relation du Royaume de Siam par Schouten, traduit de l'Hollandois.
- Voyages aux Indes Orientales de Bontekouë, traduit de l'Hollandois.
- Découverte de la Terre Australe, traduite aussi de l'Hollandois, avec une carte de cette cinquième partie du Monde.
- Routier des Indes Orientales par Aleixo da Motta, traduit d'un manuscrit Portugais.
- Description des Pyramides d'Egypte, par Jean Greaves, traduite de l'Anglois.

VOLUME 2.

- Avis d'un des Facteurs de la Compagnie Hollandoise sur le commerce des Indes.
- Autre avis sur le commerce du Japon.
- Le Routier d'Alaixo da Motta, traduit du Portugais.
- Carte Portugaise de la Carrea, ou Navigation des Indes Orientales.
- Veüs des principales costes des Indes Orientales.
- Voyage de Beaulieu aux Indes Orientales.
- Trois Relations des Isles Philippines.
- Relation du Japon. Martyrs du Japon.
- Relation de la découverte de la terre de Ieso.
- Briefve Relation de la Chine, . . . par le tres R. P. Michel Boym, [*including*] Flora Sinensis, ou description des Plantes et Fleurs de la Chine, . . . avec figures.
- Voyage des Hollandois à Pekin.

VOLUME 3.

- Ambassade des Hollandois à la Chine.
- Description Geographique de l'Empire de la Chine, par le Pere Martin Martinus.
- Grammaire de la Langue des Tartares Mogols.
- Rapport que les Directeurs de la Compagnie Hollandoise des Indes Orientales ont fait de l'état de leurs affaires aux Indes, en l'an 1664.

VOLUME 4.

- L'Indien, ou Portrait au naturel des Indiens, par Dom Joan de Palafox, Evêque de la Puebla de los Angeles.
- Relation des Voyages du Sieur Acarete sur la Riviere de la Platte, et de là par terre jusqu'au Perou et au Potosi.
- Voyage à la Chine des Peres Grueber et d'Orville . . . le mesme en Italien.

Thevenot, Vol. 4—continued.

La science morale des Chinois, ou le second livre de Confussius, traduit de la langue Chinoise par le Pere Introcetta.

Histoire de la Haute-Ethiopie écrite sur les lieux par le Pere Manuel d'Almeida, Jesuite, extraite et traduite de la copie Portugaise du Pere Balthazar Tellez.

Remarques sur les Relations de l'Ethiopie des Peres Jeronimo Lobo et de Balthazar Tellez, Jusuites.

Relation du Pere Jeronimo Lobo de l'Empire des Abyssins, des sources du Nil, de Licorne, &c.

Découverte de quelques païs qui sont entre l'Empire des Abyssins et la coste de Melinde.

Relation du Voyage du Zaid ou de la Thebaïde fait en 1668, par les Capucins Missionnaires en Egypte.

Histoire de l'Empire Mexicain représentée par figures.

Relation du Mexique, avec l'Histoire de la Nouvelle Espagne, par Thomas Gages.

Voyage et découverte du P. Marquette et Sieur Iolliet dans l'Amerique Septentrionale.

Ambassade des Moscovites à la Chine, ou Voyage de Moskou à Peguin par terre, traduit du Muscovite.

Discours sur l'Art de Navigation, avec quelques Problèmes pour y servir de supplément.

Supplément de l'Histoire naturelle de l'Ephemere.

Valentyn, François. Oud en Nieuw Oost-Indiën, vervattende een Naukeurige en Uitvoerige verhandelinge van Nederlands Mogentheyd in die Gewesten, benevens eene wydluftige Beschryvinge der Moluccos, Amboina, Banda, Timor, en Solor, Java, en alle de Eylanden onder dezelve Landbestieringen behoorende; het Nederlands Comptoir op Suratte, en de Levens der Grootte Mogols; als ook een Keurlyke verhandeling van 't wezentlykste, dat men behoort te weten van Choromandel, Pegu, Arracan, Bengale, Mocha, Persien, Malacca, Sumatra, Ceylon, Malabar, Celebes of Macassar, China, Japan, Tayouan of Formosa, Tonkin, Cambodia, Siam, Borneo, Bali, Kaap der Goede Hoope, en van Mauritius. Te zamen dus behelzende niet alleen eene zeer nette Beschryving van alles, wat Nederlands Oost-Indiën betreft, maar ook 't voornaamste dat eenigzins tot eenige andere Europeërs, in die Gewesten, betrekking heeft. 8 vols. *Maps, portraits, and plates.* Folio *Dordrecht, 1724-26*

CONTENTS.

Vol. 1.—Oud en Nieuw Oost-Indiën, of Nederlands Mogentheid aldaar. Beschryving der Moluccos. Molukse Zaaken.

Valentyn—continued.

Vol. 2.—Beschryving van Amboina. Ambonsche Zaaken.

Vol. 3.—Ambonsche Zaaken van den Godsdienst. Beschryving der Boomen, Planten Heesters en Gewassen van Amboina. Verhandeling der Dieren, Vogelen, Water-Dieren, Visschen van Amboina.

Vol. 4.—Verhandeling der Zee-Horenkens en Schelpen ofte Dubbletten van Amboina. Beschryvinge van Banda, Solor en Timor, Macassar, Borneo, Bali, Tonkin, Cambodia, Siam.

Vol. 5.—Beschryvinge van Groot Java, Bantam, Batavia, benevens de Levens der Opper-land Voogden.

Vol. 6.—Zaaken van den Gods-dienst op Java. Beschryving van Suratte en de Levens der Grootte Mogols. Beschryvinge van Tsjina, Tayouan of Formosa. Des Schryvers Uyt en T' Huys-Reyze, 1685-1714.

Vol. 7.—Beschryving van Choromandel, Pegu, Arrakan, Bengale, Mocha, in Persien. Beschryvinge van Malakka, Sumatra, Ceylon.

Vol. 8.—Beschryvinge van Malabar, Japan, Kaap der Goede Hoope.

Van der Aa, Pieter. See *Naukeurige Versameling*, p. 595.

Vincent, Dean William. The Commerce and Navigation of the Ancients in the Indian Ocean. 2 vols. *Portrait and maps.* 4° 1807

CONTENTS.

VOLUME I.

Arrian's Voyage of Nearchus, from the Indus to the Euphrates. Illustrated by authorities, ancient and modern.

Sequel to the Voyage of Nearchus.

On the Site of Opis.

Wales, W. On the Rising of the Constellations.

Horsley, Bp. S. On the Rising of the Constellations.

De la Rochette, M. On the First Meridian of Ptolemy.

VOLUME 2.

The Periplus of the Erythrean Sea. Part the First, containing an account of the Navigation of the Ancients, from the Sea of Suez to the Coast of Zanguebar. Sequel to the Periplus of the Erythrean Sea.

Dissertations.

On the Adulitick Inscription, collected from Chishull, Montfaucon, Melchisedeck Thevenot, and other authors.

On EITENHDIOMMENOUTHESIAS On the Ancient Maps of the World.

On the Sinæ, the Seres, and the Termination of Ancient Geography on the East.

Vincent, Dissertations—continued.

- On the Twenty-Seventh Chapter of Ezekiel.
- On the Navigation and Compass of the Chinese, by the Right Hon. the Earl Macartney.
- On the Map of Fra Mauro, in the Monastery of St Michael di Murano, at Venice, so far as it relates to the Circumnavigation of Africa.
- A Catalogue of the Articles of Commerce in the Periplus, corrected, enlarged, and compared with the Articles enumerated in the Digest of the Roman Law, relating to the Imports and Exports at Alexandria.

Vincent, Dean William. The Voyage of Nearchus and the Periplus of the Erythrean Sea. Translated from the Greek. *Plat.* 4° Oxford, 1809

Walpole, Robert. Memoirs relating to European and Asiatic Turkey. Edited from Manuscript Journals. *Map and plates.* 4° 1817

CONTENTS.

- Walpole, R. The Causes of the Weakness and Decline of the Turkish Monarchy.
- Morritt, Mr. Account of a Journey through the District of Maina, in the Morea, 1795.
- Sibthorp, Dr. Parnassus, and the neighbouring District, 1794.
- Observations on Natural History, relating to parts of Greece and to the Island of Cyprus.
- Hunt, Dr. Journey from Parium to the Troad; Ascent to the Summit of Ida; the Salt Springs of Tousla; Ruins of Assos, 1799.
- Sibthorp, Dr. Remarks respecting Attica.
- Carlyle, Professor J. D. Letters during his Residence in Turkey.
- Hunt, Dr. Mount Athos. An Account of the Monastic Institutions, and the Libraries on the Holy Mountain.
- Walpole, R. Remarks on the Sepulchres of the European and Asiatic Greeks.
- Hume, Dr. Plants collected in Cyprus.
- Sibthorp, Dr. Birds, Quadrupeds, and Fishes of Greece and Cyprus.
- Raikes, Mr. Journal through parts of Bœotia, Phocis, Rhamnus, Ascent to the Corycian Cave, &c.
- Squire, Col. Remarks relating to the Military Architecture of the Ancient Greeks.
- The Plain of Marathon, the Isthmus of Corinth, &c.
- Davison, Mr. Observations relating to some of the Antiquities of Egypt.
- Walpole, R. The Catacombs of Alexandria.

Walpole, Turkey—continued.

- Hume, Dr. Remarks on the Manners and Customs of the Modern Inhabitants of Egypt.
- Light, Capt. Journal of a Voyage up the Nile into part of Nubia, May 1814.
- Walpole, R., and the Earl of Aberdeen. On the Mines of Laurium.—Gold and Silver Coinage of the Athenians.—Revenue of Attica.
- Alderdeen, The Earl of. Remarks on two Sculptured Marbles brought from Amyckæ.
- Hawkins, Mr. On the Topography of Athens, the Vale of Tempe, the Syrius of Strabo, and the Bridge over the Euripus.
- Haygarth, W. Panoramic View of Athens illustrated.
- Walpole, R. Remarks on the Thesauri of the Greeks.
- Remarks on the Demetrian System of the Troad.
- Morritt, Mr. Remarks on the Troad, in a Letter to Dr Clarke.
- Wilkins, Mr. Remarks on the Architectural Inscription brought from Athens, and now preserved in the British Museum.
- Walpole, Robert.** Travels in Various Countries of the East, being a Continuation of Memoirs relating to European and Asiatic Turkey, &c. *Maps and plates.* 4° 1820

CONTENTS.

- Hawkins, Mr. On the Tar Springs of Zante.
- Sibthorp, Dr. Voyage in the Grecian Seas, Princes' Islands, Dardanelles, Cyprus, Islands of Lero, Patmos, Stenosa, Argentiera, Eubœa, Mount Athos, Isthmus of Corinth.
- Whittington, Mr. Discovery of the Remains of the Acropolis of Patmos.
- Sibthorp, Dr. Second Voyage in the Grecian Seas.
- Hunt, Dr. Lemnos.
- Sibthorp, Dr. Journal relating to Parts of the ancient Elis, Arcadia, Argolis, Laconia, Messenia, and the Islands on the Western Shores of Greece.
- Brown, William George. Journey from Constantinople through Asia Minor, with Miscellaneous Remarks written at Constantinople, 1802.
- Letter to Smithson Tennant, Esq., dated Tabriz (on the frontiers of Persia), July 16, 1813.
- Price of Commodities at Smyrna, in 1780, 1790, 1800, and 1812.
- Biographical Memoir of.
- Leake, Col. Journey through some Provinces of Asia Minor, in 1800.
- Hume, Dr. Extracts from the Journals relating to Parts of Cyprus, and a De-

Walpole, Travels—continued.

scription of the Bay of Marmorice, on the Coast of Caramania.

Leake, Col. Remarks on the Ancient and Modern Geography of parts of Asia Minor.

Hawkins, Mr. Some Particulars respecting the Police of Constantinople.

— An Account of the Discovery of a very Ancient Temple on Mount Ocha, in Eubœa.

Squire, Col. Travels through part of the Ancient Coele-Syria, and Syria Salutaris.

Clarke, Edw. Daniel. Letter on a remarkable Egyptian Bas-Relief, inscribed with Greek Characters; together with a Postscript, containing observations upon other Egyptian Antiquities.

Fazakerley, J. N. Journey from Suez to Mount Sinai.

Hawkins, Mr. On a Law of Custom which is peculiar to the Islands of the Archipelago.

Cockerell, Mr. On the Labyrinth of Crete.

Wilkins, Mr. On the Sculptures of the Parthenon.

Notice of some remarkable Monuments of Antiquity discovered on the Site of the Ancient Susa, in Persia.

Sibthorp, Dr. Remarks relating to the Natural History of parts of European Turkey.

Belzoni, M. The Arabic Inscription discovered in the Pyramid of Chephrenes, and a Translation by the Rev. S. Lee.

Whittington, Mr. Account of a Journey through part of Little Tartary, and of some Armenian, Greek, and Tartar Settlements.

Hawkins, Mr. On the Site of Doldona.

Aberdeen, Earl of. Letter relating to some Statements made by M. R. Rochette in his Work on the Authenticity of the Inscriptions of Fourmont.

Leake, Col. Inscriptions copied in various parts of Greece.

Cockerell, Mr. Letter respecting the very singular Sepulchral Monuments and Inscriptions discovered by him on the Southern Coast of Asia Minor.

Walpole, R. Inscriptions copied in different parts of Asia Minor, Greece, and Egypt, illustrated.

ANONYMOUS.

[In Chronological Order.]

Recueil de divers Voyages faits en Afrique et en l'Amérique qui n'ont point été encore publiés . . . ; avec des *Traitez* curieux touchant la Haute Ethy-

Recueil de divers Voyages—continued.

opie, le débordement du Nil, la mer Rouge, et le Prete-Jean. *Maps and plates.* 4° Paris, 1684

CONTENTS.

Ligon, R. Histoire de l'isle des Barbades. Relation de la Riviere du Nil, &c.

Telles, B. Extrait del'histoire d'Ethiopie. Description de l'Empire du Prete-Jean.

Relation du Voyage fait sur les costes d'Afrique . . . 1670, 1671, commençant au Cap Verd.

De la Borde, —. Relation de l'origine, moeurs, coutumes, &c., des Caraïbes sauvages des isles Antilles de l'Amérique.

Relation de la Guiane.

Description de l'isle de Jamaïque.

Relation de l'isle des Barbades.

Description de l'isle de Saint Christophe.

Naaukeurige Versameling der Gedenk-

waardigste Zee en Land-Reysen na Oost en West-Indiën, mitsgaders andere Gewesten, Beginnende met her Jaar 1246, en eyndigende op dese tijd, &c. &c. 27 vols. *Maps and plates.* Leyden, 1707

[*This collection is by the same publisher (P. Van der Aa) as that edited by Gottfried (q.v.). The contents are on the whole the same, but are arranged chronologically instead of according to the nationality of the Travellers.*]

CONTENTS.

Vol. 1. — Johan du Plan Carpin en Broeder Ascelin, 1246-47. — Willem de Rubriquis, 1253. — Scheeps-Togten der Portgysen (26), 1419-90.

Vol. 2. — Christoffel Columbus, 1492-93, — Vasco da Gamma, 1497. — Chr. Columbus, 1498. — Alonso d'Ojeda en Americus Vesputius, 1499. — Christoffel Guerre en Pero Alfonso Nino, 1499.

Vol. 3. — Pedralvarez Cabral, Joan da Nova, Vincent Yanes Pinzon, Diego de Lepe, Rodriguez de Bastidas, Alonso d'Ojeda en Am. Vesputius, 1500-1. — Joseph den Indiaan (Oost-Indiën), 1501. — Vasco da Gamma, 1502. — Antonius de Torres, Nicolaus d'Obando (West Indiën), 1502. — Chr. Columbus, 1502. — Diego Mendez de Zigura en Barthelemi de Fiesco (West Indiën), 1503. — F. d'Albuquerque (Oost Indiën), 1503. — Lopo Soares (Oost Indiën), 1504.

Vol. 4. — Franciscus de Porras, Ferdinandes Cortes en Alonzo Quintero (West Indiën), 1504. — Francisco d'Almeida, Pero da Nhaya (Oost Ind.), 1505. — Jean Dias de Solis en Vincent Yanes

Naaukeurige Versameling—contd.

- Pinzon (Yucatan), 1506. — Tristano d'Acunha (Oost Ind.), 1506, *et seq.*
- Vol. 5. — Alfonso d'Albuquerque (Rooide Zee en Oost Ind.), 1506. — Jorge de Mello (Oost Ind.), 1507. — Jorge d'Aguiar (Oost Ind.), 1508.
- Vol. 6. — D'Ocampo, Ponze de Leon, Solis en Pinzon, d'Ojeda (West Ind.), 1508-9. — Fernando Coutinho (Oost Ind.), 1509. — Jean de Ezquebel (Jamaica), 1510. — Vasco Nunes en Diego Velasquez, 1511. — Gonzalo de Sequeira (Oost Ind.), 1510. — Garcia de Noronha (Oost Ind.), 1511. — Jean Ponze de Leon, Pamphilio de Narvaas (Florida, &c.), 1512-13.
- Vol. 7. — Pedrarius Davila (Dariën), 1514. — Jean Diaz de Solis en Jean Ponze de Leon (Karibanen), 1515. — Lopo Soares d'Albergeria (Oost Ind.), 1515. — Fernando Perez d'Andrade (Sumatra, Ternate, China), 1516. — Franciscus Hernandez de Cordua, Jean de Gryalva (Yucatan en Nieuw Spanjen), 1517-18.
- Vol. 8. — Diego Lopez de Sequeira (Oost Ind.), 1518. — Jorge d'Albuquerque (Oost Ind.), 1519. — Ferdinand Magellanes, 1521. — Simon d'Andrade (China), 1518. — Ferdinand Cortes (Nieuw Spanje), 1518.
- Vol. 9. — Ferdinand Cortes (Nieuw Spanje), 1519. — Alonso d'Ojeda (Chiribichi), Ferlinand Magellanes, Gonzale d'Ocampo (Chiribichi en Cubagua), Panfilo de Narvaez (Nieuw Spanje), Lucas Vasquez d'Ayllon (Chicora), 1520. — Duarte de Menezes en Diego Lopez de Sequeira (Oost Ind.), 1521.
- Vol. 10. — Cortes, 1521. — Magellaan, 1521. — Gil Gonzales Davila (Zuyd-Zee en Nicaragua), 1522. — Stephen Gomes (Toeleg om een Straat uyt de Noord in de Zuyd-Zee t'ontdekken), 1523. — Franciscus de Garay (Panuco), Pedro d'Alvarado (Guatemala), Diego de Godoy (Mexico, &c.), 1523. — Johann de Verazzano (Florida), 1524.
- Vol. 11. — Gil Gonzales Davila (Honduras), 1524. — Vasco da Gamma, 1524. — Garcia Jofre de Loyasa (Specery-Eylanden), 1525. — Rodrigue de Bastidas (St Martha, &c.), 1525. — Stephan Gomes (ter ontdekking van eene nieuwe Straat ten Noorden van Cataya, &c.), 1525. — Lucas Vasquez d'Ayllon (Florida), 1525. — Sebastiaan Gaboto (Rio de Plata), 1526. — F. Cortes (Weder-komst in Mexico), 1526. — Diego Garcia (Americaanse Kusten), 1526. — Het bestuur van Nieuw-Spanjen, 1526.
- Vol. 12. — Franciscus Pizarrus en Didacus Almagrus (Peru), 1526. — Lopo Vaz

Naaukeurige Versameling—contd.

- de Sampayo (Oost Ind.), 1526. — Het Koninkrijk Zundia met dat van Java. — Jorge de Menezes (Borneo en Moluccos), 1527. — Vincent de Fonseca (Banda), 1528. — Lopo Vaz de Sampayo en Martin Alfonso de Mello (Oost Ind.), 1529. — Simon de Souza Galvaon (Achem), 1529.
- Vol. 13 en Verfolg. — Nunho da Cunha (Gouverneur Generaal in Oost Ind.), 1529, *et seq.* — Voyagien Van Diogo Botello, Manuel Pacheco, Martin Alfonso de Souza, Martin Alfonso de Mello, Estevan de Gama, Antonio Galvaon, Garcia de Noronha.
- Vol. 14. — Nicolaas Clenard (Vrankrijk, Spanjen en Portugal, en Africa), 1535. — Pedro de Mendosa en Ulrich Schmidt (R. de la Plata), 1535. — Ferdinand de Soto (Florida), 1539. — Johan de Castro (verhaal van een Reys door Portugijsen uyt Indiën na Soez), 1540-41. — Hieronymus Benzo (West Ind.), 1541.
- Vol. 15. — Jan Staden van Homberg in Hessen (Brazil), 1547-9. — Johannes Lerius (Brazil), 1556.
- Vol. 16. — Anthony Jenkinson (Tartarie), 1558. — Pontius, Ribald, Laudonnière, Gourgues, &c. (Florida), 1562. — Caesar Frederik (Oost Ind.), 1563, *et seq.*
- Vol. 17. — Dithmar Blefkenius (Ysland en Groenland), 1563. — Leendert Rouwolf (Syrien, Arabien, Assyrien, &c.), 1573. — Martin Frobischer, 1576-84.
- Vol. 18. — Franciscus Drake, 1577. — Pieter Carder (Reys met F. Drake), 1578. — Eduard Lopez (Congo), 1579. — Johan Newberie (Heylig Land, Persiën, &c.), 1579. — Caspar Balby (Oost Ind.), 1579-88.
- Vol. 19. — Michiel Herberer (Asia en Africa), 1582, *et seq.* — Ralph Fitch (Oost Ind.), 1583-91. — Georg, Graf van Cumberland (West Ind., &c.), 1586-98.
- Vol. 20. — Thomas Candish, 1586. — Andries Battel (Brazil en Angola), 1589. — Antony Knivet (Zuyd Zee), 1591. — Joseph d'Acosta (Ontdekking von West Indiën), 1592.
- Vol. 21. — Ellis (Straat van Magellanes en Peru), 1593. — Engelse Reysen na de Bermudas, 1593-1612. — Johan Smith (Verscheyde Gedeelten des Werelds), 1593, *et seq.* — Walthar Raleigh (Guiana), 1595-97. — Benjamin Woods (Oost Ind.), 1596. — Johan Davis (Oost Ind.), 1598-1604. — William Adams (Oost Ind.), 1598, *et seq.* — Berigt van een Mohomettaans Koopman, 1598. — Benedict Goes (door Tartaryen na China), 1598, *et seq.* — Antony Sherley (Persiën), 1599.

Naaukeurige Versameling—contd.

- John Mildenhall en Johann Cartwright (Landen van Persien en den Grooten Mogol), 1599.
- Vol. 22.—James Lancaster (Oost Ind.), 1601.—David Middleton en Michael Geare (West Ind.), 1601.—Georg Weymouth (Noord-West), 1601.—Bartholomeus Gosnol (Virginien), 1602.—Martin Pringe (Virginien), 1603.—Bartholmeus Gilbert (Virginien), 1603.—Hendrik Middleton (Oost Ind.), 1604.—Charles Leig (Guiana), 1604.—Nicolaus Schmidt (Constantinopolen en Egypten), 1605, *et seq.*—Johan Saris (Oost Ind.), 1605.
- Vol. 23.—Johann Smith (Virginien), 1606, *et seq.*—Willem Keeling (Oost Ind.), 1607-10.—Robert Covert (Oost Ind., Persien, Arabien, &c.), 1607-11.—William Hawkins (Oost Ind.), 1607-8.
- Vol. 24.—Robert Harcourt (Guiana), 1608.—Alexander Sharpey en Richard Rowles (Oost Ind.), 1608.—David Middleton (Oost Ind.), 1609.—Hendrik Middleton en Nicolaas Dounton (Oost Ind.), 1610.—Antony Hippon en Pieter Williamson Floris (Oost Ind.), 1611.—Joan Saris (Oost Ind.), 1611.
- Vol. 25.—Edmund Marlow, Thomas Best, Ralph Wilson (Oost Ind.), 1611.—Samuel Castelton (Oost Ind.), 1612.—Christoffel Nieuwpoort (Oost Ind.), 1613.—Antonio Fernandez (Gingiro, Africa), 1613.—Nicolaas Dounton (Oost Ind.), 1614.—Johan Wilward, (Oost Ind.), 1614.—Johan Smith (Nieuw Engeland), 1614-15.—Walter Peyton (Oost Ind.), 1615.—Thomas Coryat (Ajmere), 1615.—Edward Terry (Oost Ind.), 1615.—Roger Hawes, Alexander Childe (Oost Ind.), 1616.
- Vol. 26.—Thomas Spurway (Banda), 1616.—Martin Pring (Oost Ind.), 1617.—Edward Heynes (Oost Ind.), 1618.—William Hoare (Achen, Bantam), 1618.—William Methold (Oost Ind.), 1619.—Evesko Petelin en Andrasko (Tartarye en Cathay), 1619.—Andrew Schilling (Oost Ind.), 1620.—Richard Jobson (Gambra), 1620.—Anthony Chester (Virginia), 1620.—De Landschappen der Percoptize en Nogaize Tartars. &c., 1633.—Hendrik Blunt (Levant), 1634.
- Vol. 27.—Hieronymus Lobo (Abyssinien), 1636.—Manuel d'Almeda (Opper Ethiopien), 1336.—T. S., een Engels Koopman (Algiers), 1648.—Saeclor Jacowitz Boicoof (China), 1653.—Mouette (Slavernye in Marocco), 1670.—Gallonye (Eyland St Christoffel: Slavernye te Salée in Africa), 1670.

Account of several late Voyages and Discoveries; with a large Introduction and Supplement. *Maps and plates.* 8°

1711

CONTENTS.

- Introduction. Navigations towards the South and North; with the Observations and Discoveries by Captains Fox, J. Gillam, and others, of the North-East and North-West Passages.
- Narborough, Sir John. Voyages to the South Sea, by the command of King Charles II.; and his Instructions for settling a Commerce in those parts; with a Description of the Capes, Harbours, Rivers, Customs of the Inhabitants, and Commodities in which they trade.
- Tasman, Captain J. Discoveries on the Coast of the South Terra Incognita.
- Wood, Captain J. Attempt to Discover a North-East Passage to China and Japan.
- Marten, F. Observations made in Spitzbergen, Greenland, and other Northern Countries.
- Flawes, Captain W. Journal of a Voyage from Nova Zembla to England.
- Supplement. Description of Cherry and other Islands, John Mayen's Island, Groenland or Engroenland, the Discovery of Freezland or Friseland.
- Recueil de Voïages au Nord, contenant divers Mémoires tres utiles au Commerce et à la Navigation. 10 vols. *Maps and plates.* 12°**
- Amsterdam, 1715-38

CONTENTS.

- Vol. 1.—Discours Preliminaire. — Instructions pour Voiager utilement. — Relation de l'Island. — Memoires pour la pêche de la Baleine. — Relation du Groenland.
- Vol. 2.—F. Martens. Voyage au Spitzbergen. — Description de Spitzberguen, ses Animaux et Plantes. — Wood, Capt. Discours sur le passage sur le Nord-Est, et Journal de son Voyage.
- Vol. 3.—White. Relation de Terre-Neuve. — De l'Ile. Lettre sur le Japon. — Découverte de Jesso. — Caron. Relation concernant le Japon. — Martini. Relation de la Tartarie Orientale. — Delile. Lettres touchant le Mississippi et la Californie. — Memoire touchant la Californie. — Relation d'une descente des Espagnols dans la Californie. — Verbiest. Voyage de l'Empereur de la Chine dans la Tartarie Orientale.

Recueil de Voyages au Nord—contd.

Vol. 4.—Relation du Roiaume de Corée.—Jartroux. Lettre touchant le Ginseng.—Jenkinson, Antoine. Voyage pour découvrir le chemin de Catay.—Ferrand. Relation de la Tartarie Krimée et des Tartares Nogais.

Vol. 5.—Relation de la Louisianne, par un Officier de Marine.—Relation de la Louisianne et du Fleuve Mississippi.—Hennepin. Voyage entre la mer glaciale et le Nouveau Mexique.—Gosnol, Pringe et Gilbert. Voyage aux Côtes de la Virginie.—Relation du Détroit et de la Baye de Hudson.—Frobisher, Martin. Trois Navigations.

Vol. 6.—Monier. Relation de l'Arménie [Missing.]—Histoire de la Conquête de la Chine par les Tartares.

Vol. 7.—Père d'Orleans. Histoire des deux Conquerans Tartares qui' ont subjugué la Chine.—De Luca. Relations des Tartares Percopites, Nogaies, Circasses, &c., et addition tirée de Beauplan.—Lamberti et Zampi. Relations de la Mingrelie.—Perry. Ecrits pour l'intelligence des Nouvelles Cartes de la mer Caspienne, &c.—Duplan Carpin, J. Voyage en Tartarie.

Vol. 8.—Isbrands Ides, Evert. Voyage de Moscou à la Chine.—Lange. Négociations à la Chine, &c.—Müller. Mœurs et Usages des Ostiacks.

Vol. 9.—Relation des Natchez.—Raisons qui ont porté le Gouvernement d'Angleterre à établir une Colonie dans la Georgie.—Hennepin. Découverte d'un País plus grand que l'Europe, dans l'Amérique Septentrionale.

Vol. 10.—Relation de la grande Tartarie, dressée sur les mémoires des Suedois Prisonnières en Sibirie.—D'Entrecolles. Lettre sur la Porcelaine.—Lettre sur le nouvel Etablissement de la Mission des Peres Jésuites dans la Krimée.—Tartares Cirkasses.—Ferrand. Voyage de Krimée en Cirkassie par le pays des Tartares Nogais.

Dutch East India Company. A Collection of Voyages undertaken by the Dutch East India Company, for the Improvement of Trade and Navigation; containing an Account of Several Attempts to find out the North-East Passage, and their discoveries in the East Indies and the South Seas; together with an Historical Introduction giving an Account of the Rise, Establishment, and Progress of that great body. Translated into English. *Maps.* Small 8° 1730

Dutch East India Company—contd.

CONTENTS.

The First and Second North Voyages of the Hollanders and Zelanders along the Coasts of Norway, Muscovy, and Tartary, in quest of a Passage to the Kingdoms of Cathai and China.

The Third North Voyage of the Dutch, through the Seas of Muscovy and Tartary, to find a passage that way to the Kingdoms of Cathai and China, by the permission of the Town-Council of Amsterdam, in the year 1596.

Other Voyages (Hudson) in quest of a Passage to China by the North.

A Description of Siberia.

A Short Account of the Roads and Rivers to be met with in going from Muscovy to the East and East-North-East, according to the course the Muscovites observe, &c.

A Dissertation of Isaac Pontanus, wherein he answers Objections against a Passage by the North, &c.

Relations of the First (1595) and Second (1598) Voyages of the Dutch into the East Indies.

An Account of the Voyage of five Rotterdam ships which sailed the 27th June 1598 to the Streight of Magellan.

Voyages faits principalement en Asie dans les XII., XIII., XIV., et XV. siècles, par Benjamin de Tudele, Jean du Plan-Carpin, N. Ascelin, Guillaume de Rubruquis, Marc Paul Venitien, Haiton, Jean de Mandeville, et Ambroise Contarini; accompagnés de l'histoire des Sarasins et des Tartares, et precedez d'une introduction concernant les Voyages et les nouvelles découvertes des principaux Voyageurs, par Pierre Bergeron. 2 vols. *Maps.* 4°

The Hague, 1735

Histoire générale des Voyages. See Prévost.

Allgemeine Historie der Reisen zu Wasser und Lande; oder Sammlung aller Reisebeschreibungen, welche bis itzo in verschiedenen Sprachen von allen Völkern herausgegeben worden, und einen vollständigen Begriff von der neuern Erdbeschreibung und Geschichte machen; Worinnen der wirkliche Zustand aller Nationen vorgestellt, und das Merkwürdigste, Nützlichste, und Wahrhaftigste in Europa, Asia, Africa, und America, in Ansehung ihrer verschiedenen Reiche und Länder; deren Lage, Grösse, Grenzen, Eintheilungen, Himmelsgegenden, Erdreichs, Früchte, Thiere, Flüsse, Seen, Gebirge, grossen, und kleinen Städte, Hafens, Gebäude, u. s. w., wie auch der Sitten und Gebräuche der Einwohner,

Allgemeine Historie—continued.

ihrer Religion, Regierungsart, Künste und Wissenschaften, Handlung und Manufacturen, enthalten ist, &c. 21 vols. *Maps and plates.* 4° Leipzig, 1747-77

[*Virtually a translation of the French "Histoire Générale des Voyages," by the Abbé Prévost, of which the first seven volumes were translated, with some alterations, from Astley's Voyages.*]

CONTENTS.

VOLUME I.

Von dem Ursprunge und Fortgange der Schifffahrt und Handlung in verschiedenen Theilen der Welt.

BOOK 1.—*Die ersten Reisen der Portugiesen nach Ostindien* :—

Reisen und Entdeckungen der Portugiesen längst den Küsten von Africa bis an das grüne Vorgebürge; aus dem Faria y Sousa, Juan de Barros, Antonio Galvano, und andern zusammengetragen.

Fortsetzung der Entdeckungen der Portugiesen von dem grünen Vorgebürge bis an Cabo de Buena Esperanza, oder das Vorgebürge der guten Hoffnung, aus eben den Schriftstellern.

Die Portugiesen wollen Ostindien zu Lande entdecken, nebst einer umständlichen Nachricht von den ersten Neiderlassungen in Mandinga, Guinea, und Kongo.

Vasco de Gama. Reise nach Indien, im Jahre 1497; die erste welche die Portugiesen um Africa herum vollführt.

Cabral, Pedro Alvarez. Reise im Jahre 1500; die zweyte welche die Portugiesen nach Indien gethan, vornehmlich aus dem Castaneda genommen.

Juan de Nueva, Reise von; die dritte welche die Portugiesen nach Ostindien gethan; vornehmlich aus dem Castaneda genommen.

Vasco de Gama's zweyte Reise, in Jahre 1502; die vierte welche die Portugiesen nach Ostindien gethan.

Reisen und Verrichtungen der Portugiesen in Indien, vom Jahre 1503 bis 1507, mit den Thaten des Pacheco. Aus dem Castaneda, de Barros, und de Faria y Sousa genommen.

Thaten der Portugiesen im Jahre 1507, unter Don Francisco de Almeyda, erstem Vicekönige von Indien; aus eben denselben Schriftstellern gezogen.

Fortsetzung der Thaten der Portugiesen unter dem Vicekönige Almeyda, vom Jahre 1508 bis 1510.

Albuquerque's Verrichtungen als Vicekönig von Indien, vom Jahre 1510 bis 1516.

Allgemeine Historie, Vol. 1—contd.

Kurz Nachricht von der Portugiesen Thaten in Indien, von dem Jahre 1516 bis 1521, unter dem Statthalter Lope Soarez.

Verrichtungen und Entdeckungen der Portugiesen vom Jahre 1521 bis 1537.

Fortsetzung der Portugiesischen Verrichtungen und Entdeckungen, vom Jahre 1537 bis 1542.

Nachricht von allem dem, was die Portugiesen von dem Vorgebürge der guten Hoffnung an bis nach China besitzen.

Des Soleyman Bascha Reise von Suez nach Indien, bey seinem Feldzuge wider die Portugiesen in Diu, vom Jahre 1537; beschrieben von einem Officier der venetianischen Galeeren, welcher zu dem Türkischen Dienste gezwungen worden; jetzo zuerst aus dem Italienischen übersetzt.

Die Belagerung von Diu, durch Soleyman Bascha von Aegypten.

Don Stephano de Gama. Reise aus Goa nach Suez, in der Absicht, die türkischen Schiffe in diesem Hafen zu verbrennen, beschrieben durch Don Juan de Castro, damaligen Schiffshauptmann auf der Flotte, nach der Zeit Statthalter und Vicekönig von Indien; aus dem Portugiesischen übersetzt und zusammengezogen.

Eine Beschreibung der See von Kolzum, welche gemeinlich der arabische Meerbusen, oder das Rothe Meer genannt wird, aus Abulfeda's Geographie.

Die zweyte Belagerung der Stadt Diu von Mahmud, Könige von Kambaja, im Jahre 1545, unter des Don Juan de Castro Statthalterschaft.

Book 2.—*Die ersten Reisen der Engländer nach Guinea und Ostindien* :— Windham, Thomas. Die zweyte Reise nach der Barbarey, im Jahre 1552, beschrieben von James Thomas.

— und Antonio Anes Pinteado. Eine Reise nach Guinea und Benin, im Jahre 1553.

Lok, Johann. Die zweyte Reise nach Guinea, im Jahre 1554; beschrieben von einem der vornehmsten Lootsen.

Towrson, William. Erste Reise nach der Küste von Guinea, im Jahre 1555.

— Zweyte Reise nach den Küsten von Guinea und dem Castelle del Mina, im Jahre 1556.

— Dritte und letzte Reise nach der Küste von Guinea und dem Castelle del Mina, im Jahre 1557.

Reisen nach Guinea, in den Jahren 1561, 1562, 1563, und 1564.

1. Reise nach Guinea, im Jahre 1561, welche Johann Lok unternommen, aber wieder aufgegeben hat, nebst den Ursachen, die er deswegen anführt.

Allgemeine Historie, Vol. 1—contd.

2. Eine Reise nach Guinea, im Jahre 1562, von Wilh. Ruttern beschrieben.
 3. Ergänzung zu der vorhergehenden Reisebeschreibung, die aus Bakers Beschreibung in Versen gezogen ist.
 4. Baker, —. Die 2te Reise nach Guinea und dem Flusse Sestos im Jahre 1563.
 5. Carlet, David. Eine Reise nach Guinea, im Jahre 1564.
- Fenner, Georg. Reise in die Inseln des grünen Vorgebürges, im Jahre 1566 mit dreyen Schiffen und einer Pinasse; beschrieben durch Walter Wreen.
- Stephens, Thomas. Reise auf der portugiesischen Flotte nach Goa, im Jahre 1579.

Einige Seefahrten und Capereyen gegen die Spanier und Portugiesen.

1. Verrichtungen der "Schlüsselblume" von London.
2. Whiddon, —. Reise mit zweyen Pinassen 1586 an die Azorischen Inseln; beschrieben durch Joh. Evesham.
3. Drake, Sir Franz. Reise nach Cadix und den Azorischen Inseln, in welcher auf hundert Schiffe zu Grunde gerichtet, und eine grosse Caracke aus Ostindien nebst andern Fahrzeugen erobert worden.

Zwey Reisen nach Benin hinter Guinea, im Jahre 1588 und 1590; beschrieben von James Welsch.

Georg von Cumberland, Graf. Reise nach den Azorischen Eylanden, im Jahre 1589; beschrieben von Eduard Wright.

Das Gefecht zwischen dem Kriegsschiffe "Die Rache," welches Hr. Richard Greenville geföhret, und funfzehn Armadas des Königs in Spanien, im Jahre 1591, von dem Herrn Walter Raleigh, Ritter, beschrieben.

Erzählung der Reise einer Flotte londonischer Schiffe, unter dem Hauptmanne Robert Flicke, welcher bey den Azorischen Inseln 1591 gekreuzet, und dem Lord Thomas Howard zur Hülfe bestimmt ward; von dem Hauptmanne selbst beschrieben. Wozu eine Nachricht von der westindischen Flotte, die selbiges Jahr in Spanien erwartet wurde, und der Zahl der verlohrenen oder genommenen Schiffe gesetzt ist.

Die Thaten der Engländer bey verschiedenen Schiffahrten und kreuzenden Secreizen, vom Jahre 1589 bis 1592; aus Joh. Huighen van Linschoten's Reise von Goa nach Portugal gezogen.

Eine Reise nach Ostindien, im Jahre 1591; die erste, welche die Engländer in diese Gegenden gethan, von dem Hauptm. Georg Raymond angefangen, und von dem Hauptm. James Lan-

Allgemeine Historie, Vol. 1—contd.

caster geendigt. Nach der Erzählung Edmund Barker's, Lieutenant's von dem "Bonaventure," aufgesetzt.

Rainolds, Richard, und Thomas Dassels. Reisen nach den Flüssen Senega und Gambra, im Jahre 1591.

Burrough, Johann. Eine kreuzende Reise nach den Azorischen Inseln, im Jahre 1592, in der Absicht, die ostindischen Caracken aufzufangen.

Zwey merkwürdige Seegefechte; das eine im Jahre 1592, in welchem zwey Assogueschiffe erobert worden; das andere 1593, in welchem eine grosse ostindische Caracke im Rauche aufgegangen.

Wood, Benjamin. Die unglückliche Reise des Hauptmanns, nach Ostindien, im Jahre 1596.

Davis, Johann. Reise des Hauptmanns, damaligen Lootsmannes auf einem holländischen Schiffe nach Ostindien, im Jahre 1598; beschrieben von ihm selbst.

BOOK 3.—*Die ersten Reisen der Engländer nach Ostindien welche eine Gessellschaft von Kaufleutern angestellt:—*

Lancaster, James. Reise im Jahre 1600, welche die erste ist, die auf Rechnung der ostindischen Compagnie gethan worden.

Middleton, Heinrich. Reise im Jahre 1604, welches die zweyte ist, die von der ostindischen Compagnie angestellt worden.

Nachricht von Java, und wie sich die Engländer das erstmal zu Bantam festgesetzt; nebst einem Tagebuche von den dasigen Begebenheiten, besonders was zwischen ihnen und sowohl den Niederländern, als den Eingebornen von 1602 bis zu Ende des Jahres 1605 vorgegangen. Aus einer weitläufigen Erzählung des Oberfactors Edmund Scot gezogen.

Michelburn, Eduard. Reise nach Bantam, im Jahre 1604.

Keeling, William. Reise vom Jahre 1607, nach Bantam und Banda; die dritte, welche von der ostindischen Compagnie ausgeführt worden; von dem Hauptmanne selbst beschrieben, und hier abgekürzt.

Middleton, David. Reise nach Bantam und den Molukken, im Jahre 1607.

Scharpey, Alexander. Reise im Jahre 1608; die vierte, welche von der ostindischen Gesellschaft ausgeführt worden; vom Hauptmanne Robert Coverte beschrieben.

Jones, Thomas. Kurze Nachricht von eben der Reise der "Himmelfahrt."

Allgemeine Historie, Vol. 1—contd.

Rowles, Richard. Reise nach Priaman in der "Vereinigung"; als eine Fortsetzung der vierten Reise.

Middleton, David. Reise nach Java und Banda, im Jahre 1609; die fünfte, welche von der Gesellschaft vollstreckt worden; aus einem Briefe ausgezogen, den er selbst an die Kaufleute abgelaßen.

Middleton, Heinr. Fahrt nach dem rothen Meere und Surat, im Jahre 1610; die sechste, welche von der ostindischen Gesellschaft ausgeführt worden; von ihm selbst beschrieben.

Downton, Niklas. Tagebuch von eben dieser Reise des Hrn. Heinr. Middletons.

Hippon, Anton. Reise nach der Küste Koromandel, Bantam, und Siam, im Jahre 1611; die siebente, die auf Veranstaltung der ostindischen Compagnie geschehen; beschrieben durch den Unterschiffer, Nathanael Marten.

Floris, Peter Williamson. Tageregister des Oberkaufmanns bey eben der Reise des Hauptmanns Hippon; aus dem Holländischen überstetzt, und zusammengezogen.

Castleton's Fahrt nach Priaman, im Jahre 1612; vom Steuerm. Joh. Tatton aufgesetzt.

Saris, Johann. Reise nach dem rothen Meere, den Molukken und Japan, im Jahre 1611; die achte, welche von der ostindischen Gesellschaft ausgeführt worden; aus des Hauptmanns eigenem Tageregister gesammelt.

— Begebenheiten zu Bantam und an andern Orten in Ostindien, von dem Weinmonate 1605 bis zu dem Weinmonate 1609, nebst einer Nachricht von den Marktplätzen und Waaren daselbst.

Cocks, Richard. Nachricht von dem, was zu Firando in des Generals Abwesenheit an dem kaiserlichen Hofe zu Japan vorgefallen.

Einige Umstände von den Sachen in Japan, von 1614 bis 1620, aus den Briefen des Herrn Cocks, welchem der Inhalt zweener Briefe des Herrn Sayers, und ein Schreiben des Kaisers von Japan an den Prinzen von Oranien beygefüget ist.

Adams, Wilhelm. Reise nach Japan, und Begebenheiten daselbst; von ihm selbst beschrieben.

VOLUME 2.

BOOK 4. — Reisen nach verschiedenen Theilen von Africa:—

Nicols, Thomas. Beschreibung der Canarischen Eylande und Madera nebst ihren merkwürdigen Früchten und Waaren, 1560.

Allgemeine Historie, Vol. 2—contd.

Cada Mosto, Aluise da. Reise des, längst der Africanischen Küste bis Rio Grande, 1455-56.

Cintra, Pedro de. Reise des nach Sierra Leona, 1462.

Roberts, G. Bericht von einer Reise nach den Canarienseln, dem grünen Vorgebirge und Barbados, 1721.

Beschreibung der Eylande des grünen Vorgebirges.

BOOK 5.—Reisen längst der Westlichen Küste von Africa:—

Nachricht, wie sich die Franzosen, zwischen Capo Blanco und Sierra Leona niederließen.

Jannequin, C. Auszug von einer Reisebeschreibung nach Lybia, vornehmlich nach dem Königreiche Sanaga an dem Nigerflusse, 1637.

Brite, And. Reisen zu Wasser und Lande längst den Westlichen Küsten von Africa, 1697.

— Beschreibung des Flusses Sanaga, nebst einer untersuchung, ob es der Niger selbst oder nur ein Arm davon sey.

— Reise auf der Sanaga, 1697.

— Andere Reise den Sanagastrom hinauf in das Königreich Galam, 1698.

— Reise von Albreda an dem Flusse Gambia nach Kachao zu Lande, 1700.

— Reise nach Inseln Bissao und Bissagos, 1700.

— Versuch die Sec Kayor zu entdecken, 1714, nebst einer Nachricht, wie die Handlung von Gorea geführt wird.

— Dritte Reise die Sanaga, 1715.

Eine Nachricht von dem Lande gegen Norden von Sanaga wo der Gummi gesammelt wird, dessen Einwohnern und Früchten.

Compagnon, Herr. Eine Nachricht von der Entdeckung des Königreichs Bambuk und dessen Goldadern, 1716, nebst einer Beschreibung des Landes und dessen Einwohner.

VOLUME 3.

BOOK 6.—The same.

Eine kurze Nachricht von dem Ursprunge und Fortgange der Königlichen Englischen Africanischen Compagnie.

Eine allgemeine Beschreibung von dem Flusse Gambia oder Gambia.

Jobson, R. Reise sur Entdeckung des Flusses Gambia, und des Goldhandels in Tombuto, 1620-21.

Stibbs, B. Reise auf der Gambia, 1724.

Moore, F. Reisen in die Inländischen Theile von Africa, welche eine Beschreibung der verschiedenen Landschaften und deren Einwohner auf sechshundert meilen an der Gambia.

Allgemeine Historie, Vol. 3—contd.

- Solomon, Job ben. Die merkwürdige Gefangenschaft und Befreyung, eines muhammedanischen Priesters von Bunda, nahe bey der Gambia, 1732.
- Brœck, Peter van den. Reise nach dem grünen Vorgebirge und der Küste von Africa, 1606.
- Le Maire, Herr. Reise nach den Canarienseln, dem grünen Vorgebirge, der Sanaga und Gambia, 1682.
- Beschreibung von den Jalofern, besonders von denen, die gegen die Gambia zu wohnen, von den Fuliern, und der Mandingoern.
- Finch, W. Beobachtungen über Sierra Leona, 1607.
- Villault de Bellefond. Beschreibung von Sierra Leona, 1666.
- Barbot, J. Beschreibung von Sierra Leona, 1678.
- Atkins, H. Beschreibung von Sierra Leona, 1721.

Labat. Beschreibung von Sierra Leona, 1728.

Von den Bäumen, Thieren, Vögeln, &c., dieses Theils von Africa.

BOOK 7.—Reisen nach Guinea und Benin:—

Villault, Ritter. Auszug aus einer Reise nach den Küsten von Africa und Guinea, 1666.

Phillips, T. Beschreibung einer Reise längst der Küste von Guinea nach Whidaw, dem Eylande St Thomas, und von da nach Barbadoes, 1693.

Loyer, G. Kurze Nachricht von einer Seefahrt nach Issini auf der Goldküste, 1701.

Atkins, J. Reise nach Guinea, Brasilien, und Westindien, 1721.

Marchais, Ritter des. Eine Fahrt nach Guinea und den anliegenden Eylanden, 1725.

Smith, W. Eine Reise nach Guinea, 1726.

Snelgrave, W. Neue Nachricht von einigen Theilen von Guinea und dem Sklavenhandel, 1730.

BOOK 8.—Beschreibung von Guinea, nebst der Erdbeschreibung, der Natur- und politischen Geschichte.**VOLUME 4.**

Beschreibung von Guinea, fortlaufend.

BOOK 9.—Beschreibung der Küsten von Rio da Volta bis an das Vorgebirge Lope Gonsalvo.**BOOK 10.—Schiffahrten und Reisen nach Guinea und Benin, welche eine Beschreibung von Benin und der Küste bis nach Kongo in sich enthalten:—**

Barbot, J., und J. Grazihier. Beschreibung von einer Seefahrt nach den Flüssen Neu-Kalabar, Bandi und Doni, 1699.

Allgemeine Historie, Vol. 4—contd.**BOOK 11.—Reisen nach Congo und Angola:—**

Lopez, Ed. Die Reise nach Kongo, 1578.

Battels, And. Die Reisen und Begebenheiten in Angola, 1589.

Angelo, M. Reise nach Kongo, 1666.

Carli, D. Reisen der Missionarien in Kongo, 1667.

Merolla, Hieron. Eine Reise nach Kongo und verschiedenen andern Ländern in den südlichen Theilen von Africa, 1682-88.

Barbot, Jac., und J. Casseneuve. Auszug aus einer Reise an den Fluss von Kongo und nach Kabinda, 1700.

BOOK 12.—Beschreibung der Königreiche Loango, Kongo, Angola, Benguela, und den angränzenden Ländern.**VOLUME 5.****BOOK 12, continued.****BOOK 13.—Beschreibung der Länder längst der ostlichen Küste von Africa:—**

Hamilton, Alex. Einige Anmerkungen über die Küsten und Inseln zwischen dem Vorgebirge der guten Hoffnung und Capo Guarda Fuy.

BOOK 14.—Reisen nach dem Reich China:—

Nieuhoff, J. P. von Goyer's und J. von Keyser's Gesandtschaft von der Holländischen Ostindischen Compagnie an den Kaiser in China, 1655.

Montanus, A. Die Gesandtschaft J. von Campen und C. Nobles, an den Unterkönig von Fokyen Sing la mong, 1662.

— Der Seezug der Holländer, das Eyland Formosa in Vereinigung mit den Tartarn wieder zu erobern, 1663-64.

— Die Gesandtschaft des Herrn van Hoorn an Kanghi, Kaiser in China und der ostlichen Tartarey, 1666-67.

Eine Erzählung von der Gesandtschaft der Holländer im 1655, und von denen Kunstgriffen, welche die Jesuiten gebraucht haben die Absichten derselben zu hintertreiben.

Van Rechteren, S. Erste Versuche der Holländer, nach China zu handeln, und ihr Handelssitz zu Taywan.

Navarette, F. Reisen des, durch China, 1658.

Fünf Französischer Jesuiten Reisen von Ning po fu nach Peking, 1687.

Comte et Fontaney. Reise von Siam nach Ning po fu, Ching hyen fu, Tayngan chew, und Peking.

Fontaney, J. Reise von Peking nach Kyangchew in der Provinz Shan si, und von dar nach Nan king, 1688.

Bouvet, J. Reise von Peking nach Kanton, 1693.

Allgemeine Historie, Vol. 5—contd.

- Careri, J. F. Gemelli. Reise in China, 1695. Nanking, Peking, Kanton.
 Isbrand Ides, E. Reise nach China, 1693.
 Iangen, L. Reise nach China, 1717.
 Gaubil, A. Reise von Kanton nach Peking, 1722.
 Mezzabarba, C. A., Titularpatriarch von Alexandria. Legation im Namen des Papstes an den Kaiser Kang hi, in China, 1720.

VOLUME 6.

- BOOK 15.—*Beschreibung von China.*
 BOOK 16.—*Beschreibung von Korea, der westlichen Tartarey und Tibet:—*
 Regis, J. B. Geographische Beobachtungen und Geschichte von Korea, 1720.
 Hamel, H. Reisen einiger Holländer nach Korea, nebst einer Nachricht von dem Lande und von ihrem Schiffbruche an der Insel Quelpaert, 1658-68.

VOLUME 7.

- Verbiest, Ferd. Reise in die ostliche Tartarey, 1682.
 BOOK 17.—*Reisen durch die Tartarey, Tibet und Bucharey, nach und von China:—*
 Carpini, J. de Plano. Reisen nach der Tartarey, 1246.
 Ascelin, Mönch. Reisen zu den Tartarn, 1247.
 Rubruquis, W. Reisen in die Ostlichen Gegenden der Welt, 1253.
 Marco Polo. Reisen in die Tartarey, 1272.
 Gesandtschaft des Sohnes Tamerlans, Schach Rokh und anderer Fürsten an den Kaiser in Katay oder China, 1419-22.
 Jenkinson, A. Reise aus Russland nach Boghar oder Bokhara, 1557.
 Goez, B. Reisen in des Mongols Reiche nach China, 1602.
 Gruber, J. Reisen von China nach Europa, 1661.
 Desiderius. II. Reisen nach Tibet, 1714.
 Horaz della Penna, Bruder. Nachricht vom Anfange und itzigen Zustande der Kapucinermission in Tibet, 1741.
 Gerbillon, J. F. Reisen in die westliche Tartarey auf Befehl des Kaisers von China, 1688-98.

[*Astley's collection ends here.*]

VOLUME 8.

- BOOK 1.—*Reisen der Holländer nach Ostindien:—*
 Erste Reise nach Ostindien von C. Houtmann, 1595.
 Zweyte Reise, des J. C. van Neck und V. van Warwick, nach Insel Java, 1598-1600.

Allgemeine Historie, Vol. 8—contd.

- Andere Reisen des P. van Caerden, und J. van Neck nach Achin, 1600-1602.
 Van der Hagen, S., W. Hermansen, und C. van Ween. Reisen nach Bantam, 1599-1602.
 Pyrad, F. Reise, welche die erste der Franzosen nach Ostindien ist, 1601-10. Fahrt und Begebenheiten bis an die Inseln Comorres, Schiffbruch und Gefangenschaft ankunft zu Goa, und Rückreise nach Europa.
 Spilberg, G. Reise nach Ostindien, 1601-3. Fahrt bis zu den Comorrischen Inseln. Reise nach der Insel Ceylan und Verrichtungen daselbst.
 Warwyck, W. van. Reise nach Ostindien, 1602-4.
 Van der Haagen, S. Zweyte Reise nach Ostindien, 1604-5.
 Matelief, C. Reise nach Ostindien, 1605-8. Seefahrt bis nach Malacca, Verrichtungen zu Johor, und Reise nach China.

- Beschreibung der Moluckischen Insel.
 Caerden, P. van. Zweyte Reise nach Ostindien, 1607-11.
 Verhoeven, P. W. Reise nach Ostindien, 1607-11. Verrichtungen und Fahrt bis nach Johor, und Ermordung. Fernere Reise nach Japon.
 Bontekoe, W. I. Reise nach Ostindien, 1618-25.
 Broeck, P. van den. Reise nach Ostindien, 1613-27. Reisen und Verrichtungen bis zur Niederlassung der Holländer in Mocka, Nachricht von dem Ursprunge der Stadt Batavia.
 Knoxen, R. Reise nach der Insel Ceylan, 1657-79.

BOOK 2.—*Reisen der Franzosen und anderer nach Ostindien:—*

- Renneforts Reise nach der Insel Madagascar, 1665-66.
 Mondevergue. Reise, oder Anhang zu Renneforts Reisebeschreibung, 1666-71.
 De la Haie. Reise nach Ostindien, 1670-72. Fahrt nach Ceylan und Verrichtungen zu St Thomä.

VOLUME 9.

[*Not in the French edition.*]

- Juan, Georg, und A. de Ulloa. Reise nach dem Königreiche Peru.

VOLUME 10.

- BOOK 2.—*continued.*
 Carre. Reise nach Ostindien, 1668-71.
 L'Estra. Reise nach Ostindien, 1671-75.
 Ovington, J. Reise nach Surate und andern in Africa und Asia gelegenen Orten, 1690-93.

Allgemeine Historie, Vol. 10—contd.

- Floris, W. Reise nach dem Bengalischen Meerbusen, 1611-13.
 Ovington, J. Beschreibung des Königreiches Arrakan.
 Rhodes, Alex. Reise nach Ostindien, 1619-49.
 — Reise nach Cochinchina, nach Tunkin, den Philippinen und Malacca, nach Batavia, Bantam, Macassar, und Surate.
 Baron. Beschreibung von Tunkin, 1685.
 Tachard, Guido. Reise nach Siam, 1685.
 Chaumont, Ritter von. Reise nach Siam, 1685.
 Tachard, G. Zweyte Reise nach Ostindien, 1687.
 Fontenay, Peter von. Reise von Siam nach China, 1686.
 Occum Chamnam. Reise nach Siam und Portugall, 1684-86. Abschiebung aus Siam, Schiffbruch und Reise zu den Hottentotten.
 Beschreibung des Königreichs Siam.
 Beau lieu, Aug. von. Reise nach Ostindien, 1619-21. Fahrt bis nach dem Vorgebirge Comorin. Reise nach Achem und Aufenthalt daselbst. Beschreibung der Insel Sumatra.
 Pinto, F. Mendez. Reisen nach Indien, &c.
 Dellon. Reise nach den Französischen Handelsplätzen auf der Malabarischen Küste. 1670-72.
 Methold, W. Reise nach den Diamantgruben in Golkonda, Visapur, und Bengalen, 1622.
 Tavernier. Reisen nach den Diamantgruben. Die Königreiche Butan, Tipra und Asem, 1652.
 Beschreibung der Königreiche Golkonda und Pegu.
 Graaf, N. Reise auf dem Ganges, 1668-73.
 Lullier. Reise nach dem Bengalischen Seebusen, 1722-23. Niederlassung der Franzosen zu Pondichery.
 Zusätze zu der Beschreibung der Eylande Bourbon und Frankreich.

VOLUME II.

- Rhoe, T. Reise nach Indostan, 1615-17.
 Mandelslo, J. A. Reise nach Indostan, 1638-39.
 Bernier, Herr. Reise in das Königreich Kachemir, 1664.
 Tavernier. Reisen im Indostanischen, 1665-66. Reise nach Indostan, von Surata nach Goa, nach Java, nach Europa.
 Beschreibung von Indostan.
 Erste Reisen der Franzosen nach dem glücklichen Arabien durch das Morgenländische Meer, 1708. Beobachtungen von den Caffeebaume.

Allgemeine Historie, Vol. 11—contd.

- Nachrichten von Carnate, durch einige Jesuiten-Missionarien.
 Von den Münzen oder verschiedenen Arten von Metallenen Stücken, Muschelschaalen und Mandeln, die für Münzen gehalten werden.
 Magalhanes, oder Magellan, F. Reise nach Ostindien durch Südwest, 1519.
 Noort, O. von. Reise nach Ostindien durch Südwesten, 1598-1601.
 Beschreibung der Marianischen Inseln.
 Beschreibung der Philippinischen Inseln.
 Le Maire, J. Reise, eine neue Durchfahrt Südwärts unter der Magellanischen Strasse zu entdecken, 1615-16.
 Beschreibung der Insel Celebes oder Macassar.
 Kämpfer, E. Reise nach Japon, von Batavia, 1690-91.
 Beschreibung der Japonischen Inseln.

VOLUME 12.

- Drake, Ritter F. Reise, 1577-79.
 Sarmiento, P. Reise, 1580.
 Verschiedene Reisen nach Ostindien durch die Magellanische Strasse.
 Candish, T. Reise, 1586.
 Noort, O. von, und S. von Weert. Reisen, 1598-99.
 Spilberg, G. Reise, 1614.
 L'Hermite, J., und Schapenham. Reise, 1624.
 Narborough, J. Reise, 1669-71.
 Frogers Reise, oder Nachricht von des Herrn von Genes Reise nach der Magellanischen Strasse, 1695-96.
 Rogers, W. Reise nach Ostindien durch Südwesten, 1708-10.
 Wood, H. Reise durch die Magellanische Strasse.
 Frezier. Reise durch die Strasse des le Maire, 1711-14.
 Anson, Lord. Reise um die Welt durch Südwest, 1740-44.
 BOOK 3.—*Reisen nach den Südländern:*—
 Pelsart, F. Reise nach den Südländern, 1629.
 Tasmann, A. J. Reise nach den Südländern, 1642-43.
 Dampier, W. Reise nach den Südländern, 1699-1700.
 Beschreibung des Eylandes Timor.
 Reise zweyer Französischen Schiffe nach den Südländern.
 BOOK 4.—*Irrrende Reisen, oder Solche die kein gewisses vorgeseztes Ziel haben:*—
 Schouten, G. Reisen nach Batavia, Arrakan, China, Malabarischen Küste, Mataram, und nach Norwegen, 1658-65.
 Dampier, W. Reise um die Welt, 1683-89.

Allgemeine Historie, Vol. 12—contd.

Beschreibung der Malabarischen Küste.
 Careri, G. Reise um die Welt, 1695-97.
 Gentil, Barbinais le. Reise um die Welt,
 1714-17.
 Naturgeschichte von Ostindien.

VOLUME 13.

BOOK 5.—*Entdeckungen und Niederlassungen der Europäer in America:*—
 Columbus, Christoph. Reisen, 1492-1505.
 Reise des A. Ojeda, J. de la Cosa, und
 Americus Vesputius.

Reise des A. Nino und der beyden
 Gueren.

Y. Pinzons Reise.

Reise des Diego de Lopez.

Reise des Alvarez von Cabral.

Reise des Gaspard von Corte Real.

J. Cabots und seiner drey Söhne Reise.

Verfolg der dritten Reise des C. Columbus.

Zustand und Fortgang der Entdeckungen
 nach Chr. Columbens Tode, 1506.

Solis, Diaz de, und des Y. Pinzon.
 Reise, 1507.

Ocampo. Reise um die Insel Cuba, 1508.

Ponce, J. Reise nach Borriquen oder
 Portorico und Errichtung eines Wohn-
 platzes daselbst, 1508-9.

Ojeda, A., und Nicuessa. Reisen, 1510.
 Entdeckung des Landes Darien und
 anderer Länder.

Nugnez Balboa, Entdeckungen, welche
 den Weg nach Peru bahneten, 1510.

Weitere Eroberungen der Castilianer in
 den Inseln Jamaica, Hispaniola, und
 Cuba, 1511.

Ponce de Leon. Reise und Entdeckung
 von Florida, 1512.

Nugnez de Balboa, Folge der Indian-
 ischen Begebenheiten und Entdeckung
 des Süd-meeres, 1512-13.

Fernere Folge der Westindischen Ent-
 deckungen und Begebenheiten, 1514-16.

Solis, J. Diaz de. Letzte Reise und
 Entdeckungen nach Süden, 1516.

Beschreibung der Insel Hispaniola,
 insgemein St Domingo genannt.

Cordua, H. von. Reise und Entdeckung
 des Landes Yucatan, 1517.

Grijalva, J. Reise und allererste Ent-
 deckung Neuspaniens, 1517-18.

Cortez, F. Reise, Entdeckung und
 Eroberung des Reiches Mexico,
 1518-22.

Beschreibung von Mexico oder Neu-
 spanien.

VOLUME 14.

[*Not in the French edition.*]

Charlevoix, P. F. Xavier. Beschreibung
 von Neu-Frankreich; worinnen alles
 dasjenige enthalten ist, was die
 Entdeckungen und Eroberungen der
 Franzosen in dem Nordlichen America
 betrifft.

Allgemeine Historie—continued.

VOLUME 15.

BOOK 6.—*The same.*

Las Casas, B. de. Reise und Nieder-
 lassung an der Küste von Cumana,
 1520-21.

Verazzani, J. Reise und Entdeckungen
 von Nord-America, 1523-24.

Cartier, J., und Roberval. Reisen,
 1534-42.

Pizarro, F. Reisen und Entdeckung
 und Eroberung von Peru, Niederlassung
 an der Küste von St Martha, Venezuela
 und Coro, 1524-41.

Almagro, Don Diego von. Entdeckung
 von Chili.

Castro, Vacco von. Reise, 1541-42.

Nugnez von Vela, B. Reise, 1543-44.

Pizarro, G. Statthalterschaft des, 1544-
 46.

Gasca, P. de la. Reise, 1546-50.

Beschreibungen der erstern entdeckten
 Länder in dem mittäglichen America:
 Terra Firma, Carthagenä, Peru, Lima,
 Cuzco, Quito, Chili, und Sant Jago.

Juan, G. und A. von Ulloa. Reisen.

Correal, F. Reisen nach Peru, 1692-95.
 Frezier. Reise an den Küsten von Peru,
 1713.

Condamine, Herr de la. Reise, 1735-42.
 Ursprung, Regierung, Religion, Sitten,
 Gebräuche, Wissenschaften, Denk-
 maale Merkwürdigkeiten, u. d. gl. des
 alten Reiches Peru.

VOLUME 16.

Reisen auf dem Maranjon oder Amazonen-
 flusse: Orsua, 1560; Carvallo, 1633;
 Texeira, 1637; Acunja und Artieda,
 1639-40; De la Condamine, 1743-45.

Reisen auf dem Flusse de la Plata und
 an der Magellanischen Küste: Cabot,
 S., 1526-27; Mendoza, P. von., 1535-
 36; Cabrera, Alf. von., 1538; Bes-
 chreibung von Chaco, und der Stadt
 Buenos Ayres; Quiroga, P., Reise
 nach der Küste des Magellanischen
 Landes, 1745-46; Küste Der Stat-
 thalterschaft, Rio de la Plata bis nach
 Brasilien.

Naturgeschichte der Spanischen Land-
 schaften in dem Südlichen America;
 des Landes Guayaquil, von Peru.

Reisen und Niederlassungen der Portu-
 giesen Franzosen und Holländer in
 Brasilien: J. von Lery, Reise, 1556-
 58; Beschreibung von Brasilien, der
 Insel Marignan, der Provinz Guayra und
 anderer Völkerschaften in Brasilien.

Reisen auf dem Orinoko und weiter an den
 Küsten von Süd America. Raleigh,
 Sir W.: Reise in Guiana, 1595.
 Keymis, L.: Reise nach Guiana, 1596.
 Französisches Guiana. Niederlassun-
 gen in Neuandalusien von dem Orinoko

Allgemeine Historie, Vol. 16—contd.

- bis an Rio de la Hacha. Statthalter-
schaften Rio de la Hacha und St
Martha. Neues Königreich Grenada.
Reisen und Niederlassungen in dem
Nordlichen America. Soto, F. von :
Reise nach Florida, der Provinz Apa-
lache, &c., 1537-43.
Reisen, Entdeckungen und Niederlas-
sungen der Engländer in dem Nord-
lichen America, in Virginien, Maryland,
Neuengland, Newyork, Newyersey,
Pensylvanien, Carolina, Spanisches
Florida, und Neugorgien.
Fortsetzung der Reisen, Entdeckungen
und Niederlassungen der Franzosen in
Nord-America. Beschreibung der
Hudsonsbay und dasiger Wilden, von
Canada oder Neuf Frankreich. Charle-
voix, P. de: Reisen und Beobach-
tungen, 1720-21. La Hontan, Baron
de: Reise auf dem langen Flusse,
1688. Charlevoix, P. de: Reise nach
Luisiana auf dem Mississippi, 1721-22.

VOLUME 17.

- Von den Gebräuchen, Sitten und der
Gemüthsart der Indianer in dem
Nordlichen America.
Reisen gegen Nordwest und Nordost zur
Entdeckung einer Fahrt nach Ostindien.
Cabot, 1497; Frobisher, 1579; Davis,
1585-87; Barentz, 1594-95; Heems-
kerke, 1596-97; Weimouth, 1602;
Hudson, 1607-10; Button, 1612;
Baffin, 1616; Fox, 1631; James, 1631,
&c.; J. Munk, 1619; D'Aguilar, 1602;
Adm. De Fonte, 1640; Woods, 1676;
Beerings, 1725; Spanberg, 1739;
Tchirikow, 1741; Gillam; Barlow,
1719; Scroggs, 1722; Middleton, 1737;
Ellis, 1746.
Naturgeschichte von Nord-America.
Beschreibung und natürliche Eigen-
schaften von Spitzbergen.
Regnard. Reise nach Lappland, 1681.
Maupertuis, Herm. von. Reise nach
Lappland, 1736-37.
Outhier, Ab. Reise nach Lappland,
1737.
**BOOK 7.—Reisen und Niederlassungen
auf den Antillen:—**
Niederlassung der Franzosen in der
Insel Hispaniola oder St Domingo,
1630-92.
Von den Reisen nach den Antillen und
den Niederlassungen daselbst über-
haupt, 1635-63.
Reisen und Niederlassungen in der Insel
St Christoph, 1627.
Ursprung, Gemüthsart und Gebräuche
der Cariben.
Reisen nach Martinique.
Reisen nach Guadeloupe, Insel Granada,
Insel St Lucia oder Sainte Alousie.

Allgemeine Historie, Vol. 17—contd.

- Handlung auf den Französischen Inseln.
Englische Inseln. Reisen und Nieder-
lassungen in Jamaica, Barbadoes,
Antigo, Montserrat, Nevis, Barbuda,
und Anguilla.
Reisen und Niederlassungen auf den
Inseln Bermudas oder den Com-
merylandern.
Reisen und Niederlassungen auf den
Lucayischen Eylanden.
Reisen und Niederlassungen in der Insel
Neuland.
Zusatz zu den Reisen und Niederlassungen
auf den Antillen.

VOLUME 18.

- Anmerkungen, welche zur Verbindung
des Fortganges der Holländer in
Ostindien dienen.
Broeck, Van den. Stiftung der Stadt
Batavia, 1618-19.
Belagerung der Stadt Batavia von dem
Kaiser in Java, 1628-29.
Zusatz zur Beschreibung der Moluckischen
Inseln and Amboina.
Zusatz zu der Beschreibung der Insel
Banda.
Zusatz zur Beschreibung der Insel Ceylan,
welcher die Holländischen Nieder-
lassungen auf diesem Eylande enthält.
Forbin, Graf. von. Auszug aus der Reise-
beschreibung in Siam, 1685-88.
Des Farges. Bericht von denen 1688 in
Siam vorgefallenen Reichsveränder-
ungen.
D'Orleans. Zusätze zu der vorherge-
henden Erzählung, 1688.
De Challes. Letzte Nachricht von dem
Schicksale der Franzosen zu Siam,
1690-91.
Beschreibung der Königreiche Laos und
Cambaja, 1691.
Beaulieu, A. v. Reise der Insel Sumatra.
Weg, welchen man nehmen muss, um
durch die Strassen von Malaca und
Gobornadur zu kommen.
Zusatz zu der letzten Regierungsänderung
in Golkonda.
Genealogisches Verzeichniss der grossen
Mogole, 1370-1723.
Zusatz zu der Nachricht von Carnate,
1703-36.
Zusatz zu der Französischen Nieder-
lassung in Pondichery seit 1741-55.
Zustand der Franzosen in Indien bis 1755.
Beschreibung der Küste Coromandel.
Beschreibung der Königreiche Tanjur,
Marava, Madure, Maissur, Gingi, und
Carnate.
Neue und nähere Beobachtungen über
den Bau des Caffees.
Zusatz zu der Entdeckung der Palaos oder
neuen Philippinischen Inseln, 1710.

Allgemeine Historie, Vol. 18—contd.

Neue Erläuterungen über die Insel Palaos, 1721-32.

Zweytes Unternehmen der Holländer wider die Insel Celebes oder Macassar, und Einnahme derselben, 1666-69.

Beschreibung der Insel Borneo.

Cowley. Reise um die Welt, 1684.

Anson, Herr. Zusatz zu der Reise ins Stille Meer, 1741-45.

Pizarre, J., Geschichte des Spanischen Geschwaders unter, 1740-45.

Vesputius, Americus. Erste Entdeckung der Südlichen Welt, 1502.

Gonneville, B. P. Erste Entdeckung der Südlichen Welt, 1504.

Savedra, Don A. Reise nach Mexico, 1526.

Gaetan, J., und B. Della Torre. Reise, 1542-43.

Mendocce, Alvare de, und A. de Mindana. Reise nach Peru, 1567.

Mindana, Alvare von. Andere Reise nach die Südsee, 1595-96.

Quiros, F. Reise nach Peru, &c., 1606.

Nodal, Garcie de. Reise nach Rio Janeiro, &c., 1618.

Entdeckungen der Holländer, in den Südländern, 1616-44.

Vink. Reise nach Neuguinea, 1663.

Keyts, J. Reise nach Neuguinea, 1678.

Vlaming, W. Reise nach den Südländern, 1696.

Benachbarte Eylande um Timor und Solor.

Eylande, die unter der Regierung zu Banda stehen.

Eylande der Papue bey Neuguinea.

Geographische Beschreibung einer Küste von Neuguinea, 1705.

Roggeveen, Adm. Reise nach den Südländern, 1722.

Beobachtungen wegen des Eises in denen Meeren, welche an die Pole gränzen.

Untersuchung der Frage, ob es in den Südländern Riesen gebe.

Zusatz zu der Beschreibung von Malabar.

VOLUME 19.

Besondere Geschichte von Island.

Beschreibung der Insel Jean Mayen oder der Dreyeinigkeits-Insel.

Von dem Russischen Neulande oder Nova Semlia.

Reise nach Kamtschatka durch Sibirien.

Gmelin, Herr. Reise in Sibirien, 1733-43. Reisen, welche von den Russen versucht worden, durch die Lena in das Eismeer und durch Nordosten nach Kamtschatka zu gehen.

Neue Nachricht von Samojedien und den Samojeden.

Besondere Nachricht von den Ostiakern.

Lisle, Herr de. Auszug aus der Beschreibung einer Reise nach Beresow in Sibirien, 1740.

Allgemeine Historie—continued.**VOLUME 20.**

Crantz, D. Historie und Beschreibung von Grönland und dasigen Missionen.

Von der Lage und Beschaffenheit des Landes. Von den Thieren, Vögeln, und Fischen. Von den Einwohnern.

Bürgerliche Geschichte von Grönland.

Geschichte von Kamtschatka. Von dem Lande. Von den Einwohnern. Politische und bürgerliche Geschichte.

Von den nahe bey Kamtschatka liegenden Ländern und Völkern.

Müller, Herr. Auszug aus den Reisen und Entdeckungen längst den Küsten des Eismeereres und auf dem Morgenländischen Meere, so wohl gegen Japan als gegen America zu.

Castell, P. Abhandlung über die berühmten Länder Kamtschatka und Jesso, oder über die Gemeinschaft des festen Landes von Asien und America und die durchfahrt aus dem oestlichen in das Nördliche Meer.

Engel, Herr. Nachrichten und Geographischkritische Beobachtungen über die Lage der mitternächtlichen Länder von Asien und America. Nebst einem Versuche über den Weg nach Indien durch den Norden.

Chappe d'Aueroche, Ab. Auszug aus Reise nach Sibirien, 1760-61.

Högström, Peter. Historische Beschreibung des Schwedischen Lapplandes.

Ehrenmalm, Arwid. Reise durch Westnordland nach der Lappmark Asele, 1741.

VOLUME 21.

Kerguelen Tremarec, Herr von. Nachricht von seiner Reise in die Nordsee, von Brest nach Island, &c. 1767-68

Alphabetisches Verzeichniß der Reisen. Geographisches Verzeichniß der Länder, &c.

A New Collection of Voyages, Discoveries, and Travels, containing whatever is worthy of notice in Europe, Asia, Africa, and America, &c. 7 vols. Maps and plates. 8° [Printed for J. Knox.] 1767

CONTENTS.

Vol. 1.—The four Voyages of Columbus to America.—Discoveries of the Spaniards, from the death of Columbus to the expedition of Hernando Cortes.—The Conquest of Mexico by Hernando Cortes.—The Discovery of Golden Castile.—The Conquest of Peru, by Francis Pizarro.—A Voyage to South America, by John George Juan and Don Antonio de Ulloa.—Remarks on the Trade between Spain and the West Indies.—Some Particulars relating to the Inhabitants of Patagonia.

New Collection—continued.

- Vol. 2.—Mr John Nieuhoff's Voyage to, and account of, Brazil in South America.—Modern state of Brazil.—Memoir concerning the Settlements of the Jesuits in Paraguay.—Mr Lionel Waler's Journey over the Isthmus of Darien.—A brief Account of North America, from Major Rogers and others, with Particulars relating to the Indian Natives.—An Abstract of the Account of Colonel Bouquet's Expedition against the Ohio Indians in 1764.—Reflections on the War with the Savages of North America.—A short Account of the American Islands.—The Proclamation for regulating the Cessions made to us by the last Treaty of Peace.—Conclusion to the Discoveries, Voyages, and Descriptions relating to America.—The first Voyage to the East Indies by Vasquez de Gama.—The first Voyage to the East Indies, on the Account of the English East India Company, under the command of Captain James Lancaster.—A Voyage to the Cape de Verde Islands, by Captain George Roberts.—Mr Peter Kolben's Voyage to the Cape of Good Hope, containing an Account of the Dutch Settlement and the Hottentot Natives.—Mr John Nieuhoff's Voyages to the East Indies, containing an Account of the Dutch Settlements, particularly Batavia on the Island of Java.—Narrative of Cruelties exercised by the Dutch on the English at Amboyna.—Mr Grosse's Voyage to the East Indies, &c.
- Vol. 3.—The Voyage of Sir Francis Drake round the Globe.—The Voyage round the World performed by Captain William Dampier.—The Voyage of Captain Woodes Rogers in the "Duke" and Captain Stephen Courtney in the "Duchess" round the World, including the account of their finding Alexander Selkirk on the Island of Juan Fernandez.—The Voyage round the World, by George Anson.
- Vol. 4.—Travels through the most northern parts of Europe, particularly Norway, Danish, Swedish, and Muscovite Lapland, Borandia, Samojedia, Zembla, and Iceland; extracted from the journal of a Gentleman employed by the North-Sea Company of Copenhagen, to make discoveries.—The Travels of Maupertuis and his associates to determine the figure of the earth at the Polar circle.—Natural history of Norway, by Erick Pontoppidan.—Account of Sweden, from the writings of an English minister residing there.—The present state of Denmark, from

New Collection, Vol. 4—continued.

- the writings of Lord Molesworth and others.—Account of Poland, from the writings of Dr Bernard Connor, physician to King John Sobieski.—Account of the Ukrain and the Cossacks, from the writings of Mr Beauplan and others.—A description of the seven United Provinces of the Low Countries, from Misson, Hanway, and others.—Travels through Germany, Hungary, Bohemia, Switzerland, Italy, and Lorrain, by John George Keysler, &c.
- Vol. 5.—Continuation of Keysler's Travels.—Travels through France, by Sacheverel Stephens.—Travels through and an account of the kingdoms of Spain and Portugal, from the remarks of the Reverend Mr Clarke, chaplain to the Earl of Bristol, Ambassador at Madrid in 1760, including an authentic narrative of the suffering of Isaac Martin in the Inquisition at Granada.—Account of the Empire of Russia, from the observations of Mr Hanway, &c.—Account of the Kingdom of Prussia.
- Vol. 6.—The Voyage and Travels of Mr John Thevenot from Italy to Constantinople.—Mr Wood's Journey to Palmyra, or Tedmor in the Desert.—Mr Wood's Account of the Ruins of Balbec, the ancient Heliopolis, in Coelosyria.—A Description of Judea, or the Holy Land, and particularly of Jerusalem, from Maundrell, Shaw, and other Travellers.—The Travels of Dr Pococke through Egypt, with occasional Extracts from Mr Norden.—Dr Shaw's Travels through Barbary.—A Journey to Mequinez, by Mr Windus.—Travels into the inland parts of Africa, by Francis Moore, including an Account of the Adventures of Job Ben Solomon, son of the High Priest of Bundo.—The Travels of Sir John Chardin through Mingrelia and Georgia into Persia.—An Account of Indostan, interspersed with the Observations of Sir T. Roe, &c.—A Journey from St Petersburg to Peking, with an Embassy from his Imperial Majesty Peter the First, to Kamhi, Emperor of China, by J. Bell, Esq.
- Vol. 7.—An Account of the Country and Constitution of Great Britain in general, and of England in particular.—A short general Description of the City of London, &c.—An Account of the Kingdom and Laws of Scotland, with the general Articles of its Union with that of England.—A Short View of the Naval Transactions of Britain: Elizabeth to Peace of Versailles, 1763.

New Collection, Vol. 7—continued.

—A List of the Royal Navy of Great Britain at the close of 1762.

The World Displayed; or, A Curious Collection of Voyages and Travels, selected from the Writers of all Nations, &c. 2nd [partly 3rd] edition. Vols. 1 to 20. 8^o 1767-68

Vol. 1.—The Voyages of Christopher Columbus to America.

The Discoveries of the Spaniards, from the Death of Columbus to Cortes's Expedition.

Vol. 2.—The Conquest of Mexico, by Hernando Cortes. 1518.

Vol. 3.—The Discovery of Golden Castile. 1513.

The Conquest of Peru, by Francis Pizarro. 1524.

The Settlement of Brasil by the Portuguese, and its several Revolutions. 1500.

Vol. 4.—The Discoveries of the English in America.

Vol. 5.—The Discoveries and Settlements of the French in America.

The Discoveries and Settlements of the Dutch in America.

A Danish Settlement in America.

The Voyage of Sir Francis Drake round the World.

The Voyage of Schouten and Le Maire round the World.

Vol. 6.—The Voyage of Capt. William Dampier round the World. 1684.

The Voyage of Capt. Woodes Rogers round the World. 1708.

Vol. 7.—Commodore Anson's Voyage round the World. 1740.

Vol. 8.—The Voyage of Vasco de Gama to India. 1497.

The Voyage of Pedro Alvarez de Cabral to the East Indies. 1500.

The Voyage of Capt. James Lancaster to the East Indies. 1600.

The Expedition of Commodore Beaulieu to the East Indies. 1619.

Vol. 9.—The Voyage of Sir Henry Middleton to the East Indies. 1610.

The Voyage of Mr Grose to the East Indies. 1750.

The Voyage of Commodore Roggewein for the Discovery of Southern Lands. 1721.

Vol. 10.—Pirard de Laval, Francis. A Description of the Maldiva Islands. 1601.

Kolben, Peter. Voyage to the Cape of Good Hope. 1705.

A Voyage to the Cape de Verd Islands, by Capt. George Roberts. 1721.

The Voyage of Capt. Thomas James for the Discovery of a North-West Passage to the South Seas. 1631.

The World Displayed, Vol. 10—contd.

Ellis, Henry. Voyage for the Discovery of a North-West Passage to the South Seas. 1746.

Vol. 11.—Maunderell, Henry. Travels from Aleppo to Jerusalem. 1696.

An Account of the Ruins of Balbec, the ancient Heliopolis, in Coelosyria.

Shaw, Thomas. Travels into Syria and the Holy Land.

The Travels of Mr John Thevenot in the Levant. 1655.

Vol. 12.—The Travels of Mr John Thevenot (continued).

Pococke, Richard. Travels through Egypt. 1737.

Vol. 13.—Pococke, Richard. Travels (continued).

A Journey to Palmyra, or Tedmor in the Desert.

Russel, Alexander. A Description of Aleppo and the adjacent parts.

The Travels of the Ambassadors from the Duke of Holstein into Moscovy, Tartary, and Persia. 1635.

Vol. 14.—The Travels of the Ambassadors, &c. (continued).

The Travels of Mr Jonas Hanway, Merchant, through Russia into Persia, and back through Russia, Germany, and Holland. 1743.

Vol. 15.—The Travels of Mr Jonas Hanway (continued).

Chardin, Sir John. Travels through Mingrelia and Georgia into Persia. 1671.

Vol. 16.—Chardin, Sir John. Travels (continued).

A New History of the East-Indies.

Le Compte, Louis, and P. A. Du Halde. Description of China. 1685.

Vol. 17.—A Description of Guinea.

Moore, Francis. Travels into the Inland Parts of Africa. 1730.

A Description of the Country up the Senegal.

Windus, Mr. A Journey to Mequinez in the Kingdom of Morocco. 1720.

Pitts, Joseph. Of the Religion of the Mahometans, with a Description of Mecca and Medina. 1678.

Shaw, T. Travels through Barbary.

Vol. 18.—Shaw, T. Travels (continued).

Misson, Maximilian. Travels through Germany and Italy.

Vol. 19.—Misson, Maximilian. Travels (continued).

Addison, Joseph. Travels through Italy and Swisserland. 1699.

Keysler, John George. Travels through Swisserland, Germany, and Hungary.

1729.

Stevens, Sacheverell. Travels through France. 1738.

The World Displayed—continued.

Vol. 20.—A Description of Spain and Portugal.

A Description of Sweden.

Molesworth, Lord. An Account of Denmark.

Pontoppidon, Erich. The Natural History of Norway.

Travels through the most Northern parts of Europe, particularly Norway, Danish, Swedish, and Muscovite Lapland, Borandia, Samoedia, Zembla, and Iceland. Extracted from the Journal of a Gentleman employed by the North Sea Company of Copenhagen to make discoveries. 1653.

Maupertuis, Monsieur. Travels made by order of the French King to determine the figure of the Earth at the Polar Circle. 1736.

The Modern Traveller: being a Collection of useful and entertaining Travels, lately made into various Countries, the whole carefully abridged; exhibiting a view of the Manners, Religion, Government, Arts, Agriculture, Manufactures, and Commerce of the known World. *Maps and illustrations.* 12° 1776

[Of this work there is only the Fourth Volume, which contains:—]

Peter Osbeck's Voyages from Sweden to China, 1750-52.

Olof Toreen's Voyage to Surat, China, &c., 1750-52.

Capt. C. G. Eekeberg's Account of Chinese Husbandry.

Captain Edward Thompson's Sailor's Letters, from 1754 to 1759.

S. Joseph Baretii's Travels through Spain and Portugal in 1760.

The Rev. Mr Clark's Journey to Madrid in 1760.

The Ablé Chappé's (d'Auterouche) Travels through Russia and Siberia, 1761.

Dr Smollett's Travels through France and Italy, 1765.

Mr Samuel Sharp's Letters from Italy in 1765-66.

Monsieur Grosley's Observations made in Italy, 1758-59.

Commodore Byron's Voyage round the World, 1764, 1765, 1766.

M. de Bougainville's Voyage round the World, 1766, 1867, 1768, 1769.

Dr Thomas Nugent's Travels through Germany, 1766.

Capt. Wallis's Voyage round the World, 1766-68.

Capt. Carteret's Voyage round the World, 1766-69.

Capt. Cook's Voyage round the World, 1768-71.

Lettres, édifiantes et curieuses, écrites des Missions étrangères. 26 vols. *Maps and plates.* 12° Paris, 1780-83

Vols. 1-5. Levant.

„ 6-9. Amérique.

„ 10-15. Indes.

„ 16-24. Chine.

„ 25-26. Indes et la Chine.

A General Collection of Voyages and Discoveries made by the Portuguese and the Spaniards during the Fifteenth and Sixteenth Centuries: containing the interesting and entertaining Voyages of the celebrated Gonzalez and Vaz, Gonzalez Zarco, Lanzerota, Diogo Gill, Cada Mosto, Pedro di Sintra, Diogo d'Azambuja, Bartholomew Dias, Vasco de Gama; Voyages to the Canary Islands, Voyages of Columbus, Nino and Guierra, Ojeda and Vesputius, Cortereal, Alvarez Cabral, Francis Almeed, Albuquerque, Andrea Corsali, Voyage to St Thomas, Voyage of De Solis, Pinzon, &c.; Voyage of John Ponce, Grijalva, Nicuessa, Cortes, Ojeda and Ocampo, Magellan; with other Voyages to the East Indies, the West Indies, round the World, &c. *Map and plates.* 4° 1789

Collecção de Noticias para a Historia e Geografia das Nações Ultramarinas, que vivem nos Dominios Portuguezes, ou lhes são visinhas. Publicada pela Academia Real das Sciencias. 7 vols. Small 4° Lisboa, 1812-41

CONTENTS.

VOLUME I.

Breve Relação das Escrituras dos Gentios da India Oriental, e dos seus Costumes. Noticia summaria do Gentilismo da Asia. Joseph de Anchieta. Epistola quam plurimarum rerum Naturalium, que S. Vincentii (nunc S. Pauli) Provinciam incolunt, sistens descriptionem. Memorias para a Historia da Capitania do Maranhão (Brazil), 1614.

VOLUME 2.

Cadamosta, Luiz de. Navegações a que se ajuntou a Viagem de Pedro de Cintra. Navegação de Lisboa á Ilha de S. Thomé, escrita por hum Piloto Portuguez, e mandada ao Conde Kaymundo de la Torre. Cabral, Pedro Alvares. Navegação, escrita por hum Piloto Portuguez. Vesputio, Americo. Cartas sobre duas Viagens, 1501. Lopes, Thomé. Navegação a's Indias Orientaes, 1502. Empoli, João de. Viagem a's Indias Orientaes, 1503. Barbosa, Duarte. Livro de. 1516.

Collecção de Noticias—continued.**VOLUME 3.**

Noticia do Brazil. Descripção Verdadeira da Costa daquelle Estado que pertence á Coroa do Reino de Portugal, sitio da Bahia de Todos os Santos.

Catalogo dos Governadores do Reino de Angola, com huma previa noticia do Principio da sua Conquista, e do que nella obrarão os Governadores dignos de Memoria.

VOLUME 4.

Fonseca, Jose Gonsalves da. Navegação feita da Cidade do Gram Pará, até á Bocca do Rio da Madeira, 1749.

VOLUME 5.

Magalhães, Fernam de. Rotciro da Viagem.

Caminha, P. V. de. Carta a el rei D. Manoel.

Magalhães, Pero de. Tratado do Brazil. Ribeiro, Capt. João. Fatalidade Historica da Ilha de Ceilão. 1685.

VOLUME 6.

Roteiro da Viagem da Cidade do Pará até a's ultimas Colonias dos Dominios Portuguezes em os Rios Amazonas e Negro.

Appendix ao Diario da Viagem, que em Visita, e Correição das Povoações da Capitania de S. José do Rio Negro, fez o Ouvidor, e Intendente Geral da mesma, Fr. Xavier Ribeiro de Sampaio, 1774-1775.

Rebello, Gabriel. Informação das Cousas de Maluco.

VOLUME 7.

Tratado sobre a Demarcação dos Limites na America Meridional.

Foque, Philippe. Reflexões acerca de algumas irregularidades, inadvertencias, e inexactidões, que se encontrão no Diario dos Trabalhos da Demarcação dos Limites dos Dominios de Portugal e Hespanha na America Meridional.

Recueil de Voyages et de Mémoires publié par la Société de Géographie. 7 vols. *Maps and plates.* 4°

Paris, 1824-44

CONTENTS.**VOLUME 1.**

Voyage de Marc Pol.

Peregrinatio Marci Pauli, ex MS. Bibliotheca Regia.

Glossaire des Mots hors d'Usage, avec des Noms Propres et des Noms de Lieux.

VOLUME 2.

Relation de Ghanat, et des Coutumes de ses Habitants. Traduite de l'Arabe par M. A. Jaubert.

Recueil de Voyages, Vol. 2—contd.

Cervelli, M. Aug. Relations inédites de la Cyrénaïque. Extrait du Journal d'une Expédition faite en 1811-12, de Tripoli à Derne; rédigé par M. Delaporte.

Monte Cassiano, le R. P. Pacifique de. Relation succincte de la Pentapole Libyque. Traduite par M. Delaporte.

Caraboeuf, M. Notice sur une mesure géométrique de la hauteur, au-dessus de la mer, de quelques sommités des Alpes.

Résultat des questions adressées au nommé Mbouia, Marabou maure, de Tischtit, et à un nègre de Walet. Par M. le Baron Roger.

Réponses aux questions proposées par la Société de Géographie sur l'Afrique Septentrionale. Par M. Delaporte.

Itinéraire de Constantinople à la Mecque. Extrait de l'ouvrage Turc intitulé Kitab Menassik el-Hadj; traduit par M. Bianchi.

Warden, M. Description des Ruines découvertes près de Palenquè, suivie de Recherches sur l'Ancienne Population de l'Amérique.

Notice sur la Carte générale des Paschalliks de Ihaleb, Orfa, et Baghdad, et sur le plan de Hhaleb par M. Rousseau (article de M. J. G. Barbié du Bocage).

Extrait de la Traduction faite par M. le Baron de Nericiat, d'un Mémoire de M. de Hammer, sur la Perse, pour ce qui concerne la partie géographique.

Warden, M. Recherches sur les Antiquités des États-Unis de l'Amérique Septentrionale.

VOLUME 3.

Bruguière, M. Louis. Orographie de l'Europe.

VOLUME 4.

Jordan (ou Jourdain) Catalani, Père. Description des Merveilles d'une partie de l'Asie; éclaircissements préliminaires, par M. le Baron Coquebert de Montbret; Note sur les Chrétiens de Saint-Thomas.

Relation d'un Voyage à l'Île d'Amat ou Taiti et aux îles voisines. Rédigé par Don José de Andia y Varela; Note préliminaire, par M. D'Arvezac.

Vocabulaires appartenant à diverses Contrées ou Tribus de l'Afrique, par M. Koenig; Observations Préliminaires, par M. Jomard.

Relations des Voyages de Guillaume de Rubruk, Jean du Plan de Carpin, Bernard, Sæwulf, &c. Note préliminaires par M. d'Arvezac.

Voyage en Orient du Frère G. de Rubruk, 1253. Notice par MM. F. Michel et Wright.

Recueil de Voyages, Vol. 4—contd.

Carpin, Frère Jean du Plan de. Relation des Mongols ou Tartares, pendant 1245-47; précédée d'une Notice sur les Anciens Voyages de Tartarie en générale, et sur celui de Jean de Carpin en particulier, par M. d'Avezac.

Voyage de Bernard et de ses Compagnons en Égypt et en Terre-Sainte; avec Notice sur Bernard-le-Sage par M. F. Michel.

Relation des Voyages de Sæwulf, à Jérusalem, et en Terre-Sainte, pendant 1102-3; avec Note préliminaire par M. d'Avezac.

VOLUMES 5 AND 6.

Géographie d'Edrisi. Traduite de l'Arabe en Français d'après deux MSS. de la Bibliothèque du Roi, et accompagnée de Notes, par P. Amédée Jaubert.

VOLUME 7.

Paradis, Venture de: Grammaire et Dictionnaire abrégés de la langue Berbère.

Khanikoff, Nicolas de: Mémoire sur la partie Méridionale de l'Asie Centrale.

Poulain de Bossay, P. A.: Recherches sur Tyr et Palætyr.

Collecção de Monumentos ineditos para a Historia das Conquistas dos Portuguezes em Africa, Asia, e America. Ser. I. Historia da Asia. 11 vols. in 15. Plates and maps. 4° Lisbon, 1858-93

CONTENTS.

Vol. 1.—Lendas da India, por Gaspar Correa. Livro 1. Açcoens de Vasca da Gama, Pedralvares Cabral, João da Nova, Francisco de Albuquerque, Vicente Sodre', Duarte Pacheco, Lopo Soares, Manuel Telles, D. Francisco d'Almeida; Lenda de 13 annos, desde o primeiro Descobrimento da India, até o anno de 1510. 1858-59

Vol. 2.—The same. Livro 2. Em que se recontão os famosos feitos d'Afonso d'Albuquerque, Lopo Soares, Diogo Lopes de Sequeira, D. Duarte de Menezes, D. Vasco da Gama Visorey, D. Anrique de Menezes; Lenda de 17 annos, acabados no anno de 1526. 1860-61

Vol. 3.—The same. Livro 3. Que conta dos feitos de Pero Mascarenhas, e Lopo Vaz de Sampayo, e Nuno da Cunha; em que se passarão 17 annos. 1862-63

Vol. 4.—The same. Livro 4. A Quarta Parte da Cronico dos feytos que se passarão na India do ano de 1583 até

Collecção de Monumentos, Vol. 4—contd.

o ano de 1550, em que residirão seis Governadores (D. Gracia de Noronha, D. Esteuão da Gama, Martim Afonso de Sousa, D. João de Crasto, Gracia de Sá, e Jorge Cabral). 1864-66

Vol. 5.—Subsidios para a Historia de India Portugueza. . . . 1. O livro dos Pesos, Medldas, o Moedas, por Antonio Nunes; 2. O Tombo do Estado da India, por Simão Botelho; 3. Lembranças das cousas da India ec 1525. 1868

Vol. 6.—Decada 13 da Historia da India, composta por Antonio Boccaro. Parts I and 2 1876

Vols. 7, 8, 9, 11. — Documentos Remettidos da India, ou Livres das Monções publicados de ordem da Classe de Sciencias Moraes, Politicas, Bellas-Lettras da Academia Real das Sciencias de Lisboa, e sob a direcção de Raymundo Antonio de Bulhão Pato. Vols. 1-4 1880-93

Vol. 10.—Cartas de Affonso de Albuquerque seguidas de Documentos que as elucidam publicadas de ordem, &c. Vol. 1 1884

Cartas de Indias. Publicadas por Primera Vez el Ministerio de Fomento. *Facsimiles and maps.* Folio *Madrid, 1877*

CONTENTS.

Christóbal Colon, Amerrigo Vespucci, Fray Bartolomé de las Casas, y Bernal Dias del Castillo.

Nueva España. Religiosos, Prelados, Clérigos. Virreyes, Gobernadores, Caciques, Justicias y Regimientos, Particulares.

América Central. Prelados de Guatemala y Chiapa.

Peru. Gobernaciones de Cristóbal Vaca de Castro y de Pedro de la Gasca.

Rio de la Plata. Gobernacion de Domingo Martinez de Irala.

Islas Filipinas. El Obispo Fray Domingo Salazar.

Recueil de Voyages et de Documents

pour servir à l'Histoire de la Géographie depuis le XIII^e. jusqu'à la fin du XVI^e. Siècle publié sous la direction de MM. Ch. Schefer et Henri Cordier: I. [see Cabot]; II. [see Schefer]; III. [see HARRISSE]; IV. [see Parmentier]; V. [see Thénard]; VI. [see HARRISSE]; VIII. [see Aramon]; IX. [see VARTHÉMA]; X. [see ODLORIC DE PORDENON]; XI. [see POSSOT et Philippe]. Large 8° *Paris, 1882-91*

APPENDIX II.

GOVERNMENT, ANONYMOUS, AND OTHER
MISCELLANEOUS PUBLICATIONS.



CONTENTS OF APPENDIX II.

	PAGE
AFRICA—	
GENERAL—	
A. Parliamentary Reports	621
B. International Conferences	621
C. Slave Trade	621
D. Miscellaneous and Anonymous	622
ABYSSINIA	622
ALGERIA AND TUNIS—	
A. Government Publications	623
B. Miscellaneous and Anonymous	623
BRITISH CENTRAL AFRICA	624
BRITISH EAST AFRICA AND ZANZIBAR	624
BRITISH SOUTH AFRICA—	
A. General	624
B. Bechuanaland	625
C. Mashonaland	625
D. Various	625
CAMEROONS	625
CAPE COLONY	625
CENTRAL AFRICA	627
CONGO STATE	627
EGYPT—	
A. Government Publications	627
B. Miscellaneous and Anonymous	627
ERITREA	628
FRENCH CONGO	628
GAMBIA	628
GERMAN EAST AFRICA	628
GERMAN SOUTH-WEST AFRICA	628
GOLD COAST	628
LAGOS	629
MADAGASCAR	629
MOROCCO	629
NATAL	629
NIGER DISTRICT	629
PORTUGUESE EAST AFRICA	629
PORTUGUESE WEST AFRICA	630
SENEGAL	630
SIERRA LEONE	630
SOMALI LAND	630
SOUTH AFRICAN REPUBLIC (TRANSVAAL)	630
WEST AFRICA	631
AFRICAN ISLANDS—Cape Verde Islands, Mauritius	631
AMERICA, NORTH—	
GENERAL	632
BRITISH NORTH AMERICA (CANADA)—	
A. Geological and Natural History Survey	632
B. Various Government Publications	633
C. Miscellaneous and Anonymous	634

	PAGE
BRITISH NORTH AMERICA—continued.	
D. Province of British Columbia	635
E. Province of Manitoba	635
F. Province of New Brunswick	635
G. Province of Nova Scotia	635
H. Province of Ontario	635
I. Province of Quebec	636
BRITISH NORTH AMERICA (NEWFOUNDLAND)	636
MEXICO	636
UNITED STATES—	
A. Census Reports	636
B. Consular Reports	637
C. Department of Agriculture— <i>a. Weather Bureau</i>	638
<i>b. Division of Statistics</i>	638
<i>c. Miscellaneous</i>	638
D. Naval Observatory Publications	638
E. Navy Department— <i>a. Hydrographic Office Publications</i>	639
<i>b. Miscellaneous</i>	642
F. Surveys, Coast and Geodetic	642
G. Surveys, Geological and Geographical—	
<i>a. Survey of the Territories</i>	644
<i>b. Survey of Rocky Mountain Region</i>	646
<i>c. U.S. Geological Survey</i>	646
H. War Department— <i>a. Engineer Department, U.S. Army</i>	650
<i>b. Signal Service</i>	651
<i>c. Miscellaneous</i>	652
I. Various Government Publications	653
J. Miscellaneous and Anonymous	654
K. States and Territories	654
 AMERICA, CENTRAL, AND WEST INDIES—	
CENTRAL AMERICA—	
A. General	658
B. Costa Rica	658
C. Guatemala	658
D. Honduras	658
E. Nicaragua	658
F. Salvador	659
WEST INDIES—	
A. General	659
B. Bahamas	659
C. Cuba	659
D. Jamaica	659
E. San Domingo	659
F. Windward Islands	659
 AMERICA, SOUTH—	
ARGENTINE REPUBLIC—	
A. Government Publications	660
B. Miscellaneous and Anonymous	660
C. Provinces	661
D. Patagonia	662
BOLIVIA	662
BRAZIL	662
CHILE—	
A. Government Publications	662
B. Miscellaneous and Anonymous	663
COLOMBIA	663
ECUADOR	664
GUIANA, BRITISH	664
GUIANA, DUTCH	664
PARAGUAY	664
PERU	664
URUGUAY	665
VENEZUELA	665

ASIA—

	PAGE
GENERAL	666
ARABIA	666
CENTRAL ASIA—	
A. Official Publications	666
B. Miscellaneous and Anonymus	667
CEYLON	667
CHINESE EMPIRE—	
A. Government Publications	668
B. Miscellaneous and Anonymus	668
CYPRUS	669
DUTCH EAST INDIES	669
FRENCH INDO-CHINA	670
HONGKONG	670
INDIAN EMPIRE—	
A. Archæological Survey	670
B. Census Reports	671
C. Geological Survey	671
D. Marine Department	675
E. Meteorological	675
F. Surveys— <i>a. Revenue</i>	676
<i>b. Topographical</i>	676
<i>c. Trigonometrical</i>	676
<i>d. United</i>	678
G. Various Government Publications	678
H. Miscellaneous and Anonymus	680
I. Assam	681
J. Bengal	682
K. Bombay	682
L. Burma	684
M. Central Provinces (no entries)... ..	685
N. Madras	685
O. North-West Provinces and Oudh	686
P. Punjab	687
Q. Various	688
JAPAN	688
KOREA	688
MALAY ARCHIPELAGO	689
PERSIA	689
PORTUGUESE ASIA	689
RUSSIA IN ASIA—	
A. Caucasus, &c.	689
B. Russian Turkestan	690
C. Siberia	690
SIAM	690
STRAITS SETTLEMENTS	690
TURKEY-IN-ASIA—	
A. Asia Minor	691
B. Palestine	691
C. Syria	692

AUSTRALASIA AND PACIFIC ISLANDS—

AUSTRALIA, GENERAL	693
BRITISH NEW GUINEA	693
NEW SOUTH WALES—	
A. Australian Museum	694
B. Department of Mines and Agriculture	694
C. Results of Observations	694
D. Various Government Publications	695
E. Miscellaneous and Anonymus	695
NEW ZEALAND—	
A. Colonial Museum and Geological Survey	696
B. Survey Department	697
C. Various Government Publications	697
D. Miscellaneous and Anonymus	697

	PAGE
QUEENSLAND	698
SOUTH AUSTRALIA—	
A. Government Publications	698
B. Miscellaneous and Anonymous	699
TASMANIA	699
VICTORIA—	
A. Geological Survey, &c.	700
B. Department of Mines	700
C. Various Government Publications	700
D. Miscellaneous and Anonymous	701
WESTERN AUSTRALIA	701
PACIFIC ISLANDS	701
EUROPE—	
GENERAL	703
AUSTRIA-HUNGARY—	
A. Official Reports	704
B. Miscellaneous Publications	704
C. Anonymous Publications	706
BELGIUM	706
DENMARK	706
FRANCE—	
A. Ministère de la Guerre	706
H. Ministère de la Marine, &c.—	
<i>a. Miscellaneous</i>	707
<i>b. Dépôt des Cartes, &c.</i>	707
C. Various Government Publications	716
D. Ecole des Langues Orientales	716
E. Miscellaneous and Anonymous	717
GERMAN EMPIRE—	
A. Prussian Geodetic Institute	718
B. Various Government Publications	718
C. Miscellaneous	719
D. Anonymous	721
GREECE	721
HOLLAND	722
ITALY—	
A. Government Publications	722
B. Geographical Congress	722
C. Anonymous	723
NORWAY—	
A. Government Publications	723
B. Anonymous	724
PORTUGAL—	
A. Various	725
B. Geographical Society of Lisbon	725
ROUMANIA	726
RUSSIA—	
A. Government Publications	727
B. Imperial Russian Geographical Society	727
C. Anonymous	727
SPAIN	728
SWEDEN—	
A. Government Publications	728
B. Anonymous	735
SWITZERLAND—	
A. Government Publications	735
B. Anonymous and Miscellaneous	736
TURKEY-IN-EUROPE	737
UNITED KINGDOM OF GREAT BRITAIN AND IRELAND—	
A. Admiralty Publications	737
B. Board of Trade Publications	741
C. Colonial Office Publications	742
D. Foreign Office Publications	743
E. Ordnance Survey Publications	744

	PAGE
UNITED KINGDOM—<i>continued.</i>	
F. Parliamentary Papers	745
G. War Office Publications	745
H. Various Government Publications	748
I. Miscellaneous (including England)	749
J. Anonymous (including England)	751
K. Scotland	752
L. Ireland	752
OCEANS—	
ATLANTIC ISLANDS	753
INDIAN AND PACIFIC	753
POLAR REGIONS—	
ARCTIC—	
A. American Expeditions	754
B. Austrian Expeditions	754
C. British Expeditions— <i>a. Franklin Search</i>	754
<i>b. Nares Expedition</i>	758
D. Dutch Expeditions	758
E. German Expeditions	758
F. Swedish Expedition	758
G. International Polar Research	758
H. Miscellaneous	759
I. Greenland	760
ANTARCTIC	760
GENERAL—	
BIOGRAPHY	761
CATALOGUES—	
A. Books	761
B. Maps	763
C. Miscellaneous	764
DICTIONARIES—	
A. European Languages	764
B. Asiatic Languages	765
C. African Languages	765
D. Australian Languages	765
ENCYCLOPÆDIAS	765
GAZETTERS AND GEOGRAPHICAL DICTIONARIES	766
GENERAL GEOGRAPHY	766
INTERNATIONAL CONGRESSES	767
MISCELLANEOUS	768



APPENDIX II.

AFRICA.

GENERAL.

A. Parliamentary Reports.

- Africa.** No. 8 (1888). Correspondence respecting the Expedition for the Relief of Emin Pasha, 1886-87. Folio 1888
 — No. 9 (1888). Paper respecting the Reported Capture of Emin Pasha and Mr Stanley. Folio 1888
 — No. 4 (1890). Correspondence respecting Mr Stanley's Expedition for the Relief of Emin Pasha. Folio 1890
 — No. 6 (1890). Correspondence respecting the Anglo-German Agreement relative to Africa and Heligoland. Folio 1890
 — No. 9 (1890). Declarations exchanged between the Government of Her Britannic Majesty and the Government of the French Republic with respect to Territories in Africa. Signed at London, August 5, 1890. Folio 1890
Anglo-Portuguese Convention, Papers relating to the, signed at Lisbon, June 11, 1891. Folio 1891

B. International Conferences, &c.

- Association** Internationale Africaine. Rapports. 8° *Brussels*
 No. 1. Rapports sur les Marches de la Première Expédition 1879
 No. 2. Journal et Notes de Voyage de la Première Expédition 1879
 Nos. 3 and 4. Extraits des Rapports des Voyageurs de l'Association 1880
 — Comité National Belge. Seance Publique du 1^o Mars, 1880. *Maps.* Folio *Brussels*, 1880
 — — et le Comité d' Études, Haut Congo. Travaux et Résultats, 1877-82. 8° *Brussels*, 1882
Berlin. Conférence Africaine de Berlin. Reconnaissance par la Belgique de l'Association Internationale du Congo. Communication faite à la Chambre des Représentants par M. le Ministre des Affaires étrangères. (Séance du 10 mars 1885.) 4° 1885

GENERAL—B.

- Berlin.** The same. Communication faite au Sénat par M. le Ministre des Affaires étrangères. (Séance du 24 mars 1885.) 4° 1885
 — (No. 90.) Chambre des Représentants. Séance du 10 mars 1885. Acte Générale de la Conférence de Berlin, date du 26 Février 1885. 4°
 — Africa. No. 3 (1885). Correspondence with Her Majesty's Ambassador at Berlin respecting West African Conference. Folio 1885
 — No. 3 (1885). Further Correspondence respecting the West African Conference. Folio 1885
 — No. 4 (1885). Protocols and General Act of the West African Conference. Folio 1885
 — No. 3 (1886). General Act of the Conference of Berlin. Signed February 26, 1885. Folio 1886
Brussels. Actes de la Conférence de Bruxelles, 1889-90. Folio *Brussels*, 1890
 — La Conférence de Bruxelles et les Pays Bas. Par un Ami de la Verité. 8° *Antwerp*, 1890

C. Slave Trade.

- A Concise Statement of the Question regarding the Abolition of the Slave Trade. 8° 1804
 Resolutions of the Select Committee of the House of Lords in 1849 to consider the means to adopt for the Final Extinction of the African Slave Trade, 1849; with Report, 1850. 8° 1849-50
 Extracts from the Evidence taken before Committees in Parliament relative to the Slave Trade. By a Barrister of the Inner Temple. 8° 1851
 African Squadron. 8° 1851
 Papers relative to Free Labour and the Slave Trade. 8° 1861
 Correspondence respecting the Slave Trade and other matters, Jan. to Dec. 1869. [Parly. Rep.] Folio 1870
 Slave Trade Report. [Parly. Rep.] Folio 1871

GENERAL—C.

- Report from the Select Committee on Slave Trade, with the Proceedings of the Committee. [Parly. Rep.] Folio 1871
- Recent Correspondence respecting the Slave Trade. [Parly. Rep.] Folio 1871
- Africa.** No. 1 (1883). Correspondence with British Representatives and Agents Abroad, and Reports from Naval Officers and the Treasury, relative to the Slave Trade, 1882-83. Folio 1883
- No. 1 (1884). The same, 1883-84. Folio 1884
- Mémoire sur l'abolition de l'esclavage et de la traite des Noirs sur le territoire Portugais. Large 8° Lisbon, 1889
- La Traite des Esclaves en Afrique. Renseignements et documents recueillis pour la Conférence de Bruxelles (1840 à 1890). Map. Folio Brussels, 1890

D. Miscellaneous and Anonymous.

- Collection of Pamphlets (in 1 vol.) relating to the Royal African Company. Map. Small 4° 1667-1748
- New Sailing Directions** for the Coast of Africa, extending from Cape Spatel, in lat. 34° 48' North, to the Cape of Good Hope, in lat. 34° 31' South; and of the African Islands, situate in the Atlantic and Ethiopic Oceans. From the Journals, Manuscripts, Remarks, and Draughts of Archibald Dalzel, Norris, Woodville, Capt. Glas, Maxwell, Fisher, &c. Portrait. 8° 1799
- Historical and Philosophical Sketch** of the Discoveries and Settlements of the Europeans in Northern and Western Africa at the close of the Eighteenth Century. 8° Edinburgh, 1799
- Narrative** of Discovery and Adventure in Africa, from the Earliest Ages to the Present Time; with Illustrations of the Geology, Mineralogy, and Zoology; by Professor Jameson, James Wilson, and Hugh Murray. Map and plates. 16° 1830
- Queries** relative to the State of the Slave-Trade, Agriculture, Commerce, and Manufactures, Geography, Natural Productions, Political Institutions, General Character, Habits, Disposition, Health, and Religious Instruction. Folio N.D.
- African Languages.** Dialogues, and a Small Portion of the New Testament, in the English, Arabic, Haussa, and Bornu Languages. Oblong folio 1853
- German Society** for the Exploration of Equatorial Africa. Album der Deutschen Gesellschaft zur Erforschung Aequatorial-Afrikas, landschaftlicher und anthropologischer Theile . . . herausgegeben von der Kommission Dr Max

GENERAL—D.

- Boehr, Dr Robert Hartmann, Dr Henry Lange. Photographs. Oblong 4° Berlin, 1876
- Royal Geographical Society's African Exploration Fund Circular.** Map. 8° 1877
- Africa, Past and Present:** a Concise Account of the Country, its History, Geography, Explorations, Climates, Productions, Resources, Population, Tribes, Manners, Customs, Languages, Colonization, and Christian Missions. By an Old Resident. Map and plate. Small 8° 1879
- African Papers, No. 1.** Edited by James Stewart, M.D. Map. 8° Edinburgh, 1879
- Minutes** of Conferences held at 1 Savile Row, respecting the Feasibility of a Line of Overland Telegraph through Africa to connect the Lines in South Africa with those of Egypt. 4°. And of "The Conference." Folio [1879]
- Posedimenti e Protettorati Europei** in Africa, 1889. Raccolta di Notizie Geografiche, Storiche, Politiche e Militari sulle regioni Costiere Africane. Maps. 8° Rome, 1889
- The same, 1890. 2nd edition. Maps. 8° Rome, 1890
- The Anglo-Luso Difficulty Explained.** By V. de S. 8° 1890
- The Anglo-Portuguese Convention.** Cuttings from the Times, Aug. 22nd. 1890
- Die neuesten Reisen und Entdeckungen** in Inner-Afrika. Map and plate. 8° Winterthur, N.D.
- English and French Rivalry** in Eastern Africa. [An Article or Review, so named.] 8° N.D.

ABYSSINIA.

- Further Correspondence** respecting the British Captives in Abyssinia. [Parly. Rep.] Folio 1866
- See Portal.
- Africa.** No. 1 (1888). Correspondence respecting Mr Portal's Mission to Abyssinia. Folio 1888
- Voyage** en Abyssinie exécuté pendant les années 1839, 1840, 1841, 1842, 1843, par une Commission Scientifique . . . Publié par ordre du Roi, &c. 6 vols. in 8, 8°; and 3 vols. in 2, folio Paris [1845]
- Pt. 1.—Relation Historique, par M. Théophile Lefebvre. 2 vols. in 4.
- Pt. 2.—Itinéraire. — Description et Dictionnaire géographiques.—Physique et Météorologie.—Statistique, Ethnologie, Linguistique. — Archéologie. Par M. Théophile Lefebvre.

ABYSSINIA.

Voyage en Abyssinie—continued.

Pt. 3.—Histoire Naturelle: Botanique, par M. A. Richard. 2 vols.

Pt. 4.—Histoire Naturelle: Zoologie, par MM. O. Des Muss, Florent Prévost, Guichenot, et Guerin-Menneville.

Album Historique, Ethnologique et Archéologique. Atlas, Histoire naturelle, Zoologie; Do. Botanique. 3 vols. in 2. Folio.

Abyssinian War. Newspaper Cuttings.

ALGERIA AND TUNIS.

A. Government Publications.

Aperçu Historique, Statistique et Topographique, sur l'état d'Alger, à l'usage de l'Armée Expéditionnaire d'Afrique. [No plates.] 8° Paris, 1830

Tableau de la Situation des Etablissements Française dans l'Algérie, 1837-49, 1852-54. 11 vols. 4° Paris, 1839-55

Exploration Scientifique de l'Algérie pendant les années 1840, 1841, 1842, publiée par ordre du Gouvernement, et avec le concours d'une Commission Académique. Paris

Sciences Historiques et Géographiques. 8°:—

Vol. 1.—Carette, E. Étude des Routes suivies par les Arabes dans la partie Méridionale de l'Algérie et de la Régence de Tunis. Map 1844

Vol. 2.—Carette, E. Recherches sur la Géographie et le Commerce de l'Algérie Méridionale, suivies d'une Notice Géographique sur une partie de l'Afrique Septentrionale, par E. Renou. Maps 1844

Vol. 3.—Carette, E. Recherches sur l'origine et les Migrations des Principales Tribus de l'Afrique septentrional et particulièrement de l'Algérie. 8° 1853

Vols. 4 and 5.—Carette, E. Études sur la Kabylie proprement dite. 8° 1849 and 1848

Vol. 6.—Pellissier, E. Mémoires Historiques et Géographiques sur l'Algérie. 1844

Vol. 7.—Pellissier and Rémusat. Histoire de l'Afrique de Moh'ammed-Ben-Abi-El-Raini-El-K'airouâni. Traduite de l'Arabe. 1845

Vol. 8.—Renou, Emilien. Description Géographique de l'Empire de Maroc, suivie d'Itinéraires et Renseignements sur le Pays de Sous et autres parties Méridionales du Maroc recueillis, par M. Adrien Berbrugger. Map 1846

Vol. 9.—Berbrugger, A. Voyages dans le Sud de l'Algérie et des États Barbaresques de l'ouest et de la est, par

ALGERIA AND TUNIS—A.

Exploration de l'Algérie—continued.

El-'Aïachi et Moula Ah'med; traduits sur deux manuscrits Arabes de la Bibliothèque d'Alger, suivis d'Itinéraires et Renseignements fournis par Sid-Ahmed-Ould - Bon - Mezrag et du Voyage par terre, de T'aza a Tunis, par M. Fabre. 1846

Vols. 10-15.—Perron, E. Précis de Jurisprudence Musulmane, ou Principes de Législation Musulmane Civile et Religieuse selon le rite Mâlékite, par Khalil-Ibn-Ish'âk. Traduit de l'Arabe. 1848, 1849, 1851, 1852

Vol. 16.—Pellissier, E. Description de la Régence de Tunis. 8° 1853

Physique Générale. Folio:—

Vol. 1.—Aimé, G. Recherches de physique sur la Méditerranée. Plates 1844

Vol. 2.—Aimé, G. Observations sur la Magnétisme terrestre. Plates 1846 Sciences Médicales. Vols. 1 and 2 in 1 vol.

Suivi d'un Mémoire sur la Peste en Algérie. Par A. Berbrugger. 1847

Annuaire de l'Algérie et des Colonies, 1859. 8° Paris, 1859

Observatoire d'Alger. 1^{re} Partie. Panorama Meteorologique du Climat d'Alger. Observations Meteorologiques, Janvier 1872. Tables. Folio N.D.

Gouvernement Général Civil de l'Algérie. Statistique Générale de l'Algérie, années 1867 à 1872, 1873 à 1875. Large 4° Paris, 1874-77

Gouvernement de M. le Maréchal Duc D'Isly en Algérie. 8°

B. Miscellaneous and Anonymous.

Itinéraire du Royaume d'Alger. Par J. M., H. B. 8° Toulon, 1830

De la Fausse Direction donnée aux Affaires d'Alger par le Système d'Expéditions. 8° Paris, 1836

Excursions dans l'Afrique Septentrionale, par la Société pour l'Exploration de Carthage, accompagnées d'inscriptions. Plates. 8° Paris, 1838

Notes sur le Théâtre des Opérations Militaires dans le Centre de l'Algérie. 8° Paris, 1840

La France en Afrique. 8° Paris, 1846

De la Colonisation de l'Algérie. 8° Paris, 1847

L'Algérie et l'Opinion. 8° Paris, 1847

Barbary, Leaves from a Lady's Diary of her Travels in. 2 vols. 8° 1850

Le Pays du Mouton. Des conditions d'existence des troupeaux sur les Hauts-Plateaux et dans le Sud de l'Algérie. Maps and illustrations. 4° Algiers, 1893

ALGERIA AND TUNIS—B.

- Bizerta** und seine Zukunft. *Map and illustrations.* 16° *Prague*, 1881
- Constantine.** Expédition de, par un Officier de l'Armée d'Afrique. *Plates.* 8° *Brussels*, 1838
- Kabyles.** Recherches sur l'Origine des Kabyles. 8° *Geneva*, 1871
- Oran.** Association Française pour l'Avancement des Sciences. Congrès d'Oran, 1888; Oran et Algérie en 1887. Notices Historiques, Scientifiques, et Economiques. 2 vols. *Maps, plans, and illustrations.* 12° *Oran*, 1888
- Tunis.** Exposition Internationale et Coloniale d'Amsterdam, 1883. Section Tunisienne. 8° *Tunis*, 1883
- Syrtes.** Yacht-Reise in den Syrten, 1873. *Plates.* 4° *Prague*, 1874

BRITISH CENTRAL AFRICA.

[See also British South Africa; Portuguese East Africa.]

- Slave-Raiding.** Africa, No. 5 (1892). Papers relative to the Suppression of Slave-Raiding in Nyassaland. Folio 1892
- Livingstonia:** Central Africa. *Map.* 8° *Edinburgh* [1875]
- The Mission of the Free Church of Scotland to Lake Nyassa. 2nd edition. *Map.* 8° *Edinburgh*, 1876
- The Free Church "Livingstonia" Mission, Lake Nyassa. Newspaper Cuttings. 8° N.D.
- The Livingstonia Mission of the Free Church of Scotland in Nyassa-land. Third Quinquennial Narrative. *Map.* 8° *Edinburgh*, 1891
- Newspaper** Cuttings on the Nyassa region of East Africa. 4° [1888]
- Fighting** on Lake Nyassa. Cuttings from the *Manchester Guardian*. N.D.
- Anglo-Portuguese** Boundary. See Africa, General.

BRITISH EAST AFRICA.

- Africa.** No. 2 (1892). Papers respecting Proposed Railway from Mombasa to Lake Victoria Nyanza. Folio 1892
- No. 4 (1892). Papers relating to the Mombasa Railway Survey and Uganda 1892
- See United Kingdom: War Office Publ.
- Commercial** Prospects in East Africa. Cuttings from *Manchester Guardian*.
- Church Missionary Society.** Letters from the Members. Newspaper Cuttings. Folio 1876
- The Story of the Uganda Mission and the Church Missionary Society's Work in Eastern Equatorial Africa. *Map and illustrations.* 4° N.D.

BRITISH EAST AFRICA.

- Church Missionary Society.** A Brief Account of the Church Missionary Society's Mission to Central Africa; with Extracts from the Missionaries' Letters, and *New Map.* 12° N.D.
- Uganda.** "Philo-Africanus." (From *Imp. and Asiat. Quart. Rev.*) 8° 1893
- Correspondence** respecting Sir Bartle Frere's Mission to the East Coast of Africa, 1872-73. [Parly. Rep.] Folio 1873
- Zanzibar.** No. 1 (1876). Treaty between Her Majesty and the Sultan of Zanzibar, Supplementary to the Treaty for the Suppression of the Slave Trade of June 5, 1873. Folio 1876
- No. 1 (1886). Correspondence relating to Zanzibar. Folio 1886
- No. 1 (1888). Further Correspondence relating to Zanzibar. Folio 1888
- Ditto, respecting Germany and Zanzibar. Folio 1888
- Report** on the Spice and other Cultivation of Zanzibar and Pemba Islands. (Foreign Office Misc. Series, No. 266.) 8° 1892
- Swahili** Version of the Book of Common Prayer. 12° 1893

BRITISH SOUTH AFRICA.

A. General.

- Report** of Inquiry relating to the Condition of the Hottentots, Bushmen, Caffres, and other Native Tribes of South Africa, and of the Missionary Institutions. [Parly. Rep.] Folio 1830
- Further** Correspondence relative to the Affairs of South Africa. [In continuation of c.—1401 of February 1876.] Folio 1876
- Further** Correspondence respecting the Proposed Bill for Enabling the South African Colonies and States to unite under one Government. Folio 1877
- Further** Correspondence respecting the War between the Transvaal Republic and Neighbouring Native Tribes, and generally with reference to Native Affairs in South Africa. Folio 1877
- South African** Blue-Book, Feb. 1880. Papers connected with John Dunn and Missionaries. Also Settlement of Basuto Land. Folio [1879]
- Further** Correspondence respecting the Affairs of South Africa. *Map.* Folio 1879
- Extracts** from Further Papers respecting the Affairs of South Africa. [Parly. Rep.] *Maps.* Folio 1879
- Further** Correspondence and Extracts respecting the Affairs of South Africa. [Parly. Rep.] *Maps.* Folio 1880

BRITISH SOUTH AFRICA—A.

- Further** Correspondence respecting the Affairs of South Africa. September 1880. *Maps*. Folio 1880
- Further** Correspondence respecting the Affairs of South Africa. *Map and sketches*. Folio 1881
- Correspondence** relating to the High Commissionship in South Africa. and its Separation from the Governorship of the Cape. *Map*. Folio 1888
- South African Quarterly Journal**. [Incomplete.] 8° *Cape Town* [1830]

CONTENTS.

Smith, A. A Description of the Birds inhabiting the South of Africa.

— Observations relative to the Origin and History of the Bushmen.

Buchenroder, W. L. von. An Account of the Earthquakes which occurred at the Cape of Good Hope during the month of December 1809; with a Meteorological Table from the 4th to the 27th; and an Appendix containing Notices of Shocks which have occurred at various other periods.

Welster, W. D. A Description of Two Supposed Undescribed Species of Fishes from Table Bay.

Bowie, J. Sketches of the Botany of South Africa.

Van der Stell, S. Diary of a Journey made to the Country of the Amaquas in the year 1685. Translated from the Dutch by W. L. von Buchenroder.

Gold. Newspaper Cuttings relating to Karl Mauch's Discovery of Gold in South Africa [1867-68]

— Newspaper Cuttings relating to the South African Gold Fields. *Map* 1868

South Africa and its Resources, being Parts V. and VI. of the Appendix to the "Key to Fortune in New Lands." *Map*. 8° 1870

Report of Dr Bleek concerning his Researches into the Bushman Language. Folio 1873

The Cape and South Africa. Small 8° 1879

The Cave Cannibals of South Africa. By W. H. I. B. 8° N.D.

Prospectus of an Expedition into the Interior of South Africa from Delagoa Bay. *Map* N.D.

B. Bechuanaland.

Reports, by Colonel Warren, R.E., C.M.G., and Captain Harell (late 89th Regiment), on the Affairs of Bechuanaland, dated 3rd April 1879 and 27th April 1880. *Map*. Folio 1883

Further Correspondence respecting the Affairs of Bechuanaland and Adjacent Territories. Feb., June, and Sept. 1887; Apr. and Aug. 1888; and 1890. Folio 1887-90

[See also United Kingdom: War Office.]

C. Mashonaland, &c.

South Africa Company, The. General Information of the Country, and Press Notices. 4° 1889

Africa. No. 2 (1890). Correspondence respecting the Action of Portugal in Mashonaland, and in the Districts of the Shiré and Lake Nyassa. Folio 1890

Special Number of "South Africa," containing Accounts of Matabeleland and Mashonaland. *Illustrations*. 4° 1891

Review of "The Ruined Cities of Mashonaland." (From the *Edinburgh Review*.) 8° 1893

Anglo-Portuguese Boundary. See Africa: General.

D. Various.

Basutoland. Despatch from Sir H. Robinson, with Report of the Resident Commissioner, Basutoland, &c. Folio 1887

— See United Kingdom: War Office.

Pondoland. Correspondence respecting the Affairs of Pondoland. Folio 1885

— Further Correspondence respecting the Affairs of Pondoland. *Map*. Folio 1888

— See United Kingdom: War Office.

Swaziland. Correspondence respecting. Folio 1887

Zululand. Further Correspondence respecting the Affairs of Zululand and adjacent Territories, from 1887 to 1890. *Maps*. Folio

— The Zulus. By an Ex-Colonial Chaplain. 12° N.D.

CAMEROONS.

Africa. No. 1 (1885). Correspondence respecting Affairs in the Cameroons. *Map*. Folio 1885

Newspaper Cuttings. The Cameroon Country:—1 and 2: The German Annexation. 3 and 4: The Land of the Duallas. 5: The New Colony. 6: The Duallas. 7: Sketches of Dualla Life. 8: Dualla Customs; Germany and the Cameroons. 8° v.D.

Dualla. Ikwala ya Bwam. F. Tatilabe na Mattiyu. Bwambu Bwa Dualla. [Proofsheet of a Dualla Translation of St Matthew.] 16° *Bethel, Cameroons*, 1848

CAPE COLONY.

Extracts of Correspondence relative to the Condition and Treatment of Slaves and Hottentots at the Cape of Good Hope, 1819-24; Account of Grants of Land made to Hottentots or Bonshmen, 1817-24; Accounts of all the Commandos

CAPE COLONY.

- or Expeditions against the Bonshmen since 1797; Census of the Population since 1797. [Parly. Rep.] Folio 1827
- Reports** of the Commissioners of Inquiry :
—1. Upon the Administration of the Government at the Cape of Good Hope ;
2. Upon the Finances of the Cape of Good Hope. [Parly. Report.] Folio 1827
- Report** of Inquiry upon the Trade of the Cape of Good Hope, the Navigation of the Coast, and the Improvement of the Harbours of that Colony. [Parly. Rep.] Folio 1829
- Zenith Distances** observed with the Mural Circle, at the Royal Observatory, Cape of Good Hope, and the Calculation of the Geocentric South Polar Distances, 1836 and 1837. 4° 1837
- Correspondence** relative to the Establishment of a Representative Assembly at the Cape of Good Hope. [Parly. Rep.] Folio 1850
- Despatches** relative to the Reception of Convicts at the Cape of Good Hope. Folio 1850
- Correspondence** with the Governor of the Cape of Good Hope, relative to Assumption of Sovereignty over the Territory between the Vaal and Orange Rivers. [Parly. Rep.] Folio 1851
- Correspondence** with the Governor of the Cape of Good Hope, relative to the State of the Kafir Tribes and to the Recent Outbreak on the Eastern Frontier of the Colony. Folio 1851
- Further Papers** relative to the Establishment of a Representative Assembly at the Cape of Good Hope. [Parly. Rep.] Folio 1852
- Kaffraria.** Correspondence relative to the Annexation of British Kaffraria to the Colony of the Cape of Good Hope. [Parly. Rep.] Map. Folio 1865
- Correspondence** respecting the Affairs of the. [Parly. Rep.] Map. Folio 1871
Further Correspondence respecting. [Parly. Rep.] Map. Folio 1872
- Ministerial Department** of Native Affairs. Report of W. Coates Palgrave, Esq., Special Commissioner to the Tribes north of the Orange River, of his Mission to Damaraland and Great Namaqualand in 1876. Map. 8° Cape Town, 1877
- Report** on the Division of Oudtshoorn, by John G. Gamble, Hydraulic Engineer to the Colony. Map and plates. Folio Cape Town, 1877
- Report** and Proceedings of the Commission appointed by His Excellency the Governor, to Collect, Examine, Classify, and Index the Archives of the Colony of the Cape of Good Hope. Folio Cape Town, 1877

CAPE COLONY.

- Blue-Books** for the Colony of the Cape of Good Hope, for the years 1878, 1879, 1880, 1885, 1888. Folio Cape Town, 1879-89
- Report** on the Blue-Book for 1879, 1880, and 1881. Folio Cape Town, 1880-82
- Despatches.** Correspondence and Papers, &c., relative to Proposed Constitution of the Trigonometrical Survey of the Cape Colony in connection with the Adjacent Territories. Maps. Folio Cape Town, 1880
- Acts** of the Cape Parliament, 1880, 1881, and 1887. Folio Cape Town, 1880-87
- Ministerial Department** of Native Affairs. Blue-Book on Native Affairs, 1880-82 and 1884-88. Vol. 1. (Part 1 and 2.) Appendix to the same, 1883. Maps. Folio Cape Town, 1880-88
- Correspondence** between the Government of the Colony and Commandant General of Colonial Forces on the subject of the Position of Affairs in Bashutoland and other Native Territories and the Reorganisation of the Colonial Forces. Maps. Folio 1883
- Cape Colony.** Further Correspondence respecting the Claims of British Subjects in the German Protectorate. Folio 1887
- Cape** of Good Hope Civil Service List for 1887 and 1888. 8° Cape Town, 1887-88
- Sources** of Revenue of the Colony, with Tariffs, &c. 8° Cape Town, 1887
- Statistical Register** of the Colony of the Cape of Good Hope for the years 1890, 1891, and 1892. Cape Town, 1891-93
- Census.** Results of a Census of the Colony of the Cape of Good Hope, as on the night of Sunday, 5th April 1891. Folio Cape Town, 1892
- Imperial Federation** Series of Colonial State-Paper Catalogues. Edited by F. Campbell. No. 1. Cape of Good Hope, 1892 (Preliminary Issue). 8° 1893
- Agricultural** and Live-Stock Returns for 1893-94. Folio Cape Town, 1894
[See also United Kingdom, Emigrants' Handbooks; War Office.]
-
- South African Directory Advertiser** for 1831. Map and plates. 8° Cape Town, 1830
- Kaffir War,** Summary of the, 1834-35; with Notes by the Editor of the *Zuid Afrikaan*. 8° Cape Town, 1836
- Cape of Good Hope.** Universal Exhibition, 1855: Vade-Mecum. 8° Cape Town, 1855
- The Hot Springs** at the Cape of Good Hope: a Sanatorium for Persons suffering from Consumption, Chronic Rheumatism, Gout, Sciatica, &c. Illustration. 12° 1884

CENTRAL AFRICA.

- Spedizione.** Geografica Italiana nell' Africa Equatoriale. 8° *Rome*, 1876
- West Central.** The Mission of the American Board to West Central Africa. Pioneer Work, 1881. *Map.* 12° *Boston*, 1882
- The Critical Position of Europeans in Central Africa.** (From *Blackwood's Magazine.*) 8° 1889

CONGO STATE.

- Congo.** No. 92. Chambre des Représentants. Séance du 10 Mars 1885. Déclarations du 23 Février 1885, relatives à la Reconnaissance de l'Association Internationale du Congo par la Belgique. Folio 1885
- Compagnie du Congo pour le Commerce et l'Industrie** (Société Anonyme). The Congo Railway from Matadi to the Stanley Pool. Results of Survey. First Draft; Conclusions, with 24 schedules. Several Notes. *Maps, plans, and estimates.* 8° *Brussels*, 1889
- Exposition de Photographies représentant des Vues et Types du Congo ouverte au Cercle Artistique et Littéraire. Catalogue. *Map.* 8° *Bruxelles*, 1890
- L'État Indépendant du Congo et la Compagnie de Rotterdam.** Replique de "Un Ami de la Vérité." 8° *Antwerp*, 1890
- Congo Question.** Meeting tenu à Londres 4 Nov. 1890. 8° *Brussels*, 1890
[See also Africa: General.]

EGYPT.

A. Government Publications.

- Ministère de l'Intérieur.** Statistique de l'Égypte, Ann. 1873. (1290 de l'Hégire.) 8° *Cairo*, 1873
- Direction du Recensement. Recensement Général de l'Égypte. 15 Gamad Akher 1299—3 Mai 1882. Tome 1^{er}. 4° *Cairo*, 1884
- Correspondence** relative to the question of the Suez Canal dues, together with the Procès-verbaux of the Meetings held by the International Commission at Constantinople. [Parly. Rep.] Folio 1874
- Egyptian General Staff Publications—**
Rapport fait à S.E. Général Stone Pacha . . . sur les Spécimens Botaniques . . . colligés pendant les Expéditions Égyptiennes au Kordofan et au Darfour en 1875 et 1876 par le Dr. Pfund. Par J. H. Zarb. Small 4° 1875

EGYPT—A.

- Egyptian General Staff Publications—**
Journal of the March of an Expedition in Nubia between Assouan and Abouhamid, executed by Eugène Fechet. 8° 1878
- Report on the Seizure by the Abyssinians of the Geological and Mineralogical Reconnaissance Expedition attached to the General Staff of the Egyptian Army. By L. H. Mitchell. 8° 1878
- Provinces of the Equator. Summary of Letters and Reports of His Excellency the Governor-General. Part 1. Year 1874. 8° 1877
- See also Prout; Purdy, E. S.
- Egypt.** No. 5. 1887. Reports by Sir H. Drummond Wolff, on the Administration of Egypt. Folio 1887
- No. 1. 1888. Correspondence respecting the Proposed International Convention for Securing the Free Navigation of the Suez Canal. Folio 1888
- No. 6. 1888. Copy of a Despatch from Sir E. Baring, inclosing a Report on the Condition of the Agricultural Population in Egypt. Folio 1888
- No. 1. 1889. Further Correspondence respecting Affairs at Suakin. *Plans.* Folio 1889
- Convention** between Great Britain, Germany, Austria-Hungary, Spain, France, Italy, the Netherlands, Russia, and Turkey, respecting the Free Navigation of the Suez Maritime Canal. Folio 1889
- Returns of Shipping and Tonnage,** 1886, 1887, and 1888. Folio 1889
- Ville d'Alexandrie.** Municipalité Rapport sur l'Assainissement de la Ville. Présenté à la Commission Municipale (par L. Dietrich Bey). Parties 1, 2, 3. Roy 8° *Alexandria*, 1892-93
[See also United Kingdom: War Office.]

B. Miscellaneous and Anonymous.

- A Short Relation** of the River Nile, of its Source and Current, of its Overflowing the Campagna of Egypt till it runs into the Mediterranean, and of other Curiosities. [Translated by Sir P. Wyche.] 12° 1673
- Ditto. Another edition. 8° 1791
- Relation de l'Expédition Scientifique des Français en Égypte en 1798.** [Extr. de l'Encyclop. des Gens du Monde.] 8°
- Dongola and Sennaar.** Narrative of the Expedition to Dongola and Sennaar, under the Command of his Excellency Ismael Pasha. By an American in the Service of the Viceroy. 8° 1822
- Rosetta Stone.** Nouvelles Recherches sur l'Inscription en Lettres Sacrées du Monument de Rosette. *Plate.* 8° *Florence*, 1830

EGYPT—B.

The Antiquities of Egypt, with a particular Notice of those that illustrate the Sacred Scriptures. *Plates.* 8° 1841

Notes from a Private Journal of a Visit to Egypt and Palestine by way of Italy and the Mediterranean. [Not published.] 12° 1844

Société d'Études de l'Isthme de Suez. Travaux de la Brigade Française. Rapport de l'Ingénieur. *Map.* 8° Paris, 1847

Outline of the Plan for the proposed Navigation through the Isthmus. *Map.* 8° 1850

The Present Crisis in Egypt, in Relation to our Overland Communication with India. No. 1. 8° 1851

Suez Canal. Compagnie Universelle du Canal Maritime de Suez. Firman de Concession et Cahier des Charges Statuts. 8° Paris, 1856

— Assemblée générale des Actionnaires (8° Réunion, 1^{er} Août 1866). Rapport de M. F. de Lesseps. Rapport de la Commission de Vérification des Comptes. Résolutions de l'Assemblée Générale. 8° Paris, 1866

Caravan Routes. Die Karawanenstrasse von Aegypten nach Syrien. *Plates.* Square 8° Prague, 1879

Hebrew Migration from Egypt, The. *Maps.* 8° 1879

ERITREA.

Assab et les Limites de la Souveraineté Turco-Egyptienne dans la Mer Rouge. Mémoire du Gouvernement Italien. Mars 1882. *Maps.* 4° Rome, 1882

Provvedimenti per la Costituzione e l'Ordinamento di una Colonia Italiana in Assab. Relazione Ministeriale e Disegno di Legge presentati al Parlamento Italiano dal Ministro degli Affari Esteri (Mancini) nella tornata del 12 Giugno 1882. *Maps.* 4° Rome, 1882

Possessi e Protettorati in Africa. (Estr. dell' Annuario Statistico, Anno 1890: Ministero di Agricoltura, &c.) 4° Rome, 1891

[See also Italy.]

FRENCH CONGO.

Loango Expedition. Die Loango-Expedition ausgesandt von der Deutschen Gesellschaft zur Erforschung Aequatorial-Africas, 1873-76. Ein Reisewerk in drei Abtheilungen, von Paul Güssfeldt, Julius Falkenstein, Eduard Pechuël-Loesche. Erste und zweite Abtheilungen; Dritte Abtheilung, Erste Hälfte. *Maps and plates.* 4° Leipzig, 1879-82

FRENCH CONGO.

Gabon-Congo à l'Exposition, 1889. *Illustrations.* 12° Paris

GAMBIA.

Correspondence respecting the Limits of British Jurisdiction in the River Gambia. [Parly. Rep.] Folio 1877

Correspondence relating to the Recent Expedition to the Upper Gambia under Administrator V. S. Gouldsbury. *Maps.* Folio 1881

Report on Blue-Book for 1885. 8° Bathurst, 1886

GERMAN EAST AFRICA.

Bekleidungs - Bestimmungen für die Schutztruppe für Deutsch - Ostafrika. Uniform - Bestimmungen für die Civil Beamten in Deutsch-Ostafrika. (Beilage Deutsch-Kolonialblatt.) 12° 1891

Gogo Version of the "Peep of Day." 12° 1893

GERMAN SOUTH-WEST AFRICA.

Angra Pequena. Correspondence respecting the Settlement at Angra Pequena, on the S. W. Coast of Africa. *Map.* Fol. 1884

Further Correspondence respecting the Settlement at Angra Pequena, on the S. W. Coast of Africa. *Map.* Folio 1884

Copy of a Despatch from the Right Hon. the Earl of Derby, K. G., to Her Majesty's High Commissioner in South Africa, relative to the Establishment of a German Protectorate at Angra Pequena and along the neighbouring Coast. Folio 1884

Claims of British Subjects. See Cape Colony.

GOLD COAST.

[See also West Africa.]

Affairs of the Gold Coast, and threatened Ashanti Invasion. *Maps.* Folio 1881

Further Correspondence regarding Affairs of the Gold Coast. *Maps.* Folio 1882

— The same. *Maps.* Folio 1883

Further Correspondence respecting the Affairs of the Gold Coast. *Maps.* Folio 1885

— The same. *Maps.* Folio 1888

— The same. *Maps.* Folio 1888

Cape Coast Castle. Letters of Advice and Instructions to the Governors, Council, &c., of Cape Coast Castle, by the Committee of the Company of Merchants trading to Africa, from 21st August 1751 to 10th November 1768. MS. Folio.

LAGOS.

[See also West Africa.]

- Correspondence** respecting the War between Native Tribes in the Interior and the Negotiations for Peace conducted by the Government of Lagos, February 1887. *Maps.* Folio 1887
 — The same. *Maps.* Folio 1887
Repatriation of Natives. Folio 1890
Circular-letter, dated 24th September 1890, on the Advisability of Securing for Examination and Report suitable Samples of the Valuable Timbers of Yoruba. Folio 1890
Circular Correspondence on the subject of the Ficus Elastica of Asia. Folio Lagos, 1890
Yoruba. A Vocabulary of the Yoruba Language. 8° N. D.

MADAGASCAR.

- Madagascar.** No 1 (1883). Correspondence respecting Madagascar relating to the Mission of Hova Envoys to Europe in 1882-83. Folio 1883
 [See also United Kingdom: War Office.]

MOROCCO.

- Grammatica** Lingue-Mauro-Arabica: juxta vernaculi idiomates usum. Small 4° 1800
Observations on the Western Coast of the Morocco State during my Journey from Mogador to Tangier, in July and August 1830. Memorandum respecting the Foundation of Mogador, its Trade, Description of the Bay, &c.; with a Description of Santa Cruz, Ceuta, Tetuan, and other Ports of the State of Morocco; with an Account of the Death of Major Laing, &c. Folio MS.
Mogador. Our Ports. v. Mogador. (From the *Times of Morocco*, 11th Aug. 1888.) 8°

NATAL.

- Emigration** to Natal, and Conditions of Government Land Grants. 8° 1868
Emigration to Natal, and Conditions of Government Land Grants; with Full Description of the Colony and its Industries. *Map.* 8°
Pietermaritzburg, 1870
Correspondence relative to Military Affairs in Natal and the Transvaal. [Parly. Rep.] *Maps.* Folio 1879
Department of Mines. Report upon the Coal-Fields of Klip River, Weenan, Unuoti, and Victoria Counties; together with Tabulated Statement of Results obtained from a Series of Trials of

NATAL.

Department of Mines—continued.

- Colonial Coal upon the Natal Government Railways, by Frederic W. North. *Maps, sections, &c.* Folio 1881
Correspondence relating to the Proposal to establish Responsible Government in Natal 1891
 [See also United Kingdom, H, Emigrants' Handbooks.]
Natal Land and Colonization Company, Limited: Correspondence in reference to the Prospects of New Settlers in Natal; the Amount of Capital required; with Hints as to the Mode of Procedure in selecting Land, &c. 8° 1869
Colony of Natal. [A collection of letters.] 8° 1869
The Natal Almanac, Directory, and Yearly Register. 12° 1871

NIGER DISTRICT.

- Papers** relative to the Expedition to the River Niger. [Parly. Rep.] *Map.* Folio 1843
Journals and Notices of the Native Missionaries on the River Niger, 1862. 12° 1863
Copy of Correspondence on the Subject of an Application from the Company of African Merchants (Limited) for a Subsidy towards establishing Steamers on the River Niger. Folio 1864

NYASALAND. See British Central Africa.

PORTUGUESE EAST AFRICA.

- Portugal.** No. 1 (1875). Delagoa Bay. Correspondence respecting the Claims of Her Majesty's Government. *Maps.* Folio 1875
 — No. 1 (1890). Correspondence respecting the Action of Portugal in regard to the Delagoa Bay Railway. Folio 1890
Delagoa Bay. Remarks on Delagoa Bay, a large Harbour situated on the South-East Coast of Africa, and on the Country and Nations adjoining it. 8°
 N. D.
Umzila's Kingdom. Explorations for the Mission to Umzila's Kingdom, South-Eastern Africa. *Map.* 8°
Boston, Mass., 1882
Matope to Newala. A Journey from Matope on the Upper Shire to Newala on the Rovuma, by the Right Rev. the Bishop, in 1885. Corrected edition. 12°
Zanzibar, 1858

PORTUGUESE EAST AFRICA.

- A Journey** to Lake Nyassa, and Visit to the Magwangwara and the Source of the Rovuma, in the year 1886, by the Bishop of the Universities' Mission to Central Africa. 8° *Zanzibar* [1887]
- Africa Oriental.** Caminho de Ferro da Beira a Manica. Excursões e estudos effectuados em 1891. *Maps and plates.* 4° *Lisbon*, 1892

PORTUGUESE WEST AFRICA.

- Renseignements** sur la partie de la Côte entre le Cap Nègro et le Cap Lopez. *Chart.* 8° *Paris*, 1850
- Angola.** Observatorio do Infante D. Luiz. Provincia de Angola. Resumo das Observações Meteorológicas feitas no anno de 1880. Resulta'io das observações do Magnetismo Terre-tre feitas nos annos de 1877 a 1881. *Plate.* Folio *Lisbon*, 1881
- St Thomas.** See African Islands.
- Loanda.** Observatorio Meteorologico de Loanda. Volume Primeiro. Observações Meteorologicas e Magneticas, 1879-81. Folio *Lisbon*, 1882
- Benguela.** Summary of an Article, written in the *Gazeta de Portugal*, 4th March 1888, prompted in view of the probability of a Submarine Cable being laid to the Southward of Loanda. MS. Folio.

SENEGAL.

- Annuaire** du Sénégal et Dépendances pour l'année 1865. Suivi d'une notice sur les Serrières par Pinet-Laprade, et d'une étude sur leur langue par Faidherbe. 12° *Saint-Louis*, 1865
- Ministère** de la Marine et des Colonies. Sénégal et Niger. La France dans l'Afrique Occidentale 1879-83. Text and Atlas. 8° *Paris*, 1884
- Annales** Sénégalaises de 1854 à 1885, suivies des Traités passés avec les Indigènes. 12° *Paris*, 1885

SIERRA LEONE.

- Report** from the Select Committee on the Settlements of Sierra Leone and Fernando Po. [Parly. Rep.] *Maps.* Folio 1830
- Papers** relating to the Colony of Sierra Leone. [Parly. Rep.] Folio 1830
- Addresses, Petitions, &c.** from the Chiefs of Sudan and the Inhabitants of Sierra Leone to His Majesty William IV. and Lieut.-Governor H. D. Campbell. 8° *Privately printed*, 1838

SIERRA LEONE.

- Papers** relating to Her Majesty's Possessions in West Africa, Sierra Leone, and Gold Coast Colony, including Lagos. Folio 1876
- The same. (In continuation of c.— 1343 of 1875). *Maps.* Folio 1876
- Correspondence** respecting the Proceedings at the Jong River in May 1882. *Map.* Folio 1882
- Further Correspondence** respecting the Disturbances in the neighbourhood of British Sherbro in April and May 1883. Folio 1884
- Despatch** from the Administrator-in-Chief enclosing Information regarding the different Districts and Tribes of Sierra Leone and its Vicinity. *Map.* Folio 1887
- Correspondence** respecting the Recent Expedition against the Yonnie Tribe adjacent to Sierra Leone. *Maps.* Folio 1888
- Gazetteer** of Places in and adjacent to the Colony of Sierra Leone. 12° 1889

SOMALI-LAND.

- European Captives** among the Somali Tribes of Eastern Africa. *Map.* 8° 1869

SOUTH AFRICA. See Brit. S. Africa.

SOUTH AFRICAN REPUBLIC (TRANSVAAL).

- Transvaal - boundary.** [Parliamentary Papers]. *Maps.* Folio 1876
- Transvaal Royal Commission.** Report of the Commissioners appointed to Inquire into the Report upon all Matters relating to the Settlement of the Transvaal Territory. Part I. *Maps.* Folio 1882
- A Convention** between Her Majesty the Queen of the United Kingdom of Great Britain and Ireland and the South African Republic. Folio 1884
- Correspondence** respecting the Convention concluded with the South African Republic on the 27th February 1884. *Map.* Folio 1884
- Further Correspondence** respecting the Affairs of the Transvaal and adjacent Territories. *Maps.* Folio 1884
- Further Correspondence** respecting the Affairs of the Transvaal and adjacent Territories. *Map.* Folio 1885

WEST AFRICA.

[See also Senegal; Gambia; Gold Coast; Sierra Leone; Lagos; Niger.]

Papers respecting the Danish Possessions on the West Coast of Africa. [Parl. Rep.] *Map.* Folio 1850

Papers relating to H.M. Possessions in West Africa, Sierra Leone, and Gold Coast Colony, including Lagos. Folio 1876

— Continuation of the same 1876

Africa. No. 2 (1883). Correspondence respecting the Territory on the West Coast of Africa lying between 5° 12' and 8° of South Latitude, 1845-77. Folio 1882

Gulf of Guinea. Supplementary Arrangement between England and Germany relative to their respective spheres of action in the Gulf of Guinea. Folio 1886

No. 2 (1888). Papers relative to King Ja Ja of Opolo, and to the Opening of West African Markets to British Trade. Folio 1888

Mandingo Language. Vocabulary of the Mandingo Language. MS. Folio 1837

Outline of a Vocabulary of a few of the Principal Languages of Western and Central Africa, compiled for the Use of the Niger Expedition. Oblong 12° 1841

Narrative in the Vai Character of Western Africa. A Negro's Life. 12° 1851

ZANZIBAR. See British East Africa.

AFRICAN ISLANDS.

Cape Verde Islands. Posto Meteorologico da Cidade da Praia da Ilha de S. Thiago de Cabo Verde. Resumos das Observações feitas nos annos de 1875 a 1879. Folio *Lisbon*, 1881

Mauritius. Report of the Commissioners appointed to take a Census of the Island of Mauritius and its Dependencies, April 1861. Folio *Port Louis*, 1862

Journal of Five Months' Residence in the Mauritius. 8° *Calcutta*, 1838

Procès-verbaux de la Société d'histoire naturelle de l'île Maurice, du 6 Octobre 1842 au 28 Août 1845. Large 8° *Mauritius*, 1846

A Transport Voyage to the Mauritius and back, touching at the Cape of Good Hope and St Helena. 8° 1851

Geography of Mauritius; with an Abstract of its History. 12° *Mauritius*, 1874

Mauritius as it was before the Cyclone. From *Blackwood's Magazine*. 8° 1892

St Thomas. Observatorio do Infante D. Luiz. Ilha de S. Thomé. Resumo das Principaes Observações Meteorologicas executadas durante o Período de 9 Annos de corridos desde 1872 a 1880. Elementos magneticos observados em 1881. Folio *Lisbon*, 1881

AMERICA, NORTH.

GENERAL.

- An Account** of the European Settlements in America. 2 vols. *Map.* 8° 1757
- Anecdotes** Américaines, ou Histoire abrégée des principaux événements arrivés dans le Nouveau Monde, depuis sa découverte. 12° *Paris*, 1776
- Descriptive Catalogue** of Indian Gallery; containing Portraits, Landscapes, Costumes, &c., and Representations of the Manners and Customs of the North American Indians. Small 4° 1840
- Pacific Railway.** Imperial Atlantic and Pacific Railroad. 8° [1851]
- Discovery** of America. (Estratto dal Bollettino della Società Geografica Italiana, July 1886.) 8° 1886
- Quatrième Centenaire** de la Découverte de l'Amérique. Catalogue des Documents Géographiques exposés à la Section des Cartes et Plans de la Bibliothèque Nationale *Paris*, 1892
- Time Standards.** Standard Time for the United States of America, Canada, and Mexico. *Diagrams.* 8°
[See also General Catalogues.]

BRITISH NORTH AMERICA—
CANADA.A. Geological and Natural History
Survey.

- Reports of Progress**, for 1853-58. *Maps.* 8° *Toronto*, 1857-59
- Plans of various Lakes and Rivers between Lake Huron and the River Ottawa, to accompany the Geological Reports for 1853-54-55-56. 4° *Toronto*, 1857
- The same, from Commencement of the Survey to 1863. Atlas of Maps and Sections, with an Introduction and Appendix. 8° *Montreal*, 1865
- The same, from 1863 to 1866. 8° *Ottawa*, 1866
- The same, from 1866 to 1869. 8° *Montreal*, 1870
- The same, for 1870-71. 8° *Ottawa*, 1872
- The same, for 1871-72, 1872-73, 1873-74, 1875-76, 1876-77, 1878-79, 1879-80, 1880-81-82, 1882-83-84. *Plates and maps (some separate).* 8° *Montreal*, 1872-85
- BRITISH NORTH AMERICA—CANADA, A.**
- Annual Report.** New Series. Vol. 1, 1885. *Maps and plates.* 8°
- Vol. 2, 1886. *Maps, plates, and sections.* 8°
- Vol. 3, 1887-88. In 2 parts. *Illustrations and maps (separate).*
- Vol. 4, 1888-89. *Maps.*
- Vol. 5 (2 parts, and maps separate), 1890-91 *Ottawa*, 1893
- Report** on the Fossil Plants of the Lower Carboniferous and Millstone Grit Formations of Canada. By J. W. Dawson. 8° *Montreal*, 1873
- Palaëozoic Fossils.** Vol. 2. Part 1. By E. Billings. 8° *Montreal*, 1874
- Mesozoic Fossils.** Vol. 1. Parts 1 and 2. By J. F. Whiteaves. *Plates.* 8° *Montreal*, 1876-79
- Catalogue** of Canadian Plants. Parts 1, 2, 4, 5. By John Macoun. 8° *Montreal*, 1883-90
- Part 1.—Polypetalæ.
- Part 2.—Gamopetalæ.
- Part 4.—Endogens.
- Part 5.—Acrogens
- Part 6.—Musci. By J. Macoun and Prof. N. C. Kindberg 1892
- Comparative** Vocabularies of the Indian Tribes of British Columbia, with a Map illustrating Distribution. By W. Fraser Tolmie and G. M. Dawson. *Map.* 8° *Montreal*, 1884
- Contributions** to Canadian Palaëontology. By J. F. Whiteaves. Vol. 1, Parts 1 and 2. *Plates.* 8° *Montreal*, 1885-89
- Summary Report** of the Operations of the Geological and Natural History Survey to 31st December 1885, being Part 3—Annual Report of the Department of the Interior, 1885. 8° *Ottawa*, 1886
- The same, to 31st December 1887, being Part 3—Annual Report of the Department of the Interior, 1887. 8° *Ottawa*, 1888
- The same, to 31st December 1890. 8° *Ottawa*, 1891
- List** of Canadian Hepaticæ. By W. H. Pearson. *Plates.* 8° *Montreal*, 1890
- Report** on N. W. Manitoba, with parts of Assiniboia and Saskatchewan. By J. R. Tyrrell. *Maps and plates.* Large 8° *Ottawa*, 1892

BRITISH NORTH AMERICA—CANADA, A.

Catalogue of a Stratigraphical Collection of Canadian Rocks, prepared for the World's Columbian Exposition, Chicago, 1893. By W. F. Ferrier. Large 8°

Ottawa, 1893

Catalogue of Section I of the Museum of the Geological Survey, embracing the Systematic Collection of Minerals and the Collections of Economic Minerals, and Rocks and Specimens illustrative of Structural Geology. By G. C. Hoffmann. *Plan.* Large 8°

Ottawa, 1893

List of Publications of the Geological and Natural History Survey of Canada. 8°

Ottawa, 1884

B. Various Government Publications.

Water Communications in Canada. Estimates of the Expense of the Construction of Water Communications in the Canadas. [Parly. Rep.] Folio 1827

Estimates of the Expense of the Construction of Water Communications in the Canadas, between Montreal and the Ottawa, from the Ottawa to Kingston, and from Lake Erie to Lake Ontario. [Parly. Rep.] *Map.* Folio 1828

Copies of Two Despatches upon the subject of the Welland Canal. [Parly. Rep.] Folio 1828

Report of the Court of Directors of the Canada Company to the Proprietors. *Map.* 8° 1831

Reports of the Committee of Roads and Public Improvements. Folio
Quebec, 1831

To take into consideration the Accounts and Papers relating to the Rideau Canal. [Parly. Rep.] Folio 1831

Report from the Select Committee appointed to take into consideration the Accounts and Papers relating to the Canal Communications in Canada, 1832. [Parly. Rep.] *Map.* Folio 1832

Extracts of Correspondence between the Board of Ordnance and Officers under their Orders in Canada, respecting the Progress of the Canal Communications. [Parly. Rep.] Folio 1832

Copy of Letter from the Secretary of the Ordnance respecting the Expenditure upon the Works of the Rideau Canal in Canada; with a Copy of the Treasury Minute thereon. [Parly. Rep.] Folio 1832

An Estimate of the Expense of Rideau Canal for 1833. [Parly. Rep.] Folio 1832

Copy of the Report of Mr Richards to the Colonial Secretary, respecting the Waste Lands in the Canadas, and Emigration. [Parly. Rep.] Folio 1832

BRITISH NORTH AMERICA—CANADA, B.

Appendix to Report of the Commissioner of Crown Lands. Part 2. *Maps of Canada.* 4° Toronto, 1857

Remarks on Upper Canada Surveys. Huron and Ottawa Territory. (Appendix No. 36 to the Report of the Commissioner of Crown Lands for 1860.) 8° Quebec, 1861

General Report of the Commissioner of Public Works, for the year ending 30th June 1867. *Maps.* 8°

Ottawa, 1868

Second Report of the Standing Committee on Immigration and Colonisation. *Map.* 8° Ottawa, 1869

Reports of Surveyor-General of Dominion Lands. 8° Ottawa, 1874-80

Paris Universal Exhibition, 1878. Handbook and Official Catalogue of the Canadian Section. Published under the direction of T. C. Keefer. *Maps in cover.* 8° 1878

Report of the Select Standing Committee on Immigration and Colonisation. *Map.* 8° Ottawa, 1878

Telegraphy with the Coasts and Islands of the Gulf and Lower River St Lawrence, and the Coasts of the Maritime Provinces. *Maps.* 8° Quebec, 1879

Transit of Venus. Report of the Canadian Observations of the Transit of Venus, 6th December 1882. *Plan.* 8°

Annual Report of the Department of the Interior for the year ended 30th June 1881. 8° Ottawa, 1882

— The same, for the years 1882-91-92. 8° Ottawa, 1883-93

Census of Canada, 1880-81. Recensement du Canada. 4 vols. 8° Ottawa, 1882-85

Mineral Resources of Canada. 8° Ottawa, 1882

Eastern Townships. Information for intending Settlers. *Map.* 8° Ottawa, 1883

Dominion Land Surveys. Manual showing the System of Survey of the Dominion Lands, with Instructions to Surveyors. 8° Ottawa, 1883

A Guide Book containing information for intending Settlers. 5th, 6th, and 7th editions. *Maps and illustrations.* 8° Ottawa, 1884-86

Reports on the Forests of Canada. With Précis by Dr Lyons, M.P., of certain Papers submitted therewith. *Map.* Folio 1885

Canada, its History, Products, and Natural Resources. 2 *maps.* 8° Ottawa, 1886

Geodetic Levelling. *Diagrams.* Large 8° Ottawa, 1886

- BRITISH NORTH AMERICA—CANADA, B.**
- A Memorial Volume.** A Statistical and Descriptive Handbook of the Dominion. Prepared under the authority of the Government of the Dominion and the various Provincial Administrations. Edited and published by E. B. Biggar, Montreal. *Maps and illustrations.* 8° 1889
- Time Standard.** Documents relating to the Fixing of a Standard of Time, and the Legalisation thereof. *Map.* Large 8° Ottawa, 1891
[See also United Kingdom, H, Emigrants' Handbooks.]
Canada and United States.
- North America Boundary.** Part 2. Correspondence relating to the Boundary between the British Possessions in North America and the United States of America under the Treaty of 1783, (with) Report of the British Commissioners appointed to Survey the Territory in dispute between Great Britain and the United States of America, on the North-Eastern Boundary of the United States, with an Appendix. [Parly. Rep.] *Maps.* Folio 1840
- North-West American Water Boundary.** Parliamentary Reports A-G, with reference to the Case submitted to the arbitration of H. M. the Emperor of Germany. *Maps.* Folio 1873
- Correspondence** respecting the determination of the North-Western Boundary between Canada and the United States. [Parly. Rep.] Folio 1875
- Bering Sea.** Correspondence relative to the Seizure of British American Vessels, in Behring Sea, by the United States Authorities. *Map.* 8° Ottawa, 1887
- Behring Sea Arbitration. Case presented on the part of the Government of H. B. M. (U. S. No. 1, 1893.) Folio.
- Report of the Behring Sea Commission, and of the British Commissioners, June 1892. *Maps and diagrams.* (U. S. No. 2, 1893.) Folio.
- Further Correspondence** respecting North American Fisheries, 1887-88; with Despatch enclosing Treaty signed at Washington, Feb. 15, 1888. Folio.
[See also United States, J, and K, Oregon.]
- C. Miscellaneous and Anonymus.**
- British Colonies in America.** Canada. Published by the Society for Promoting Christian Knowledge. *Maps.* 18° 1847
- Petition of the Hon. Augustin N. Morin** and others, praying for a Charter, by the name of "The Northern Pacific Railway Company," &c. &c. 8° Quebec, 1854
- BRITISH NORTH AMERICA—CANADA, C.**
- Canada West and the Hudson's Bay Company:** a Political and Humane Question, of vital Importance to the Honour of Great Britain, to the Prosperity of Canada, and to the Existence of the Native Tribes; with an Appendix. 8° 1856
- Directory for 1857-58:** containing Names of Professional and Business Men and of the Principal Inhabitants in the Cities, Towns, and Villages throughout the Province, Alphabetical Directories, &c., and Railway and Steamboat Routes throughout Canada. *Map.* Royal 8° Montreal, 1857
- Relations des Jésuites:** contenant ce qui s'est passé de plus remarquable dans les Missions des Pères de la Compagnie de Jésus, dans la Nouvelle-France, 1611 à 1672. 3 vols. *Maps.* Royal 8° Quebec, 1858
- The Grand Trunk Railway Company** of [Canada,] its Present Position and Future Prospects. Large 8° 1873
- Institut Canadien-Français d'Ottawa,** 1852-1877. Célébration du 25^e Anniversaire. 8° Ottawa, 1879
- Canada under the National Policy.** Arts and Manufactures, 1883. *Illustrations.* 4° Montreal, 1883
- By the West to the East.** Memorandum on some Imperial Aspects of the Completion of the Canadian Pacific Railway. 12° 1885
- Canadian Economics:** being Papers prepared for Reading before the Economical Section (British Association for the Advancement of Science, Montreal Meeting, 1884.) With an Introductory Report. 8° Montreal and London, 1885
- A Canadian Tour.** A Reprint of Letters from the Special Correspondent of the *Times.* 4° 1886
- Great Mackenzie Basin.** Minutes of Proceedings of the Senate of Canada, Wednesday, 2nd May 1888. Large 8°
- Report of the Select Committee of the Senate appointed to Inquire into the Resources of the Great Mackenzie Basin. Session 1888. *Maps.* Ottawa, 1888
- Rapport du Comité Sénatorial Chargé de faire une Enquête sur les Ressources au Grand Bassin du Mackenzie. Session de 1888. *Maps.* 8° Ottawa, 1888
- Star Almanac, The:** a Canadian Cyclopaedia of Facts and Figures; with a Calendar for 1893, and 6 coloured maps. 8° Montreal
- Pleasant Places by the Shore,** and in the Forests of Quebec, and the Maritime Provinces via the Intercolonial Railway. *Map and illustrations.* Large 8° N. D.

BRITISH NORTH AMERICA—CANADA, C.
Traité sur la Culture du Tabac Canadian.
 8° N. D.

D. British Columbia Province.

Papers relative to the Affairs of British Columbia. Parts I., II., and III. (Relative to the Government of the Colony and Revocation of Hudson Bay Co.'s exclusive Trading Rights.) [Parly. Rep.] *Maps*. Folio 1859 and 1860
Information for Emigrants. *Map*. 8° 1875
Information for Intending Settlers. *Map*. 8° *Ottawa*, 1884
 — The same. *Maps*. 8° *Ottawa*, 1826
British Columbia Illustrated. The West Shore. *Illustrated*. 8° *Portland, Oregon*, 1887
Prize Essay and Poem on. 8° *Victoria, B. C.*, 1868

Reply to Letter of "Old Settler," published in the *Times* newspaper, on the Selection of a Terminus on the Pacific Coast for the proposed Canadian Pacific Railway. By a British North American. 8° 1877

E. Manitoba Province.

A Year in Manitoba, 1880-81: being the experience of a retired officer in settling his sons. *Illustrations*. 12° 1882
Extracts from Surveyors' Reports of Townships in Manitoba and the North-West Territories. 8° 1884
Report of the Select Committee of the Legislative Assembly of the Province of Manitoba, appointed to procure evidence as to the practicability of the establishment of a System of Communication with this Province *via* Hudson's Bay. 8° *Winnipeg*, 1884
Manitoba and the North-West Territories. A General Description of the Resources and Capabilities of the Canadian North-West, as well as some Experiences of Men and Women Settlers. *Map and illustrations*. 4° 1886
Albany Settlement, qu'Appelle Valley, North-West Territory, Canada. *Plates and diagram* 1886
Census of Manitoba, 1885-86. Recensement de Manitoba. 8° *Ottawa*, 1887
A Few Facts respecting the Regina District in the great Grain-Growing and Stock-Raising Province of Assiniboia, North-West Territories, Canada. *Map*. 8° *Regina*, 1889
Winnipeg. Souvenir of the City of Winnipeg, presented to the Members of the British Association for the Advancement of Science, 1884. *Illustrations*. 8° *Winnipeg*

BRITISH NORTH AMERICA—CANADA, F.
F. New Brunswick Province.

Practical Information to Emigrants, including Details collected from the most Authentic Accounts relative to the Soil, Climate, Natural Productions, Agriculture, &c., of the Province of New Brunswick. *Maps*. 8° 1832
Report of the Directors of the New Brunswick and Nova Scotia Land Company. *Maps*. 8° 1832
Eastern Provinces Guides. St John and the Provinces of New Brunswick: a Handbook for Travellers, Tourists, and Business Men. 3rd edition. *Maps and illustrations*. 12° [1884]
New Brunswick as a Home for the Farmer Emigrant. 8° *Ottawa*, 1884
 [See also Nova Scotia.]

G. Nova Scotia Province.

Copies of Communications between the Lords of the Treasury, the Lords of the Admiralty, and the Secretary of State for the Colonies, on the subject of the Shubenacadie in Nova Scotia. [Parly. Rep.] *Map*. Folio 1830
Record of the Proceedings of the Halifax Fisheries Commission. *Maps*. Folio 1877
Information for Intending Settlers. 8° *Ottawa*, 1884
Information for intending Emigrants. Small 8° *Halifax*, 1886
Les Mines d'Or de la Nouvelle Ecosse: Revue Statistique, 1862-66. 12° *Halifax, N. S.*, 1867
The Maritime Provinces of Canada, Nova Scotia, New Brunswick, Prince Edward Island. A Handbook of General Information, including the Report of Mr Thomas Davey . . . ; an Extract from Paper by Dr Fraser . . . ; Letters from Residents in the Provinces, &c. *Map and illustrations* 1892

H. Ontario Province.

Letters from Settlers in Upper Canada to their Friends here, containing Important Practical Information relating to that Country, for the Guidance of Emigrants. 8° 1831
Report on the Indians of Upper Canada. By a Sub-Committee of the Aborigines Protection Society. 8° 1839
Ottawa, the Future Capital of Canada: a Description of the Country, its Resources, Trade, Population, &c.; Hints to Emigrants. *Plate*. 8° 1858
Annual Report of the Normal, Model, Grammar, and Common Schools in Upper Canada, for 1858. By E. Ryerson. Royal 8° *Toronto*, 1859
The Immigrant in Ontario, the Premier Province of Canada. *Map*. 8° *Brantford, Ont.*, 1884

BRITISH NORTH AMERICA—CANADA, H.

Ontario as a Home for the British Tenant Farmer who desires to become his own Landlord. *Map.* 8° *Toronto*, 1886

Ontario Boundary Act, 1889. Large 8°

Welland. A Historical and Descriptive Sketch of the County of Welland, in the Province of Ontario, Canada. 8°
Welland, 1886

Report of the Royal Commission on the Mineral Resources of Ontario, and Measures for their Development. *Map.* 8°
Toronto, 1890

I. Quebec Province.

St Lawrence. Report of the Chief Engineer of Public Works on the Navigation of the River St Lawrence between Lake Ontario and Montreal. *Ottawa*, 1875

— Report on the Advantages and Necessity of Establishing a Submarine Telegraphic System for the River and Gulf of St Lawrence. *Map.* 8° *Ottawa*, 1876

Hints for Entering the River Saguenay. 8°
1840

Anticosti. The Island of Anticosti, its Geographical Position, Extent, Resources, &c. *Map.* 8°
1867

Lamiskaming Lake. Au Lac Temiskaming. *Maps.* 8° *Ottawa*, 1885

BRITISH NORTH AMERICA—
NEWFOUNDLAND.

Reports of Progress of the Geological Survey for the years 1874, 1876, 1881. *Illustrations and maps.* 8°

St John's, 1875-82

Ministère des Affaires Étrangères. Documents Diplomatiques. Affaires de Terre-Neuve. *Map.* Folio *Paris*, 1891

Labrador. Facsimile of a part of a MS. found on the Coast of Labrador. 4°

MEXICO.

Diario del Gobierno de la República Mejicana. [Odd numbers] 1839 and 1840

Memoria presentada á S. M. el Emperador por el Ministro de Fomento Luis Robles Pezuela, de los Trabajos ejecutados en su Ramo el año de 1865. *Maps and plates.* 8°
1866

Memoria que el Secretario de Estado y del Despacho de Fomento, Colonizacion, Industria, y Comercio de la Republica Mexicana presenta al Congreso de la Union. Correspondiente al año trascurrido de 1° de Julio de 1868 al 30 de Junio de 1869. *Maps.* 8° *Mexico*, 1870

The same. Conteniendo Documentos hasta el 30 de Junio de 1873. *Map.* 8°
Mexico, 1874

MEXICO.

Anales del Ministerio de Fomento de la República Mexicana, año de 1877.

Tomo 1, 2. *Maps.* 8° *Mexico*, 1877

Estudio sobre las aguas Medicinales di la Republica Mexicana. *Mexico*, 1884

Nombres Géographiques de Mexico : Catálogo Alfabético de los Nombres de Lugar Pertencientes al idioma "Nahnatl." Estudio Jeroglífico de la Matricula de los Tributos del Códice Mendocino, por el Dr Antonio Peñafiel. 4°, with Atlas *Mexico*, 1885

Informes y Documentas Relations á Comercio Interior y Exterior Agricultura e Industrias. (Estados Unidos Mexicanos, No. 13, Julio 1886.) 8°
Mexico, 1886

República Mexicana : Casas de Moneda. Noticias de Acuñacion é Introduccion de Metales en el año fiscal de 1884 á 1885. Folio *Mexico*, 1886

Codigo de Minería de la República Mexicana. 12° *Paris and Mexico*, 1889
[See also United States, I, Bureau of the American Republics.]

Journey from Acapulco to the Capital of Mexico, by way of Tasco, Summer 1849. (*Hutchings' California Magazine.*) *Illustrations.* 8° [San Francisco, 1858]

The Republic of Mexico Restored. 8°
Mexico, 1867

La Ramirita. *Mexico*, 1885

Popocatepetl. Ascensione al Volcano Popocatepetl. 8° *Turin*, 1856

Tehuantepec Railway, its Location, Features, and Advantages under the La Sere Grant of 1869. 8°
1869

Geographical Positions in Mexico. In MS. 4° N. D.

UNITED STATES.

A. Census Reports.

Seventh Census. Report of the Superintendent of the Census for December 1852, to which is appended the Report for December 1851. 8° *Washington*, 1853

— Statistical View of the United States . . . : being a Compendium of the Seventh Census, &c., by J. D. B. de Bow. 8° *Washington*, 1854

Eighth Census. Preliminary Report on the Eighth Census, 1860. By J. C. G. Kennedy. 8° *Washington*, 1862

— Eighth Census of the U.S., 1860. Population. Compiled from the original returns by J. C. G. Kennedy. 4°
Washington, 1864

— The same. Statistics of the U.S. 4°
Washington, 1866

Ninth Census. Compiled by F. A. Walker. 3 vols. *Maps.* 4°
Washington, 1872

UNITED STATES—A.

Tenth Census of the United States; Francis A. Walker, Superintendent. The History and Present Condition of the Fishery Industries, prepared under the direction of Professor S. F. Baird, by G. Brown Goode. See Elliott, H. W.; Ingersoll, E.

— Department of the Interior. Compendium of the Tenth Census (1st June 1880). 2 parts. 8° Washington, 1883

— Tenth Census of the United States, 1880. Vols. 1 and 2, 4-13, 15-22. 4° Washington

Vol. 1. Statistics of Population. *Maps and diagrams* 1883

Vol. 2. Report on the Manufactures of the United States. *Maps and plates* 1883

Vol. 4. Report on the Agencies of Transportation in the United States. *Map* 1883

Vol. 5. Report on Cotton Production in the United States. Eugene W. Hilgard, Ph.D., . . . Special Agent in charge. Part 1, Mississippi Valley and South-Western States. *Maps* 1884

Vol. 6. Ditto. Part 2, Eastern Gulf, Atlantic, and Pacific States. *Maps* 1884

Vol. 7. Report on Valuation, Taxation, and Public Indebtedness in the United States. Compiled under the direction of Robert P. Porter, Special Agent. *Plans and plates* 1884

Vol. 8. The Newspaper and Periodical Press, by S. N. D. North. Its Population, Industries, and Resources, by Ivan Petroff. The Seal Islands of Alaska, by Henry W. Elliott. Ship Building Industry in the United States, by Henry Hall. *Maps, coloured plates, and illustrations* 1884

Vol. 9. Report on the Forests of North America, exclusive of Mexico, by Charles S. Sargent. *Maps* 1884

Vol. 10. Production, Technology, and Uses of Petroleum and its Products, by S. F. Peckham. The Manufacture of Coke, by Joseph D. Weeks. Building Stones of the United States, and Statistics of the Quarry Industry for 1880. *Maps, charts, and plates* 1884

Vol. 11. Report on the Mortality and Vital Statistics of the United States, by John S. Billings. Part 1. *Plates and diagrams* 1885

Vol. 12. Ditto. Part 2. *Maps, plates, and diagrams* (some separate) 1886

Vol. 13. Statistics and Technology of the Precious Metals. Prepared under the Direction of Clarence King, by S. F. Emmons and G. F. Becker. *Plates* 1885

UNITED STATES—A.

Tenth Census—continued.

Vol. 15. Report on the Mining Industries of the United States (exclusive of the Precious Metals), with Special Investigations into the Iron Resources of the Republic, and into the Cretaceous Coals of the North-West, by Raphael Pumpelly. *Maps, plates, and diagrams* 1886

Vols. 16 and 17. Statistics of Power and Machinery employed in Manufactures, by Prof. W. P. Trowbridge. Reports on the Water-Power of the United States. Parts 1 and 2. *Illustrations, maps, and plates* 1885-87

Vols. 18 and 19. Report on the Social Statistics of Cities. Compiled by George E. Waring, jun. Part 1, The New England and the Middle States; Part 2, The Southern and the Western States. Parts 1 and 2. *Maps, plans, &c.* 1886-87

Vol. 20. Report on the Statistics of Wages. In Manufacturing Industries; with Supplementary Reports on the Average Retail Prices of Necessaries of Life, and on Trades Societies and Strikes and Lock-Outs. By Jos. D. Weeks. 1886

Vol. 21. Report on the Defective, Dependent, and Delinquent Classes of the Population of the United States, by Frederick Howard Winsor. 1888

Vol. 22. Report on Power and Machinery employed in Manufactures, by Professor W. P. Trowbridge. Also Report on the Ice Industry of the United States, by Henry Hall. *Plates and figures* 1888

— See Swank, J. M.; King, C.

B. Consular Reports.

Reports from the Consuls of the United States on the Commerce, Manufactures, &c., of their Consular Districts. Vols. 1-43; Nos. 1-159 Washington, 1890-93

Vol.	Nos.	Vol.	Nos.	Vol.	Nos.
1...	1-3	16...	53-56	30...	105-107½
2...	4-8	17...	57-59	31...	108-111
3...	9-11	18...	60-62	32...	112-115
4...	12-14	19...	63-68	33...	116-119
5...	15-18	20...	68½-72	34...	120-123
6...	19-22	21...	73-75	35...	124-127
7...	23-24½	22...	76-80	36...	128-131
8...	25-26½	23...	81-84	37...	132-135
9...	27-30	24...	85-87	38...	136-139
10...	31-34	25...	88-91	39...	140-143
11...	35-38	26...	92-94	40...	144-147
12...	39-41½	27...	95-97	41...	148-151
13...	42-44	28...	98-100	42...	152-155
14...	45-48	29...	101-104	43...	156-159
15...	49-52				[158 missing]

— Indices to the above. Nos. 1-59, and 60 to 111. 8° 1887-90

UNITED STATES—B.

- Reports, Miscellaneous.** 8° *Washington*
Declared Exports for the U.S., 1883.
(2 parts) 1883-84
Trade Guilds of Europe. Cholera in
Europe in 1884. The Liquorice Plant.
Pounding and Polishing Rice. 1885
Forestry in Europe. 1887

Special Reports. Vols. 1-9. 8° 1890-93

- Vol. 1. Cotton Textiles. Files in Spanish
America. Carpet Manufacture. Malt
and Beer in Spanish America. Fruit
Culture in Foreign Countries.
Vol. 2. Refrigerators and Food Preserva-
tion. European Emigration. Olive
Culture in the Alps Maritimes. Beet
Sugar Industry and Flax Cultivation.
Vol. 3. Streets and Highways in Foreign
Countries.
Vol. 4. Port Regulations in Foreign
Countries.
Vol. 5. Canals and Irrigation in Foreign
Countries.
Vol. 6. Coal in Spanish America. Gas
in Foreign Countries. India-rubber.
Vol. 7. The Slave Trade. Tariffs in
Foreign Countries.
Vol. 8. Fire and Building Regulations in
Foreign Countries.
Vol. 9. Australasian Sheep and Wool.
Vagrancy and Public Charities in
Foreign Countries.

C. Department of Agriculture.*a. Weather Bureau.*

- Reports** for 1891, 1892, and 1893. By
Mark W. Harrington. Also Special
Report for 1891. 8°
Washington, 1891-94
Monthly Weather Review, 1891-94 (M.
W. Harrington, Director). 4 vols. *Maps*
and plates. 4° *Washington, 1892-94*
Circular of Information. Protection from
Lightning. By A. M'Adie. 8°
Washington, 1894
The Climatology and Physical Features
of Maryland. First Biennial Report of
the Maryland State Weather Service for
the years 1892 and 1893. *Maps and*
diagrams. Large 8° *Baltimore, 1894*

Bulletins. *Maps and diagrams.* 8°

- Washington*
No. 1. Climate and Meteorology of
Death Valley, California. By Mark
W. Harrington. 1892
No. 2. New Method for the Discussion
of Magnetic Observations. By F. H.
Bigelow. 1892
No. 3. Report on the Relations of Soil
to Climate. By E. W. Hilgard. 1892
No. 4. Some Physical Properties of Soils
in their Relation to Moisture and Crop
Distribution. By Milton Whitney.
1892

UNITED STATES—C—a.

Bulletins—continued.

- No. 5. Observations and Experiments
on the Fluctuations in the Level of
Ground-water. By Franklin H. King.
1892
No. 6. The Diurnal Variation of Baro-
metric Pressure. By Frank N. Cole.
1892
No. 8. Report on the Climatology of the
Cotton Plant. By P. H. Mell. 1893
[See also Maryland; Finley, in Authors'
Catalogue; and for other Meteorolo-
gical Papers, see War Department, b.]

b. Division of Statistics.

- Report** of the Statistician, Jan.-Feb. 1893.
8° *Washington, 1893*
Production and Distribution of the Princi-
pal Agricultural Products of the World.
[Misc. Series, No. 5.] 8°
Washington, 1893

c. Miscellaneous.

- Entomological Commission.** Third Re-
port. *Maps and plates.* 8°
Washington, 1883
— See G, a, Unclassed, *infra.*
Special Report. See Vasey.
Agricultural Report. Meteorology in its
connection with Agriculture. By Prof.
Joseph Henry. 8° N.D.

D. Naval Observatory Publications.

- Astronomical and Meteorological** Ob-
servations made during the year 1871 1873
Ditto, 1872 1874
Ditto, 1873 1875
Ditto, 1874 1877
Ditto, 1875 1878
Observations made during the year 1884
at the United States Naval Observatory.
4° 1889
— The same, during the years 1886-89.
4° 1891-93
Washington Observations for 1868.
Appendix 1. A Catalogue of 1963 Stars
reduced to the beginning of the year
1850 . . . from Observations made . . .
by the U.S. Naval Astronomical Ex-
pedition to the Southern Hemisphere.
1870
— Ditto for 1871. Appendix 3. Cata-
logue of Stars observed at the United
States Naval Observatory during the
years 1845 to 1871. By Prof. M. Yarnall.
1873
— Ditto for 1871. Appendix 4. Memoir
of the Founding and Progress of the U.S.
Naval Observatory. Prepared by Prof.
J. E. Nourse 1873.
— Ditto for 1872. Appendix 2. See
Eastman.

UNITED STATES—D.

Washington Observations for 1884.

Appendix 1. Catalogue of Stars observed at the United States Naval Observatory during the years 1845 to 1877, and prepared for publication by Prof. M. Yarnall, U.S.N. 3rd edition . . . with Renumbering of the Stars by Prof. Edgar Frisby, U.S.N. 4° 1889

— Ditto for 1886. Appendix 1. Magnetic Observations at the United States Naval Observatory, 1888 and 1889. By Ensign J. A. Hoogewerff, U.S. Navy. *Plates.* 4° *Washington*, 1890

— Ditto for 1887. Appendix 1. Report upon some of the Magnetic Observatories of Europe. By C. C. Marsh. 4° 1891

— Ditto for 1887. Appendix 2. Observations at the U.S. Naval Observatory, 1890. By J. A. Hoogewerff. 4° 1891

— Ditto for 1887. Appendix 3. Meteorological Observations and Results, 1883-87. 4° 1891

— Ditto for 1888. Appendix 2. Magnetic Observations at the U.S. Naval Observatory, 1891. By J. A. Hoogewerff. 4° 1892

— Ditto for 1889. Appendix 1. Magnetic Observations, 1892. By Stimson J. Brown. 4° 1893

Report of Superintendent of the United States Naval Observatory for the year to June 30, 1889. 8° *Washington*, 1889

— The same, 1890-93 (4 Reports). 8°

Instructions for Observing the total Solar Eclipse of July 29, 1878. 1878

E. Navy Department—Bureau of Navigation.

a. Hydrographic Office Publications.

A List of the Reported Dangers to Navigation in the Pacific Ocean, whose positions are doubtful, or not found in the Charts in general use. 8° 1866

Tables to facilitate the Reduction of Places of the Fixed Stars. For the use of the American Ephemeris and Nautical Almanac. 2nd edition 1873

Catalogue of Charts, Plans, and Views published by the United States Hydrographic Office, with a List of Books sold to Agents. 8° 1876

— Ditto. 8° 1881

Catalogue of Charts, Plans, and Sailing Directions, published by the United States Hydrographic Office, July 1884. 8° *Washington*, 1884

Catalogue of Charts, Plans, Sailing Directions, and other Publications of the United States Hydrographic Office, 1st July 1891.

Telegraphic Measurement of Differences of Longitude by Officers of the U.S. Navy in 1878 and 1879. Greenwich, Lisbon,

UNITED STATES—E—a.

Telegraphic Longitudes—continued.

Funchal, Porto Grande, Pernambuco, Bahia, Rio de Janeiro, Monte Video, Buenos Ayres. Pernambuco—Para 1880
— See below, Nos. 65 B, 76.

A List of Geographical Positions for the use of Navigators and others. Compiled . . . by Lt.-Commander F. M. Green, U.S.N. 4° *Washington*, 1883

The International Code of Signals for the Use of all Nations. Large 8° 1894

General Instructions for Hydrographic Work 1883. *Illustrations.* 8° *Washington*, 1883

Numbered Series :—

No. 7. An Observing List of Stars selected for the Determination of Time with the Portable Meridian Transit in the Southern Hemisphere. 8° 1877

No. 30. (No. 1.) List of Lights of North and South America (East and West Coasts). Seven issues. 8° and 4° 1877 94

No. 31. (No. 2) List of Lights of South and East Coast of Africa and the East Indies, including the East India Islands, China, Japan, Australia, Tasmania, and New Zealand. Six issues. 8° and 4° 1877-92

No. 32. (No. 3.) List of Lights of the West Coast of Africa and the Mediterranean Sea. Six issues. 8° and 4° 1877-94

No. 33. (No. 4.) List of Lights of the Atlantic Coast of Europe, the English Channel, and North Sea. Four issues. 8° 1877-85

No. 33 A. (No. 5.) List of Lights of the North, Baltic, and White Seas. Three issues. 8° 1877-84

No. 33 B. (No. 6.) List of Lights of the British Islands. Three issues. 8° 1877-84
[See Nos. 74, 75.]

[No. 34. English Channel, Part 1, missing.]

— Supplement, No. 2 1891

— Supplement. 3rd edition 1893

No. 35. Sailing Directions for the English Channel. Part 2. North Coast of France and Channel Islands. By Asher C. Baker. *Map.* 8° 1877

— Supplement, No. 2 1892

— Supplement. 3rd edition 1893

No. 37. Coasts of the Mediterranean Sea. Part 1. S. and S.E. Coasts of Spain, from Mala Bahia to Cape Creux, Balearic Islands, and N. Coast of Africa from Ceuta to La Cala. By H. H. Gorringer. 8° 1875

— Supplement. 1892 and 1894

No. 38. Coasts and Ports of the Gulf of Lyons and Gulf of Genoa; Cape Creux to Piombino Headland. By H. H. Gorringer. 8° 1877

UNITED STATES—E—a.

Numbered Series—continued.

- No. 38. Coasts and Islands of the Mediterranean Sea. Part 2. By H. H. Gorringe and S. Schroeder. 8° 1878
— Supplement. 3rd edition 1892
- No. 41 A. Reported Dangers to Navigation in the Pacific Ocean, inclusive of Australia and the East India Archipelago. By J. E. Pillsbury. Part 2. South of the Equator. *Chart in cover.* 8° 1879
— Supplement. 1891
- No. 41 B. Supplement to First Edition of Reported Dangers to Navigation in the North Pacific Ocean, inclusive of the China and Japan Seas and the East India Archipelago. By Commander William Gibson. 8° 1880
— Supplement, No. 2 to No. 41. Edition of 1871. 1891
- No. 42. Coasts and Islands of the Mediterranean Sea. Part 3. By H. H. Gorringe and S. Schroeder. 8° 1879
— Supplement. 3rd edition 1892
- No. 43. The Coast of Brazil from Cape Orange to Rio Janeiro. By H. H. Gorringe. *Profiles.* 8° 1873
- No. 45. Navigation of the Atlantic Ocean. (Labrosse.) By J. B. Coghlan. 8° 1873
- No. 46. The West Coast of Africa. Part 1. From Cape Spartel to Sierra Leone. By H. H. Gorringe. *Profiles.* 8° 1873
- No. 47. The West Coast of Africa. Part 2. From Sierra Leone to Cape Lopez. By Leonard Cheney. *Profiles.* 8° 1875
- No. 48. The West Coast of Africa. Part 3. Cape Lopez to the Cape of Good Hope, including the islands in the Bight of Biafra, and Ascension and St Helena Islands. By Lieut.-Comm. J. R. Bartlett. *Profiles.* 8° 1877
— Supplement. 2nd edition 1892
- No. 50. The Azores or Western Islands (Kerhallet, with Additions). By Lieut. G. M. Totten. 8° 1874
- No. 51. Madeira, the Salvages, and the Canary Islands (Kerhallet and Le Gras, with Additions). 8° 1874
- No. 52. The North-West and West Coast of Spain and the Coast of Portugal, from Point Estaca to Cape Trafalgar. By Lieut. G. M. Totten. 8° 1874
- No. 54. Deep-Sea Soundings in the North Pacific Ocean, obtained in the United States steamer "Tuscarora." By Comm. G. E. Belknap. *Plates and profiles.* 8° 1874
- No. 56. Remarks on the Coasts of Lower California and Mexico. By Comm. George Dewey. 8° 1874

UNITED STATES—E—a.

Numbered Series—continued.

- No. 57. Tables for finding the Distance of an Object by Two Bearings. 8° 1874
- No. 58. The Navigation of the Pacific Ocean, China Seas, &c. (Labrosse). By J. W. Miller. 8° 1875
- No. 59. The Coasts of Chile, Bolivia, and Peru. *Profiles.* 8° 1876
- No. 60. Coasts and Ports of the Bay of Biscay. By Lieuts. G. M. Totten and S. Schroeder. 8° 1876
— Supplement. 3rd edition 1892
- No. 61. The Rio de la Plata. By Lieut.-Comm. H. H. Gorringe. *Charts, plates, &c.* 8° 1875
- No. 63. The Navigation of the Caribbean Sea and Gulf of Mexico. Vol. 1. The West India Islands, including the Bahama Banks and Islands, and the Bermuda Islands. By Lieut.-Comm. F. M. Green. 8° 1877
- No. 64. The Navigation of the Caribbean Sea and Gulf of Mexico. Vol. 2. 2nd edition. The Coast of the Mainland, from the Rio Grande del Norte, Mexico, to Cape Orange, Brazil, with the adjacent Islands, Cays, and Banks. Revised by R. C. Ray. Large 8° 1890
— Supplement, No. 1. 1st, 2nd, and 3rd editions 1891-94
— Supplement, No. 2. Prepared by Lieut. W. S. Hughes. Large 8° 1891
— Supplement, No. 3 1895
- No. 65. Report on the Telegraphic Determination of Differences of Longitude in the West Indies and Central America. By Lieut.-Comm. F. M. Green. 4° 1877
- No. 65 B. Telegraphic Determination of Longitudes in Japan, China, and the East Indies, embracing the Meridians of Yokohama, Nagasaki, Wladivostok, Shanghai, Amoy, Hong-Kong, Manila, Cape St James, Singapore, Batavia, and Madras, with the Latitude of the several Stations, by Lieut.-Commanders F. M. Green and C. H. Davis and Lieut. J. A. Norris, U.S.N., in 1881 and 1882. Published by order of Captain J. G. Walker, U.S.N. *Chart.* 8° 1883
- No. 70. Sailing Directions for the Kattegat Sound, and Great and Little Belts, to the Baltic Sea. Compiled from Danish and Swedish Surveys. Bureau of Navigation, Navy Department, Captain J. C. P. de Krafft, U.S.N., Hydrographer to the Bureau. 8° 1881
- [No. 73. Newfoundland and Labrador, &c., missing]
— Supplement, No. 2 1891

UNITED STATES—E—a.

Numbered Series—continued.

- No. 74. (No. 5.) List of Lights of the North, Baltic, and White Seas, corrected to July 1885. 8° 1885
 — List of Lights of the World. Vol. 5. North, Baltic, and White Seas. Revised and corrected to March 1890. By Boynton Leach. 1890
- No. 75. (No. 6.) List of Lights of the British Islands, corrected to July 1885. 8° 1885
- No. 76. Telegraphic Determination of Longitudes in Mexico and Central America, and on the West Coast of South America, embracing the Meridians of Vera Cruz, Guatemala, La Libertad, Salvador, Paita, Lima, Arica, Valparaiso, and the Argentine National Observatory at Cordoba, with the Latitudes of the several Sea-Coast Stations. By Lieut. -Comm. C. H. Davis, and Lieuts. J. A. Norris and C. Laird, U.S.N., &c. *Plates*. 4°
- No. 77. Practical Hints in regard to West Indian Hurricanes. Translated from the Spanish by Lieut. George L. Dyer, U.S.N. 8° 1885
- No. 84. The West Coast of Mexico and Central America, from the Boundary Line between the United States and Mexico to Panama, including the Gulf of California. Large 8° 1887
- No. 85. Sailing Directions of the Indian Ocean, the Winds, Monsoons, Currents, and Passages, including also the Java Sea, Sulu Sea, Afulera Sea, and the Philippine Islands. Compiled by Lieut. F. E. Sawyer. Large 8° 1887
 — Supplement, No. 3. Large 8° 1892
- No. 86. The Navigation of the Caribbean Sea and Gulf of Mexico. Vol. 1. The West India Islands, including the Bahama Banks and Islands, and the Bermuda Islands. Revised and Compiled by Lieutenant S. L. Graham and Lieutenant F. E. Sawyer. Large 8° 1888
 — Supplement. 3rd edition 1894
- No. 88. The East Coast of South America, from Cape Orange to Cape Virgins, including Falkland, South Georgia, Sandwich and South Shetland Islands. Compiled by Lieut. J. C. Fremont and R. H. Orr. Large 8° 1889
 — Supplement. 1st and 2nd editions 1891-93
- No. 89. The West Coast of South America, comprising Magellan Strait, Tierra del Fuego, and the outlying islands. Revised . . . by R. C. Ray. Large 8° 1890
 — Supplement. 1st, 2nd, and 3rd editions 1892-93

UNITED STATES—E—a.

Numbered Series—continued.

- No. 92. Report of Ice and Ice Movements in Bering Sea and the Arctic Basin. By Ensign Edward Simpson, U.S.N. *Map*. 8° 1890
- No. 93. Report of Ice and Ice Movements in the North Atlantic Ocean. By Ensign Hugh Rodman, under the direction of Capt. Henry F. Picking. *Charts*. 8° 1890
- No. 94. Report of the International Meteorologic Congress at Paris, France, September 19-26, 1889. By Lieut. Aaron Ward, U.S.N., under the direction of Capt. Henry F. Picking, U.S.N., Hydrographer. 8° 1890
- No. 95. The Average Form of Isolated Submarine Peaks, and the interval which should obtain between Deep-Sea Soundings taken to disclose the character of the bottom of the ocean. By G. W. Littlehales. *Plates*. 8° 1890
- No. 96. The Coast of British Columbia, including the Juan de Fuca Strait, Puget Sound, Vancouver, and Queen Charlotte Islands. Compiled by R. C. Ray, under the direction of Richardson Clover, Hydrographer. *Chart*. 8° 1891
 — Supplement. 1st and 2nd editions. Large 8° 1891-94
- No. 97. Telegraphic Determination of Longitudes in Mexico, Central America, the West Indies, and on the North Coast of South America, 1888-89-90; with the latitudes of the several stations. By Lieuts. J. A. Norris and Charles Laird. Also Magnetic Observations by Lieut. C. Land and Ensigns J. H. L. Holcombe and L. M. Garrett. *Charts*. 4° 1891
- No. 98. Report on Uniform System for Spelling Foreign Geographic Names. 1891
- No. 99. Nova Scotia, Bar of Fundy, and South Shore of Gulf of St Lawrence. Compiled by R. H. Orr. 1891
 — Supplement. 1894
- No. 100. Gulf and River St Lawrence and Cape Breton Island. Compiled by R. H. Orr. 1894
 — Supplement. 1891
- No. 101. The Methods and Results of the Survey of the West Coast of Lower California. By the Officers of the "Ranger," 1889-90 1892
- No. 102. The Azores, Madeiras, Salvages, Canaries, and Q. Verde Islands. 2nd edition 1892
- No. 105. West Coast of Africa, from Cape Sparte to Cape Agulhas, with Islands. 2nd edition 1892

UNITED STATES—E—a.

Nautical Monographs. No. 5. The Great Storm off the Atlantic Coast of the United States, March 11-14, 1888. By Everett Hayden. *Charts.* 4°
Washington, 1888

b. Miscellaneous.

Report of the Secretary of the Navy relative to the Naval Expedition to Japan. 8°
Washington, 1855

Annual Reports of the Secretary of the Navy on the Operations of the Department for 1871 and 1873. 8°
Washington, 1871-73

Jeannette. Proceedings of a Court of Inquiry, convened at the Navy Department, Washington, D.C., October 5, 1882, in pursuance of a Joint-Resolution of Congress . . . to investigate the circumstances of the loss in the Arctic Seas of the exploring steamer "Jeannette," &c. *Plates and charts.* 8°
Washington, 1883

Annual Reports of the Hydrographer to the Bureau of Navigation, for the fiscal years ending June 30, 1884-94. 11 Reports. 8°
Washington, 1884-94

Reports of Observations of the Total Eclipse of the Sun, August 7, 1869, made by parties under the general direction of Prof. J. H. C. Coffin. *Plates.* 4°
Washington, 1877

Publications of the Office of Naval Intelligence (War Series). No. 3. Report of the British Naval and Military Operations in Egypt, 1882. By Lieut.-Commander Caspar F. Goodrich. *Maps and plates.* 8°
Washington, 1883

F. Surveys: Coast and Geodetic.

Coast Survey.

Reports of the Superintendent of the Coast Survey for the years 1844-45 and 1847-51. 8°; and volume of *maps* to accompany for 1851, 4°
Washington, 1845-52

— The same, showing the Progress of the Survey during the years 1852-75. 24 Reports. *Text and maps.* 4°
Washington, 1853-78

— The same, for the fiscal years ending with June 1876, and June 1877. *Text and maps.* 4°
Washington, 1879-80

— Report, 1874. Appendix. Tidal Researches. By W. Ferrel. 4°
Washington, 1874

Sailing Directions to accompany the New Chart of the Western Coast of the United States 1850

Report on Mt. St. Elias. By W. H. Dall. From Appendix to Report for 1875. 4°
[See also Bache.]

UNITED STATES—F.

Coast and Geodetic Survey.

Reports of the Superintendent of the U.S. Coast and Geodetic Survey, showing the Progress of the work during the fiscal years ending with June 1878-90. *Maps and illustrations.* 4°
Washington, 1881-91

— The same, ending June 1891 and 1892. Part 2. *Maps, &c.* 8°
Washington, 1892-94

Methods and Results. Report on Telegraphic Longitudes. Appendix No. 6—Report for 1880. *Diagram.* 4°
Washington, 1882

— Explanation of Apparatus for Observation of Telegraphic Longitudes. Appendix No. 7—Report for 1880. *Plates.* 4°
Washington, 1882

— Report on Geodetic Leveling on the Mississippi River. Appendix No. 11—Report for 1880. *Plates.* 4°
Washington, 1882

— A Treatise on the Plane Table and its use in Topographical Surveying. Appendix No. 13—Report for 1880. *Illustrations.* 4°
Washington, 1882

— Determination of Time, Longitude, Latitude, and Azimuth. 3rd edition. Appendix No. 14—Report for 1880. *Plates.* 4°
Washington, 1882

— A Review of various Projections for Charts in connection with the Polyconic Projection used in the Coast and Geodetic Survey. Appendix No. 15—Report for 1880. *Maps.* 4°
Washington, 1882

— The Currents and Temperatures of Bering Sea. Appendix No. 16—Report for 1880. Carlile P. Patterson, Superintendent. *Charts.* 4°
Washington, 1882

— An Account of a Perfected Form of the Contact-Slide Base Apparatus used in the Coast and Geodetic Survey. Appendix No. 17—Report for 1880. *Plat.* 4°
Washington, 1882

— An Attempt to solve the Problem of the first Landing-Place of Columbus in the New World. Appendix No. 18—Report for 1880. Carlile P. Patterson, Superintendent. *Chart.* 4°
Washington, 1882

— An Enquiry into the Variation of the Compass off the Bahama Islands at the time of the Landfall of Columbus in 1492. Appendix No. 19—Report for 1880. Carlile P. Patterson, Superintendent. *Chart.* 4°
Washington, 1882

— General Index of Scientific Papers contained in the Annual Reports of the U.S. Coast and Geodetic Survey, from 1845 to 1880 inclusive. Appendix No. 6—Report for 1881. 4°
Washington, 1882

UNITED STATES—F.

Methods and Results—continued.

- Directions for Measurement of Terrestrial Magnetism. 3rd edition. Appendix No. 8—Report for 1881. *Plates.* 4° *Washington, 1882*
- Terrestrial Magnetism: Collection of Results for Declination, Dip, and Intensity, from Observations made by the United States Coast and Geodetic Survey between 1833 and July 1882. Appendix No. 9—Report for 1881. 4° *Washington, 1882*
- On the Length of a Nautical Mile. Appendix No. 12—Report for 1881. 4° *Washington, 1882*
- Pendulum Experiments. Appendices Nos. 14, 15, 16, and 17—Report for 1881. 4° *Washington, 1882*
- A new Compensation Primary Base-Apparatus, including the Determination of the Length of the corresponding Five-Metre Standard Bars. Appendix No. 7—Report for 1882. *Plates.* 4° *Washington, 1883*
- Measurement of the Yolo Base, Yolo County, California. Appendix No. 8—Report for 1882. *Plates.* 4° *Washington, 1883*
- Field Work of the Triangulation. Appendix No. 9—Report for 1882. 4° *Washington, 1883*
- On the Construction of Observing Tripods and Scaffolds. Appendix No. 10—Report for 1882. *Plates.* 4° *Washington, 1883*
- Results of the Transcontinental Line of Geodetic Spirit Leveling near the Parallel of 39°. Appendix No. 11—Report for 1882. *Map.* 4° *Washington, 1883*
- Secular Variation of the Magnetic Declination in the United States and at some Foreign Stations. 5th edition. Appendix No. 12—Report for 1882. *Plates.* 4° *Washington, 1883*
- Distribution of the Magnetic Declination in the United States at the epoch January 1885. Appendix No. 13—Report for 1882. *Charts and plate.* 4° *Washington, 1883*
- Study of the Effect of River Bends in the Lower Mississippi. Appendix No. 16—Report for 1882. *Plate.* 4° *Washington, 1883*
- Discussion of the Tides of the Pacific Coast of the United States. Appendix No. 17—Report for 1882. *Maps.* 4° *Washington, 1883*
- Report on the Siemens Electrical Deep-Sea Thermometer. Appendix No. 18—Report for 1882. *Plates.* 4° *Washington, 1882*

UNITED STATES—F.

Methods and Results—continued.

- A new reduction of La Caille's Observations of Fundamental Stars in the Southern Heavens, 1749-57. Appendix No. 21—Report for 1882. 4° *Washington, 1883*
- Report of a Conference on Gravity Determinations. Appendix No. 22—Report for 1882. 4° *Washington, 1883*
- Descriptive Catalogue of Publications. Appendix No 6—Report for 1883. 4° *Washington, 1884*
- Table for Depths of Harbours on the Coasts of the United States. Appendix No. 7—Report for 1883. 4° *Washington, 1883*
- The Estuary of the Delaware. Appendix No. 8—Report for 1883. *Map.* 4° *Washington, 1884*
- Tides at Sandy Hook. Appendix No. 9—Report for 1883. *Map.* 4° *Washington, 1884*
- Maxima and Minima Tide-Predicting Machine. Appendix No. 10—Report for 1883. *Plates.* 4° *Washington, 1884*
- On the Length of the Yolo Base Line, California. Appendix No. 11—Report for 1883. *Diagram.* 4° *Washington, 1884*
- Results for Atmospheric Refraction from Hypsometric Measures made in California in 1888. Appendix No. 12—Report for 1883. *Diagram.* 4° *Washington, 1884*
- Report upon Magnetic Observations made at the U.S. Polar Station, Ooglamie, Point Barrow, Alaska, 1881-82-83. Appendix No. 13—Report for 1883. *Map.* 4° *Washington, 1884*
- Standard Topographical Drawings. First and Second Series. Appendix No. 14—Report for 1883. *Plates.* 4° *Washington, 1884*
- Field Catalogue of Time and Circumpolar Stars for 1885. Appendix No. 18—Report for 1883. 4° *Washington, 1884*
- Determinations of Gravity at Stations in Pennsylvania, 1879-80. Appendix No. 19—Report for 1883. 4° *Washington, 1884*
- Tables for the Projection of Maps on a Polyconic Development. Appendix No. 6—Report for 1884. 4° *Washington, 1885*
- Formulae and Factors for the Computation of Geodetic Latitudes, Longitudes, and Azimuths. 3rd edition. Appendix No. 7—Report for 1884. 4° *Washington, 1885*

UNITED STATES—F.

Methods and Results—*continued.*

- Junction of the Triangulations of the Lake Survey and Coast and Geodetic Survey at Lake Ontario. Appendix No. 9—Report for 1884. *Map.* 4°
Washington, 1885
- Heights of the Stations of the Davidson Quadrilaterals from Trigonometrical Determinations. Appendix No. 10—Report for 1884. 4° *Washington, 1885*
- Longitudes determined by Electric Telegraph between 1846 and 1885. Appendix No. 11—Report for 1884. *Map and diagram.* 4°
Washington, 1885
- Physical Hydrography of Delaware River and Bay. Comparison of recent with former Surveys. Appendix No. 12—Report for 1884. *Maps.* 4°
Washington, 1885
- Determinations of Gravity with the Kater Pendulums. Appendix No. 14—Report for 1884. 4° *Washington, 1885*
- Gravity Research. Use of the Noddy for Measuring the Swaying of a Pendulum Support. Appendix No. 15—Report for 1884. 4° *Washington, 1885*
- Gravity Research. Effect of the Flexure of a Pendulum upon its Period of Oscillation. Appendix No. 16—Report for 1884. 4° *Washington, 1885*
- Description of a Model of the Depths of the Sea in the Bay of North America and Gulf of Mexico. Appendix No. 17—Report for 1884. *Map.* 4°
Washington, 1885
- Voyages of Discovery and Exploration on the North-West Coast of America, from 1539 to 1603. Appendix No. 7—Report for 1886. F. M. Thorn, Superintendent. *Chart.* 4°
Washington, 1887
- A Bibliography of Geodesy. By J. Howard Gore, B.S., Ph.D. Appendix No. 16—Report for 1887. F. M. Thorn, Superintendent. 4°
Washington, 1889
- Geodesy. Determinations of Latitude and Gravity for the Hawaiian Government. By E. D. Preston. Appendix No. 14—Report for 1888. *Plates.* 4°
Washington, 1890
- Geographical Explorations. Early Expeditions to the Region of Bering Sea and Strait. From the Reports and Journals of V. I. Bering. Translated by W. H. Dall. Appendix No. 19—Report for 1887. 4°
1891
- Determinations of Gravity with half-second Pendulums in Alaska, at Washington, and Hoboken, N. J. By T. C. Mendenhall. Appendix No. 15—Report for 1891. 4°
1892

UNITED STATES—F.

- Atlantic Coast Pilot.** Eastport to Boston. *Charts, &c.* 4° *Washington, 1879*
- Ditto. Boston to New York. 2nd edition. *Charts, &c.* 4°
Washington, 1880
- Pacific Coast Pilot.** Coasts and Islands of Alaska. Second Series. *Maps and plates.* 4° *Washington, 1879*
- The same. Alaska. Part 1. *Maps, &c.* 4° *Washington, 1883*
- The same. Coast of California, Oregon, and Washington. By George Davidson. 4th edition. *Plates.* 4°
Washington, 1889
- Deep-Sea Sounding and Dredging.** A Description and Discussion of the Methods and Appliances used on Board the Coast and Geodetic Survey steamer "Blake." By Charles D. Sigsbee. *Plates.* 4°
Washington, 1880
- Laws and Regulations** relating to the Coast and Geodetic Survey of the United States. 8° *Washington, 1881*
- A Treatise on Projections.** By Thomas Craig. 4° *Washington, 1882*
- Tide-Tables** for the Atlantic Coast of the United States for the years 1884 and 1886. *1883-85*
- Tide-Tables** for the Pacific Coast of the United States, together with a few Stations in Lower California, British Columbia, and Alaska Territory, for the years 1884 and 1886. 12°
Washington, 1883-85
- The late Attacks upon the Coast and Geodetic Survey.** 8° *Philadelphia, 1884*
- Bulletins,** Nos. 3-24 (No. 13 missing). 4° *1888-93*
- Nos. 26, 27, 29. 8° *1893*
-
- G. Surveys: Geological and Geographical.**
- a. Geological (and Geographical) Survey of the Territories.*
- Annual Reports:—**
- First, Second, and Third Annual Reports of the United States Geological Survey of the Territories for the years 1867, 1868, and 1869, under the Department of the Interior. 8° *Washington, 1873*
- Preliminary Report of the Survey of Wyoming and portions of contiguous territories [practically the 4th Annual Report]. 8° *Washington, 1871*
- Preliminary Report of the Survey of Montana and portions of adjacent Territories, being a Fifth Annual Report. *Maps and plates.* 8° *Washington, 1872*
- Supplement to Fifth Annual Report. Report on Fossil Flora. By Leo Lesquereux. 8° *Washington, 1872*

UNITED STATES—G—a.

Annual Reports—continued.

Sixth Annual Report, embracing portions of Montana, Idaho, Wyoming, and Utah, for the year 1872. *Plates.* 8°
Washington, 1873

Seventh Annual Report, embracing Colorado, for the year 1873. *Maps and plates.* 8° 1874

Eighth Annual Report, embracing Colorado and parts of adjacent Territories, for the year 1874. *Maps and plates.* 8°
Washington, 1876

Ninth Annual Report, embracing Colorado and parts of adjacent Territories, for the year 1875. *Maps and plates.* 8°
Washington, 1877

Tenth Annual Report, embracing Colorado and parts of adjacent Territories, for the year 1876. *Maps.* 8° *Washington, 1878*

Preliminary Report of the Field Work for the season of 1877. 8° *Washington, 1877*

Eleventh Annual Report, embracing Idaho and Wyoming, for the year 1877. *Maps and plates.* 8° *Washington, 1879*

Preliminary Report of the Field Work for the season of 1878. 8° *Washington, 1878*

Twelfth Annual Report. Report of Progress of Exploration in Wyoming and Idaho for the year 1878. In two parts. By F. V. Hayden, United States Geologist. *Maps and plates (some coloured), also maps and panoramic views in separate cover.* 8°
Washington, 1883

Bulletins of the Survey. Vols. 1-6. *Maps and illustrations.* 8°

Washington, 1875-82

[For other Series of Bulletins, see Geological Survey, *infra*.]

Final Reports of the Geological Survey of the Territories. 4° *Washington*

Vol. 1. Fossil Vertebrates. Part 1. Contributions to the Extinct Vertebrate Fauna of the Western Territories. By J. Leidy. *Plates* 1873

Vol. 2. The Vertebrata of the Cretaceous Formations of the West. By E. D. Cope. *Plates* 1875

Vol. 3. The Vertebrata of the Tertiary Formations of the West. Book 1. By Edward D. Cope. *Plates* 1884

Vol. 5. Zoology and Botany. Part 1. Synopsis of the Acrididæ of North America. By Cyrus Thomas. Part 2. Acrididæ of North America not found in the United States. *Plate* 1873

Vol. 6. Contributions to the Fossil Flora of the Western Territories. Part 1. The Cretaceous Flora. By Leo Lesquereux. *Plates* 1874

Vol. 7. Contributions to the Fossil Flora of the Western Territories. Part 2. The Tertiary Flora. By Leo Lesquereux. *Plates* 1878

UNITED STATES—G—a.

Final Reports—continued.

Vol. 8. Preliminary issue of Plates only. Illustrations of Cretaceous and Tertiary Plants of the Western Territories of the United States. *Plates.* 4° 1878

Vol. 8. Contributions to the Fossil Flora of the Western Territories. Part 3. The Cretaceous and Tertiary Floras. By Leo Lesquereux. *Plates.* 4°
Washington, 1883

Vol. 9. The Invertebrate Cretaceous and Tertiary Fossils of the Upper Missouri Country. By F. B. Meek. *Plates* 1876

Vol. 10. A Monograph of the Geometrid Moths, or Phalaenidæ, of the United States. By A. S. Packard, jun. *Plates* 1876

Vol. 11. Monographs of North American Rodentia. By Elliott Coues and J. A. Allen 1877

Vol. 12. Fresh-water Rhizopods of North America. By Joseph Leidy. *Plates* 1879

Report on the Geology of the Eastern Portion of the Uinta Mountains and a region of country adjacent thereto. By J. W. Powell. *Plates.* 4°, with Atlas
Washington, 1876

Miscellaneous Publications *Washington*

No. 1. Lists of Elevations and Distances in that portion of the United States West of the Mississippi River. Collated and arranged by Prof. C. Thomas, under Dr F. V. Hayden. 12° 1872

— Ditto. Collated and arranged by Henry Gannett. 8° 1873

— Ditto. 3rd and 4th eds. 1875, 1877

No. 2. Meteorological Observations, during the year 1872, in Utah, Idaho, and Montana. By Henry Gannett. 8° 1873

No. 3. Birds of the North-West: a Handbook of the Ornithology of the region drained by the Missouri River and its tributaries. By Elliot Coues. 8° 1874

No. 4. Synopsis of the Flora of Colorado. By Thomas C. Porter and John M. Coulter. 8° 1874

No. 5. Descriptive Catalogue of the Photographs of the U. S. Geological Survey of the Territories for the years 1869 to 1875 inclusive. 2nd edition.

W. H. Jackson, photographer. *Plates.* 8° 1875

No. 6. Meteorological Observations, 1873-74, in Colorado and Montana. By G. B. Chittenden. 8° 1874

No. 7. Ethnography and Philology of the Hidatsa Indians. By Washington Matthews. 8° 1877

UNITED STATES—G—a.

Miscellaneous Publications—continued.

- No. 8. Fur-bearing Animals: a Monograph of North American Mustelidæ . . . by Elliott Coues. *Plates.* 8° 1877
- No. 9. Descriptive Catalogue of Photographs of North American Indians. By W. H. Jackson. 8° 1877
- No. 10. Bibliography of North American Invertebrate Paleontology. By C. A. White and H. A. Nicholson. 8° 1878
- No. 11. Birds of the Colorado Valley. By E. Coues. Part 1. 8° 1878
- No. 12. History of North American Pinnipeds: a Monograph of the Walruses, Sea-Lions, Sea-Bears, and Seals of North America. By J. A. Allen. 8° 1880

Unclassed:—

Final Report of the United States Geological Survey of Nebraska and portions of the adjacent Territories, made under the direction of the Commissioner of the General Land Office. *Maps.* 8° *Washington,* 1872

Profiles, Sections, and other Illustrations, designed to accompany the Final Report of the Chief Geologist of the Survey, and sketched under his directions by Henry W. Elliott. 4° *New York,* 1872

Account of Photographs of 1873. 8° *Washington,* 1873

Twenty-five Photographic Views.

Catalogue of the Publications of the U. S. Geological and Geographical Survey of the Territories. 8° *Washington,* 1874

— Ditto. 3rd edition, revised to Dec. 31, 1878. 8° *Washington,* 1879

The Grotto Geysers of the Yellowstone National Park; with Descriptive Note. *Map and illustration.* Atlas folio 1876

Sketch of the Origin and Progress of the United States Geological and Geographical Survey of the Territories. 8° *Washington,* 1877

Bulletin of the Entomological Commission, Nos. 1 and 2. *Washington,* 1877

First and Third Reports of the United States Entomological Commission for the years 1877 and 1883, relating to the Rocky Mountain Locust. *Maps and plates.* 8° *Washington,* 1878-83

Hayden, F. V. Surveys West of the Mississippi. [Congress Rep.] 8° *Washington,* 1874

Summary of the Field Work of the Hayden Geological Survey during the season of 1875. 8° *Washington* [1876]

Explorations made under the direction of Prof. F. V. Hayden in 1876 N. P., N. D. [See also Hayden.]

UNITED STATES—G—b.

b. Geographical and Geological Survey of the Rocky Mountain Region. J. W. Powell in charge.

Preliminary Report on the Palæontology of the Black Hills. By R. P. Whitfield. 8° *Washington,* 1877

Report on the Geology of the Henry Mountains. By G. K. Gilbert. *Maps and plates.* 4° *Washington,* 1877

Report on the Geology and Resources of the Black Hills of Dakota; with Atlas. By Henry Newton and Walter P. Jenney. *Plates.* 4° *Washington,* 1880

Contributions to North American Ethnology. Vol. 1. *Maps in cover.* 4° *Washington,* 1877

— Ditto. Vol. 3. *Maps and plates.* 4° *Washington,* 1877

— Ditto. Vol. 4. *Coloured frontispiece and illustrations* *Washington,* 1881

— Ditto. Vol. 5. *Coloured plates, &c.* 4° *Washington,* 1882

— Ditto. Vol. 6. *Washington,* 1890

— Ditto. Vol. 7. A Dakota-English Dictionary. By Stephen Return Riggs; edited by James Owen Dorsey. 4° *Washington,* 1890

c. U. S. Geological Survey.

Annual Reports. See King, C.; Powell, J. W.

Monographs of the United States Geological Survey. J. W. Powell and Clarence King, Directors.

Vol. 1. Lake Bonneville. By G. K. Gilbert. *Maps and plates.* 4° *Washington,* 1890

Vol. 2. Tertiary History of the Grand Cañon District; with Atlas. By Clarence E. Dutton. *Maps and plates* *Washington,* 1882

Vol. 3. Geology of the Comstock Lode and the Washoe District; with Atlas. By George F. Becker. *Plates* 1882

Vol. 4. Comstock Mining and Miners. By Eliot Lord. *Maps* 1883

Vol. 5. The Copper-Bearing Rocks of Lake Superior. By Roland Duer Irving. *Maps and plates* 1883

Vol. 6. Contributions to the Knowledge of the Older Mesozoic Flora of Virginia. By William Morris Fontaine. *Plates.* 4° *Washington,* 1883

Vol. 7. Silver-Lead Deposits of Eureka, Nevada. By Joseph Storey Curtis. *Plates.* 4° *Washington,* 1884

Vol. 8. Palæontology of the Eureka District. By Charles Doolittle Walcott. *Plates.* 4° *Washington,* 1884

Vol. 9. Brachiopoda and Lamellibranchiata of the Karitan Clays and Marls of New Jersey. By Robert P. Whitfield. *Maps and plates.* 4° *Washington,* 1885

UNITED STATES—G—c.

Monographs—continued.

- Vol. 10. Dinocerata: a Monograph of an Extinct Order of Gigantic Mammals. By Othniel Charles Marsh. *Plates*. 4° *Washington*, 1886
- Vol. 11. Geological History of Lake Lahontan, a Quaternary Lake of North-Western Nevada. By Israel Cook Russell. *Maps and plates*. 4° *Washington*, 1885
- Vol. 12. Geology and Mining Industry of Leadville, Colorado; with Atlas. By Samuel Franklin Emmons. *Plates* 1886
- Vol. 13. Geology of the Quicksilver Deposits of the Pacific Slope; with an Atlas. By George F. Becker. *Maps and plates*. 4° *Washington*, 1887-88
- Vol. 14. Fossil Fishes and Fossil Plants of the Triassic Rocks of New Jersey and the Connecticut Valley. By John S. Newberry. *Plates*. 4° *Washington*, 1888
- Vol. 15. Text and Plates. The Potomac, or Younger Mesozoic Flora. By W. M. Fontaine. 4° *Washington*, 1889
- Vol. 16. The Paleozoic Fishes of North America. By J. S. Newberry. *Plates*. 4° *Washington*, 1889
- Vol. 17. The Flora of the Dakota Group. By L. Lesquereux. *Plates*. 4° *Washington*, 1891
- Vol. 18. Gasteropoda and Cephalopoda of the Raritan Clays and Greensand Marls of New Jersey. By Robert Parr Whitfield. *Plates*. 4° *Washington*, 1891
- Vol. 19. The Penokee Iron-bearing series of Michigan and Wisconsin. By Roland Duer Irving and C. R. Van Hise. *Maps and plates*. 4° *Washington*, 1892
- Vol. 20. Geology of the Eureka District, with Atlas. By Arnold Hague. *Plates*. 4° *Washington*, 1892
- Vol. 21. Tertiary Rhynchophorous Coleoptera of the U.S. By S. H. Scudder. *Plates*. 4° *Washington*, 1893
- Vol. 22. A Manual of Topographic Methods. By Henry Gannett. *Plates*. 4° *Washington*, 1893

Bulletins of the Survey. 8° *Washington*

1. On Hypersthene-Andesite and on Triclinic Pyroxene in Augitic Rocks, by Whitman Cross; with a Geological Sketch of Buffalo Peaks, Colorado; by S. F. Emmons. *Plates* 1883
2. Gold and Silver Conversion Tables, giving the coining values of troy ounces of fine metal, &c. Computed by Albert Williams, jun. 1883
3. On the Fossil Faunas of the Upper Devonian, along the meridian of 76° 30', from Tompkins County, New York, to Bradford County, Pennsylvania. By Henry S. Williams. 1884

UNITED STATES—G—c.

Bulletins—continued.

4. On Mesozoic Fossils. By Charles A. White. *Plates* 1884
5. A Dictionary of Altitudes in the United States. Compiled by Henry Gannett 1884
6. Elevations in the Dominion of Canada. By J. W. Spencer 1884
7. *Mapoteca Geologica Americana*. A Catalogue of Geological Maps of America (North and South), 1752-1881, in Geographic and Chronologic order. By Jules Marcou and John Belknap Marcou 1884
8. On Secondary Enlargements of Mineral Fragments in Certain Rocks. By R. D. Irving and C. R. Van Hise. *Plates* 1884
9. A Report of Work done in the Washington Laboratory during the fiscal year 1883-84. F. W. Clarke, Chief Chemist; T. M. Chatard, Assistant Chemist 1884
10. On the Cambrian Faunas of North America. Preliminary studies. By Charles Doolittle Walcott. *Plates* 1884
11. On the Quaternary and Recent Mollusca of the Great Basin; with Descriptions of New Forms. By R. Ellsworth Call. Introduced by a sketch of the Quaternary Lakes of the Great Basin, by G. K. Gilbert. *Plates* 1884
12. A Crystallographic Study of the Thiolite of Lake Lahontan. By Edward S. Dana. *Plates* 1884
13. Boundaries of the United States and of the several States and Territories, with a Historical Sketch of the Territorial Changes. By Henry Gannett 1885
14. The Electrical and Magnetic Properties of the Iron Carburets. By Carl Barus and Vincent Strouhal 1885
15. On the Mesozoic and Cenozoic Paleontology of California. By Charles A. White 1885
16. On the Higher Devonian Faunas of Ontario County, New York. By John M. Clarke. *Plates* 1885
17. On the Development of Crystallisation in the Igneous Rocks of Washoe, Nevada, with Notes on the Geology of the District. By Arnold Hague and Joseph P. Iddings 1885
18. On Marine Eocene, Fresh-water Miocene, and other Fossil Mollusca of Western North America. By Charles A. White. *Plates* 1885
19. Notes on the Stratigraphy of California. By George F. Becker 1885
20. Contributions to the Mineralogy of the Rocky Mountains. By Whitman Cross and W. F. Hillebrand. *Plate* 1885

UNITED STATES—G—c.

Bulletins—continued.

21. The Lignites of the Great Sioux Reservation: a Report on the Region between the Grand and Moreau Rivers, Dakota. By Bailey Willis. *Plates* 1885
22. On New Cretaceous Fossils from California. By Charles A. White. *Plates* 1885
23. Observations on the Junction between the Eastern Sandstone and the Keweenaw Series on Keweenaw Point, Lake Superior. By R. D. Irving and T. C. Chamberlin. *Plates* 1885
24. List of Marine Mollusca, comprising the Quaternary Fossils and recent Forms from American Localities between Cape Hatteras and Cape Roque, including the Bermudas. By William Healy Dall 1885
25. The Present Technical Condition of the Steel Industry of the United States. By Phineas Barnes 1885
26. Copper Smelting. By Henry M. Howe 1885
27. Report of Work done in the Division of Chemistry and Physics, mainly during the fiscal year 1884-85 1886
28. The Gabbros and Associated Hornblende Rocks occurring in the neighbourhood of Baltimore, Md. By George Huntington Williams. *Plates* 1886
29. On the Fresh-water Invertebrates of the North American Jurassic. By Charles A. White. *Plates* 1886
30. Second Contribution to the Studies on the Cambrian Faunas of North America. By Charles Doolittle Walcott. *Plates* 1886
31. Systematic Review of our Present Knowledge of Fossil Insects, including Myriapods and Arachnids. By Samuel Hubbard Scudder 1886
32. Lists and Analyses of the Mineral Springs of the United States; a Preliminary Study. By Albert C. Peale 1886
33. Notes on the Geology of Northern California. By J. S. Diller 1886
34. On the Relation of the Laramie Molluscan Fauna to that of the succeeding Fresh-water Eocene and other Groups. By Charles A. White. *Plates* 1886
35. Physical Properties of the Iron-Carburets. By Carl Barus and Vincent Strouhal 1886
36. Subsidence of Fine Solid Particles in Liquids. By Carl Barus 1886
37. Types of the Laramie Flora. By Lester F. Ward. *Plates* 1887
38. Peridotite of Elliott County, Kentucky. By J. S. Diller. *Plate* 1887

UNITED STATES—G—c.

Bulletins—continued.

39. The Upper Beaches and Deltas of the Glacial Lake Agassiz. By Warren Upham. *Plate* 1887
40. Changes in River Courses in Washington Territory due to Glaciation. By Bailey Willis. *Plates* 1887
41. On the Fossil Faunas of the Upper Devonian—the Genesee Section, New York. By Henry S. Williams. *Plates* 1887
42. Report of Work done in the Division of Chemistry and Physics, mainly during the fiscal year 1885-86. F. W. Clarke, Chief Chemist. *Plate* 1887
43. Tertiary and Cretaceous Strata of the Tuscaloosa, Tombigbee, and Alabama Rivers. By Eugene A. Smith and Lawrence C. Johnson. *Plates* 1887
44. Bibliography of North American Geology for 1886. By Nelson H. Darton 1887
45. The Present Condition of Knowledge of the Geology of Texas. By Robert T. Hill 1887
46. Nature and Origin of Deposits of Phosphate of Lime. By R. A. F. Penrose, jun. With an Introduction by N. S. Shaler 1888
47. Analyses of Waters of the Yellowstone National Park, with an Account of the Methods of Analysis employed. By Frank Austin Gooch and James Edward Whitfield 1888
48. On the Form and Position of the Sea Level. By R. S. Woodward 1888
49. Latitudes and Longitudes of Certain Points in Missouri, Kansas, and New Mexico. By R. S. Woodward 1889
50. Formulas and Tables to facilitate the Construction and Use of Maps. By Robert Simpson Woodward 1889
51. On Invertebrate Fossils from the Pacific Coast. By Charles Abiathar White. *Plates* 1889
52. Subaërial Decay of Rocks, and Origin of the Red Colour of Certain Formations. By I. C. Russell. *Plates* 1889
53. The Geology of Nantucket. By N. S. Shaler. *Plates* 1889
54. On the Thermo-Electric Measurement of High Temperatures. By Carl Barus. *Plates* 1889
[Nos. 1-6 form Vol. 1; Nos. 7-14, Vol. 2; 15-23, Vol. 3; Nos. 24-30, Vol. 4; Nos. 31-36, Vol. 5; Nos. 37-41, Vol. 6; Nos. 42-46, Vol. 7; and Nos. 47-54, Vol. 8. The subsequent numbers are not grouped into vols.]
55. Report of Work done in the Division of Chemistry and Physics, mainly during the fiscal year 1886-87. Frank Wigglesworth Clarke, Chief Chemist 1889

UNITED STATES—G—c.

Bulletins—continued.

56. Fossil Wood and Lignite of the Potomac Formation. By Frank Hall Knowlton. *Plates* 1889
57. A Geological Reconnaissance in South-western Kansas. By Robert Hay. *Plates* 1890
58. The Glacial Boundary in Western Pennsylvania, Ohio, Kentucky, Indiana, and Illinois. By George Fred. Wright. With an Introduction by Thomas Chrowder Chamberlin. *Plates* 1890
59. The Gabbros and Associated Rocks in Delaware. By Frederick D. Chester. *Plate* 1890
60. Report of Work done in the Division of Chemistry and Physics, mainly during the fiscal year 1887-88. F. W. Clark, Chief Chemist 1890
61. Contributions to the Mineralogy of the Pacific Coast. By William Harlow Melville and Waldemar Lindgren. *Plates* 1890
62. The Greenstone Schist Areas of the Menominee and Marquette Regions of Michigan: a Contribution to the subject of Dynamic Metamorphism in Eruptive Rocks. By George Huntington Williams; with an Introduction by Roland Duer Irving. *Plates* 1890
63. A Bibliography of Paleozoic Crustacea from 1698 to 1889, including a list of North American species and a systematic arrangement of genera. By Anthony W. Vogdes 1890
64. A Report of Work done in the Division of Chemistry and Physics, mainly during the fiscal year 1888-89. F. W. Clark, Chief Chemist 1890
65. Stratigraphy of the Bituminous Coal Field of Pennsylvania, Ohio, and West Virginia. By Israel C. White. *Plates* 1891
66. On a Group of Volcanic Rocks from the Tewan Mountains, New Mexico, and on the occurrence of Primary Quartz in certain Basalts. By Joseph Paxson Iddings 1890
67. The Relations of the Traps of the Newark System in the New Jersey Region. By Nelson Horatio Darton 1890
68. Earthquakes in California in 1889. By James Edward Keeler 1890
69. A Classified and Annotated Bibliography of Fossil Insects. By Samuel Hubbard Scudder 1890
70. Report on Astronomical Work of 1889 and 1890. By Robert Simpson Woodward 1890
71. Index to the known Fossil Insects of the World, including Myriapods and Arachnids. By Samuel Hubbard Scudder 1891

UNITED STATES—G—c.

Bulletins—continued.

72. Altitudes between Lake Superior and the Rocky Mountains. By Warren Upham 1891
73. The Viscosity of Solids. By Carl Barus. *Plates* 1891
74. The Minerals of North Carolina. By Frederick Augustus Genth 1891
75. Record of North American Geology for 1887 to 1889 inclusive. By Nelson Horatio Darton 1891
76. A Dictionary of Altitudes in the United States. 2nd edition. Compiled by Henry Gannett, Chief Topographer 1891
77. The Texan Permian and its Mesozoic Types of Fossils. By Charles A. Whyte. *Plates* 1891
78. A Report of Work done in the Division of Chemistry and Physics, mainly during the fiscal year 1889-90. F. W. Clarke, Chief Chemist 1891
79. A Late Volcanic Eruption in Northern California and its peculiar Lava. By J. S. Diller. *Plates* 1891
80. Correlation Papers—Devonian and Carboniferous. By Henry Shaler Williams 1891
81. Correlation Papers—Cambrian. By Charles Doolittle Walcott. *Plates* 1891
82. Correlation Papers—Cretaceous. By Charles A. Whyte. *Plates* 1891
83. Correlation Papers—Eocene. By William Bullock Clark. *Plates* 1891
84. Correlation Papers—Neocene. By W. H. Dall and G. D. Harris. *Plates* 1892
85. Correlation Papers—The Newark System. By Israel Cook Russell. *Plates* 1892
86. Correlation Papers—Archean and Algonkian. By C. R. Van Hise. *Plates* 1892
90. A Report of Work done in the Division of Chemistry and Physics, mainly during the fiscal year 1890-91. F. W. Clarke, Chief Chemist 1892
91. Record of North American Geology for 1890. By Nelson Horatio Darton 1891
92. The Compressibility of Liquids. By Carl Barus. *Plates* 1892
93. Some Insects of special interest from Florissant, Colorado, and other points in the Tertiaries of Colorado and Utah. By Samuel Hubbard Scudder. *Plates* 1892
94. The Mechanism of Solid Viscosity. By Carl Barus 1892
95. Earthquakes in California in 1890 and 1891. By Edward Singleton Holden 1892
96. The Volume Thermodynamics of Liquids. By Carl Barus 1892

UNITED STATES—G—c.

Bulletins—continued.

97. The Mesozoic Echinodermata of the United States. By William Bullock Clark. *Plates* 1893
98. Flora of the Outlying Carboniferous Basins of South-western Missouri. By David White. *Plates* 1893
99. Record of North American Geology for 1891. By Nelson Horatio Darton 1892
100. Bibliography and Index of the Publications of the U.S. Geological Survey, 1879-92. By Philip Creveling Warman 1893
101. Insect Fauna of the Rhode Island Coal Field. By Samuel Hubbard Scudder. *Plates* 1893
102. A Catalogue and Bibliography of North American Mesozoic Invertebrata. By Cornelius Breckinridge Boyle 1893
103. High Temperature Work in Igneous Fusion and Ebullition, chiefly in relation to Pressure. By Carl Barus. *Plates* 1893
104. Glaciation of the Yellowstone Valley north of the Park. By Walter Harvey Weed. *Plates* 1893
105. The Laramie and the overlying Livingston Formation in Montana. By Walter Harvey Weed. With Report on Flora, by Frank Hall Knowlton. *Plates* 1893
106. The Colorado Formation and its Invertebrate Fauna. By T. W. Stanton. *Plates* 1893
107. The Trap Dykes of the Lake Champlain Region. By James Furman Kemp and Vernon Freeman Marsters. *Plates* 1893
108. A Geological Reconnoissance in Central Washington. By Israel Cook Russell. *Plates* 1893
109. The Eruptive and Sedimentary Rocks on Pidgeon Point, Minnesota, and their contact phenomena. By William Shirley Bayley. *Plates* 1893
110. The Paleozoic Section in the vicinity of Three Forks, Montana. By Albert Charles Peale. *Plates* 1893
111. Geology of the Big Stone Gap Coal Field of Virginia and Kentucky. By Marius R. Campbell. *Plates* 1893
112. Earthquakes in California in 1892. By Charles D. Perrine 1893
113. A Report of Work done in the Division of Chemistry during the fiscal years 1891-92 and 1892-93. F. W. Clarke, Chief Chemist 1893
114. Earthquakes in California in 1893. By Charles D. Perrine 1894
115. A Geographic Dictionary of Rhode Island. By Henry Gannett 1894

UNITED STATES—G—c.

Bulletins—continued.

116. A Geographic Dictionary of Massachusetts. By Henry Gannett 1894
117. A Geographic Dictionary of Connecticut. By Henry Gannett 1894

Statistical Papers:—

- Mineral Resources** of the United States. Albert Williams, jr. 8°
Washington, 1883
- Ditto, Calendar years 1883 and 1884. Albert Williams, jr. 8°
Washington, 1885
- Ditto, Calendar year 1885. Division of Mining Statistics and Technology. 8°
Washington, 1886
- Ditto, Calendar years 1886-93. David T. Day, Chief of Division of Mining Statistics and Technology. 8°
Washington, 1887-94

A New Method of Measuring Heights by means of the Barometer. By G. K. Gilbert. *Table. Folio*

Washington, 1882

Geological Exploration of the Fortieth Parallel, Reports of. *See below*, II, Army Engineer Department, Professional Papers, &c.

H. War Department.*a. Engineer Department, U.S. Army.*

Preliminary Report of Explorations in Nebraska and Dakota, in the years 1855-56-57. By G. K. Warren. *Maps* 8°
Washington, 1875

Annual Report of the Chief of Engineers to the Secretary of War for the year 1879. In 3 parts. *Maps, tables, &c.* 8°
Washington, 1879

— Ditto, for the year 1880. In 3 parts. *Maps, tables, &c.* 8° *Washington*, 1880

— Ditto, for the year 1881. In 3 parts. *Maps, &c.* 8° *Washington*, 1881

— Ditto, for the year 1882. In 3 parts. *Maps, plates, &c.* *Washington*, 1882

— Ditto, for the year 1883. In 3 parts. *Maps and plates* *Washington*, 1883

— Ditto, for the year 1884. In 4 parts. *Maps, &c.* *Washington*, 1884

— Ditto, for the year 1885. In 4 parts. *Charts, plans, &c.* 8° *Washington*, 1885

— Ditto, for the year 1888. 4 parts. *Maps and plates.* 8° *Washington*, 1888

— Ditto, for the year 1889. 4 parts. *Maps and plates.* 8° *Washington*, 1889

— Ditto, for the year 1890. 4 parts. *Maps.* 8° *Washington*, 1890

— Ditto, for the year 1891. 6 parts. *Maps.* 8° *Washington*, 1891

— Ditto, for the year 1892. 4 parts. 8°, and Atlas 4° *Washington*, 1892

— Ditto, for the year 1893. 6 parts. *Maps and plates.* 8° *Washington*, 1893

UNITED STATES—H—a.

Analytical and Topical Index to the

Reports of the Chief of Engineers and the Officers of the Corps of Engineers, United States Army, upon Works and Surveys for River and Harbor Improvement. Vol. 2, 1880-87. Compiled, under the direction of Lieut.-Col. Henry M. Robert, Corps of Engineers, by Louis Y. Schermerhorn, C.E., and Holden B. Schermerhorn. 8° *Washington*, 1889

Appendices to Annual Reports.

Report of the Commission of Engineers upon the Reclamation of the Alluvial Basin of the Mississippi River. [Appendix O, 1875.] *Diagram and charts*. 8° *Washington*, 1875

Report on the Transportation Route along the Wisconsin and Fox Rivers, in the State of Wisconsin, between the Mississippi River and Lake Michigan. [Appendix T (Part 2), 1876.] *Plates*. 8° *Washington*, 1876

Report of the Surveys and Examinations of the Connecticut River between Hartford, Conn., and Holyoke, Mass., made since 1867. [Appendix B 14, 1878.] *Maps, diagrams*. 8° *Washington*, 1878

Annual Report upon the Improvement of Rivers and Harbours on the Coast of S. Carolina, Georgia, and the Atlantic Coast of Florida, in charge of Q. A. Gilmore. [Appendix J], 1880] *Washington*, 1880

Annual Report upon the Geographical Explorations and Surveys West of the 100th Meridian, in California, Nevada, Nebraska, Utah, Arizona, Colorado, New Mexico, Wyoming, and Montana. By George M. Wheeler. [Appendix LL, 1875.] *Maps and plates*. 8° *Washington*, 1875

Topographical Atlas accompanying.

— The like Report and Topographical Atlas for 1876. [Appendix JJ], 1876.] *Maps*. 8° *Washington*, 1876

Surveys W. of 100th Meridian.

Report upon United States Geographical Surveys West of the 100th Meridian, in charge of First Lieut. Geo. M. Wheeler. 4° *Washington*

Vol. 1. Geographical Report. *Maps and plates* 1889

Vol. 2. Astronomy and Barometric Hypsometry 1877

Vol. 3. Geology. *Plates and photographs* 1875

Vol. 3. Supplement—Geology. *Maps and plates*. 4° *Washington*, 1881

Vol. 4. Paleontology. *Plates* 1877

Vol. 5. Zoology. *Plates* 1875

Vol. 6. Botany. *Plates* 1875

Vol. 7. Archaeology. *Maps and plates*. 4° *Washington*, 1879

UNITED STATES—H—a.

Surveys W. of 100th Meridian—contd.

List of Reports and Maps of the United States Geographical Surveys West of the 100th Meridian. George M. Wheeler. 2nd edition. *Map*. 8° *Washington*, 1881

Tables of Geographic Positions, Azimuths, and Distances; together with Lists of Barometric Altitudes, Magnetic Declinations, and Itineraries of Important Routes. Prepared principally by First Lieut. M. M. Macomb, 4th U.S. Artillery, Assistant, from data gathered by parties of the United States Geographical Surveys West of the 100th Meridian, operating in the States and Territories of California, Colorado, Nebraska, Nevada, Oregon, Arizona, Idaho, Montana, New Mexico, and Wyoming; under the direction of Capt. Geo. M. Wheeler, Corps of Engineers, U.S. Army, in charge. 1883. Folio *Washington*, 1885

Professional Papers of the Corps of Engineers.

No. 18. Report of the Geological Exploration of the Fortieth Parallel . . . By Clarence King, U.S. Geologist. 4° *Washington*

Vol. 1. Systematic Geology. By Clarence King. *Plates* 1878

Vol. 2. Descriptive Geology. By Arnold Hague and S. F. Emmons. *Plates* 1877

Vol. 3. Mining Industry. By J. D. Hague; with Geological Contributions by Clarence King. *Plates*. Atlas to ditto 1870

Vol. 4. Part 1. Palæontology. By F. B. Meek. Part 2. Palæontology. By James Hall and R. P. Whitfield. Part 3. Ornithology. By Robert Ridgway. *Plates* 1877

Vol. 5. Botany. By Sereno Watson, D. C. Eaton, and others. *Map and plates* 1871

Vol. 6. Microscopical Petrography. By Ferdinand Zinkel. *Plates* 1877

Vol. 7. Odontornithes: a Monograph on the Extinct Toothed Birds of North America. By Othniel Charles Marsh. *Plates* 1880

No. 24. Report upon the Primary Triangulation of the United States Lake Survey. By Lieut.-Col. C. B. Comstock, Corps of Engineers, aided by the Assistants on the Survey. *Plates*. 4° *Washington*, 1882

b. Signal Service.

Annual Reports of the Chief Signal Officer to the Secretary of War for the years 1871, 1872, 1879, 1880, and 1883-1890. (1880, 1885, and 1887, in 2 parts.) *Maps, &c.* 8° *Washington*, 1872

UNITED STATES—H—b.

Annual Reports—continued.

Part 2 (1885) consists of: Recent Advances in Meteorology, systematically arranged in the form of a Text-Book, designed for use in the Signal Service School of Instruction of Fort Myer, Va., and also for a Hand-Book in the Office of the Chief Signal Officer. Prepared, under the direction of Brigadier and Brevet Major-Gen. W. B. Hazen, by William Ferrel, M.A., Ph.D.

Professional Papers of the Signal Service.

- No. 1. Report on the Solar Eclipse of July 1878. By Cleveland Abbe. *Maps, diagrams, and plates.* 4°
Washington, 1881
- No. 2. Isothermal Lines of the United States, 1871-80. By First-Lieutenant A. W. Greely. *Maps.* 4° 1881
- No. 3. Chronological List of Auroras observed from 1870 to 1879. Compiled by First-Lieutenant A. W. Greely. 4° 1881
- No. 4. Report of the Tornadoes of May 29 and 30, 1879, in Kansas, Nebraska, Missouri, and Iowa. By Sergeant J. P. Finley. *Maps.* 4°
Washington, 1881
- No. 5. Information relative to the Construction and Maintenance of Time-Halls. 4° 1881
- No. 6. The Reduction of Air-Pressure to Sea-level, at Elevated Stations West of the Mississippi River. By Henry A. Hazen, A.M. *Maps.* 4°
Washington, 1882
- No. 7. Report on the Character of Six Hundred Tornadoes. Prepared . . . by Sergeant J. P. Finley. *Maps.* 4°
Washington, 1882
- No. 8. Recent Mathematical Papers concerning the Motions of the Atmosphere. Part 1. The Motions of Fluids and Solids on the Earth's Surface. By Professor William Ferrel. Reprinted, with Notes, by Frank Waldo. 4°
Washington, 1882
- No. 9. Charts and Tables showing Geographical Distribution of Rainfall in the United States. Prepared . . . by H. H. C. Dunwoody. 4°
Washington, 1883
- No. 10. Signal Service Tables of Rainfall and Temperature compared with Crop Production. Prepared . . . by H. H. C. Dunwoody. 4°
Washington, 1882
- No. 11. Meteorological and Physical Observations on the East Coast of British America. By Orray Taft Sherman. *Chart.* 4°
Washington, 1883

UNITED STATES—H—b.

Professional Papers—continued.

- No. 12. Popular Essays on the Movements of the Atmosphere. Compiled . . . by Professor William Ferrel. 4°
Washington, 1882
- No. 13. Temperature of the Atmosphere and Earth's Surface. Prepared . . . by Professor William Ferrel. 4° 1884
- No. 14. Charts of Relative Storm Frequency for a portion of the Northern Hemisphere. Prepared . . . by John P. Finley. 4°
Washington, 1884
- No. 15. Researches on Solar Heat and its Absorption by the Earth's Atmosphere: a Report of the Mount Whitney Expedition. Prepared . . . by S. P. Langley. *Maps and plates.* 4°
Washington, 1884
- No. 16. Tornado Studies for 1884. Prepared . . . by John P. Finley. *Maps.* 4°
Washington, 1885
- No. 17. See Ferrel.
- No. 18. Thermometer Exposure. Prepared . . . by Henry A. Hazen. 4°
Washington, 1885

Signal Service Notes. No. 5. Work of the Signal Service in the Arctic Regions. *Chart.* 8°
Washington, 1883

— No. 10. See Garlington.

Bulletin of International Meteorological Observations taken simultaneously, Dec. 26, 1878. 4°
Washington, 1878

Mean Temperatures and their Corrections in the United States. By Alexander M'Adie. 4°
Washington, 1891
[For other Meteorological papers, see Department of Agriculture, a.]

c. Miscellaneous.

Meteorological Register for the years 1826-42. From Observations made by the Surgeons of the Army and others. Prepared under the direction of Thomas Lawson. 2 vols. in 1. 8°

Philadelphia, 1840; Washington, 1851

— **Army Meteorological Register,** for twelve years 1843-54. Compiled from Observations made by the Officers of the Medical Department. 4°
Washington, 1855

Reports of Explorations and Surveys to ascertain the most Practicable and Economical Route for a Railroad from the Mississippi to the Pacific Ocean, made under the direction of the Secretary of War, the Hon. Jefferson Davis, Gen. J. S. Jessup, Govr. J. J. Stevens, &c. &c., in 1853-54. According to Acts of Congress. 12 vols. in 13. *Maps and plates.* 4°
Washington, 1855-60

War Department Circular. The Practical Use of Meteorological Reports and Weather-maps. *Plates.* 8°
Washington, 1871

UNITED STATES—I.

I. Various Government Publications.

Message from the President of the U.S. concerning the Boundary between the U.S. and the Republic of Mexico. 8° *Philadelphia*, 1837

Report of the Commissioner of General Land Office, accompanying the Annual Report of the Secretary of the Interior, for 1837, 1839, 1848, and 1860. *Maps Washington*, 1837-60

Report of the Committee on Roads and Canals (Mount Carmel and New Albany Railroad). 8° *Washington*, 1839

Report of the Secretary of the Treasury, of the Commerce and Navigation of the United States for 1839, 1856, 1857, 1858, 1860. 4 vols. 8° *Washington*, 1839-60

Messages from the Presidents of the United States to the Two Houses of Congress, at the Commencement of the Session, with Documents and Diplomatic Correspondence, 1839, 1847, 1849-50 (3 parts), 1850-51 (2 parts), 1851-52 (2 parts), 1853 (Part 1), 1854 (2 parts), 1855 (3 parts), 1856 (2 vols.), 1862 (2 vols.) 18 vols. 8° *Washington*, 1839-62

Commerce and Navigation. 8° *Washington*, 1840

Message of the President of the U.S. in Relation to the Boundary between the United States and the Republic of Texas. *Maps*. 8° *Washington*, 1842

Annual Report of the Commissioner of the General Land Office. 8° *Washington*, 1848

— Ditto, for the year 1867 [in German, French, and Swedish]. 8° *Washington*, 1868

— Ditto, for the years 1868, 1869, and 1871. 8° *Washington*, 1868-71

Table of Post Offices in the U.S., arranged in alphabetical order, with an Appendix. 8° *Philadelphia*, 1851

Official Report to the American Congress on the Communications between the Atlantic and Pacific Oceans. 8° *Washington*, 1850

Report of the Lighthouse Board *Washington*, 1852

The American Ephemeris and Nautical Almanac for the years 1855 to date. Large 8° *Washington*, 1852

Ship-Canal Question. State of the Great Ship Canal Question: Convention between Great Britain and the United States. 8° 1860

Results of Meteorological Observations made under the Direction of the United States Patent Office and the Smithsonian Institution, from 1854 to 1859 inclusive. Vol. 1. 4° *Washington*, 1861

Sanitary Commission. Reports *Washington*, 1867

UNITED STATES—I.

Lists of Distances, compiled for the Information and Guidance of Officers doing duty in the Quartermaster's Department in making Payments for Mileage. 8° *Washington*, 1868

Handbook for Immigrants to the United States. *Maps*. Small 8° *New York*, 1871

Transit of Venus. Papers relating to the Transit of Venus in 1874: Parts 1 and 2. *Charts*. 4° *Washington*, 1872

Tables to Facilitate the Reduction of Places of the Fixed Stars. Prepared for the use of the American Ephemeris and Nautical Almanac. 2nd edition. Large 8° *Washington*, 1873

Report of the Superintendent of the Yellowstone National Park for the year 1872. 8° *Washington*, 1873

Report of the Superintendent of the Yellowstone National Park to the Secretary of the Interior, 1887. 8° *Washington*, 1887

Report of the Select Committee on Transportation. Routes to the Seaboard, with Appendix and Evidence. Parts 1 and 2. 8° *Washington*, 1874

Progress Report of the Mississippi River Commission. *Plates* 1882

Emigration and Immigration. Reports of the Consular Officers of the United States. 8° *Washington*, 1887

Commercial Relations of the United States with Foreign Countries during the years 1885 and 1886. 2 vols. *Chart, plans, and illustrations*. 8° *Washington*, 1887

Further Correspondence as to North American Fisheries, 1887-88; with Despatch enclosing Treaty signed at Washington, 15th February 1888. Folio.

Fish Commission. Extract from the Bulletin, giving Account of the Explorations of the Fishing Grounds of Alaska, Washington Territory, and Oregon, during 1888, by the U.S. Fish Commission Steamer "Albatross." *Illustrations*. Large 8° *Washington*, 1889

Board on Geographic Names. Bulletins Nos. 1-3. 8° *Washington*, 1890-91

Bureau of the Statistics of Labour. 22nd Annual Report, March 1892. 8° *Boston*, 1892

Bureau of American Republics. Bulletin. No. 2. Handbook of the American Republics. Enlarged and revised edition. 1 vol. *Maps and plates*. 8° *Washington*, Feb. 1891

— Ditto. No. 7. Brazil. 1 vol. *Map and plates*. 8° *Washington*, June 1891

— Ditto. No. 9. Mexico. Prepared by Arthur W. Ferguson. 1 vol. *Plates*. 8° *Washington*, July 1891

UNITED STATES—I.

Bur. Amer. Republics—*continued.*

— Special Bulletin. Coffee in America : Methods of Production and Facilities for Successful Cultivation in Mexico, the Central States, Brazil, and other South American Countries, and the West Indies. 8° *Washington, Oct. 1893*

Bureau of Ethnology. See Henshaw ; Pilling ; Powell.

J. Miscellaneous and Anonymous.

General Outline of the U.S. of North America, her Resources and Prospects ; with a Statistical Comparison. *Map.* 8° *Philadelphia, 1824*

Inquiries respecting the History, Present Condition, and Future Prospects of the Indian Tribes of the United States. 4°

A Connected View of the whole Internal Navigation of the United States, Natural and Artificial, Present and Prospective. By a Citizen of the United States. *Maps.* 8° *Philadelphia, 1830*

Account of the Conduct of the Religious Society of Friends towards the Indian Tribes in the Settlement of East and West Jersey and Pennsylvania, to 1843. Published by the Aborigines Protection Society. *Maps.* 8° 1844

Economical Causes of Slavery in the United States, and Obstacles to Abolition. By a South Carolinian. 8° 1857

Rockford, Rock Island, and St Louis Rail-Road Company. Circular. *Map.* 8° *New York, 1868*

Union Pacific Railroad Company, chartered by the United States : Progress of their Road west from Omaha, Nebraska, across the Continent. 8° *New York, 1868*

Letters on the Necessity of Cheapening Transport between the West and the Ocean, addressed to the *Milwaukee Sentinel* and *Chicago Tribune*, by "A Western Trader." 8° *Milwaukee, 1868*

Reports of Observations of the Total Eclipse of the Sun, August 7, 1869, made by Parties under the General Direction of Prof. J. H. C. Coffin, U.S.N. *Plates.* 4° [*Washington*]

Hiawatha : the Story of the Iroquois Sage. 12° *New York, 1873*

The Englishman's Illustrated Guide-Book to the United States and Canada, especially adapted to the use of British Tourists and Settlers, &c. 3rd edition, with Appendix containing a Description of the International Exhibition of 1876 at Philadelphia. *Plates.* 12° 1876

— Ditto, with an Appendix of the Shooting and Fishing Resorts of North America. Edition of 1884. 12°

— Ditto. Edition of 1885. 12° *London and New York*

UNITED STATES—J.

The Total Eclipse of the Sun, Jan. 1, 1889 : Report of Washington University Eclipse Party (Acad. Sci., St Louis) *Cambridge, 1891*

K. States and Territories.*Alaska.*

Cruise of the Revenue steamer "Corwin" in Alaska and the N.W. Arctic Ocean in 1881. Notes and Memoranda ; Medical and Anthropological ; Botanical ; Ornithological. *Plates.* 4° *Washington, 1883*

— See also Hooper.

Alaska. A Sketch of the Country and its People. *Map.* 8° [1883]

Report of the International Polar Expedition to Point Barrow, Alaska. [Lieut. P. H. Ray, Commanding.] *Map and plates.* 4° *Washington, 1885*

St Elias. Up the Saint Elias Alps. [Cuttings from the *New York Times.*] *Map.* Folio 1886

Report of the Governor of Alaska for the fiscal year 1888. *Map.* 8° *Washington, 1889*

Alaska and Passamaquoddy Bay. Convention between Great Britain and the United States of America respecting the Boundary between the two countries, signed at Washington, July 22, 1892. 8°

California.

California Claims. Report on Memorial of John Charles Fremont. 8° *Washington, 1848*

Geological Survey. J. D. Whitney, State Geologist. *Plates.* 4° [*Philadelphia and Cambridge, Mass.,*] 1865-76

Geology.—Vol. 1. Report of Progress and Synopsis of the Field-work, from 1860 to 1864, by J. D. Whitney 1865

Paleontology.—Vol. 1. Carboniferous and Jurassic Fossils, by F. B. Meek ; Triassic and Cretaceous Fossils, by W. M. Gabb, 1864.—Vol. 2. Cretaceous and Tertiary Fossils, by W. M. Gabb 1869

Ornithology.—Vol. 1. Land Birds ; edited by S. F. Baird, from the MS. and Notes of J. G. Cooper 1870

Botany.—Vol. 1. Polypetalæ, by W. H. Brewer and Sereno Watson ; Gamopetalæ, by Asa Gray, 1876.—Vol. 2. By Sereno Watson 1880

Contributions to Barometric Hypsometry ; with Tables for use in California 1874

State Mining Bureau. Third Annual Report of the State Mineralogist, for the year ending 1st June 1883. *Map and illustrations.* 8° *Sacramento, 1883*

UNITED STATES—K.

State Mining Bureau—*continued.*

— Fourth, and Seventh to Tenth Annual Reports of the State Mineralogist, for the years ending 15th May 1884, 1st October 1887 and 1888, 1st December 1889 and 1890. *Maps and plates.* 8°

Sacramento, 1884-90

— Eleventh Report of the State Mineralogist (First Biennial). Two years ending 15th September 1892. *Maps and plates.* 8°

Sacramento, 1893

California Academy of Sciences. Occasional Papers. 4 vols. 8°

San Francisco, 1890-93

1. A Revision of the South American Nematognathi or Cat Fishes. By C. H. and R. S. Eigenmann. 1890

2. Land Birds of the Pacific District. By Lyman Belding. 1890

3. Evolution of the Colours of North American Land Birds. By C. A. Keeler. 1893

4. Bibliography of the Paleozoic Crustacea, 1698-1892, with Catalogue of N. American Species. By A. W. Vogdes. 1893

Eine Blume aus dem Goldenen Lande, oder Los Angeles. *Plates.* 12° *Prague*, 1878

Carolina, South.

A Sketch of the Resources and Industries of South Carolina. *Maps and illustrations.* 8° *Charleston, S. C.*, 1888

Columbia, District of.

Statistical Information concerning. 4° N.D.

Dakota.

Resources of Dakota. *Maps and illustrations.* 8° *Sioux Falls, Dakota*, 1887

An Act to provide for the Division of Dakota into two States, &c. 8° 1889

A Dictionary of Dakota, conveniently arranging a multitude of facts about the Resources and Capabilities of the Great Territory soon to become two States. 8°

Aberdeen, S. D., N. D.

The Year of Statehood, 1889. Dakota: Official Guide, containing useful information in handy form for Settlers and Homeseekers concerning North and South Dakota. *Maps.* 8° *Aberdeen, S. D.*, N. D.

Dakota, South.

Facts about South Dakota: an Official Encyclopedia containing useful information in handy form for Settlers, Homeseekers, and Investors, in regard to Soil, Climate, Productions, Advantages, and Development—Agricultural, Manufacturing, Commercial, and Mineral; the Great Sioux Reservation recently opened for Settlement; the Government Land Laws, &c. 8° *Aberdeen, S. D.*, 1890

UNITED STATES—K.

Florida.

Description of the Windward Passage and Gulf of Florida, with the Course of the British Trading-Ships to and from the Island of Jamaica; also an Account of the Trade Winds, &c. *Map.* 4° 1739

Orange County, Zellwood. *Maps and illustrations.* 12°

Philadelphia and Zellwood, 1885

Georgia.

A State of the Province of Georgia, attested upon Oath in the Court of Savannah, 10th Nov. 1740. 8° 1742

De Præstantia Coloniae Georgico-Anglicanae præ Coloniis aliis. *Maps.* Square 8° *Aug. Vindel.*, 1747

North Georgia Gazette and Winter Chronicle. 4° N. P., 1821

Illinois.

Chicago Exhibition. Royal Commission for the Chicago Exhibition, 1893. Handbook of Regulations and General Information. 1st edition. 12° 1892

Kentucky.

Kentucky Towns and Counties: being Reports of their Growth, Natural Resources, and Industrial Improvement, made to the State Industrial and Commercial Conference at Louisville, 4th, 5th, and 6th October 1887. 8°

Frankfort, Ky., 1887

Louisiana.

The Present State of the Country and Inhabitants, Europeans and Indians, of Louisiana, on the North Continent of America. By an Officer at New Orleans. 8°

N. P., 1744

Maine.

Message from the President of the United States upon the State of Affairs between the State of Maine and the British Province of New Brunswick. 8°

Washington, 1839

Plan for Shortening the Time of Passage between New York and London. Printed by order of the Legislature of Maine. 8° 1850

Maryland.

Message from the Governor of Maryland, transmitting the Reports of the Joint Commissioners, and of Lieut.-Colonel Graham, in Relation to the Intersection of the Boundary Lines of the States of Maryland, Pennsylvania, and Delaware. *Map.* 8° *Washington*, 1850

State Weather Service. [In Co-operation with the U. S. Dep. Agr., Weather Bureau.] Monthly Reports. Parts of Vols. 2, 3, and 4 (incomplete). 4° 1892-94
— See U. S.: Department of Agriculture.

UNITED STATES—K.

Massachusetts.

The Illustrated Pilgrim Memorial. Published in Aid of the Monument Fund. 4° *Boston, 1863*

Michigan.

The Sault Ste. Marie Canal and Hay Lake Channel: Necessity of their Speedy Improvement. Proceedings of the Waterways Convention held at Sault Ste. Marie, Michigan, 20th July 1887. *Map and diagrams* *Duluth, 1887*

Minnesota.

The State of Minnesota, its Agricultural, Lumbering, and Mining Resources, Manufacturing and Commercial Facilities, Railroads, Pleasure Resorts, Fish, Game, &c. *Illustrations.* 8° *St Paul, Minn., 1885*

Geological and Natural History Survey of: First, Seventh, and Tenth to Twentieth Annual Reports, for the years 1872-91. *Maps and plates.* 8°

Minneapolis and St Paul, 1884-90

— *Bulletins of the Survey (Nos. 1-5).* *Plates.* Large 8° *St Paul, 1887-89*

— The same. No. 6. *The Iron Ores of Minnesota.* By N. H. and H. W. Winchell *St Paul, 1891*

— The same. No. 7. *The Mammals of Minnesota: a Scientific and Popular Account of their Features and Habits.* By C. L. Herrick. Large 8°

Minneapolis, 1892

Missouri.

Geological Survey. Reports on the Geological Survey of the State of Missouri, 1855-71. By G. C. Broadhead, F. B. Meek, and B. F. Shumard. *Maps and plates.* 8° *Jefferson City, 1873*

— The same, including Field Work of 1873-74. *Plates.* 8°, and Atlas 4°

Jefferson City, 1874

— Preliminary Report on the Iron Ores and Coalfields, from the Field Work of 1872. *Maps and plates.* Large 8°, and Atlas oblong folio *New York, 1873*

— *Bulletins (Nos. 1-5).* *Maps and plates.* Large 8° *Jefferson City, 1890-91*

— Preliminary Report on the Coal Deposits of Missouri, from Field Work prosecuted during the years 1890 and 1891. By Arthur Winslow. *Illustrations.* Large 8° *Jefferson City, 1891*

— Biennial Report of the State Geologist transmitted . . . to the Thirty-sixth General Assembly. *Diagrams.* 8°

Jefferson City, 1891

Nebraska.

Quadrennial Report of the Freedmen's Aid and Southern Education Society to the General Conference of the Methodist Episcopal Church, held in Omaha, Nebraska, May 1892. 8° *Omaha, 1892*

UNITED STATES—K.

New Jersey.

Annual Report of the State Geologist of New Jersey for 1869. *Plans.* 8°

Trenton, N. J., 1870

Statistical Information concerning New Jersey. 4° *N. P., N. D.*

New York.

Communications from the Governor relative to the Geological Survey of the State of New York, 1838, 1839, and 1840. 8° *New York, 1838-40*

On the Longitudes of the Dudley Observatory, the Hamilton College Observatory, the City of Buffalo, the City of Syracuse. *Plates.* 8°

Albany, N. Y., 1862

Reports of Dr Peters on the Longitude of Elmira, and on the Longitude and Latitude of Ogdensburgh. 8°

Albany, N. Y., 1864-65

State Survey. Report of the Board of Commissioners of the State Survey. *Map.* 8° *Albany, N. Y., 1877*

— Reports of, for the years 1877 and 1878. *Maps.* 8° *Albany, N. Y., 1878-79*

— Special Report of, on the Preservation of the Scenery of Niagara Falls; and Fourth Annual Report on the Triangulation of the State for the year 1879. *Maps and plates.* 8° *Albany, N. Y., 1880*

— Reports of, for the years 1880 to 1883. *Maps and sections.* 8°

Albany, N. Y., 1881-84

New York and Pennsylvania Boundary.

Report of the Regents' Boundary Commission upon the New York and Pennsylvania Boundary; with the Final Report of Major H. W. Clarke, Surveyor for the Commission. *Maps and sketches.* 8°

Albany, N. Y., 1886

Report on the Progress of the State of New York. *Maps and plates.* 8° *Albany, 1891*

Niagara. Engineers' Opinion of the Marine Railway around the Falls of Niagara. 8° *New York, 1865*

— Water-Power at Niagara Falls to be successfully Utilized. *Plates.* Large 8° *1886*

— Annual Reports, 6th, 7th 9th, and 10th, of the Commissioners of the State Reservation at Niagara, for the fiscal years 1888-89, 1889-90, 1891-92, and 1892-93. *Maps and illustrations.* 8°

Albany, N. Y., 1890-94

Erie Campaigns in 1868; or, How they Manage things on the New York Exchange. 8°

“**Farewell.**” An Oil-Painting: Account of its presentation to Kane Lodge, No. 454, F. and A. M. Masonic Hall, New York, Tuesday Evening, 4th June 1889. *Plates.* 12°

UNITED STATES—K.

Ohio.

Geological Survey. Report of Progress in 1870. By J. S. Newberry. *Sections.* 8° *Columbus, 1871*

Oregon.

The Oregon Question, &c. [Pamphlets by T. Falconer, A. Simpson, and G. F. Ruxton; together with Extracts from Reviews and Newspaper Cuttings on the subject.] 8° 1845-46

Pennsylvania.

Report of the Board of Canal Commissioners. 8° *Harrisburg, 1838*

Lehigh Coal and Navigation Company, History of the. *Maps.* 8°

Philadelphia, 1840

Diagram of the Progress of the Anthracite Coal Trade of Pennsylvania to and including the year 1879; with Statistical Tables by Messrs Sheaffer. 4°

Pottsville, Pa., 1880

Handbook of Christchurch, Philadelphia. *Plates and portraits.* 8° 1892

Geological Survey. See Rogers, H. D.

Texas.

A Visit to Texas: being the Journal of a Traveller through those parts most interesting to American Settlers. 18°

New York, 1836

Western Texas. Reports of the Secretary of War, with Reconnaissances of Routes from San Antonio to El Paso, by J. E. Johnston, W. F. Smith, F. T. Bryan, N. H. Michler, and S. G. French; also the Report of Capt. R. B. Marcy's Route from Fort Smith to Santa Fé; and the Report of Lieut. J. H. Simpson of an Expedition into the Navajo Country; and the Report of Lieut. W. H. C. Whiting's Reconnaissance of the Western Frontier of Texas. *Maps.* 8°

Washington, 1850

Utah.

Utah Epitomized: a Brief Compendium of the Resources, Attractions, Advantages, Possibilities, Mineral, Industrial, and Agricultural, of Utah and her Capital. *Illustrations.* 8° N.D.

UNITED STATES—K.

Salt Lake City. A Sketch of Utah's Wonderful Resources. *Illustrations.* Small 4° *Salt Lake, 1888*

Virginia.

A Geographical and Political Summary, embracing a Description of the State, its Geology, Soils, Minerals, and Climate; its Animal and Vegetable Productions, Manufacturing and Commercial Facilities, Religious and Educational Advantages, Internal Improvements, and Form of Government. Prepared and published under the supervision of the Board of Immigration. *Maps.* 8°

Richmond, Va., 1876

Tobacco in Virginia and North Carolina.

Map. 8° *Richmond, Va., 1877*

A Synopsis of the Geology, Geography, Climate, and Soil of the State; together with its Resources of Mines, Forests, and Fields, its Flocks and its Herds. *Map.* 8°

Richmond, Va., 1889

Wisconsin.

Geological Survey of Wisconsin, 1873-79.

Vol. 1. *Maps and illustrations.* Large 8° [Madison] 1883

Vol. 2. *Plates.* Large 8° [Madison] 1877

Vol. 3. *Maps and plates.* Large 8° [Madison] 1880

Vol. 4. *Maps and plates.* Large 8° [Madison] 1882

Folio Atlas accompanying Vols. 2, 3, and 4 1882

Madison. Charter of the City of Madison, Wisconsin. 8° *Madison, 1856*

Watertown, Wisconsin, City of: its Manufacturing and Railroad Advantages and Business Statistics. *Map.* 12° *Watertown, 1856*

Wyoming.

Annual Report of the Territorial Geologist to the Governor of Wyoming, January 1888. Louis D. Ricketts, D.Sc., Territorial Geologist. 8°

Cheyenne, Wyo., 1888

Resources of Wyoming, 1889. *Map.* 8° *Cheyenne, Wyo., 1889*

AMERICA, CENTRAL, AND WEST INDIES.

CENTRAL AMERICA.

A. General.

Brief Statement, supported by Original Documents, of the Important Grants conceded to the Eastern Coast of Central America Commercial and Agricultural Company by the State of Guatemala. *Maps.* 8° 1831

Tigre Island and Central America. Message from the President of the United States, transmitting Documents, &c. 8° [Washington] 1850

Description of the Facilities and Advantages which a Road across Central America, from Admiral's Bay, or Chiriqui Lagoon, on the Atlantic, to Chiriqui Bay, on the Pacific, would afford to the Commerce of the World. *Plate.* 8°

Biologia Centrali-Americana; or, Contributions to the Knowledge of the Fauna and Flora of Mexico and Central America. Edited by F. Ducane Godman and Osbert Salvin. Archæology by A. P. Maudslay. Parts 1-4. *Text (illustrations)* 4°; and *atlas, Parts 1-4*, oblong 4° 1889-90

B. Costa Rica.

Documentos que dan á Conocer el Estado actual de la Sociedad Itineraria del Norte. Small 4° *Costa Rica*, 1882

Informe de Hacienda en 1853. 4° *San José*, 1853

Account of the Costa Rica Railway. *Map.* 8° *Liverpool*, 1855

Decretos y Constitucion Política de la Republica de Costa-Rica emittida en 1871 y adoptada el 26 de Abril de 1882. 16° *San José*, 1882

[See Nicaragua.]

C. Guatemala.

Censo General de la Republica de Guatemala, levantado el año de 1880. 4° *Guatemala* [1881]

Movimiento de Poblacion habido en los Pueblos de la Republica de Guatemala durante el año de 1881. 4° *Guatemala*, 1882

[Continued as]—

Anales Estadísticos de la Republica de Guatemala, año de 1882. Tomo 1. 4° *Guatemala* [1883]

— The same. Año de 1883. Tomo 2. 4° *Guatemala* [1884]

CENTRAL AMERICA—C.

Directorio de la Ciudad de Guatemala, compilado por la Direccion General de Estadística, año de 1886. 8°

Guatemala, N.D.

— Informe de la Direccion General de Estadística, 1886-88. 8° *Guatemala*, N.D.

Exposition Universelle Internationale, Paris, 1889. République de Guatémala, Amérique Centrale. Catalogue des Exposants, avec une Introduction par le Dr Gustave E. Guzman, suivi d'une Notice sur certains produits spéciaux exposés par Adolphe Boucard. *Portrait.* 8° *Tours*, N.D.

Demarcación política de la República de Guatemala, compilada por la Oficina de Estadística, 1892. Large 8°

Guatemala, 1893

Memoria con que el Secretario de Estado en el Despacho de Hacienda y Credito de Publico da cuenta á la Asamblea Nacional Legislativa de los trabajos efectuados durante el año de 1892. Royal 8° *Guatemala*, 1893

Memoria presentada por la secretario de relaciones exteriores de la Republica de Guatemala á la Asamblea National Legislativa en 1893. Royal 8°

Guatemala, 1893

D. Honduras.

Report of the Commissioners of Legal Inquiry on the Case of the Indians at Honduras. [Parl. Rep.] Folio 1828

Primer Anuario Estadístico correspondiente al año de 1889. Por Antonio R. Vallejo. Large 4° *Tegucigalpa*, 1893

E. Nicaragua.

Nicaragua, and Costa Rica. 8° 1850

Nicaragua Route for an Inter-Oceanic Ship Canal. Report by Max. von Sonnenstern to the Minister of Public Works, Nicaragua. 4° *Washington*, 1874

Nicaragua, No. 1 (1881). Arbitration: Mosquito Coast. Papers relating to the Arbitration of His Imperial Majesty the Emperor of Austria in the Differences between the Government of Her Britannic Majesty and the Government of the Republic of Nicaragua respecting the Interpretation of Certain Articles of the Treaty of Managua signed on the 28th of January 1860. *Map.* Folio 1881

CENTRAL AMERICA—E.

The Case of the Republic of Nicaragua submitted to His Excellency Hon. Grover Cleveland, President of the United States, Arbitrator, under the Treaty of Guatemala of 24th December 1886. 8°
Washington, 1888

The Interoceanic Canal of Nicaragua, its History, Physical Condition, Plans, and Prospects. Published by the Nicaragua Canal Construction Company. *Chart and illustrations.* 4° *New York, 1891*
[See also Colombia: Panama Canal.]

Mosquitoland. Bericht über die . . . ; Untersuchung einiger Theile des Mosquitolandes erstattet von der dazu ernannten Commission. *Maps and plates.* 8°
Berlin, 1845

F. Salvador.

Apuntamientos Estadísticos sobre la República del Salvador (Reyes)

San Salvador [1889]

Notice sur le Salvador. Exposition Universelle de Paris en 1889. 8°

Paris, 1889

WEST INDIES.

A. General.

Journal of the Expedition to La Guira and Porto Cavallos in the West Indies, under the command of Commodore Knowles. 12° 1744

An Account showing the Rates and Amount of Duties, levied under British Acts of Parliament, on British West India Products, imported into the British North American Colonies of Nova Scotia, New Brunswick, Upper and Lower Canada, Newfoundland and Prince Edward's Islands, distinguishing such Products under the heads of Sugar, Rum, Molasses, Coffee, &c., also of the above Articles of Foreign Growth, for 1829. [Parly. Rep.] Folio 1830

Accounts showing the Rates and Amount of Duties levied in each of the British West India Colonies on Goods, Wares, and Merchandise; of the Quantities of Sugar, Rum, Coffee, and Molasses exported; Comparative Statement of the Quantities of the different Productions of the United States of America imported into the West India Colonies, &c. [Parly. Rep.] Folio 1830

Observations relative to the Establishment of the West India Agricultural Company. 8° 1836

The Lighthouses of the West India Islands and the adjacent Coasts. Corrected to 1848, 1853, 1858, 1859. 4 parts. 8° 1848-59

WEST INDIES—A.

The West India Labour Question: being Replies to Inquiries instituted by the Committee of the British and Foreign Anti-Slavery Society. 8° 1858

Report of the Committee, consisting of Mr Thiselton Dyer (Secretary), Professor Newton, Professor Flower, Mr Carruthers, and Mr Sclater, appointed for the purpose of reporting on the present state of our knowledge of the Zoology and Botany of the West India Islands, and taking steps to investigate ascertained deficiencies in the Fauna and Flora. 8° [1888]
[See also Atlantic.]

B. Bahamas.

Fisheries. Official Introduction to Bahamas Fisheries, with a Description of the Islands. By Rebus. 8° 1883

C. Cuba.

Original Papers relating to the Expedition to the Island of Cuba. Small 8° 1744

Guia de Forasteros, en la siempre fiel Isla de Cuba para el año de 1842. *Plans.* 18°
Havana, 1842

Cuadro Estadístico de la siempre fiel Isla de Cuba, correspondiente al año de 1846. 4°
Havana, 1847

Cuba in Revolution: a Statement of Facts. 8° 1871

Habana. Balanza Mercantil de la Habana, correspondiente al año de 1837 e 1840. 2 parts. 4°
Havana, 1838-41

D. Jamaica.

Public Gardens, &c. See Morris, D.

Blue-Book. Island of Jamaica, 1887-88. Folio
Kingston, 1889

E. San Domingo.

Report of the Commission of Inquiry to Santo Domingo, with the Introductory Message of the President, Special Reports made to the Commission, State Papers furnished by the Dominican Government, and the Statements of over Seventy Witnesses. *Map.* 8°
Washington, 1871

Decree annulling the agreement of Dec. 28, 1872, by which the Peninsula and Bay of Samana were leased to an American Company. [Parly. Rep.] Folio 1874

La République Dominicaine à l'Exposition Universelle de Paris. 8°
Havre, 1889

F. Windward Islands.

St Lucia and St Vincent. A Relation of the late intended Settlement of the Islands of St Lucia and St Vincent in America, in right of the Duke of Montagu, . . . 1722. *Maps.* 12° 1725

AMERICA, SOUTH.

GENERAL.

- Outline of the Revolution in Spanish America, or an Account of the Origin &c., of the War carried on between Spain and Spanish America.** By a South-Amer. can. 8° 1817
- Rays of Sunlight in Darkest South America, or God's Wondrous Working on Southern Shores and Seas.** 3rd edition N. D.

ARGENTINE REPUBLIC.

A. Government Publications.

- Registro Estadístico de la Provincia de Buenos Aires.** Nos 1-16. 8°
Buenos Ayres, 1822-24
- Reglamentos de Policía Marítima en los puertos y rios de la Nacion Arjentina.** 8°
Buenos Ayres, 1863
- Código Rural de la Provincia de.** 8°
Buenos Ayres, 1865
- Registro estadístico de la República Arjentina.** 1864-65. 2 vols. 4°
Buenos Ayres, 1865-67
- La Republica Argentina, sus Colonias Agrícolas, Ferro-Carriles, Navegacion, Comercio, Riqueza Territorial, &c., &c.** Por la Comision de Inmigracion de Buenos Aires. *Maps and plates.* 8°
Buenos Ayres, 1866
- Terrenos cedidos por el Exmo. Gobierno de la Provincia al Exmo. Gobierno Nacional con destino a la venta o permuta de los que han de expropiarse para ceder a la Empresa del Ferro-Carril Central Arjentino, &c.** 8°
Buenos Ayres, 1866
- Últimas Leyes y Decretos sobre Tierras públicas.** 12°
Buenos Ayres, 1867
- Anuario de Correos de la Republica Arjentina.** Novena publicacion. 8°
[Buenos Ayres] 1867
- Datos Oficiales. La Republica Arjentina.** Poblacion — Inmigracion — Colonias Agrícolas—Concesiones de Terrenos—Ferro-Carriles, &c. 8°
Paris, 1867
- Memorias de los diversos Departamentos de la Provincia de Buenos Aires y de las Municipalidades de Campaña.** Part 1. 8°
Buenos Ayres, 1867
- Documentos Relativos a la Esposicion de Productos Arjentinos en Paris, 1867.** 8°
Buenos Ayres, 1867
- Correspondence respecting Hostilities in the River Plate.** In continuation of Papers presented to Parliament in 1867. *Map.* Folio 1868

ARGENTINE REPUBLIC—A.

- La Esposicion Nacional, año 1871.** Publication autorizada por la Comission directiva de la Exposicion. Folio
Cordova, 1871-72
- Censo Escolar Nacional. Resúmenes Generales y Preliminares en Cifras Absolutas y Relativas del Censo Escolar Nacional Levantado a fines de 1883 y Principios de 1884.** *Plate.* Large 8°
Buenos Ayres, 1884
- The same. Correspondiente a Fines de 1883 y principios de 1884 (F. Latzina). Vols. 1-3. *Plates and plans.* Royal 8°
Buenos Ayres, 1885
- Estadística del Comercio y de la Navegacion de la Republica Argentina correspondiente al año 1885.** *Diagram.* Large 8°
Buenos Ayres, 1886
- The same. 1892. *Buenos Ayres, 1893*
- Senado Arjentino.** Arrendamiento de las Obras de Salubridad de la Capital. Discurso Pronunciado, por el Dr Eduardo Wilde, Ministro del Interior en Sesiones 6, 7, y 8 de Julio 1887. 12°
Buenos Ayres, 1887
- Consejo Escolar del 11° Distrito de la Capital (Parroquia de Monserrat). Organizacion y Disciplina.** Large 8°
Buenos Ayres, 1888

B. Miscellaneous and Anonymous.

- La Plata States.** Noticias Históricas, Políticas, y Estadísticas, de las Provincias Unidas del Rio de la Plata, con un Apéndice sobre la Usurpacion de Montevideo por los Gobiernos Portugues y Brasilero. *Map.* 8°
N. P., 1825
- An Account, Historical, Political, and Statistical, of the United Provinces of Rio de la Plata, with an Appendix concerning the Usurpation of Monte Video by the Portuguese and Brazilian Governments. Translated from the Spanish.** *Map.* 8° 1825
- Campagne de Navigation à Vapeur du Rio Salado, Republique Arjentine.** (Prospectus.) *Map.* Small 8°
Paris [? 1859]
- Central Argentine Railway, from Rosario to Cordova.** Concession and Official Documents relating to this undertaking. 8° 1863
- Nuestra Industria Rural.** 8°
Buenos Ayres, 1866

ARGENTINE REPUBLIC—B.

The River Plate (South America) as a Field for Emigration, its Geography, Climate, &c. 2nd edition. *Maps*. 8° [1866]

Sociedad Rural Argentina. Bases y Reglamento de la Soc., &c. 16°

Buenos Ayres, 1866

Report of the Proceedings at the Second Ordinary General Meeting of the Central Argentine Railway Company. 8° 1866

Central Argentine Railroad. Report, &c. 8° 1867

Letters Concerning the Country of the Argentine Republic (South America), being suitable for Emigrants and Capitalists to settle in, 1869. Second issue. 8° 1869

Exposicion Nacional en Córdoba. Boletin. Tom. I.-III. *Plates*. 8°

Buenos Ayres, 1869-72

— **La Exposicion Nacional**, año 1871. Publicacion autorizada por la Comision directiva de la Exposicion. Folio

Cordoba, 1871-72

— **Catalogos de los Productos Nacionales y Etranjeros.** Tom. IV. 8°

Buenos Ayres, 1872

— **Boletin Oficial.** Série de Memorias 1-18. Tom. V.-VII. Royal 8°

Buenos Ayres, 1875

Argentine Exhibition. Katalog der Argentinischen Ausstellung veranstaltet von der Geographischen Gesellschaft in Bremen im Tivoli-Saale. Mai-Juni 1884. *Map*. 8°

Bremen, 1884

— **Catalogue de l'Exposition Argentine**, arrangé par la Société de Géographie de Brème dans la Salle du Tivoli. Mai-Juin 1884. *Map*. 8°

Bremen, 1884

C. Provinces.

Buenos Ayres.

Censo general de la Provincia de Buenos Aires demográfico, agrícola, industrial, comercial, etc., verificado el 9 de Octubre de 1881, bajo la Administracion del Doctor Don Dardo Rocha. *Maps and plates*. 4° *Buenos Ayres*, 1883

Censo General de Poblacion, Edificacion, Comercio é Industrias de la Ciudad de Buenos Aires, Capital Federal de la República Argentina. Levantado en los dias 17 de Agosto, 15 y 30 de Setiembre de 1887 bajo la administracion del Dr Don Antonio F. Crespo y compilado por una Comision, compuesta de los Señores Francisco Latzina, Presidente. Manuel C. Chueco y Alberto B. Martinez Vocales. Dr Don Roberto Perez., Secretario. 2 vols. *Map, plans, and plates*. Large 8° *Buenos Ayres*, 1889

ARGENTINE REPUBLIC—C.

Annuaire Statistique de la Province de Buénos Ayres, publié sous la direction du Docteur Emile R. Coni, Quatrième Année, 1884. *Maps and plans*. Small folio *Buenos Ayres*, 1885

— The same. Huitième Année, 1888. *Map*. Large 8° *La Plata*, 1889

Anuario Estadístico de la Ciudad de Buenos Aires. Año I., 1891. 4°

Buenos Ayres, 1892

Mensaje del Gobernador de la Provincia de Buenos Aires. (Julio A. Costa.) Royal 8° *La Plata*, 1892

Ministerio de Gobierno, Oficina de Estadística general. *Reseña Estadística y Descriptiva de la Plata*, capital de la Provincia de Buenos Aires. Publicada bajo la direccion del Doctor Emilio R. Coni. *Plans and plates*. Large 8°

Buenos Ayres, 1885

Entre Rios.

Coleccion de Leyes, Decretos y Acuerdos sobre las Tierras de Pastoreo de la Provincia de Entre Rios. 8°

Buenos Ayres, 1864

Santa Fé.

Registro Oficial de la Provincia de Santa Fé, 1862 y 1863. 8° *Santa-Fé*, 1863

— The same. 2. Semestre. Año de 1863. 8° *Santa-Fé*, 1864

Reglamento de Policia Urbana y Rural para la Provincia de Santa-Fé. 8°

Rosario, 1866

Coleccion de las Leyes de Tierras Sancionadas en la Provincia de Santa-Fé bajo la Administracion del Ex^{mo} Señor D. Nicasio Oroño. *Maps*. 8°

Buenos Ayres, 1866

Compilacion de Leyes, Decretos, y demas Disposiciones que sobre Tierras Públicas se han dictado en la Provincia de Santa-Fé desde 1853 hasta 1866. 8°

Buenos Ayres, 1867

Exposicion y Féria de la Provincia de Santa-Fé, 1887. *Plan*. 8°

Santa-Fé, 1887

Primer Censo General de la Provincia de Santa Fé (Republica Argentina, América del Sud), Verificado bajo la Administracion del Doctor Don José Galvez el 6, 7, y 8 de Junio de 1887. Gabriel Carrasco, Director y Comisario General del Censo. Libro I. Censo de la Poblacion. *Plans and plates*. Folio *Buenos Ayres*, 1888

— The same. Libros II. a VIII. Agricultura, Ganaderia, Industria, Comercio, Vias de Comunicacion y Transporte, Rentas, Instituciones Administrativas y Sociales, Leyes, Procedimientos y Formularios del Censo. *Maps and plates*. Folio *Buenos Ayres*, 1888

ARGENTINE REPUBLIC—C.

Primer Censo—*continued.*

— The same. Libros IX. á XI. Sinopsis Física, Política, Administrativa é Histórica. *Maps and plates.* Folio Buenos Ayres, 1888

Tucuman.

Memoria Histórica y Description de la Provincia de Tucuman. *Plates.* Small folio Buenos Ayres, 1882

D. Patagonia.

Informe Oficial de la Comision Cientifica agregada al Estado Mayor General de la Expedicion al Rio Negro (Patagonia), realizada en los meses de Abril, Mayo, y Junio de 1879, Vajo las órdenes del General D. Julio A. Roca. 4°

Buenos Ayres

Entrega I. Zoologia. *Plates* 1881

Entrega II. Botanica, por Pablo G. Lorentz, Dr., y Gustavo Niederlein. *Plates* 1881

Entrega III. Geologia, por el Dr D. Adolfo Doering. 1882

Cape Horn Mission. See France: Ministère de la Marine, &c.

BOLIVIA.

Notizen über den Minenbetrieb in Bolivien un den brasilianischen Mittel-Provinzen Matto Grosso und Goyaz im Gegensatz zu dem im Westen der Union. 8° *Berlin* [1867]

Biblioteca Boliviana. Catálogo del archivo de Mojos y Chiquitos. 8°

Santiago de Chile, 1888

Colonizacion del Territorio de Otuquis en el Departamento de Santa Cruz. 8°

La Paz, 1890

Fronteras de Bolivia en el Departamento del Beni por Pedro Suarez S. 8°

Santa-Cruz, 1892

BRAZIL.

Observatory. Annales de l'Observatoire Impérial de Rio de Janeiro. Tome 1^{er} Description de l'Observatoire. *Illustrations.* 4° *Rio de Janeiro, 1882*

— The same. Publiées par L. Crules. Tome 2^{me} Observations et Mémoires, 1882. *Plates.* 4° *Rio de Janeiro, 1883*

National Library. Guia da Exposição Permanente da Bibliotheca Nacional. 12° *Rio de Janeiro, 1885*

— Catalogo da Exposição Permanente dos Cimelios da Bibliotheca Nacional, publicado sob a direcção do Bibliothecario João de Saldanha da Gama. *Plates.* 8° *Rio de Janeiro, 1885*

[See also United States: Bureau of the American Republics.]

BRAZIL.

Brasilianische Zustände und Ausichten in 1861. Mit Belegen nebst einem Vorschlag zur Aufhebung der Sklaverei und Entfernung der Schwarzen aus Nord-Amerika. Folio

Berlin, 1862

La Politique du Brésil, ou la fermeture des Fleuves sous prétexte de l'ouverture de l'Amazonie. Traduit de l'Espagnol. *Map.* 8° *Paris, 1867*

The Empire of Brazil at the Paris International Exhibition of 1867. *Map.* 8° *Rio de Janeiro, 1867*

L'Empire du Brésil à l'Exposition Universelle de Vienne en 1873.

Rio de Janeiro, 1873

The Empire of Brazil at the Vienna Universal Exhibition of 1873.

Rio de Janeiro, 1873

L'Empire du Brésil à l'Exposition Universelle de 1876 à Philadelphie. *Maps.* 8° *Rio de Janeiro, 1876*

The Empire of Brazil at the Universal Exhibition of 1876 at Philadelphia. 8°

Rio de Janeiro, 1876

Railway Reports. See Passos.

Impressões de uma Viagem do Pará do Recife. Passando Por S. Miguel E. Teneriffe, a Bordo da Corveta "Tragano." Por A. A. C. Large 8°

Rio de Janeiro, 1879

Bibliotheca Brasiliica. Catalogue of an Extensive Collection of Ancient and Modern Books, relating to the Brazilian Empire, from its First Discovery in 1500 to the Present Time; and to the neighbouring South American States. 8°

1879

Lettres Sur le Brésil. Réponse au *Times.* 8° *Paris, 1881*

Katalog der Brasilianischen Ausstellung des Centralvereins für Handelsgeographie und Förderung deutscher Interessen im Auslande. 8° *Berlin, 1882*

CHILE.**A. Government Publications.**

Lei de Presupuestos de los Gastos Jenerales de la Administracion Pública para el año de 1855. Small folio

Santiago, 1854

Lei sobre la Organizacion i Atribuciones de las Municipales. Small folio

Santiago, 1854

Memoria del Ministro de Estado en el Departamento de Hacienda, 1854. Small folio

Santiago, 1854

Memoria del Interior. 1854. Small folio

Santiago, 1854

Memoria de Justicia, Culto e Instruccion Pública, 1854. Small folio

Santiago, 1854

CHILE—A.

- Memoria de Relaciones Exteriores, 1854.**
Small folio *Santiago, 1854*
- Cuenta de los Ingresos i Gastos que tuvo la República de Chile, en el año de 1853.** Small folio *Santiago, 1854*
- Sesiones del Congreso Nacional, 1854.**
Nos. 1, 2, 3. Small folio *Santiago, 1854*
- Estadística Comercial de la República de Chile del año 1854, 1858.** 2 parts. Folio *Valparaiso, 1854-59*
— The same, 1879.
- Censo General de la República de Chile, levantado en Abril de 1854.** Large oblong folio *Santiago, 1858*
- Memoria que el Ministro de Estado en el Departamento de Marina presenta al Congreso Nacional de 1871.** 8°
Santiago, 1871
— The same, and Conclusion. 2 vols. 8° *Santiago, 1872*
— The same, for 1873. *Plans.* 8° *Santiago, 1873*
- Ministerio del Interior.** Recopilación de Leyes y Decretos de interés general vigentes en 21 de Mayo de 1888. 8°
Santiago, 1888
- Documentos para la Historia de la Nautica en Chile.** *Map.* 8° *Santiago, 1889*
- Sexto Censo General de la Poblacion de Chile levantado el 26 de Noviembre de 1885.** 2 vols. 4°
Valparaiso, 1889-90
- Strait of Magellan.** Relacion del Ultimo Viage al Estrecho de Magallanes de la Fragata de S. M. Santa Marl de la Cabeza, en los Años de 1785 y 1786; y Noticia de los Habitantes, Suelo, Clima, y Producciones del Estrecho. Appendice, que contiene el de los paquebotes "Santa Casilda" y "Santa Eulalia," para completar el Reconocimiento del Estrecho en 1788 y 1789. *Maps and portrait*
Madrid, 1788-93
- Journey from Valparaiso to Santiago, across the Andes to Mendoza, to San Luis, and over the Pampas to Buenos Ayres, in January 1822 [in company with Lord H. Thynne].** MS.
- Notice sur le Chile, par un Voyageur Français.** 8° *Paris, 1844*
- Description of the Country of Chili.** MS. Folio N. D.
- Nitrate and Guano Deposits in the Desert of Atacama: an Account of the Measures taken by the Government of Chile to facilitate the Development thereof.** *Map.* 8° 1878
- Chile and Peru.** Narrative of the Events which led to the Declaration of War by Chili against Bolivia and Peru. Small 8° 1879

CHILE—A.

- Patagonia, Western.** Estudios Hydrograficos sobre la Patagonia Occidental ejecutados, por el Comandante i Oficiales de la Real corbeta Italiana "Caracciolo" en 1882. Traducción de la Oficina Hydrografica. *Charts.* 8° *Santiago, 1883*
- The Transandine Railway.** *Map and illustrations.* 8° 1892

COLOMBIA.

- Colombia:** being a Geographical, Statistical, Agricultural, Commercial, and Political Account of that Country. *Map and portraits.* 2 vols. 8° 1822
- The Present State of Colombia;** containing an Account of the Principal Events of its Revolutionary War, its Constitution, Mines, &c. By an Officer late in the Columbian Service. *Map.* 8° 1827
- Noticia sobre la Geografía Política de Colombia.** 18° *Caracas, 1830*
- New Granada and Costa Rica.** The Boundary Question carefully Examined and Defined from Authentic Documents. *Map.* 8° 1852
- New Granada as a Field for Emigration.** *Maps.* 8° 1859
— The same. 2nd edition. *Map.* 8° 1860
- Foreign Debt of New Granada:** Report of the Special Committee appointed by the Bondholders at their Meeting on the 20th of March 1861. 8° [1861]
- Catálogo de los objetos enviados por la Sociedad de Naturalistas Colombianos á la Exposicion del 20 de Julio de 1871.** 8° *Bogota, 1871*
- Exploracion Minera practicada en el Estado del Magdalena (Estados Unidos de Colombia) del 9 de Febrero al 21 de Abril de 1876.** Con un apéndice sobre Minas situadas en los territorios nacionales de la nevada i Motilones. *Map.* 8° *Cartagena, 1876*
- Descripcion Historia, Geografica, y Política de la Republica de Colombia.** 12° *Bogota, 1887*
- Carthagena.** An Account of the Expedition to Carthagena. Small 8° 1743
— Original Papers relating to the Expedition to Carthagena. [Bound up with other papers.] *Map.* Small 8° 1744
- Darien.** Memoirs of Darien, giving a short Description of that Country, with an Account of the Attempts of the Company of Scotland to Settle a Colonie in that place. 12° *Glasgow, 1715*
— The Isthmus of Darien in 1852. (*Colonial and Asiatic Review*, March 1853.) 8° 1853

COLOMBIA.

Panamá. Contract between the Republic of New Granada and the Panamá Railway Company. 8° *New York*, 1850

Panama Canal. The Nicaragua and Darien Ship-Canal Routes. (*Colonial and Asiatic Review*, March 1853.) 8° 1853

— The Practicability and Importance of a Ship Canal to connect the Atlantic and Pacific Oceans; with a History of the Enterprise from its first Inception to the Completion of the Surveys. *Maps.* 8° *New York*, 1855

— International Company of the Columbian Canal, founded in Paris, 9th of March 1864, for the purpose of Cutting a Ship Canal across the Columbian Isthmus, and Securing the Necessary Concession. *Map.* 8°

Privately printed, Paris, 1867

— Canal Interocéanique sans Écluses, ou Tunnels à travers le Territoire du Darien, entre les Golfses d'Uraba et de San Miguel (États-Unis de Colombie). *Maps.* 8° *Paris*, 1876

— Inter-Oceanic Canal Projects, Discussions on. 8° [1880]

— Le Canal de Panama: l'Action Panama valant quatre fois l'Action Suez. 4° [*Paris*, 1880]

— The Isthmus of Panama Inter-Oceanic Canal. M. le Comte de Lesseps at Liverpool; with the Address of the Count, and the Speech of Captain Peacock, as to the Feasibility of Uniting the Atlantic with the Pacific Ocean, &c., &c. *Map.* 8° *Exeter*, 1880

— The Water Supply of the Panama Canal; The Nicaraguan Canal Surveys; What the Slaven Dredges are doing at Panama; The Actual Status of the Panama Canal; More Light on the Panama Canal Question. [Cuttings from the *Engineering News*, June 16, 1888.] 4° 1888

San Martin. Informe de los Exploradores del Territorio de San Martin. 8° *Bogotá*, 1871

[See also Venezuela.]

ECUADOR.

Quito. Memoria sobre las Oscilaciones de la Brujula en Quito, consideradas en su relacion con los Temblores de Tierra y seguidas en su marcha paralela con las Fluctuaciones del Barometro; Añadese un breve resumen de los Principales Fenomenos que acompañaron al Terremoto del 16 de Agosto de 1868, &c. 8° *Quito*, 1868

Ecuador Land Company, Limited. [A Prospectus.] 8° [1861?]

ECUADOR.

Ecuador und die Ecuador-Land Compagnie. *Maps.* 8° *Mannheim*, 1862
[See also Venezuela.]

GUIANA, BRITISH.

Papers relative to the Affairs of British Guiana. [Parly. Rep.] *Map.* Folio 1840

Catalogue of Contributions transmitted from British Guiana to the Paris Universal Exhibition of 1867. *Map.* 8° 1867

Reports of the Geological Survey, taken from the *Colonist* newspaper, December 1869. 8° *Demerara*, 1870

Correspondence arising out of Complaints of Portuguese Residents in British Guiana. Folio 1871

Case for Including the Yuruari Valley within the Boundary of British Guiana. Folio [1887]

Latest Correspondence on the Question of Limits of Guiana. *Map.* 4° *Caracas*, 1887

Reports of the Government Agent of the N.W. District of British Guiana for 1890-91 and 1893-94. Folio *Georgetown*, 1891-94

GUIANA, DUTCH.

Aanteekeningen, betrekkelijk de Colonie Suriname. *Maps.* 8° *Arnhem*, 1826

Verzameling van Stukken aangaande de Surinaamsche Aangelegenheden, thans aanhangig bij de Tweede Kamer der Staten-Generaal. 1 and 2. 8° *The Hague*, 1845-46

PARAGUAY.

Description de la Provincia del Paraguay-Conquista. MS. Folio N.D.

La Guerra del Paraguay. 8° *Buenos Ayres*, 1867

The Republic of, its Constitution. 8° *Edinburgh*, 1871

A Note on its Position and Prospects. *Map.* 4° 1871

Guidé de l'Immigrant au Paraguay. 12° *Asuncion*, 1889

PERU.

Peru-Bolivian Confederation. Pacto y Ley Fundamental de la Confederacion Perú-Boliviana. 24° 1837

Ministerio de Hacienda. Arancel de la Republica del Peru, que debe regir en los años de 1852 y 1853. Small folio *Lima*, 1852

PERU.

Memorias de los Vireyes que han gobernado el Perú durante el Tiempo del Coloniaje Español. 6 vols. Imp. 4°

Lima, 1859

Vol. 1. Juan de Mendoza y Luna, Francisco de Borja y Aragón, Baltasar de la Cueva, Melchor de Liñan y Cisneros.

Vol. 2. Melchor de Navarra y Rocaful. Vol. 3. José Armendaris, J. A. de Mendoza.

Vol. 4. Francisco Gil de Taboada y Lemos.

Vol. 5. Teodoro de Croix.

Vol. 6. José Antonio Manso de Velasco, Manuel Amat y Yunient.

Documentos encontrados ultimamente en el Archivo Oficial de la Sub-prefectura de Moyobamba, que acreditan la posesion del Peru sobre los Territorios de Quijos y Canelos y que forman el complemento de los publicados anteriormente. Folio

Lima, 1860

Reports to Admiralty, &c., relative to Guano deposits in Peru. [Parly. Rep.] Folio

1874

Report on the Guano deposits on the islands of Lobos de Tierra, Lobos de Afuera, Macabi, and Guanape. [Parly. Rep.] Folio

1874

Demarcacion politica del Peru: Edicion Oficial de la Direccion de Estadistica. Oblong 4°

Lima, 1874

Informe sobre las Minas de la Sociedad Carbonifera denominada "La Union," situados en el departamento de Ancachs. 12°

Lima, 1875

Coleccion de los Tratados del Peru. 8°

Lima, 1876

Lima. A True and Particular Relation of the Dreadful Earthquake which happened at Lima, the Capital of Peru, and the ighbouring Port of Callao, on the 28th

October 1746; with a Description of

Callao and Lima before their Destruction, and of the Kingdom of Peru in general, with its Inhabitants. Translated from the Spanish, by a Gentleman who resided many years in those Countries. *Maps and plates.* 8° 1848

Paucarpata. An Exposé on the Treaty of Paucarpata, in Peru, and the Events connected with it. 8° *Andover*, 1838

Compañia Anonima (limitada) "Huacas del Inca." 12° *Lima*, 1887

The Amazon Provinces of Peru as a field for English Enterprise: Letter from Mr Charles H. Dolby-Tyler Iquitos. An English Lady's Journey down the Amazon across the Andes to Peru. 12° 1890

URUGUAY.

Estadistica de Advana, año 1864. Folio *Montevideo*, 1866

Memoria de la Comision extraordinaria . . . 31 Marzo 1865-31—Diciembre 1866. 8° *Montevideo*, 1867

De Republiek Oriental del Uruguay (Zuid Amerika) op de Amsterdamsche Tentoonstelling 1883. La République Orientale de l'Uruguay à l'Exposition d'Amsterdam 1883. 8° 1883

The Republic of Uruguay. The Country in the Paris Exhibition. General Description and Statistical Data, 1888-89. *Maps, plans, and illustrations.* 4°

Liverpool, 1889

— International Exhibition of Mining and Metallurgy, Crystal Palace, London, 1890 *Maps.* 8° *London*, 1890

Rosario. Breve Noticia y documentos relativos a la Colonia Agricola del Rosario Oriental, &c. *Map.* 8° *Montevideo* [1859]

VENEZUELA.

Exposicion que dirige al Congreso de Venezuela en 1841, el Secretario de Guerra y Marina. Royal 8°

Caracas, 1841

Exposicion que dirige al Congreso en 1833, 1841, and 1843, el Secretario de Hacienda. *Tables.* Royal 8° *Caracas*, 1833-43

Memoria que presente a la Legislatura de 1847 el Ministro de Relaciones Exteriores del Gobierno de Venezuela. Royal 8°

Caracas, 1847

A Descriptive Catalogue of the Venezuela Department at the Philadelphia International Exhibition, 1876. Compiled by Dr Adolphus Ernst. 12°

Philadelphia, 1876

Tropical Information: a Treatise on the History, Climate, Soil, Productions, &c., of Venezuela; with like Notices of New Granada and Ecuador, and a slight glance at Bolivia and Peru. 12° 1846

The Emigrant's Vade-Mecum, or Guide to the "Price Grant" in Venezuelan Guayana. 8° 1868

The London Venezuelan Guyana Mutual Emigration Society. Prospectus, with Code of Laws, &c., in the Settlement and Colony of Pattisonville. 12° [1869]

Notice Politique, Statistique, Commerciale, &c., sur les États-Unis du Vénézuéla, contenant les renseignements les plus utiles et les plus précis sur ce pays. En Français, Anglais, Espagnol, Allemand, et Italien. *Map.* 12° *Paris*, 1889

ASIA.

GENERAL.

Jesuits. Lettere dell' India Orientale, scritte da' Reurendi Padri della Compagnia di Giesù. 12° *Venice*, 1580

Travels of several Learned Missioners of the Society of Jesus into divers parts of the Archipelago, India, China, and America. Containing a General Description of the Most Remarkable Towns, with a particular Account of the Customs, Manners, and Religion of those several Nations, interspersed with Philosophical Observations, and other curious Remarks. Translated from the French. *Plates.* 8° 1714

Biblical Geography. Observations on divers passages of Scripture . . . grounded on Circumstances incidentally mentioned in Books of Voyages and Travels into the East. 8° 1764

Eastern Nations. Dictionary of the Religious Ceremonies of the Eastern Nations, with Historical and Critical Observations, some Account of their Learned Men and most Remarkable Places in Asia; to which is added a Medical Vocabulary. 4° *Calcutta*, 1787

Oriental Languages. Miscellaneous Translations from Oriental Languages. Vol. 1. 8° 1831

- Notes of a Journey into the Interior of Northern Africa. By Hadji Elmed-din El Eghwhati; translated from the Arabic by W. B. Hodgson.
- Extracts from the Sakaa Thevan Saasteram, or Book of Fate. Translated from the Tamul by Rev. Jos. Roberts.
- The Last Days of Krishna and the Sons of Pandu. Translated from the Persian of Neikkeib Khan by Major David Price.
- The Vedala Cadai. Translated by B. G. Babington.
- Indian Cookery. Translated by Sandford Arnot.

List of Russian Travellers in Asia, 1854-74. [In Russian and French.] Single sheet ? 1874

Rough Notes of Journeys made in the years 1868, 1869, 1870, 1871, 1872, and 1873, in Syria, down the Tigris, India, Kashmir, Ceylon, Japan, Mongolia, Siberia, the United States, the Sandwich Islands, and Australasia. 8° 1875

GENERAL.

Report on the Geodetical and Topographical Explorations of Russians in Asia, in 1888. [In Russian.] (From *Russian Invalide.*) 8° 1889

Geography of Asia. [Proof.] 2 parts. *Incomplete* N.D.

Eastern Asia. Die Preussische Expedition nach Ost-Asien. Nach amtlichen Quellen. 7 vols. *Maps and plates.* Small 4° *Berlin*, 1864-73

Botanischer Theil. Die Tange, von Georg v. Martens. 1866

Zoologischer Theil. I. Allgemeines und Wirbelthiere, von Eduard v. Martens. 1876

— II. Die Landschnecken, von Eduard v. Martens. 1867

ARABIA.

Moka. Notes Instructives sur le Commerce de Moka en 1787. MS. 4°

Arabic Grammar, compiled for the use of Travellers. 8° *Bombay*, 1834

CENTRAL ASIA.

[See also Russia in Asia.]

A. Official Publications.

Central Asia. Part 1. A Contribution towards the better Knowledge of the Topography, Ethnography, Statistics, and History of the North-West Frontier of British India. Compiled (for Military and Political Reference) by Lieut.-Col. C. M. MacGregor. 3 vols. 8°

Calcutta, 1873

— Part 3. A Contribution towards the better Knowledge of the Topography, Ethnology, Resources, and History of Belochistan. Compiled (for Political and Military Reference) by Capt. W. S. A. Lockhart. 8° *Calcutta*, 1875

— Part 4. A Contribution towards the better Knowledge of the Topography, Ethnology, Resources, and History of Persia. Compiled (. . .) by Lieut.-Col. C. M. MacGregor. [Without map]

Calcutta, 1871

— Part 5. A Contribution towards the better Knowledge of the History, Ethnography, Topography, and Resources of Part of Asiatic Turkey and Caucasia. Compiled by Lieut.-Col. C. M. MacGregor. 8° *Calcutta*, 1872

CENTRAL ASIA—A.

Central Asia. Part 6, Section 1. A Contribution towards the better Knowledge of the Topography, Ethnography, Resources, and History of the Khanat of Khiva. Compiled (. . .) by Capt. H. Collett. *Maps.* 8° *Calcutta*, 1873

— Part 6, Section 2. A Contribution towards the better Knowledge of the Topography, &c., of the Khanat of Bokhara. Compiled (. . .) by Capt. John Moubray Trotter. 8° *Calcutta*, 1873

— Part 7, Section 1. A Gazetteer of Kashmir and the adjacent Districts of Kishtwár, Badrawár, Jamú, Naoshera, Púñch, and the Valley of the Kishen Ganga. Compiled (. . .) by Charles Ellison Bates. *Maps.* 8° *Calcutta*, 1873

— Part 7, Section 2. A Contribution towards the better Knowledge of the Topography, Ethnology, Resources, and History of Ladak. Compiled (. . .) by Lieut. F. Maisey. 8° *Calcutta*, 1878

Correspondence with Russia respecting Central Asia. Folio 1873

Russian Advances in Asia. (Continuation No. 2.) *Maps.* Folio.

Papers relating to Central Asia and Quetta. Folio 1879

Further Correspondence respecting Affairs in Central Asia, 1879. Folio 1880

Foreign Office Reports. No. 1 (1882). Correspondence respecting the Affairs of Central Asia. *Map.* Folio 1882

— No. 1 (1885). Telegram from Lieut.-General Sir Peter Lumsden relative to the Fight between the Russians and Afghans at Ak Tépe. Folio 1885

— No. 2 (1885) Further Correspondence respecting Central Asia. Folio 1885

— No. 3 (1885). Maps to accompany "Central Asia" Nos. 2 and 4 (1885).

— No. 4 (1885). Further Correspondence respecting Central Asia. *Maps.* Folio 1889

— No. 5 (1885). Further Correspondence respecting the Affairs of Central Asia. Folio 1885

— No. 1 (1887). Correspondence respecting the Affairs of Central Asia. *Maps.* Folio 1887

— No. 2 (1887). Further Correspondence respecting the Affairs of Central Asia. *Maps.* Folio 1887

— No. 1 (1888). Further Correspondence respecting the Affairs in Central Asia. *Map.* Folio 1888

— No. 2 (1888). Further Correspondence respecting the Affairs of Central Asia. *Map.* Folio 1888

CENTRAL ASIA—A.

Delimitation Afghane. Négociations entre la Russie et la Grande Bretagne 1872-1885. Édition du Ministère des Affaires étrangères. (With a Memoir in Russian by M. Venukoff.) *Maps.* 4° *St Petersburg*, 1886

B. Miscellaneous and Anonymous.

Recueil d'Itinéraires et de Voyages dans l'Asie Centrale et l'extrême Orient. ["Publications de l'École des Langues Orient. Viv., vii."] *Map.* 8° *Paris*, 1878

CONTENTS.

Journal d'une Mission en Corée.

Mémoires d'un Voyageur Chinois dans l'Empire d'Annam.

Itinéraires de l'Asie Centrale.

Itinéraire de la Vallée du Moyen Zerefchan.

Itinéraires de Pichaver à Kaboul, de Kaboul à Qandahar, et de Qandahar à Hérat.

From Orsk to Khiva and back. Journey performed in 1740 by Gladishef and Muravief. *Resumé* by R. Michell. *Map.* Folio N.D.

Central Asia and British India. By a British Subject. 8° 1865

The Central Asian Question, from an Eastern Stand-point. 8° 1869

Russia's Commercial Mission in Central Asia. [A translation of a Pamphlet on that subject by Christian von Sarauw, Captain in the Danish Army, Leipzig, 1871.] Large 8° *Simla*, 1872

A Journey in Khorassan and Central Asia, March and April 1890. *Map.* 12" 1890

CEYLON.

Ceylon. Report of Lieut.-Col. Colebrook upon the Administration of the Government of Ceylon, 24th Dec. 1831, with *map.* Report of the same upon the Revenues of Ceylon, 31st Jan. 1832. Report of Charles Hay Cameron upon the Judicial Establishments and Procedure in Ceylon, 31st Jan. 1832. [Parly. Rep.] Folio 1832

— Correspondence relating to the Deepening of the Paumben Channel; Further do., and Further Report respecting the Paumben Ship Canal. [Parly. Rep.] *Map.* Folio 1872-73

— Correspondence respecting the Improvement of Colombo Harbour. *Map.* [Parly. Rep.] Folio 1874

— Census of Ceylon, 1891 . . . Compiled by Lionel Lee. 3 vols. *Map.* Folio *Colombo*, 1892

CHINESE EMPIRE.

A. Government Publications.

- Memorials, &c.**, on the Subject of Opening up a Direct Commerce with the West of China from the Port of Rangoon. [Parly. Rep.] Folio 1864
- Report** upon the Feasibility and most effectual means of introducing Railway Communication into the Empire of China. By Sir Macdonald Stephenson. *Map.* Folio 1864
- Correspondence** respecting the Woosung Bar near Shanghai. [Parly. Rep.] Folio 1874
- Reports** on Trade at the Treaty Ports in China for the years 1871, '72, '73, '76, '77. 4° *Shanghai*, 1874-78
- Commercial Reports** by Her Majesty's Consuls in China, 1877. *Map.* 8° 1878
- The same, 1877-78. 8° 1879
- China.** No. 1 (1883). Despatch from Her Majesty's Chargé d'Affaires at Peking, forwarding a Report by Mr A. Hosie, Student Interpreter in the China Consular Service, of a Journey through the Provinces of Kueichow and Yunnan. Folio 1883
- No. 3 (1885). Report by Mr L. C. Hopkins, on the Island of Formosa, dated 12th October 1884. *Map.* 8° 1885
- No. 1 (1886). Correspondence respecting the French Treaty with Annam, and Negotiations between France and China. Folio 1886
- No. 3 (1886). Agreement between the Governments of Great Britain and China for the Settlement of the Yunnan Case, Official Intercourse, and Trade between the two Countries; Signed in the English and Chinese Languages, at Chefoo, 13th September 1876. With an Additional Article thereto for Regulating the Traffic in Opium; Signed in London, 18th July 1885. Folio 1886
- No. 2 (1887). Despatch from Her Majesty's Minister at Peking, forwarding a Report by Mr H. E. Fulford, Student Interpreter in the China Consular Service, of a Journey in Manchuria. *Map.* Folio 1887
- No. 1 (1888). Report by Mr F. S. A. Bourne, of a Journey in South-Western China. *Maps.* Folio 1888

Imperial Maritime Customs:—

1. *Statistical Series*—

- Nos. 3 and 4. Returns of Trade at the Treaty Ports, and Trade Reports, for years 1884, 1885. *Diagrams.* 4° *Shanghai*, 1885-86
- The same, for the years 1887-93, each year in 2 parts. *Maps and diagrams.* 4° *Shanghai*, 1888-94

CHINESE EMPIRE—A.

Imperial Maritime Customs:—

2. *Special Series*—

- No. 3. Silk. *Illustrations.* 4° *Shanghai*, 1881
- No. 9. Native Opium, 1887. With an Appendix: Native Opium, 1863. 4° *Shanghai*, 1888
- No. 10. Opium: Crude and Prepared. 4° *Shanghai*, 1888
- No. 17. Icnang to Chungking, 1890 *Shanghai*, 1892

3. *Miscellaneous Series*—

- No. 5. Catalogue spécial de la Collection Exposée au Palais du Champ de Mars. Exposition Universelle, Paris, 1878. 4° *Shanghai*, 1878
- No. 6. List of the Chinese Light-houses, Light-Vessels, Buoys, and Beacons, for the years 1881-93. *Charts and diagrams.* 4° *Shanghai*, 1881-93

- Formosa.** Correspondence respecting the Settlement of the Difficulty between China and Japan in regard to the Island of Formosa. [Parly. Rep.] Folio 1875
- Yarkand Mission.** Progress and Route Report. Folio 1873
- Yunnan** and Western China. *See* Burma; *also* Indo-China.

B. *Miscellaneous and Anonymous.*

- Mémoires** concernant l'Histoire, les Sciences, les Arts, les Mœurs, les Usages, &c., des Chinois, par les Missionnaires de Pekin. *Portrait.* 4° *Paris*, 1776
- Description** of the Empire of China. [In the Chinese character.] *Maps.* 8°
- Hints** for Collecting Information, compiled for the Expedition to China. *Plate.* 8° *Calcutta*, 1840
- Chinese Topography**, being an Alphabetical List of the Provinces, Departments, and Districts in the Chinese Empire, with their Latitudes and Longitudes. 8° *Canton*, 1844
- The same, interleaved with MS. Additions. 8° *Canton*, 1844
- A Glance** at the Interior of, obtained during a Journey through the Silk and Green Tea Districts, 1845. [No. 1 of the *Chinese Miscellany*]. *Maps and plans.* Small 8° *Shanghai*, 1849
- Relation** de l'Expédition de Chine en 1860. 4° *Paris*, 1862
- China** in 1863. [In Chinese.] 2 vols. *Woodcuts.* 8°
- Topography** of China and Neighbouring States; with Degrees of Longitude and Latitude. 8° *Hongkong*, 1864

CHINESE EMPIRE—B.

Statistics of Trade at the Ports of Newchang, Tientsin, Cheefoo, Hankow, Kiukiang, Chinkiang, Shanghai, Ningpo, Foochow, Tamsu (Formosa), Takow (Formosa), Amoy, Swatow, and Canton, for the period 1863-72. Compiled for the Austro-Hungarian Exhibition, &c. 14 vols. 4° *Shanghai, 1873*

Port Catalogues of the Chinese Customs Collection at the Austro-Hungarian Universal Exhibition, Vienna, 1873, to illustrate the International Exchange of Products. 4° *Shanghai, 1873*

Sosnovsky Expedition. Catalogue of Photographs, Models, Pictures, and Articles of Commercial and Industrial Use brought from China by the Russian Scientific-Commercial Expedition. [In Russian.] 3 parts in 2. 8° *St Petersburg, 1876*

The Colquhoun and Wahab Expedition through Southern China into Burma. Opinions of the Press. 12° 1882

Formosa and the Gospel. 8° N.P., N.D.

Macao See Portuguese Asia.

Mongolia. Voyages de Bruxelles en Mongolie et Travaux des Missionnaires de la Congrégation de Scheutveld (Iez Bruxelles). 2 vols. *Maps and illustrations.* 8° *Brussels, 1873-77*

Peking. Descriptive Notes on Peking, written to accompany a large Map of that City, compiled from Native Authorities. 4° *Shanghai, 1866*

Shanghai. General Description of, and its Environs. [No. 4 of the *Chinese Miscellany.*] *Maps.* Small 8° *Shanghai, 1850*

Yangtze (Upper). Report of the Delegates of the Shanghai General Chamber of Commerce on the Trade of the Upper Yangtze, and Report of the Naval Surveyors on the River above Hankow. *Map.* Folio *Shanghai, 1869*

CYPRUS.

Reports made to the Admiralty on the Anchorages, &c., of the Island of Cyprus. *Maps and plan.* Folio 1879

Report by Her Majesty's High Commissioner for the year 1879. 8° 1880

Census of Cyprus, 1881. Report on the Census of Cyprus, 1881; with Appendix by Frederick W. Barry, M.D., Sc.D. Folio 1884

DUTCH EAST INDIES.

Dutch E. I. Co. Ambassades de la Compagnie Hollandaise des Indes d'Orient, vers l'Empereur du Japon, divisées en trois parties; ornées de figures en taille douce; avec une relation exacte des guerres civiles de ce pays là. 12° *Paris, 1722*

DUTCH EAST INDIES.

Dutch E. I. Co. Staat der generale Nederlandsche Oost-Indische Compagnie. 8° *Amsterdam, 1722*

— See also Renneville: Appendix 1.

Handleiding tot de Aardrijkskunde van Nederlands Oost-Indische Bezittingen. Vitgegeven door Maatschappij. *Map.* 8° *Leyden, Deventer, & Groningen, 1843*

Aardrijkskundig en Statistisch Woordenboek van Nederlandsch Indië, bewerkt naar de jongste en beste Berigten. Met eene Voorrede van Prof. P. J. Veth. 3 vols. 8° *Amsterdam, 1869*

Catalogue de livres sur les possessions Néerlandaises aux Indes, avec des divisions sur les Indes Anglaises, la Chine et le Japon, Siam, la Perse, Sibérie, l'Afrique, spécialement la côte de Guinée et le Cap de Bonne Esperance, Surinam, Guana, et l'Australie. A la fin un Atlas. 8° *Amsterdam, 1882*

Bibliotheca Neerlandico-Indica. Catalogue de livres et de quelques manuscrits concernant les Indes-Occidentales Néerlandaises, l'Empire Indo-Britannique, l'Inde Française, les îles Philippines, la Chine, le Japon, et l'Australie, en ordre systématique, et avec quelques notes bibliographiques. 8° *The Hague, 1883*

Bijdragen tot de Taal- Land- en Volkenkunde van Nederlandsch-Indië. Uitgegeven vanwege het Koninklijk Instituut voor de Taal- Land- en Volkenkunde van Nederlandsch-Indië ter gelegenheid van het yeste Internationale Congres der Orientalisten te Leiden. Land- en Volkenkunde. *Maps.* 8°

The Hague, 1883

— Ditto. Taal- en Letterkunde. *Plate.* 8° *The Hague, 1883*

Report. Holland, East Indies, Colonial Possessions, 1887. *Maps and plans.* Folio.

Handboek voor Cultuuren Handels ondernemingen in Nederlandsch-Indië. Erste jaargang. 8° *Amsterdam, 1888*

Achin. Correspondence relative to Relations between Great Britain and Achin. [Parly. Rep.] Folio 1873

Batavia. Realia. Register op de Generale Resolutiën van het Kasteel Batavia, 1632-1805. Uitgegeven door het Bataviaasch Genootschap van Kunsten en Wetenschappen. 3 vols. 4°

The Hague and Batavia, 1886

Deli. De Tabakscultuur in Deli. *Plates.* 4° *Amsterdam, 1890*

Java. Reglement voor de Schutterijen op Java. 8° [1838]

— Zeilaanwijzingen van Java naar het Kanaal. Uitgegeven door het Koninklijk Nederlandsch Meteorologisch Instituut. 2 Deel. Folio and 4°

Utrecht, 1868-70

DUTCH EAST INDIES.

Kei Islands. Verslag van het Vooige vallene in zake de ontworpen Expeditie naar de Kei-cilanden en van de voorbereidende Maatregelen, te dien spyichte genomen. Voorstellen van hit Huis-hondelijk Bestnur. 8° [1887]

Krakatao. Les Premières Nouvelles concernant l'Eruption du Krakatau in 1883 dans les Journaux de l'Insulinde. Large 8° Paris, 1884

Nieuw Guinea, Ethnographisch en Natuurkundig onderzocht en Beschreven in 1858 door een Nederlandsch Indische commissie; uitgegeven door het Koninklijk Instituut voor taal-land- en volkenkunde van Nederlandsch Indië. *Plates.* 8°, and Atlas small 4° Amsterdam, 1862

Palembang. De Heldhaftige Bevreeding van Palembang, het aldaar sints 1810 voorafgebeurde, wederlegging van Raffles en Court, en voorloopige korte beschrijving van Palembang, Banca, enz. *Maps.* 8° Rotterdam, 1822

Torres Strait. Naam der Straat tusschen Nieuw-Holland en Nieuw-Guinea. 8° N.D.

FRENCH INDO-CHINA.

Tonkin. Rapports adressés à M. le Ministre de la Marine et des Colonies par M. le Résident Général a Hué sur la Situation Agricole industrielle et commerciale au Tonkin. [2 pamphlets.] 4° [1885]

HONG-KONG.

A Letter from Hong-Kong, descriptive of that Colony. By a Resident. 8° 1845

Directions for Making the Passage from England to Hong-Kong through Sunda Strait. Compiled from Various Authorities. 8° 1857

Hong-Kong Observatory. See Doberck.

INDIAN EMPIRE.

A. Archaeological Survey.

Archæological Survey of India. 6 vols. *Plates, maps.* 8° Simla and Calcutta, 1871-78

Vols. 1 and 2. Four Reports made during 1862, -63, -64, and -65, by Alexander Cunningham.

Vols. 3 and 4. Report for 1871-72, by A. Cunningham.

Delhi, by J. B. Beglar.
Agra, by A. C. L. Carlleyle.

INDIAN EMPIRE—A.

Vol. 5. Report for 1872-73, by A. Cunningham.

Vol. 6. Report of a Tour in Eastern Rajputana in 1871-72 and 1872-73, by A. C. L. Carlleyle.

— The same. Vol. 23. Report of a Tour in the Punjab and Rájputána in 1883-84, by Mr H. B. W. Garrick. *Map and plates.* 8° Calcutta, 1887

— General Index to the Reports of the. Volumes 1 to 23, with a Glossary and General Table of Contents by V. A. Smith. 8° Calcutta, 1887

Southern India. Archaeological Survey of Southern India. Vol. 4. Tamil and Sanskrit Inscriptions, with some Notes on Village Antiquities collected chiefly in the South of the Madras Presidency. By Jas. Burgess, C.I.E., &c.; with Translations by S. M. Nātēsa Sastri Pandit. 4° Madras, 1886

— The same. [Vol. 1.] The Buddhist Stupas of Amaravati and Jaggayyapeta in the Krishna District, Madras Presidency, Surveyed in 1882 by Jas. Burgess, LL.D.; with Translations of the Asoka Inscriptions at Jangada and Dhauli, by Georg Bühler, Ph.D. *Map, plates, and woodcuts.* 4° 1887

Archæological Survey of India. New Series. Vol. 1. The Shargi Architecture of Jaunpur; with Notes on Zafarabad, Sahet-Mahet, and other places in the North-Western Provinces and Oudh. By A. Führer, Ph.D. With Drawings and Architectural Descriptions by Ed. W. Smith. Edited by Jas. Burgess, LL.D. 4° Calcutta, 1889

— The same. Vol. 2 (North-West Provinces and Oudh. Vol. 2). The Monumental Antiquities and Inscriptions in the N.W. Prov. and Oudh. By A. Führer. 4° Allahabad, 1891

— The same. Vol. 3 (Southern India. Vol. 2). South-Indian Inscriptions, Tamil and Sanskrit, from Stone and Copperplate Edicts at Mamallapuram, Kanchipuram, in the North Arcot District, and other parts of the Madras Presidency, chiefly collected in 1886-87. Edited and translated by E. Hultzsch, Ph.D. Vol. 1. 4° Madras, 1890

— The same. [Vol. 4.—South India, Vol. 3.] South Indian Inscriptions. Vols. 2, Parts 1 and 2. Tamil Inscriptions of Rajaraja, Rajendra-Chola and others in the Rajarajesvara Temple at Tanjavur. Edited and Translated by E. Hultzsch. *Plates.* 4° Madras, 1891-92

INDIAN EMPIRE—A.

Epigraphia Indica, and Record of the Archaeological Survey of India. Edited by Jas. Burgess, LL.D. Parts i.-xvi. (Vols. 1 and 2). *Plates*. 4°
Calcutta, 1888-94

Western India. Archaeological Survey of Western India. 5 vols. *Plates, photographs*. 4° 1874-83

Vol. 1. Report of the First Season's Operations in the Belgâm and Kaladgi Districts, January to May 1874.

Vol. 2. Report on the Antiquities of the Kâthiawâd and Kachh, being the Result of the Second Season's Operations, 1874-75.

Vol. 3. Report on the Antiquities in the Bidar and Aurungabad Districts, in the Territories of his Highness the Nizam of Haidarabad, being the Result of the Third Season's Operations, 1875-76.

Vol. 4. Report on the Buddhist Cave Temples and their Inscriptions, being part of the Results of the Fourth, Fifth, and Sixth Seasons' Operations of the Archaeological Survey of Western India, 1876-77, 1877-78, 1878-79; supplementary to the Volume on the Cave Temples of India. By Jas. Burgess. *Plates and woodcuts*. 4° 1883

Vol. 5. Report on the Elura Cave Temples and the Brahmanical and Jainia Caves in Western India, completing the Results of the Fifth, Sixth, and Seventh Seasons' Operations of the Archaeological Survey, 1877-78, 1878-79, 1879-80; supplementary to the Volume on the Cave Temples of India. By Jas. Burgess. *Plates and woodcuts*. 4° 1883

— The same. No. 11. Lists of the Antiquarian Remains in the Bombay Presidency; with an Appendix of Inscriptions from Gujarat, compiled from information supplied by the Revenue, Educational, and other Government Officers. By Jas. Burgess. *Plates*. 4°
Bombay, 1885

— The same. No. 12. The Caves at Nadsur and Karsambia. By H. Cousens. *Plates*. 4° *Bombay*, 1891
[See also Dr J. Burgess.]

B. Census Reports.

Census of 1881. 3 vols. *Diagrams*. Folio *London and Calcutta*, 1883

Census of India, 1891.

General Report. By J. A. Baines. Folio *London*, 1893

INDIAN EMPIRE—B.

General Tables. 2 vols. Folio *London*, 1892-93

Provincial Reports and Tables.

Shillong, Calcutta, &c. &c., 1892-94
Vols. 1, 2. Assam. By E. A. Gait.

Vols. 3, 4, 5. Lower Provinces of Bengal, &c. By C. J. O'Donnell. (See below.)

Vol. 6. Berar. By W. Hastings.

Vols. 7, 8. Bombay. By W. W. Drew.

Vols. 9, 10. Burma. By H. L. Eales.

Vols. 11, 12. Central Provinces, &c. By B. Robertson.

Vols. 13, 14, 15. Madras. By H. A. Stuart.

Vols. 16, 17, 18. N.-W. Provinces and Oudh. By D. C. Baillie.

Vols. 19, 20, 21. Punjab, &c. By E. D. MacLagan.

Vol. 27. Central India. By R. H. Gunion.

— Assam. Provincial Tables 1892

— Lower Provinces of Bengal. Provincial Tables 1893

— Districts of Ajmere - Merwara. 1893

By B. Egerton 1893

— Coorg. By H. A. Stuart 1893

— Report on the Census of Calcutta.

By H. F. J. T. Maguire. Folio *Calcutta*, 1891

C. Geological Survey, &c.

Memoirs of the Geological Survey of India. 23 vols. *Maps and plates*. Royal 8° *Calcutta*, 1859-91

VOLUME 1.

On the Coal and Iron of Cuttack—Structure and Relations of the Tâlchir Coal-field—Gold Deposits in Upper Assam—Gold and Gold-dust from Shue-Gween—Geology of the Khasi Hills—The Nilghiri Hills—Geology of Bankoorah, Midnapore, and Orissa—Laterite of Orissa—Fossil Teeth of *Ceratodus*. 1859

VOLUME 2.

Report on the Vindhyan Rocks and their Associates in Bundelkand—Geological Structure of the Central Portion of the Nerbudda District—Tertiary and Alluvial Deposits of the Nerbudda Valley—Geological Relations and Probable Geological Age of the Several Groups of Rocks in Central India and Bengal. 1859

VOLUME 3.

Report on the Ranigunj Coal-field—Additional Remarks on the Geological Age of Indian Rock Systems—On the Sub-Himalayan Ranges between the Ganges and Sutlej. 1863-64

INDIAN EMPIRE—C.

Memoirs, Geological Survey—contd

VOLUME 4.

Report on the Cretaceous Rocks of Trichinopoly District, Madras—On the Structure of the Districts of Trichinopoly, Salem, &c.—On the Coal of Assam, &c. 1863-65

VOLUME 5.

Sections across N.W. Himalaya, from Sutlej to Indus—On the Gypsum of Spiti—On the Geology of Bombay—On the Jherria Coal-field—Geological Observations on Western Tibet. 1865-66

VOLUME 6.

On the Neighbourhood of Lyanan, &c., in Sind—Geology of a Portion of Cutch—Bokáro Coal-field—Rámgarh Coal-field—Traps of Western and Central India—Taptee and Nerbudda Valleys—Frog-beds in Bombay—Oxyglossus Pusillus. 1867-69

VOLUME 7.

Vindhyan Series—Mineral Statistics—Coal—Shillong Plateau—Karhárbári Coal-field—Deoghar Coal-field—Aden Water-supply—Káranpura Coal-fields. 1869-71

VOLUME 8.

On the Kadapah and Karnul Formations in the Madras Presidency—Itkhuri Coal-field—Daltongunj Coal-field—Chope Coal-field. 1872

VOLUME 9.

Geology of Kutch—Geology of Nagpur—Geology of Sirban Hill—Carboniferous Ammonites. 1872

VOLUME 10.

Geology of Madras—Sátpura Coal Basin—Geology of Pegu. 1873-74

VOLUME 11.

Geology of Dárljiling and Western Duars—Salt-Region of Kohát, Trans-Indus. 1874-76

VOLUME 12.

South Máhráttá Country—Coal-fields of the Nága Hills. 1876-77

VOLUME 13.

Wardha Valley Coal-field—Geology of the Rájmahál Hills. 1877

VOLUME 14.

Geology of the Salt-range in the Punjab. [1878]

VOLUME 15.

Geology of the Arunnga and Hutár Coal-fields, Palamow—Ramkola and Tatapani Coal-fields, Sirguja. 1878-80

VOLUME 16.

Geology of Eastern Coast from Lat. 15° to Masulipatam—The Gneiss and Transition Rocks, and other Formations of the Nellore Portion of the Carnatic—Coastal Region of the Godávári. 1879-80

INDIAN EMPIRE—C.

Memoirs, Geological Survey—contd.

VOLUME 17.

Geology of Western Sind—Trans-Indus Extension of the Salt Range. 1879-80

VOLUME 18.

Geology of the Section between the Bolan Pass (Biluchistan) and Girishk (Southern Afghanistan)—Geology of Maribhúm and Singhbhúm—Geology of the Pránhita, Godavari Valley. 1881

VOLUME 19.

The Cachar Earthquake of 10th January 1869—The Thermal Springs of India—Catalogue of Indian Earthquakes from the earliest time to the end of A.D. 1869—Geology of Parts of Manipur and the Naga Hills. 1883

VOLUME 20.

Geology of the Madura and Tinnevelly Districts—Geological Notes on the Hills in the Neighbourhood of the Sind and Punjab Frontier between Quetta and Dera Ghazi Khan. 1883

VOLUME 21.

Geology of the Lower Narbadá Valley, between Nimáwar and Káwant—Geology of the Káthiáwár Peninsula in Guzerat—The Southern Coal-fields of the Rewah Górodwána Basin: Umaria, Kórár, Johilla, Sohágpúr, Kúrásia, Koréagarh, Jhilmili—Volcanoes of Barren Island and Narcondam, Bay of Bengal, their Topography and Geology. 1885

VOLUME 22.

Geology of the Káshmir and Chámhá Territories and the British District of Khágán. 1883

VOLUME 23.

Geology of the Central Himálayas. 1891
— Contents and Index to the First Twenty Volumes of the Memoirs. By W. Theobald. 1892

Records of the Geological Survey of India. Vols. 1-27. *Maps and plates.* Royal 8° *Calcutta, 1868-94*

— Contents and Index of the First Twenty Volumes of the Records of the Geological Survey of India, 1868 to 1887. Large 8° *Calcutta, 1891*

Palæontologia Indica: being Figures and Descriptions of the Organic Remains procured during the Progress of the Geological Survey of India. *Plates.* 4° *Calcutta, 1863-91*

SERIES 1, 3, 5, 6, 8: CRETACEOUS FAUNA OF SOUTHERN INDIA.

VOLUME 1.

The Cephalopoda. Belemnitide and Nautilidæ, by H. F. Blanford; Ammonitidæ, by F. Stoliczka, 1863-66.

INDIAN EMPIRE—C.

Palaontologia Indica—continued.

VOLUME 2.

The Gastropoda, by F. Stoliczka, 1867-68.

VOLUME 3.

The Pelecypoda; with a Review of all known genera of this Class, fossil and recent, by F. Stoliczka, 1870-71.

VOLUME 4.

The Brachiopoda, Ciliopoda, Echinodermata, Anthozoa, Spongozoa, Foraminifera, Arthrozoa, and Spondylozoa, by F. Stoliczka, 1872-73.

SERIES 2, 11, 12: THE FOSSIL FLORA OF THE GONDWANA SYSTEM.

VOLUME 1.

Part 1. The Fossil Flora of the Rájmahal Series, Rájmahal Hills, Bengal, by T. Oldham and J. Morris, 1863.

Part 2. Jurassic (Liassic) Flora of do., by Ottokar Feistmantel, 1877. Part 3. Do. from Golapilli (near Ellore), South Godaveri district, by O. Feistmantel, 1877. Part 4. Outliers on the Madras Coast, by O. Feistmantel, 1879.

VOLUME 2.

Part 1. Jurassic (Oolitic) Flora of Kach, by O. Feistmantel, 1876. Part 2. Flora of the Jabalpur Group, in the Son-Narbada Region, by O. Feistmantel, 1878.

VOLUME 3.

Part 1. Lower Gondwanas, by Ottokar-Feistmantel, 1879; and Supplement (1881), The Flora of the Talchirr Kaharbari Beds. Part 2 (1880). The Flora of the Damuda-Panchet Divisions (first half). Part 3 (1881). The same (conclusion).

VOLUME 4.

Part 1 (1882). The Fossil Flora of the South Rewah Gondwana Basin, by O. Feistmantel. Part 2 (1886). The Fossil Flora of some of the Coalfields in Western Bengal, by O. Feistmantel.

SERIES 9: JURASSIC FAUNA OF KACH.

VOLUME 1.

The Cephalopoda, by W. Waagen, 1873-76.

VOLUME 2.

Part 1 (1893). The Echinoidea of Cutch. By J. W. Gregory.

SERIES 4: INDIAN PRETERTIARY VERTEBRATA.

VOLUME 1.

Part 1. On Vertebrate Fossils from the Panchet Rocks, near Ranigunj, Bengal, by T. H. Huxley, 1865. Part 2. On some Remains of Ganoid Fishes from the Deccan, by Sir Philip de M. Grey

INDIAN EMPIRE—C.

Palaontologia Indica—continued.

Egerton, Bart.; On the Genus Ceratodus, with Special Reference to the Fossil Teeth found at Maledi, Central India, by L. C. Miall; On the Stratigraphy and Homotaxis of the Kota-Maledi Deposits, by W. T. Blanford, 1878. Part 3. Fossil Reptilia and Batrachia, by R. Lydekker, 1879. Part 5. The Reptilia and Amphibia of the Maleri and Denwa Groups, by R. Lydekker, 1885.

SERIES 10: INDIAN TERTIARY AND POST-TERTIARY VERTEBRATA.

VOLUME 1.

Part 1. Rhinoceros Deccanensis, by R. B. Foote, 1874. Part 2. Molar Teeth and other Remains of Mammalia, by R. Lydekker, 1877. Parts 3 and 4. Crania of Ruminants, by R. Lydekker, 1878-80. Part 5. Siwalik and Narbada Proboscidea, by R. Lydekker, 1880.

VOLUME 2.

Part 1. Siwalik Rhinocerotidæ, by R. Lydekker, 1881. Part 2. Supplement to Proboscidea, by R. Lydekker, 1881. Part 3. Siwalik and Narbada Equidæ, by R. Lydekker, 1882. Part 4. Siwalik Camelopardalidæ, by R. Lydekker, 1882. Part 5. Siwalik Selenodont Suina, by R. Lydekker, 1883. Part 6. Siwalik and Narbada Carnivora, by R. Lydekker, 1884.

VOLUME 3.

Part 1. Additional Siwalik Perissodactyla and Proboscidea, by R. Lydekker, 1884. Part 2. Siwalik and Narbada Bunodont Suina, by R. Lydekker, 1884. Part 3. Rodents, Ruminants, and Synopsis of Mammalia, by R. Lydekker, 1884. Part 4. Siwalik Birds, by R. Lydekker, 1884. Part 5. Mastodon Teeth from Perim Island, by R. Lydekker, 1884. Part 6. Siwalik and Narbada Chelonia, by R. Lydekker, 1885. Part 7. Siwalik Crocodilia, Lacertilia, and Ophidia, by R. Lydekker, 1886. Part 8. Tertiary Fishes, by R. Lydekker, 1886.

VOLUME 4.

Part 1. Siwalik Mammalia; Supplement 1, by R. Lydekker, 1886. Part 2. The Fauna of the Karnul Caves (and Addendum to Part 1), by R. Lydekker, 1886. Part 3. Eocene Chelonia from Salt-Range, by R. Lydekker, 1887.

SERIES 7, 14: TERTIARY AND UPPER CRETACEOUS FAUNA OF WESTERN INDIA.

VOLUME 1.

Part 1. On some Tertiary Crabs from Sind and Kutch, by F. Stoliczka, 1871. Part 2 [in error, 1]. Sind Fossil Corals and Alcyonaria, by P. Martin Duncan,

INDIAN EMPIRE—C.

Palaeontologia Indica—continued.

1880. Part 3. Fossil Echinoidea of Western Sind and the Coast of Biluchestan and of the Persian Gulf, from the Tertiary Formations, by P. Martin Duncan and W. Percy Sladen, 1882-86. Part 4. The Fossil Echinoidea of Kachh and Kattywar, by P. Martin Duncan and W. Percy Sladen, with an Introduction by W. T. Blanford, 1883.

SERIES 13: SALT-RANGE FOSSILS.

VOLUME 1.

Productus-Limestone Group. By W. Waagen. Part 1. Pisces—Cephalopoda, 1879. Part 2. Supplement to do. and Gastropoda, 1880. Part 3. Pelecypoda, 1881. Part 4. Brachiopoda (fas. 1, 2, 5), 1885. Part 5. Bryozoa—Annelida—Echinodermata, 1885. Part 6. Cœlenterata, 1886. Part 7. Cœlenterata—Amorphozoa—Protozoa, 1887.

VOLUME 4.

Parts 1 and 2. Geological Results, by W. Waagen, 1889-91.

INDEX.

Index to the Genera and Species described in the Palaeontologia Indica up to the year 1891. By W. Theobald. 4^o Calcutta, 1892

Geological Papers on Western India, including Cutch, Scinde, and the South-East Coast of Arabia; with a Summary of the Geology of India generally. Edited by H. J. Carter. *Maps and plates.* Royal 8^o Bombay, 1857

CONTENTS.

Malcolmson, John G. On the Fossils of the Eastern Portion of the Great Basaltic District of India.

Voysey, Dr. Extracts from the Private Journal of, on the Survey in Southern and Central India, from Secunderabad to Beeder.

Newbold, Capt. Notes, chiefly Geological, across the Peninsula, from Masulipatam to Goa, comprising Remarks on the Origin of the Regur and Laterite, &c.

Voysey, H. W. On some Petrified Shells found in the Gawilgerh Range of Hills, in April 1823.

Sykes, Lieut.-Col. W. H. On the Geology of a Portion of Dukhun, East Indies.

Carter, H. J. Geology of the Island of Bombay.

Buist, G. Geology of the Island of Bombay.

Coulthard, Capt. S. The Trap Formation of the Sagar District, and of those Districts westward of it as far as Bhopalpur, on the Banks of the River Newas, in Omatwara.

INDIAN EMPIRE—C.

Geological Papers—continued.

Dangerfield, Capt. On the Geology of Malwa.

Hislop, S., and R. Hunter. On the Geology and Fossils of the Neighbourhood of Nágpur, Central India.

Owen, Prof. Description of the Cranium of a Labyrinthodont Reptile, *Brachyops Laticeps*, from Mangali, Central India.

Hislop, S. On the Connexion of the Umreh Coal-beds of Nágpur, and of both with those of Burdwan.

Sykes, Col. On a Fossil Fish from the Table-land of the Deccan, in the Peninsula of India; with a Description of the Specimens by Sir P. de M. G. Egerton.

Bell, Thomas L. On the Geology of the Neighbourhood of Kotah, Deccan.

Newbold, Capt. Notes, principally Geological, on the Tract between Bellary and Bijapore.

Notes, principally Geological, from Bijapore to Bellary, *via* Kannighirri.

Christie, Alex. Turnbull. Sketch of the Geology of the Southern Mahratta Country.

Newbold, Capt. Notes, principally Geological, on the South Mahratta Country; Falls of Gokank; Classification of Rocks.

Aytoun, Lieut. Geological Report on the Bagulkot and part of the adjoining Talooks of the Belgaum Collectorate.

Geological Structure of the Basin of the Mulpurha, in the Collectorate of Belgaum, including the Gold-district.

Grant, Capt. C. W. Memoir to Illustrate a Geological Map of Cutch.

Sykes, Lieut.-Col. W. H. A Notice respecting some Fossils collected in Cutch by Captain Smee.

Finnis, Lieut. John. Summary Description of the Geology of the Country between Hoshungabad, on the Nerbudda, and Nágpur, by the direction of Baitool.

Ethersey, Lieut. R. Note on Perim Island, in the Gulf of Cambay.

Falconer, H. Description of some Fossil Remains of Dinotherium, Giraffe, and other Mammalia, from the Gulf of Cambay, Western Coast of India.

Copland, John. Account of the Cornelian Mines in the Neighbourhood of Baroach.

Lush, Charles. Geological Notes on the Northern Concan, and a small portion of Guzerat and Kattywar.

Abbott, Capt. Account of certain Agate Splinters in the Clay bordering the Nerbudda.

Granite in the Nerbudda.

INDIAN EMPIRE—C.

Geological Papers—continued.

Malcolmson, J. G. Notes on Lacustrine Tertiary Fossils from the Vindyah Mountains, near Mandoo.

Fulljames, Capt. G. A Visit, in Dec. 1832, to the Cornelian Mines situated in the Rajpipla Hills to the eastward of Baroach.

Note on the Discovery of Fossil Bones of Mammalia in Kattyawar.

Vicary, Capt. N. Notes on the Geological Structure of Parts of Scinde.

Murchison, Sir R. I. Introduction to a Second Memoir of Capt. Vicary on the Geology of Parts of Scinde.

Vicary, Capt. N. Geological Report on a Portion of the Beloochistan Hills.

Fleming, A. On the Geology of Part of the Sooliman Range.

Frere, H. B. E. On the Geology of a part of Sinde.

Carter, H. J. Descriptions of some of the Larger Forms of Fossilized Foraminifera in Sinde, with Observations on their Internal Structure. *Plate.*

Memoir on the Geology of the South-East Coast of Arabia. *Plates.*

Summary of the Geology of India, between the Ganges, the Indus, and Cape Comorin. *Plate.*

Egerton, Sir P. de M. Grey. On Two New Species of *Lepidotus*, from the Deccan.

Atlas to Geological Papers on Western India; to which is appended a Summary of the Geology of India. Edited by H. J. Carter. Oblong folio

Bombay, 1857

Manual of the Geology of India. Part 1. Peninsular Area; Part 2. Extra Peninsular Area. By H. B. Medlicott and W. T. Blanford. With separate map. Small 4°

— The same. Part 3. Economic Geology. By V. Ball. *Maps and plates.* Small 4°

— The same. Part 4. Mineralogy (mainly Non-Economic). By F. R. Mallet. *Plates.* Large 8°

— New edition. See Oldham.

D. Marine Department.

Memoir to accompany the Chart of the Arabian Sea 1853

Marine Survey. Dispatch from the Secretary of State to the Governor-General, with Enclosures. Folio 1871

— General Report of the Operations of the Marine Survey of India, from the commencement in 1874 to the end of the official year 1875-76. Prepared by Commander A. Dundas Taylor. *Maps.* Folio 1876

INDIAN EMPIRE—D.

Marine Survey. The same, for the years 1876-77, 1877-78, 1878-79, and 1880-81 1878-81

— Administration Reports of the Marine Survey of India for the official years 1889-90, 1891-92, 1892-93, 1893-94. Folio 1890-94

Hydrographic Notices:—

No. 17. Ratnagiri, Rajapur Bay, and Vizidurg. 8° 1879

18. Bay of Bengal—Siam Coast. 8°

— The same. 2nd edition. 8° 1879

19. Africa East Coast, Pemba Island, and adjacent coast. 8° 1879

20. India—West Coast. The coast from Kundari Island to Chaul, and the harbours of Dabhol and Jaygad. 8°

1880

Bay of Bengal—Coast of Orissa. 8°

[1886]

List of Light-houses and Light-vessels in British India, including the Red Sea and Coast of Arabia (Suez to Singapore), corrected to January 1 in the years 1878-82. By R. C. Carrington. *Chart.* Oblong 8° *Calcutta, 1878-82*

Returns of Wrecks and Casualties in Indian Waters for the years 1878-93 (1883 missing). Prepared under the superintendence of R. C. Carrington, A. D. Taylor, J. M. Brebner, A. W. Stiffe, E. W. Petley, and B. P. Creagh. *Charts.* Folio *Calcutta, 1879-94*

Tide Tables for Indian Ports for the years 1881-95; from 1889 onward two Parts annually. Part 1, Western Ports (Aden to Paumbem Pass); Part 2, Eastern and Burma Ports (Negapatam to Port Blair). 12° See Baird; Hill, J.; Rogers, M. W.

E. Meteorological.

Abstracts of the Results of the Hourly Meteorological Observations taken at the Surveyor General's Office, Calcutta, 1869 (incomplete), 1870-76, 1877 (incomplete). 8° *Calcutta*

Indian Meteorological Memoirs, relating to India and the Neighbouring Countries. Vol. 1. *Plates, plans, and tables.* 4° *Calcutta, 1876-81*

The same. Vol. 2. *Maps, charts, and plates.* 4° *Calcutta, 1882-85*

The same. Vol. 3, Parts 1 and 2. *Maps, plates, and charts.* 4°

Calcutta, 1886-87

The same. Vol. 4, Parts 1 to 4. *Plates and diagrams.* 4°

Calcutta, 1886-87

Reports on the Administration of the Meteorological Department of the Government of India, in the years 1880-87. 4°

INDIAN EMPIRE—F.

Reports on the Meteorology of India for the years 1879-85 (5th to 11th years). By H. F. Blanford. 7 vols. *Maps.* 4° 1881-87

F. Surveys.

[See also Archaeological and Geological Surveys.]

a. Revenue Surveys.

Reports. Folio *Calcutta*

Thuillier, H. L. General Report on the Revenue Surveys of the Bengal Presidency, for the seasons 1858-59, 1859-60, and 1860-61 1863

Vanrenen, Col. D. C. Report on the Revenue Survey Operations of Lower Provinces, for seasons 1868-69 and 1869-70 1869-71

Gastrell, Col. J. E. General Report on the Revenue Survey Operations of the Bengal Presidency, Upper Circle, for season 1868-69 1870

Vanrenen, Col. D. C. General Report on the Revenue Survey Operations of the Bengal Presidency, Upper Circle, for season 1869-70 1871

Gastrell, Col. J. E., and Major J. Macdonald. General Report on the Revenue Survey Operations of the Upper and Lower Provinces in Bengal (including Boundary Commissioner's Report), for season 1870-71 1872

— and Col. D. C. Vanrenen. General Report of the Revenue Survey Operations of the Upper and Lower Circles (including Boundary Commissioner's Report), for season 1871-72. *Map* 1873

— The same, 1872-73, 1873-74, and 1874-75 1874-76

b. Topographical Surveys.

Reports. *Calcutta*

Deprez, G. C. Report, Geographical and Statistical, on that Part of the Chota Nagpore Division which has come under the Operations of the Topographical Survey. *Plates.* 4° 1868

General Report of the Topographical Surveys of the Bengal Presidency, and of the Surveyor-General's Offices, for seasons 1862-63 and 1867-68. Folio 1864-69

Thuillier, Lieut.-Col. H. L. General Report on the Topographical Surveys of India, and of the Surveyor-General's Department, Head-Quarter establishment, for season 1868-69. Folio 1870

The same, 1869-70 (1871), 1870-71 (1872), 1871-72 (1873), 1872-73 (1874), 1873-74 (*Maps*, 1875), 1874-75 (1876), 1875-76 (*Maps*, 1877).

INDIAN EMPIRE—F.

c. Trigonometrical Surveys.

Report on the Survey of India for the Three Years ending 1858-59. By Lieut.-Col. Sir A. S. Waugh. Folio 1861

Report of the Operations of the Great Trigonometrical Survey of India, during 1862-63. By Major J. T. Walker. Folio *Dehra Dun*, 1863

Extracts from General Report on the Operations of the Great Trigonometrical Survey of India, during 1866-67. By Col. J. T. Walker. Folio *Dehra Dun*, 1867

General Report on the Operations of the Great Trigonometrical Survey of India, during 1867-68, 1868-69, and 1869-70, by Col. J. T. Walker; and during 1870-71 and 1871-72, by Major T. G. Montgomerie; during 1872-73, 1873-74, and 1874-75, by Col. J. T. Walker; during 1875-76, by J. B. N. Hennessey; and during 1876-77, by Col. J. T. Walker. *Maps.* Folio *Dehra Dun, Roorkee, and Calcutta*, 1868-78

[For later years see below—*United Surveys.*]

Trans-Himalayan Explorations.

Reports on the Trans-Himalayan Explorations in connection with the Great Trigonometrical Survey of India, during 1865-67, 1869, and 1871. By Major T. G. Montgomerie. *Map.* Folio *Dehra Dun*, 1867-72

— The same, during 1873-74-75. Drawn up from the Original Records by Capt. H. Trotter. Folio *Calcutta*, 1876

Report on Explorations in Nepal and Thibet, by Explorer M—H (season 1885-86). Prepared in the Office of the Trizon Branch, Survey of India. . . by C. Wood. *Map.* Folio *Dehra Dun*, 1887

Report on the Explorations of Lama Serap Gyatsho, 1856-68; Explorer K—P., 1880-84; Lama U. G., 1883; Explorer R. N., 1885-86; Explorer P. A., 1885-86; in Sikkim, Bhutan, and Tibet. Prepared in the office of the Trigonometrical Branch Survey of India. *Maps.* Folio *Dehra Dun*, 1889

Spirit-Levelling Operations.

Tables of Heights, in Sind, the Punjab, N.W. Provinces, and Central India, determined by the Great Trigonometrical Survey of India. . . in May 1862. *Map.* 8° *Calcutta*, 1863

Tables of Heights in N.W. Provinces and Bengal, determined by the Great Trigonometrical Survey of India by Spirit-levelling Operations to May 1865. 8° *Roorkee*, 1866

Spirit-levels taken in the Punjab since 1863. 8° *Dehra Dun*, 1869

INDIAN EMPIRE—F—c.

Spirit-levelling—continued.

Spirit-levels taken in the N.W. Provinces and Oude; seasons 1867-58-69. 8° *Dehra Dun*, 1869

Spirit-levelled Heights. Section 7; seasons 1868-69-70. Lucknow to Dildernugger. *Map*. 8° *Dehra Dun*, 1871

The same. Season 1869-70. Tutukudi to l'armespuran. 8° *Dehra Dun*, 1872

The same. Section 8; season 1870-71. Goruckpore to Parsurman. 8°

Dehra Dun, 1872

The same. Section 9; season 1871-72. *Map*. 8° *Dehra Dun*, 1873

The same. No. 1, Madras Presidency, 1869-85; No. 2, 1885-86; No. 3, 1886-87; No. 4, 1887-88; No. 5, 1888-89; No. 6, 1888-89 and 1889-90. *Maps*. 8°

Dehra Dun, 1886-90

The same. Bombay Presidency, Nizam's Dominion, and Central India Agency. Nos. 2 and 3, 1877-80. Revised edition. No. 4, 1877-78, 1881-84; No. 5, 1889-90; No. 7, 1890-92, *Maps*. 8°

Dehra Dun, 1886-90

The same. Spirit-levelled Heights in Cuttack, Balasore, Midnapore, Howrah, 24 Pergunnahs, the Sundarbans, Hooghly, and Nuddea Districts of Bengal. Bengal Presidency; seasons 1881-82-83 and 1887-88. *Map*. 8°

Dehra Dun, 1884 and 1889

Introductory Account of the Operations of the Great Arc Meridional Series.

4° N.D.

Account of the Operations of the Great Trigonometrical Survey of India.

Vol. 1. The Standards of Measure and the Base-Lines. Also an Introductory Account of the Early Operations of the Survey during the period 1800-1830. *Map and plates*. 4° *Dehra Dun*, 1870

Vol. 2. History and General Description of the Principal Triangulation, and of its Reduction. *Chart and plans*. 4° *Dehra Dun*, 1879

Vol. 3. Do. The Base-Line Figures, the Karachi Longitudinal, N.W. Himalaya, and Great Indus Series of the North-West Quadrilateral. *Chart and plates*. 4° *Dehra Dun*, 1873 [Issued in 1879]

Vol. 4. Do. The Great Arc-section 24°-30°, Rahun, Gurhagarh, and Jogi-Tila Meridional Series, and the Sutlej Series of the North-West Quadrilateral. *Chart and plates*. 4° *Dehra Dun*, 1876 [Issued in 1879]

Vol. 4a. General Description of the Principal Triangulation of the Jodhpore and the Eastern Sind Meridional Series of the North-West Quadrilateral, with the Details of their Reduction and the Final Results. *Charts and plates*. 4° *Dehra Dun*, 1886

INDIAN EMPIRE—F—c.

Account of Operations—continued.

Vol. 5. Details of the Pendulum Operations by J. P. Basevi, R.E., and W. J. Heaviside, R.E., and of their Reduction. *Maps and plates*. 4° *Calcutta*, 1879

Vol. 6. The Principal Triangulation of the South-East Quadrilateral, including the Great Arc-section 18° to 24°, the East Coast Series, the Calcutta and the Bider Longitudinal Series, the Jabalpur and the Bilaspur Meridional Series, and the Details of their Simultaneous Reduction. *Maps and plates*. 4°

Dehra Dun, 1880

Vol. 7. Do., of the North-East Quadrilateral, including the Simultaneous Reduction, and the Details of Five of the Component Series:—The North-East Longitudinal, the Budhon Meridional, the Rangir Meridional, the Amua Meridional, the Karara Meridional. *Charts and plates*. 4° *Dehra Dun*, 1882

Vol. 8. Do., of Eleven of the Component Series of the North-East Quadrilateral, including the Gurwani Meridional, the Gora Meridional, the Hurilaong Meridional, the Chendwar Meridional, the North Parasnath Meridional, the North Maluncha Meridional, the Calcutta Meridional, the East Calcutta Longitudinal, the Brahmaputra Meridional, the Eastern Frontier, Sec. 23° to 26°, the Assam Longitudinal. *Charts and plates*. 4° *Dehra Dun*, 1882

Vol. 9. Electro-Telegraphic Longitude Operations, executed during 1875-77 and 1880-81, by Lieut.-Col. W. M. Campbell and Major W. J. Heaviside. *Charts and plates*. 4° *Dehra Dun*, 1883

Vol. 10. Electro-Telegraphic Longitude Operations executed during the years 1881-82, 1882-83, 1883-84, by Major G. Strahan, R.E., and Major W. J. Heaviside, R.E. *Diagram and charts*. 4° *Dehra Dun*, 1887

Vol. 11. Astronomical Observations for Latitude made during the period 1805 to 1885, with a General Description of the Operations and Final Results. *Chart and plates*. 4° *Dehra Dun*, 1890

Vol. 12. General Description of the Southern Trigon., including the Simultaneous Reduction, and the Details of Two of the Component Series—the Great Arc Meridional, Sec. 8° to 18°, and the Bombay Longitudinal. *Charts and plates*. 4° *Dehra Dun*, 1890

Vol. 13. Do. of Five of the Component Series of the Southern Trigon., including the following series:—the South Konkan Coast, the Mangalore Meridional, the Madras Meridional and Coast, the South-East Coast, the Madras Longitudinal. *Chart and plates*. 4° *Dehra Dun*, 1890

INDIAN EMPIRE—F—c.

Account of Operations—continued.

Vol. 14. Do., of the South-West Quadrilateral, including the Simultaneous Reduction, and the Details of its Component Series. *Chart and plates.* 4°
Dehra Dun, 1890

Vol. 15. Electro-Telegraphic Longitude Operations during 1885-86, 1887-88, 1889-90, and 1891-92, &c. 4°
Dehra Dun, 1893

Synopsis of the Results of the Operations of the Great Trigonometrical Survey of India. *Diagrams and charts.* 4°
Dehra Dun

Vol. 1. Descriptions and Co-ordinates of the Principal and Second Stations and other fixed Points of the Great Indus Series 1874

Vol. 2. The great Arc-section 24° to 30° 1874

Vol. 3. The Karachi Longitudinal Series 1874

Vol. 4. The Gurhagarh Meridional Series 1875

Vol. 5. The Rahun Meridional Series 1875

Vol. 6. The Joga-Tila Meridional Series, and the Suttlej Series 1875

Vol. 7. The North-West Himalaya Series, and the Triangulation of the Kashmir Survey 1879

Vol. 7a. The Jodhpore Meridional Series and the Eastern Sind Meridional Series 1887

Vol. 8. The Great Arc-section 18° to 24° 1878

Vol. 9. The Jabalpur Meridional Series 1878

Vol. 10. The Bider Longitudinal Series 1880

Vol. 11. The Bilaspur Meridional Series 1880

Vol. 12. The Calcutta Longitudinal Series 1880

Vol. 13. The East Coast Series 1880

Vol. 13a. Account of the Final Reductions, with the Details of the South Parasmata and South Maluncha Meridional Series of the South-East Quadrilateral 1885

Vol. 14. Descriptions and Co-ordinates of the Principal and Secondary Stations and other Fixed Points of the Budhon Meridional Series 1883

Vol. 15. The Rangir Meridional Series, or Series K of the North-East Quadrilateral 1883

Vol. 16. The Amu Meridional Series and the Karara Meridional Series 1883

Vol. 17. The Gurwani Meridional Series and Gora Meridional Series 1883

Vol. 18. The Hurliaong Meridional Series and the Chendwar Meridional Series 1883

INDIAN EMPIRE—F—c.

Synopsis of Results—continued.

Vol. 19. The North Parasnath Meridional Series and the North Maluncha Meridional Series 1883

Vol. 20. The Calcutta Meridional Series and the Brahmaputra Series 1883

Vol. 21. The East Calcutta Longitudinal Series and the Eastern Frontier Series, Sec. 23° to 26° 1883

Vol. 22. The Assam Valley Triangulation 1891

Vol. 23. The South Konkan Coast Series 1891

Vol. 24. The Mangalore Meridional Series 1891

Vol. 25. The S.-E. Coast Series 1891

Vol. 26. The Bombay Longitudinal Series 1892

Vol. 27. The Madras Longitudinal Series 1892

Vol. 28. The Madras Meridional and Coast Series 1892

Vol. 30. The Abu Meridional Series, and the Gujarat Longitudinal Series 1892

Vol. 31. The Khanpissua Meridional Series 1893

Vol. 32. The Singi Meridional Series 1893

Vol. 34. The Cutch Coast Series 1893

Catalogue of Stars for the Epoch, Jan. 1, 1892. From Observations by the Gt. Trig. Surv. Compiled by Col. G. Strahan. 4°
Dehra Dun, 1893

d. United Surveys.

Extracts from the Reports of the Trigonometrical, Topographical, and Revenue Surveys of India, for 1871-72. 8° 1873

Abstract of the Reports of the Surveys and of other Geographical Operations in India, for 1869-70, 1870-71, 1871-72, 1872-73, 1873-74, 1874-75, 1876-77, 1877-78. Small 4° 1871-76, 1878-79

General Report on the Operations of the General Report on the Operations of the Survey of India, comprising the Great Trigonometrical, the Topographical, and the Revenue Surveys under the Government of India, during 1877-78. By Major-Generals J. T. Walker and D. C. Vanrenen. *Maps.* Folio 1879

The same, for each year from 1878-79 to 1892-93. *Maps, charts, and plates.* Folio 1880-94

Catalogue of Manuscript and Printed Reports, Field-books, Memoirs, Maps, &c., of the Indian Surveys, in the Map-room of the India Office. 8° 1878

G. Various Government Publications.

Copies of Treaties, Agreements, &c., concluded by the Hon. East India Company with the Sawunt Waree State, between 1730 and 1843.

INDIAN EMPIRE—G.

Slavery in India. Abstracts of all Correspondence between the Court of Directors of the East India Company and the Company's Governments in India, touching the State of Slavery in the Territories under the Company's Rule, or respecting the Slave Trade therein, to May 1827. Folio 1828

Report from the Select Committee on Steam Navigation to India; with the Minutes of Evidence, Appendix, and Index. [Parly. Rep.] *Maps and plates.* Folio 1834

First Report from the Select Committee on Steam Communication with India, China, Australia, and New Zealand. [Parly. Rep.] 8° 1851

Selections from the Records of the Government of India, Home, Foreign, Public Works, and Military Departments. Royal 8° *Calcutta, 1853-75*

HOME DEPARTMENT.

No.		
1.	Railways	1853
5.	Administrative	1854
8.	Mineral	1855
10.	The same (Coal)	1856
14.	Administrative	1856
17.	Mineral	1856
23.	Tea Cultivation	1857
25.	Andaman Islands	1859
54.	Educational	1867
64.	Coal Resources	1868
67.	Educational	1868
70.	Judicial	1868
72.	The same	1869
74.	Trigonometrical and other Surveys	1869
76.	Educational	1870
80.	Trigonometrical and other Surveys	1870
83.	The same	1871
88.	Taxation	1872

FOREIGN DEPARTMENT.

No.		
2.	Administrative	1853
3.	The same	1853
4.	Surveys, Pegu	1854
6.	Administrative	1854
7.	The same	1854
9.	Forests, Pegu	1855
11.	Punjab Census taken 1855	1856
	Mysore Administration	1856
12.	Administrative	1856
15.	Industries	1856
	Surveys, Pegu	1856
18.	Administration, Punjab	1856
20.	Topographical	1856
	Administrative	1856
24.	The same	1858
	Andamans Survey	1858
27.	Hill Tribes	1859
28.	Forests, Pegu	1860

INDIAN EMPIRE—G.

Selections from Records—continued.

29.	Forests, Tenasserim and Martaban	1861
30.	Administrative	1861
31.	Forests, Pegu	1861
32.	The same, Attaran	1861
34.	Administrative	1861
39.	The same, and Commercial	1863
46.	Administrative	1865
48.	Salween Survey	1865
49.	The same	1865
50.	Administrative	1866
51.	The same	1867
53.	Revenue	1867
55.	The same	1867
56.	The same	1867
58.	Administrative	1867
59.	The same	1867
60.	The same	1868
61.	Revenue	1868
62.	The same	1868
63.	Administrative	1868
65.	Political History of Jeypore	1868
66.	Administrative	1868
68.	The same	1868
73.	The same	1868
75.	The same	1869
78.	The same	1870
79.	Trade Routes to China	1870
18 of 1870.	Explorations between India and Turkestan	1870
81.	Administrative	1870
82.	The same	1870
86.	The same	1872
100.	The same	1872
101.	Arab Tribes, Aden	1872
102.	Administrative	1873
104.	Mission March to Seistan	1873
108.	Administrative	1873
109.	The same	1874
110.	The same	1874
112.	The same	1874
113.	The same	1874
114.	The same	1874
117, 118.	The same	1875
120.	The same	1875

PUBLIC WORKS DEPARTMENT.

No.		
13.	Administrative	1856
16.	The same	1856
19.	Road Communications	1856
21.	Revenue	1856
	Irrigation in Egypt	1856
22.	Administrative	1857
25.	Navigation	1858
26.	Iron Works, Kumaon	1859
33.	Revenue	1861
35.	Forests, Pegu	1862
36.	Embankments	1862
37.	Forests, Burmah	1863
38.	Revenue	1863
40.	Forests, Burmah	1864
41.	Administrative	1864
42.	The same	1864

INDIAN EMPIRE—G.

Selections from Records—continued.

No.		
43.	Administrative	1864
44.	The same	1864
45.	The same	1864
47.	Forests, Central	1864

— Maps and Plans to accompany Government Record No. 53, or Annual Progress Reports of the Executive Engineers in the Southern, Central, and Northern Provinces for 1857-58, also in Sind for 1856-57 and 1857-58. Oblong folio

MILITARY DEPARTMENT.

No.		
2.	Sanitary	1861

Statistical Papers relating to India. *Maps.* Folio 1853

Reports with Proceedings and Appendix of the Committee appointed by Government to Inquire into the State of the River Hooghly. *Maps.* Folio *Calcutta*, 1854

Copies of Treaties, Engagements, &c., entered into by the Hon. East India Company with the Kutch State, between 1809 and 1851 1855

— of Treaties, Agreements, &c., concluded between Great Britain and Portugal, between 1661 and 1850. From the India Records 1855

Maps and Statistics: Copy of Maps and Statistical Information with reference to India. Folio 1869

Progress and Condition. Statement exhibiting the Moral and Material Progress and Condition of India during the years 1867-68, 1869-70, 1871-72, 1873-74, 1874-75, 1875-76, 1882-83 (Parts 1 and 2), 1887-88, 1888-89. [Parly. Rep.] *Maps.* Folio 1869-90

Abstract of Letters received from India, 11th March 1871 (Cinchona Plantations, &c.). Folio 1871

Copy of Further Correspondence on the Subject of the Looshai Raids, and the Consequent Hostilities (Cachar). [Parly. Rep.] Folio 1872

Cotton Reports. Copy of the Reports of Mr H. Rivett-Carnac, Commissioner for the Central Provinces and the Berars, for the year 1868-69. *Maps.* Folio 1871

Reports on the Tea and Tobacco Industries in India. [Parly. Rep.] 4° 1874

— on Trade Routes and Fairs on the Northern Frontiers of India. [Parly. Rep.] Folio 1874

East India Railway Communication. Report from the Select Committee on East India Railway Communication; together with the Proceedings of the Committee, Minutes of Evidence, and Appendix. Folio 1884

INDIAN EMPIRE—G.

Statement of the Trade of British India with British Possessions and Foreign Countries, for the five years 1884-85 to 1888-89. Folio 1890

List of the Principal Indian Government Publications, on sale in this country and at the various Government Presses in India. Folio 1891

Botanical Survey of India. Records, Vol. I. (Nos. 1-4). *Map.* 8° *Calcutta*, 1893-94

Gazetteer of India. See Hunter, W. W. **India Museum.** See Catalogues.

Dictionary of Economic Products. See Watt.

H. Miscellaneous and Anonymous.

East India Company. The History and Management of the East India Company, from its Origin in 1600 to the Present Time. Vol. 1. *Map.* 8° 1782

— A General View of the Variations which have been made in the Affairs of the East India Company, from the conclusion of the War in India in 1784 to the commencement of the present hostilities. 8° 1792

— A Demonstration of the Necessity and Advantage of a Free Trade to the East Indies, and of a Termination to the Present Monopoly of the East India Company. 8° 1807

Voyage dans l'Inde [1789-90]. Vol. 2. 8° N.D.

Fifteen Years in India, or Sketches of a Soldier's Life. From the Journal of an Officer in His Majesty's Service. 8° 1823

East and West India Trade. Five Accounts of the Real and Official Value of Exports to the East Indies, and to the British West Indies; of Imports from the East Indies, and from the British West Indies; and of Duties Received, 1814-26. [Parly. Rep.] Folio 1827

A Further Enquiry into the Expediency of applying the Principles of Colonial Policy to the Government of India, and of effecting an essential Change in its Landed Tenures and in the Character of its Inhabitants. 8° 1828

Anglo-Eastern Empire, The Political, Commercial, and Financial Condition of. in 1832. 8° 1832

An Historical Sketch of the Princes of India, Stipendiary, Subsidiary, Protected, Tributary, and Feudatory; with a Sketch of the Origin and Progress of British Power in India. 8° *Edinburgh*, 1833

Thugs of India. Ramasecana; or, A Vocabulary of the Peculiar Language used by the Thugs; with an Introduction and Appendix. [Imperfect copy.] *Plates.* 8° *Calcutta*, 1836

INDIAN EMPIRE—II.

Thugs of India. Review of the above. 8° *Calcutta*, 1836

— Illustrations of the History and Practices of the Thugs, and Notices of some of the Proceedings of the Government of India for the Suppression of the Crime of Thuggee. 8° 1837

Afghan War. Report of the East India Committee of the Colonial Society on the Causes and Consequences of the Afghan War 1842

The Results of Missionary Labour in India. 8° 1852

Ganges Canal, Short Account of the. [English, Sanscrit, and Hindustani.] *Map and plate.* 4° 1853

Indian Officers. Grievances and Present Condition of our Indian Officers, considered with a View to Improvement and Redress under Future Indian Administration. 8° *Bombay*, 1853

Sir Mordaunt Wells, and Public Opinion in India. 8° *Calcutta*, 1863

Scinde Railway. The Indus Steam Flotilla; the Punjab Railway; the Delhi Railway; Reports of the Directors, September 1863. Folio 1863

Early Travels in India: being Reprints of Rare and Curious Narratives of Old Travellers in India, in the 16th and 17th Centuries. First Series, comprising "Purchas's Pilgrimage" and the "Travels of Van Linschoten." 8° *Calcutta*, 1864

Indus Route. The Route of the Indus, and the Advance of Russia towards India: a Letter to W. P. Andrew on the Importance and Necessity of placing Delhi and Lahore in Railway Communication with Kurrachee on the Arabian Sea. 8° 1865

Report of the Ethnological Committee on Papers laid before them, and upon Examination of Specimens of Aboriginal Tribes brought to the Jubbulpore Exhibition of 1866-67. 8° *Nagpore*, 1868

The English Press on the Proposed Construction of Railways in India by Government Agency. 8° 1869

Geography of India, comprising an Account of British India, and the various States enclosed or adjoining. 12° 1870

The Indian Treaty. 12° *Lisbon*, 1879

A Few Hints to Travellers to India. By an Anglo-Indian. 12° 1889

Indian Words. Report of the Subcommittee of the Madras Literary Society, and Auxiliary of the Royal Asiatic Society, on Writing Indian Words in Roman Characters. 8°

Opium. Anti-opium; or, Things to think on . . . on India, Opium, and China. 8° N.D.

INDIAN EMPIRE—II.

Instructions for Navigating the Gulf of Manaar and Palk's Bay. 8° N.D.

I. Assam—

Selections of Papers regarding the Hill Tracts between Assam and Burmah, and on the Upper Brahmaputra. Large 8° *Calcutta*, 1873

CONTENTS.

Vol. 1.—Memoir of a Survey of Assam and the Neighbouring Countries, executed in 1825-6-7-8. By Lieut. R. Wilcox.

Vol. 2.—Abstract of the Journal of a Route travelled by Capt. S. F. Hannay, in 1835-36, from the Capital of Ava to the Amber Mines of the Hookeong Valley, on the South-East Frontier of Assam. By Capt. R. B. Pemberton.

Vol. 3.—Journal of a Trip to the Mishmi Mountains, from the Debouching of the Lohit to about Ten Miles East of the Ghalums. By W. Griffith.

Vol. 4.—Journey from Upper Assam towards Hookhoom, Ava, and Rangoon. By W. Griffith.

Vol. 5.—Narrative of a Journey from Ava to the Frontiers of Assam, and back, performed between December 1836 and May 1837. By G. T. Bayfield.

Vol. 6.—Notes on a Trip across the Patkoi Range from Assam to the Hookeong Valley. By H. L. Jenkins, in 1869-70.

Vol. 7.—Notes on the Burmese Route from Assam to Hookeong Valley. By H. L. Jenkins. *Map.*

Vol. 8.—Report of a Visit by Capt. Vetch to the Singpho and Naga Frontier to Luckimpore, 1842.

Vol. 9.—Reports of Lieut. Brodie's Dealings with the Nagas on the Seehsaugor Frontier, 1841-46.

Vol. 10.—Notes on a Visit to the Tribes inhabiting the Hills South of Seehsaugor, Assam. By S. E. Peal.

Annual Reports, &c.

Report on the Administration of the Province of Assam for the years 1888-89, 1889-90, 1890-91, 1891-92, and 1892-93. *Maps.* Folio *Shillong*, 1889-93

Progress Report of Forest Administration of the Province of Assam for the year 1889-90, by Gustav Mann; and for 1891-92 and 1892-93, by J. M'Kee. *Maps.* Folio *Shillong*, 1890-93

General Report on Public Instruction in Assam for the years 1889-90, 1890-91, 1891-92, and 1892-93. By J. Willson and M. Prothero. *Maps.* Folio *Shillong*, 1890-94

INDIAN EMPIRE—I. ASSAM.

Annual Reports—continued.

Annual Sanitary Report of the Province of Assam for the year 1889, by C. P. Costello; and for 1893, by W. P. Warburton. *Maps.* Folio

Shillong, 1890-94

Annual Report of the Department of Land Records and Agriculture, Assam, for 1889-90, 1891-92, and 1892-93, by H. Z. Darrah; and for 1893-94, by A. E. Gait. *Maps.* Folio *Shillong, 1890-94*

Report on Tea Culture in Assam for 1889, 1891, 1892, and 1893. Folio

Shillong, 1890-94

Annual Report on Labour Immigration into Assam for the years 1889, 1891, 1892, and 1893. *Maps.* Folio

Shillong, 1890-93

Report on the Trade between Assam and the adjoining Foreign Countries for the periods of three years ending 31st March 1890 and 1893. By H. Z. Darrah. *Maps.* Folio *Shillong, 1890-93*

Annual Note on Crop Experiments carried out during 1891-92 and during 1892-93. Folio *Shillong, 1892-93*

Assam: Sketch of its History, Soil, and Productions, with the Discovery of the Tea-Plant, and of the Countries adjoining Assam. *Maps.* 8° 1839

Tea Company. Report of the Provincial Committee of the Assam Company, made on the 31st January 1840, with an Abstract of the Deed of Settlement of the Company. 8° 1840

Report of the Directors and Auditors, made . . . 7th May 1841, with Appendix. 8° 1841

The same, 6th May 1842, with Appendix. 8° 1842

The same, 5th May 1843, with Appendix. 8° 1843

The same (Circular Report &c. 1844) 8°

The same, 2nd May 1845. *Map.* 8° 1845

The same, 11th November 1845. 8° 1845

The Tea of Assam. 8° N. P., N. D.

The Assam Association. Memorial to the Right Hon. Viscount Cranbrook, and Report of the Deputation to his Lordship, 31st July 1878. 8° 1878

J. Bengal—

Selections from the Records of the Bengal Government. Royal 8° *Calcutta, 1853-73*

No.		
11.	Administrative	1853
15.	Embankments	1854
17.	Administrative	1854
18.	The same	1854
19.	Water Communications	1854

INDIAN EMPIRE—J. BENGAL.

Selections from the Records of the Bengal Government—continued.

No.		
20.	Administrative	1855
21.	The same	1855
22.	Vernacular Education	1855
23.	Geography and Survey of Assam	1855
24.	Administrative	1856
26.	The same	1857
27.	Geography, &c., Himalayas	1857
28.	Administrative	1858
29.	Rivers and Embankments	1858
30.	Administrative	1859
31.	The same	1859
32.	Vernacular Press	1859
33.	Indigo Cultivation	1860
34.	Administrative	1860
35.	Cuttack Rivers	1860
36.	Irrigation	1861
37.	Tea Cultivation	1861
38.	Sanitary	1861
39.	Administrative	1863-64
40.	Embankments	1863
41.	Sanscrit and Bengalee Publications	1865
42.	Administrative	1866

Reports of the Meteorological Reporter to the Government of Bengal, 1867-70, and 1872-74. 2 vols. Small folio

Calcutta, 1868-75

Papers regarding the Village and Rural Indigenous Agency employed in taking the Bengal Census of 1872. 8° 1873

Calcutta Botanical Garden. Annual Report (and Resolution) of the Royal Botanical Garden, Calcutta, for 1880-81. Folio 1881

— Annual Report of the Royal Botanic Garden, Calcutta, for 1884-85. Folio *Calcutta, 1885*

Bay of Bengal. Cyclone Memoirs. Part 1. Bay of Bengal Cyclone of May 20th —28th, 1887. *Plates.* 8°

Calcutta, 1888

Asiatic Society of Bengal. Extra No. to Part 1, Vol. 47. A Sketch of the Turki Language as spoken in Eastern Turkistan. By R. B. Shaw. Appendix by J. Scully.

K. Bombay—

Observations made at the Magnetical and Meteorological Observatory at Bombay; under the Superintendence of A. B. Orlebar, Comm. C. W. Montrieu, Lieut. E. F. T. Fergusson, and Lieut. P. W. Mitcheson, 1846-62. 18 vols. Large 4° *Bombay, 1849-63*

— Ditto, in the years 1871-78, under the superintendence of Charles and F. Chambers. Folio *Bombay, 1881*

INDIAN EMPIRE—K. BOMBAY.

Observations. Magnetic and Meteorological Observations made at the Government Observatory, Bombay, in the years 1884, '86, '87, '88-89, '90, '91, '92, and '93. Folio *Bombay, 1885-94*

Selections from the Records of the Bombay Government. New Series.

Royal 8° *Bombay, 1854-77*

No.		
1.	Water Supply	1854
2.	Administrative	1854
3.	The same	1854
4.	The same	1854
5.	The same (Choota Tribe)	1854
7.	Coluba Statistics	1854
8.	Kolhapor Statistics	1854
10.	Sawant Waree State	1855
	Statistics of Relations between Great Britain and Portugal	1855
11.	Sanitary	1855
12.	Administrative	1855
13.	History of Sind	1855
14.	Nerbudd River and Valley	1855
15.	Kutch State	1855
16.	Scientific Research in 1787-88	1855
17.	Administrative Reports	1855
18.	Sind Revenue and Survey	1855
	Further relative to the same	1859
19.	Surveys	1855
22.	Water Reports	1855
23.	Administrative Reports	1855
24.	The same	1856
25.	The same	1856
26.	The same	1856
27.	Municipal Conservancy	1856
	With Appendix	1860
31.	Holdings in the Deccan	1856
32.	Canals	1856
33.	Wet and Dry Docks	1856
34.	Administrative	1856
35.	The same	1856
36.	The same	1856
37.	The same (Reports)	1856
38.	The same	1856
39.	The same (Reports). Part 1	1856
39.	The same (Reports). Part 2	1856
40.	Revenue	1856
41.	Administrative Reports	1857
42.	Canal (Bigaree)	1857
43.	Explorations	1857
44.	Nerbudda Minerals	1857
45.	Eastern Narra	1857
46.	Engineering Reports	1857
47.	Water Supply, Poona	1858
48.	Salt Excise	1858
49.	Yemen	1859
50.	Canal Clearances	1859
51.	Babylon	1856
52.	Canal Clearances	1859
53.	Engineering Reports	1859
54.	Thurr and Parkur	1859
55.	Administrative	1859
56.	The same (Judicial)	1860
57.	Statute Labour	1860

INDIAN EMPIRE—K. BOMBAY.

Selections from the Records of the Bombay Government—*continued.*

No.		
58.	Hill Districts, Sind	1860
59.	Zanzibar	1861
60.	Eastern Narra	1861
61.	Irrigation	1861
61.	Administrative	1861
63.	Engineering Reports	1861
65.	Administrative	1862
66.	Jagheer Holdings, Sind	1862
67.	Cotton-gin Factory	1862
68.	Land Reclamation	1863
69.	Irrigation, Sind	1863
70.	Administrative	1863
71.	Railways and Tramways	1863
72.	Administrative	1863
73.	The same	1863
74.	The same	1863
75.	The same	1863
76.	Forests	1863
77.	The same	1863
78.	Rainfall in the Dekhan	1863
79.	Sanitary	1864
81.	Revenue	1864
82.	Irrigation, Yerla Valley	1864
83.	Government Central Museum	1864
84.	Railways	1864
85.	Colonisation of Mander Deo	1864
86.	Pearl Fisheries in Ceylon	1865
88.	Land Assessment	1865
89.	Irrigation	1865
90.	Administrative	1865
91.	Railways	1865
92.	Council	1865
93.	Assessments	1865
94.	The same	1865
95.	Administrative	1866
96.	Assessments	1866
97.	The same	1866
98.	Administrative	1866
99.	The same	1866
101.	Sanitary	1867
102.	Survey Rates	1867
105.	The same	1867
106.	Administrative	1867
107.	Assessments	1868
108.	Settlement Rates	1868
109.	Administrative	1868
110.	The same	1868
112.	The same	1869
113.	S. Maratha Country	1869
114.	Revenue Survey, Kaira, with Map	1869
115.	History of the Balgaum District	1870
116 and 122.	Police Reports, 1868-9	1871
117.	Assessments	1870
118.	The same	1871
119.	The same	1871
120 and 121.	Police Reports, 1868-9	1871
123.	Assessments	1871
124.	Police Report, 1870	1871
125.	Administrative	1871
126.	Calendar for 1869 (Report)	1872

INDIAN EMPIRE—K. BOMBAY.

Selections from the Records of the Bombay Government—continued.

No.		
127.	Calendar for 1870 (Report)	1872
128.	Administrative	1872
129.	The same	1872
130.	Assessments	1872
131.	Police Reports for 1870	1873
132.	Suam Commission	1873
133.	Police Reports, 1871	1873
135.	City Surveys, Gujarat	1873
136.	Administrative	1873
139.	Survey Rates, Sind	1874
140.	Revenue	1874
141.	Administrative	1874
142.	Sind Police Report for 1873	1874
143.	Police Reports for 1873	1874
144.	Assessments	1874
145.	The same	1875
146.	Survey, Guzerat	1875
147.	Administrative	1875
148.	Assessments	1875
149 [in error 148].	Surat City Survey	1877

IRRIGATION SERIES.

No.		
1.	Bombay Presidency	1866
2.	Water Supply of Poona and Kirkee	1866
3.	Bombay Presidency	1866
4.	S. Maratha Country	1866
5.	The same, and Deccan	1866
Census	of the Island of Bombay, taken 2nd February 1864. 8°	<i>Bombay</i> , 1864
Census	of the Bombay Presidency, 21st Feb. 1872. General Report and Tables. 2 parts. Folio	<i>Bombay</i> , 1875
—	The same. Maps of Different Collectorates in the Bombay Presidency (Part 4). <i>Maps</i> . Folio	<i>Bombay</i> , 1876
Selections	from the Letters, Despatches, and other State Papers preserved in the Bombay Secretariat. Marátha Series, Vol. 1. Edited by George W. Forrest. 4°	<i>Bombay</i> , 1885
—	The same. Home Series, Vols. 1 and 2. Edited by George W. Forrest. 4°	<i>Bombay</i> , 1887
Royal Asiatic Society.	Bombay Branch. Extra numbers of Journal. Reports of Operations in search of Sanskrit MSS. in the Bombay Circle. By G. Bühler and Prof. P. Peterson. (4 Reports.) 8°	<i>Bombay</i> , 1877-94
Places	and Common Official Words. Folio	N. P., N. D.
Historical Account	of the Settlement and Possession of Bombay by the English East India Company, and of the Rise and Progress of the War with the Mahratta Nation. 8°	1781
The Riots in 1874.	Large 8°	<i>Bombay</i> , 1874

INDIAN EMPIRE—L.

L. Burma—

Public Works Department. Reclamation of Waste Land and Improvement of Communications. Part 1, 1867-68, and 1868-69. Folio *Rangoon*, 1868

Census. Report on the Census of British Burma taken in August 1872. Folio *Rangoon*, 1875

Trade with Western China. Direct Commerce with the Shan States and West of China, by Railway from Rangoon to Kian-Hung, on the Upper Kamboja River, on the South-West Frontier of China. Memorial from the Wakefield Chamber of Commerce to the Lords of Her Majesty's Treasury. 8° 1869

— Papers connected with the Development of Trade between British Burmah and Western China, and with the Mission to Yunnan of 1874-75. Folio 1876

— Railway Connections a Pressing Necessity; with a few Remarks on Communications in and with Burmah, Past and Present. *Map*. 12° 1888

— See Colquhoun and Halkett.

Annual Reports, &c.

Report on the Administration of British Burma during 1882-83. Folio *Rangoon*, 1883

Report on the Administration of Lower Burma during 1885-86, and on the Administration of Upper Burma during 1886. Folio *Rangoon*, 1887

Report on the Administration of Burma during 1888-89 and 1889-90. Folio *Rangoon*, 1889-90

Note on the Progress made in the Settlement of Upper Burma from April 1887 to August 1889. Folio *Simla*, 1889

Reports on the Department of Land Records and Agriculture, Burma, for the years 1888-89 and 1889-90. *Maps*. Folio *Rangoon*, 1889-90

Reports on Public Instruction in Lower Burma for the years 1888-89 and 1889-90. Folio *Rangoon*, 1889-90

Reports on the Revenue Administration of Burma for the years 1888-89 and 1889-90. *Maps*. Folio *Rangoon*, 1889-90

Report on the Trade and Navigation of Burma for the year 1888-89, with Memorandum on the Inland Trade. Folio *Rangoon*, 1889

The same, for the year 1889-90. Folio *Rangoon*, 1890

Report on the Frontier Affairs of Burma in 1889-90. *Maps*. Folio *Rangoon*, 1890

INDIAN EMPIRE—L. BURMA.

Annual Reports—*continued.*

Report on the Trade between Burma and the adjoining Foreign Countries for the Three Years ending the 31st March 1890. *Map. Folio Rangoon, 1890*

Report (or Memorandum) on the Internal Trade of Burma for the years 1889-90, 1891-92, 1892-93, and 1893-94. *Folio Rangoon, 1890-94*

Gazetteer. The British Burma Gazetteer. 2 vols. *Photographs. 8° Rangoon, 1879-80*

Transliteration. Memorandum on the Transliteration of Burmese Words into English. *Folio N. D.*

Surveys. Brief Instructions for the Lower Burma Field-to-Field Survey, 1891 *Rangoon, 1892*

— List and Specimens of Forms in ordinary use in the Lower Burma Field-to-Field Survey.

— See also Clancey.

Ava. Two Years in Ava, from May 1824 to May 1862. By an Officer on the Staff of the Quartermaster-General's Department. *Maps and plate. 8° 1827*

Shan States.

Shan Names. Tables for the Translation of Shan Names into English. *8° Rangoon, 1882*

Report on the Shan States, 1887-88. *Folio Rangoon, 1889*

Report on the Administration of the Shan States for 1888-89. *Folio Rangoon, 1889*

— Ditto (Northern) for 1890-91 and 1891-92. *Folio Rangoon, 1891-92*

— Ditto (Southern) for 1891-92. *Folio Rangoon, 1892*

— See Daly, Hildebrand, Sherriff.

M. Central Provinces—

Reports, &c. See Dods, Grant, Mackenzie.

N. Madras—

Selections from the Records of the Madras Government. Royal 8° *Madras, 1855-77*

No.		
1.	Medical	1855
2.	Public Instruction	1855
3.	Navigation of the Godavery	1857
4.	Administrative	1855
6.	The same	1855
7.	Medical	1855
9.	Revenue	1855
11.	Water Supply	1855
13.	Roads	1855
14.	Medical Topography	1855
16.	Salt	1855
20.	Medical	1855
21.	The same	1855

INDIAN EMPIRE—N. MADRAS.

Selections from the Records of the Madras Government—*continued.*

No.		
24.	Administrative	1856
26.	Village Vernacular Schools	1856
27.	Public Works	1856
28.	The same	1856
29.	The same	1856
30.	District Roads	1856
31.	Commutation Rates	1856
32.	Sanitary	1856
33.	Agricultural Exhibitions	1856
34.	Medical	1856
35.	Public Instruction, 1855-56	1856
36.	Medical College	1856
37.	Railways, Fares, &c. Part 2	1856-57
38.	Public Works	1857
39.	Museums	1857
40.	Railway Report, 1855	1857
41.	Educational Grants in Aid	1857
42.	Medical	1857
43.	Railways, Fares, &c. Vol. 2	1857
44.	Railway Report, 1856	1857
45.	Agricultural Exhibitions. Vol. 2	1858
46.	Medical	1857
47.	Roads	1857
48.	Medical College	1858
49.	Public Instruction, 1855-57	1858
49A	Land Holdings and Tenancies, Malabar	1858
50.	Agricultural Exhibitions, 1857	1858
51.	Medical	1858
52.	Educational Grants in Aid	1858
53.	Revenue Survey	1858
53A	Railway Report, 1857	1878
54.	Public Works	1858
55.	Medical	1858
56.	Public Instruction, 1857-58	1858
57.	Medical College	1859
66.	The same	1860
67.	Medical	1860
68.	The same	1861
69.	Public Instruction, 1859-60	1861
69A	Medical College	1862
70A	Medical	1862
71A	Medical College	1862
72.	Medical	1862
73.	The same	1862
73A	The same	1863
74.	Revenue Survey	1863
	Vaccination	1863
75.	Medical College	1863
76.	Public Instruction	1863
77.	Medical	1864
78.	The same	1864
79.	Medical College	1864
80.	Public Instruction	1864
81.	Jeypure. <i>Map</i>	1864
82.	Grants in Aid	1865
83.	C. S. Examinations	1865
84.	Medical	1865
85.	The same	1865

INDIAN EMPIRE—N. MADRAS.

Selections from the Records of the Madras Government—continued.

No.		
86.	Medical College	1865
87.	Public Instruction	1866
	Vaccination	1866

NEW SERIES.

1.	Administrative	1867
2.	The same	1867
4.	The same	1867
5.	The same	1867
6.	The same	1867
7.	The same	1868
9.	The same	1868
10.	The same	1868
11.	The same	1868
12.	The same	1869
13.	The same	1869
14.	Surveys, S. Arcot	1869
15.	Administrative	1869
16.	The same	1869
17.	The same	1870
18.	The same	1869
19.	The same	1869
21.	The same	1870
22.	Surveys, Godavery	1870
23.	Administrative	1871
24.	The same	1871
25.	The same	1872
27.	The same	1872
28.	The same	1871
29.	The same	1872
31.	The same	1873
32.	Surveys, Godavery. <i>Maps</i>	1872
33.	Administrative	1873
35.	The same	1872
36.	The same	1874
37.	The same	1874
38.	The same	1874
39.	The same	1874
40.	The same	1875
41.	The same	1875
42.	The same	1875
43.	The same	1874
44.	English, Telegu, and Tamil School Books	1875
49.	Administrative	1876
50.	The same	1876
52.	The same	1876
59.	The same	1877

— Ditto. Folio.

Memoir of the Survey of Travancore and Cochin, 1816-20. By Lieut. B. S. Ward. Folio *Madras*, 1891

Geographical and Statistical Memoir of the Survey of the Travancore and Cochin States, under Lieuts. Ward and Conner, 1810-21. Vol. 4. *Map. Folio Madras*, 1893

Astronomical Observations made at the E. I. Co.'s Observatory at Madras, 1843-47, &c. By T. G. Taylor. Large 4° 1848

INDIAN EMPIRE—N. MADRAS.

Astronomical Observations. Results of Observations of the Fixed Stars made with the Meridian Circle at the Government Observatory, Madras, in the years 1862, 1863, and 1864, under the direction of Norman Robert Pogson. 4°

Madras, 1887— The same, 1865, 1866, and 1867, &c. 4° *Madras*, 1888— The same, 1868, 1869, and 1870, &c. 4° *Madras*, 1890— The same, 1871, 1872, and 1873, under the direction of N. R. Pogson. By C. Michie Smith. 4° *Madras*, 1892— The same, 1874, 1875, and 1876, &c. 4° *Madras*, 1892— The same, 1877, 1878, and 1879, &c. Vol. 6. 4° *Madras*, 1893— The same, 1880, 1881, and 1882, &c. 4° *Madras*, 1894— The same, 1883-87, &c. Vol. 8. 4° *Madras*, 1894— Results of the Observations made at the Government Observatory, Madras, during the years 1861-1890 . . . Edited by C. Michie Smith. 4° *Madras*, 1892**Census of the Town of Madras**, 1871. *Maps. Folio Madras*, 1873

— See also Cornish, MacIver.

Alphabetical Lists of the Names of Places in the Madras Presidency, (1) in which the popular Spelling has been retained, (2) in which the system of Transliteration has been followed. Folio *Madras*, 1879

Routes in the Madras Presidency, completed in the Office of the Quartermaster-General of the Madras Army. Revised edition. Large 8° *Madras*, 1879

Report on the Administration of the Madras Presidency during the years 1888-89, 1889-90, 1890-91, 1891-92, and 1892-93. Folio. *Maps and diagrams Madras*, 1889-93

Manual of Standing Information for the Madras Presidency, 1893. *Map. 4° Madras*, 1893

Meteorological Observations. Hourly Meteorological Observations made at the Madras Observatory from January 1856 to February 1861. 4° *Madras*, 1893

Neilgherry Mountains. Geographical and Statistical Memoir of a Survey of the Neilgherry Mountains. 8° *Madras*, 1848

O. North - West Provinces and Oudh—

Official Réports on the Province of Kumoan; with a Medical Report on the Mahamurree in Gurhwal in 1840-50. Edited by J. H. Batten. *Maps. 8° Agra*, 1851

INDIAN EMPIRE—O. N. W. PROVINCES.

Selections from the Records of Government: North-Western Provinces. Royal 8° and folio

Agra, Calcutta, and Allahabad, 1855-73

VOLUME 1.

Judicial, Fiscal, and Miscellaneous.

VOLUME 2.

Irrigation, Bridges, Roads, Miscellaneous Works. (Continued in Parts 22, 23, 24, 25, 26, 27, 28, 29, 31, 32, 33, 34, and 43.)

SECOND SERIES.

VOLUME 1.

No.		
1.	Miscellaneous	1870
2.	Irrigation, Forestry	1870
3 and 4.	Miscellaneous Works	1870

VOLUME 2.

No.		
1.	Sanitary	1870
2.	Forestry, Agriculture	1870
3.	Publications Registered	1870
4.	Cotton Crops, Miscellaneous	1870

VOLUME 3.

Meteorological, Archaeological, Educational, Forestal, Miscellaneous
1870

VOLUME 4.

No.		
1.	Agricultural, Forestal, Miscellaneous	1870
2.	Miscellaneous	1870
3.	The same, and Educational	1870
4.	Public Instruction	1870

VOLUME 5.

No.		
1.	Judicial	1870
2.	The same	1870

VOLUME 6.

No.		
1.	Miscellaneous	1870
2.	The same	1870
3.	The same	1870
4.	Administrative, Educational, Agricultural, and Miscellaneous	1870

Census. Report on the Census of Oudh. 2 vols. Folio *Lucknow, 1869*

Statistical, Descriptive, and Historical Account of the North-Western Provinces of India. Vols. I.-IV. edited and prepared by Edwin T. Atkinson; Vol. V. compiled by H. C. Conybeare, and edited by E. T. Atkinson; Vol. VI. by F. N. Wright, E. B. Alexander, and H. C. Conybeare, edited by E. T. Atkinson; Vol. VII. chiefly compiled by H. C. Conybeare, and edited by E. T. Atkinson and F. H. Fisher; Vol. VIII. by H. C. Conybeare, F. H. Fisher, and J. P. Hewett; Vol. IX. by F. H. Fisher; Vols. X.-XII. The Himalayan

INDIAN EMPIRE—O. N. W. PROVINCES.

Districts of the North-Western Provinces of India, by E. T. Atkinson; Vol. XIII. by F. H. Fisher; Vol. XIV. by F. H. Fisher and J. P. Hewett. *Maps and plans.* Large 8° *Allahabad, 1874-86*

Report on the Administration of the N.-W. Provinces and Oudh, for the years ending 31st March 1889, '90, '91, '92, '93. Folio *Allahabad, 1890-94*

Progress Reports of the Epigraphical and Architectural Branches of the N.-W. Provinces and Oudh for 1891-92. *Plan.* Folio *Allahabad, 1892*

Lucknow. The Lucknow Album, containing a Series of Fifty Photographic Views of Lucknow and its Environs, together with a large-sized Plan of the City executed by Darogha Ubbas Alli, Assistant Municipal Engineer. 8°

Calcutta, 1874

P. Punjab—

General Report upon the Administration of the Punjab Proper, for 1849-51, being the two first years after Annexation; with a Supplementary Notice of the Cis- and Trans-Sutlej Territories. *Maps and tables.* Folio *1854*

Report on the Sanitary Administration of the Punjab, 1869. *Map.* 4° *Lahore, 1870*

Reports on the Administration of the Punjab and its Dependencies, for the years 1882-83, 1888-89, 1889-90, 1890-91, 1891-92, and 1892-93. *Maps and diagrams.* Folio *Lahore, 1884-94*

Selections from the Records of the Government of the Punjab and its Dependencies. Public Works Department, No. 1. Vol. VI., No. 2. New Series: Nos. 1, 2, 3, 5, 6, 7, 9, 10, 12, and 13. Administration and Miscellaneous *1868-76*

— *See also* Leitner (Linguistic Fragments).

Census. Report on the Census of the Punjab taken on 10th January 1868. 4° *Lahore, 1870*

— Report on the Census of the Punjab taken on the 17th February 1881. By C. J. Ibbetson. 3 vols. *Map.* Folio *Calcutta and Lahore, 1883*

District Gazetteers compiled and published under the Authority of the Punjab Government, for 1883-84 (31 vols.), 1888-89 (4 vols.), 1891-92 (1 vol.), 1892 (1 vol.), 1892-93 (3 vols.), 1893 (1 vol.), and 1894 (1 vol.). 8°

Calcutta and Lahore

Original Sketches in the Punjab. Oblong 4° *1854*

Delhi Railway. Opening of the Meerut and Umballa Section of the Delhi Railway, on the 14th November 1868, &c. 8° *1869*

INDIAN EMPIRE.

Q. Various—

- Aden.** Indian Papers. Correspondence relating to Aden. [Parly. Rep.] *Map.* Folio 1839
- Ajmere and Mhairwarra,** Report upon the Census of. Folio *Simla*, 1877
— See India Selections, For. Dep. No. 122.
- Andaman Islands:** with Notes of Barren Islands. From Indian Records, No. 45. *Maps and plates.* Royal 8°
Calcutta, 1857
- Berar.** Census Report. See Kitts.
- Bootan.** Political Missions to Bootan, comprising the Reports of the Hon'ble Ashley Eden, 1864; Capt. R. B. Pemberton, 1837-38; with Dr W. Griffiths's Journal, and the Account by Baboo Kishen Kant Bose. 8° *Calcutta*, 1865
- Dardistan.** Account of Dardistan, with Map of the Country, surveyed during 1882-83 in connection with the Trigonometrical Branch, Survey of India. Folio *Dehra Dun*, 1884
- Minicoy.** The Island of Women. (From *Blackwood's Magazine.*) 8° 1889
- Mysore.** Census Report. See Lindsay.
- Nicobar Islands;** Some Old Pages relating to the. [*Incomplete.*] 8° 1858
- Quetta.** The Quetta Directory for 1893. 8° *Quetta*, 1893
- Rajputana.** The Rajputana Gazetteer. 3 vols. 8° *Calcutta*, 1879-80
- Travancore.** Report on the Administration of Travancore for the year M.E. 1058 (1882-83). *Diagram.* 8°
Trevandrum, 1884

JAPAN.

- Reports** and Official Letters to the Kaitakushi, by Horace Capron, Commissioner and Adviser, and his Foreign Assistants. 8° *Tokyo*, 1875
- Geological Survey** of Japan. Reports of Progress for 1878 and 1879, by Benjamin Smith Lyman. 8°
Tokyo, 1879
- Japan.** No. 2 (1883). Memorandum respecting the Trade between Japan and Corea. 8°
- Tokyo University.** Memoirs of the Science Department. Earthquake Measurement. By J. A. Ewing. Small 4° *Tokyo*, 1883
[See also Morse, E. S.; Netto, C.]
- Tenth Annual Report** of the Minister of Education for the Fifteenth Year of Meiji (1882). 8° *Tokyo*, 1886

JAPAN.

- Jesuit Letters.** Nuovi Avvisi del Giappone con alcuni altri della Cina del 1. XXXIII. et 1. XXXIV. Cavati dalle Lettere della Compagnia di Giesu. Ricevute il mese di Dicembre Prossimo Passato MDLXXXV. 8° *Venice*, 1586
- Lettera Annale del Giappone scritta al Padre Generale della Compagnia di Giesu, 1588. 12° *Rome*, 1590
- Litteræ Societatis Jesu, anno MDCII. et MDCIII., e Sinis, Molucis, Japonæ, datæ. 12° *Mayence*, 1607
- Litteræ Japonicæ annorum M. DC. IX. et X. ad R. admodum piæ mem. P. Claudium Aquavivam Generalem Præpositum Societatis Jesu a R. P. Provinciali eiusdem in Japonæ Societ. missæ. Ex Italicis Latinæ factæ ab And. Schotto. 8° *Antwerp*, 1615
- The Claims** of Japan and Malaysia upon Christendom, exhibited in Notes of Voyages made in 1837, from Canton, in the ship "Morrison" and brig "Himmaleh," under direction of the owners. 2 vols. *Maps.* 12° *New York*, 1839

CONTENTS.

- Vol. 1. Notes of the Voyage of the "Morrison" from Canton to Japan. By C. W. King.
- Vol. 2. Notes made during the Voyage of the "Himmaleh" in the Malayan Archipelago. By C. Tradescant Lay.
- Manners** and Customs of the Japanese in the Nineteenth Century. 8° 1841
- Handy Guide** Book to the Japanese Islands. *Maps.* 12° N.D.
- Night Record** of a Visit to East Yesso [in Japanese]. *Woodcuts.* 8° [1865]
- Kioto.** Stray Notes on Kioto and its Environs. 2nd edition, revised. Small 8° *Hiogo*, 1878
- The Morse Collection** of Japanese Pottery. Reprinted from the *American Architect* of May 28, 1887. 4°
Salem, Mass., 1887
- Ainu.** Baptismal Services in the Ainu Language. 12° 1891
- Seismological Society** of Japan: Earthquake Observation. [Note-Book.] Oblong 12° N.D.

KOREA.

- Reports** on Corean Mines. 8° 1883
- Despatch** from H.M. Minister in Japan forwarding a Report on Corea. [Japan, No. 1, 1883.] 8°
- The same, forwarding Reports on Mines in Corea. [Japan, No. 3, 1883.] 8° 1883
- Corea,** No. 1 (1885.) Commercial Reports by H.M. Consul-General, 1882-83; and Report of a Journey from Soul to Songdo, in August 1884. 8° 1885

KOREA.

Annual Reports on the Trade of Corea in Foreign Vessels. No. 1 (year 1885). 4°
Shanghai, 1886

MALAY ARCHIPELAGO.

[See also Dutch East Indies.]

Sentences in English and Malay. Printed for the Borneo Mission. 12° 1847

British North Borneo.

Borneo and Sulu. Spain, No. 1 (1882). (Borneo and Sulu.) Papers relating to the Affairs of Sulu and Borneo, and to the grant of a Charter of Incorporation to the "British North Borneo Company." Part I.—Correspondence respecting the Claims of Spain. *Map.* Folio 1882

— Netherlands, No. 1 (1882). (Borneo and Sulu.) Papers relating to the Affairs of Sulu and Borneo, and to the grant of a Charter of Incorporation to the "British North Borneo Company." Part II.—Correspondence respecting the Claims of Holland. *Maps.* Folio 1882

— Handbook of British North Borneo. Compiled from Reports received from Governor Treacher and other Officers in the British North Borneo Company's Service. With an Introduction by Sir Rutherford Alcock. *Maps.* 8° 1886

The same. Compiled from Reports of the Governor and Officers of the Residential Staff in Borneo, and other sources of information of an authentic nature. With an Appendix of Documents, Trade Returns, &c., showing the Progress and Development of the Company's Territory to the latest date. *Maps and illustrations.* 8° 1890

[See also Leys.]

Philippines.

Manila. Provincia de Tondo (incomplete), Provincia de Bulacan (*map*), and Provincia de Pangasinan [Nos. 2, 3, and 5 of a Survey of Manila]. Small 8°

Manila, 1819

Philippines. Estados de la Poblacion de Filipinas correspondiente a el año de 1818. Small 8°

Manila, 1820

Philippine Islands. Informe sobre el Estados de la Islas Filipinas en 1842. Por el Autor del Aristodemo. 2 vols.

Madrid, 1843

Das Datum, wie solcher auf den Philippinen gezählt wird. 8° N.D.

PERSIA.

Eastern Persia. An Account of the Journeys of the Persian Boundary Commission, 1870-71-72: Vol. I. The

PERSIA.

Geography, with Narratives by Majors St John, Lovett, and Euan Smith, and an Introduction by Major-General Sir Frederic John Goldsmid; Vol. 2. The Zoology and Geology, by W. T. Blanford. *Maps and tables.* 8° 1876

Bakhtiari Region. Survey of the Bakhtiari Region. 8° [*Simla, N.D.*]

Khorasan. See Central Asia.

Sketches of Persia, from the Journals of a Traveller in the East. 2 vols. 8° 1827

The River Karun, an opening to British Commerce. *Map.* 12° 1890

Persian Gulf.

Geology. Reprint of two papers on the Geology of the Persian Gulf. 8°
Calcutta, 1859-60

PORTUGUESE ASIA.

Goa. Relation de l'Inquisition de Goa. 16° *Leyden, 1687*

Macao. Relatorio e Documentos sobre a abolição da Emigração de Chinas contrados em Macau apresentado as Cortes na sessão legislativa de 1874. (Pelo ministro e secretario d'estado dos negocios da marina e ultramas.) Folio
Lisbon, 1874

RUSSIA IN ASIA.

A. Caucasus, &c.

Memoir of a Map of the Countries comprehended between the Black Sea and the Caspian; with an Account of the Caucasian Nations, and Vocabularies of their Languages. *Map.* 4° 1788

Description des Pays situés entre la Mer Noire et la Mer Caspienne. *Map.* Mémoire sur le Cours de l'Araxe et du Cyrus, et sur les Pyles Caucasiennes. Par St Croix. *Map.* Extrait du Journal d'un Voyage fait 1784 dans la Partie Méridionale de la Russie. 4°

Paris, 1793

Tifis Observatory. Beobachtungen der Temperatur des Erdbodens im Tifiser Physikalischen Observatorium im Jahre 1884, nebst Anhang: Beobachtungen am Radiations-Thermometer in den Jahren 1881-84. 8°

Tifis, 1886

— The same, 1885. 8°

Tifis, 1891

— Meteorologische Beobachtungen des Tif. Phys. Observ. in den Jahren 1887-88, 1889, herausgegeben von J. Mielberg. 8°

Tifis, 1889-90

— Magnetische Beobachtungen des Tif. Phys. Observ. im Jahre 1888-89, herausgegeben von J. Mielberg. 8°

Tifis, 1890

RUSSIA IN ASIA—A.

Collection of Materials for the Description of Localities and Tribes of the Caucasus. Published by the Education Department of the Caucasus. Parts 10, 12-18
Tiflis, 1890-94

Notes on the Caucasus. By Wanderer.
8° 1883

B. Russian Turkistan.

[See also Central Asia.]

Russia and Persia. Histoire des Découvertes faites par divers Savans Voyageurs, dans plusieurs contrées de la Russie et de la Perse, relativement à l'Histoire civile et Naturelle, à l'Economie Rurale, au Commerce, &c. 3 vols. *Maps and plates.* Small 4° Berne, 1779-87
— The same. 6 vols. *Maps and plates.* 8° Lausanne, 1784

Treaty between Russia and Bokhara. Folio 1869

Russian Turkestan. Collection of Articles published with reference to the Polytechnic Exhibition. [In Russian.] 2 parts. 8° Moscow, 1872

Scientific Expeditions in Turkistan during 1878. [In Russian.] Small 8° Tashkent, 1879

Amu and Usboi. Descriptive History of, since 1716. [In Russian.] *Map and plate.* Small 8° Samara, 1879

Transcaspien Expedition. Wissenschaftliche Ergebnisse der im Jahre 1886. Allerhöchst befohlenen Expedition nach Transcaspien. Band 1. Zoologie. *Map and plates.* 8° Tiflis, 1890

Report on the Trans-Caspian Triangulation. [In Russian.] *Maps.* Folio N.D.

Oxus. Fall and Rapidity of the Oxus and of other Rivers compared with it. MS. 4°

Is Russia Vulnerable in Central Asia? From the *Asiatic Quarterly Review.* 8° 1889

Russians in the East. 8° [Review. ? 1865]
Expedition against the Tekke Turkomans. See United Kingdom, War Office Pub.

C. Siberia.

Results of the Siberian Expedition of the Imperial Russian Geographical Society. [In Russian.]

Vol. 1. Historical Reports on Physical Geographical Researches. By T. B. Schmidt and P. P. Glen. *Maps.* 4° St Petersburg, 1866

Vol. 2. Botany. By F. B. Schmidt. *Plates.* 4° St Petersburg, 1874

Vol. 3. Geognosy. Part 1. Fossils of the Cretaceous Formation in Sakhalin. By F. B. Schmidt. *Map and plates.* 4° St Petersburg, 1873

RUSSIA IN ASIA—C.

Report on the Survey of the Country between the Mouth of River Korotaika and Possi-Cort Tents, on the Obi River, for the projected Obi Railway . . . in August 1886, by J. M. Vorspay. *Map.* Folio 1886

A New Trade Route to connect Europe with Western Siberia and China. By A. D. Golokwastoff. Folio. [Bound up with preceding] 1887

Russia. No. 1 (1888). Copy of a Despatch from Sir R. Morier, and other Correspondence respecting Attempts to Establish Commercial Relations with Siberia through Kara Sea. *Map.* Folio 1888

Die Wissenschaftliche Thätigkeit der Ost-Sibirischen Section der Kaiserlichen Russischen Geographischen Gesellschaft in Jahre 1891. 8° N.D.

SIAM.

Copies of Treaty between the Government of India and the King of Siam, Papers, &c. [Parly. Rep.] Folio 1874

Report on the Country traversed by Mr Satow in his Journey to Chieng-mai (in Siam) in December 1885 and January 1886. [Foreign Office Paper.] *Map.* Folio 1886

Voyage de Siam, des Pères Jesuites; avec leurs Observations Astronomiques, et leurs Remarques de Physique, de Géographie, d'Hydrographie, et d'Histoire. *Plates.* Small 4° Paris, 1686

Bangkok Calendar, 1859, 1864; corresponding to the Siamese Civil Era 1220-1, 1225-6, and nearly so to the Chinese Cycle Era, 4496, 4501. 8° Bangkok, 1859, 1864

The Directory for Bangkok and Siam for 1892. *Plan.* Small 4° 1892

Mekong Valley. The Truth about the Mekong Valley. 8° Bangkok, 1891

STRAITS SETTLEMENTS.

Report of the Committee appointed to consider the adoption of a uniform system of spelling Native Names. Folio Singapore, 1879

Annual Reports on the State of Selangor for the years 1886, '87, '90, '91, '92, '93. Folio

Singapore and Kuala Lumpur, 1887-94
— On the States of Sungei Ujong and Jelebu for the years 1891-93. Folio

Singapore and Kuala Lumpur, 1892-94
— On the State of Perak for the years 1891-93. Folio *Taiping, 1892-94*

— On the State of Pahang for the years 1891-93. Folio *Kuala Lumpur, 1892-94*

STRAITS SETTLEMENTS.

Annual Reports on the State of Negri Sembilan for the years 1891-93. Folio

Singapore, 1891-94

Native States. Correspondence relative to the Affairs of certain Native States in the Malay Peninsula, in the neighbourhood of the Straits Settlements. [Parly. Rep.] Folio 1874

— Further Correspondence respecting the Protected Malay States (in continuation of November 1888). Folio 1889

Report on the Botanic and Zoological Gardens, Singapore. By the Superintendent of the Botanic Gardens, for the year 1882. Folio *Singapore*, 1883

Prince of Wales Island. Exposition of the Political and Commercial Relations of the Government of Prince of Wales Island, with the States of the East Coast of Sumatra, from Diamond Point to Siack. 4° *Prince of Wales Island*, 1824

Perak. Copy of the Journal kept by the Officer in Charge of Kinta District, from 14th to 31st August 1878. Square 8° [Singapore, 1878]

— The Perak Handbook and Civil Service List, 1893; with a new map. Large 8° *Taiping*

The Resources of the Malay Peninsula. [Cuttings from the *Chamber of Commerce Journal.*] Map. 4° 1883

Miscellaneous Papers relating to Indo-China. Reprinted for the Straits Branch of the Royal Asiatic Society, from Dalrymple's "Oriental Repertory," and the "Asiatic Researches and Journal" of the Asiatic Society of Bengal. 2 vols. Map and plan. 8° 1886

— The same, and the Indian Archipelago. Reprinted for the Straits Branch of the Royal Asiatic Society, from the "Journals" of the Royal Asiatic, Bengal Asiatic, and Royal Geographical Societies; the "Transactions" and "Journal" of the Asiatic Society of Batavia; and the "Malayan Miscellanies." Second Series. 2 vols. Map and plates. 8° 1887

TURKEY IN ASIA.

Travels in the Track of the Ten Thousand Greeks, being a Geographical and Descriptive Account of the Expedition of Cyrus and of the Retreat of the Ten Thousand Greeks. Map. 8° 1844

Euphrates Valley Route to India. By a Traveller. Map. 8° 1856

— Reports respecting Communication with India through Turkey, by the Euphrates Valley Route. [Parly. Rep.] Map. Folio 1872

TURKEY IN ASIA.

Euphrates. Report from the Select Committee on the Euphrates Valley Railway; together with the Proceedings of the Committee, Minutes of Evidence, &c. [Parly. Rep.] Folio 1872

Statistical Tables of the Vilayets of the Turkish Empire nearest to Trans-Caucasia. [In Russian.] Map. 8° *Tiflis*, 1889

A. Asia Minor.

Reisen in Südwestlichen Kleinasien. 2 vols. Folio *Vienna*, 1884-89

Vol. 1.—Benndorf, Otto, and George Nicmann. Reisen in Lykien und Karien. Ausgeführt im Auftrage des K. K. Ministeriums für Cultus und Unterricht unter dienstlicher Förderung durch seiner Majestät Raddampfer "Taurus," Commandant Fürst Wrede, beschrieben von Otto Benndorf und George Nicmann. Map and plates 1884

Vol. 2.—Petersen, E., and F. von Luschan. Reisen in Lykien Milyas und Kibyris. Ausgeführt auf Veranlassung der Oesterreichischen Gesellschaft für Archeologische Erforschung Kleinasiens, unter dienstlicher Förderung durch seiner Majestät Raddampfer "Taurus," Commandant Baritz von Ikafalva, beschrieben und im Auftrage des K. K. Ministeriums für Cultus und Unterricht herausgegeben von Eugen Petersen und Felix von Luschan. Plat: 1889

B. Palestine.

Palestine Exploration Fund.

Survey of Western Palestine. An Introduction to the Survey of Western Palestine. By Trelawney Saunders. 8° 1881

— Special Papers on Topography, Archaeology, Manners and Customs, &c., contributed by Lieut.-Colonel Sir Charles Wilson, Lieut.-Colonel Warren, Lieut. Conder, Lieut. Kitchener, Prof. E. H. Palmer, Mr George Smith, Rev. Greville Chester, M. Clermont-Ganneau, &c., for the Committee of the Palestine Exploration Fund. Map. 4° 1881

— Arabic and English Name Lists, collected during the Survey of Lieuts. Conder and Kitchener. Transliterated and explained by E. H. Palmer, for the Committee of the Palestine Exploration Fund. 4° 1881

— Memoirs of the Topography, Orography, Hydrography, and Archæology. By Lieut. C. R. Conder and Lieut. H. H. Kitchener. Edited, with additions, by E. H. Palmer and Walter Besant, for the Committee of the Palestine Exploration Fund. Vol. 1. Sheets 1-6: Galilee. Illustrations. 4° 1881

TURKEY IN ASIA—B. PALESTINE.

- Survey.** The same. Vol. 2. Sheet 7-16 :
 Samaria. *Illustrations.* 4° 1882
 — The same. Vol. 3. Sheets 17-26 :
 Judea. *Plans and illustrations.* 4° 1883
 — Jerusalem. By Col. Sir Charles
 Warren and Capt. Claude Reignier
 Conder. *Plans and illustrations.* 4° 1884
 — The Fauna and Flora of Palestine.
 By H. B. Tristram. *Plates.* 4° 1884
 — Memoir on the Physical Geology
 and Geography of Arabia Petrea,
 Palestine, and adjoining Districts ; with
 Special Reference to the Mode of Forma-
 tion of the Jordan-Arabah Depression
 and the Dead Sea. By Edward Hull.
Maps and sections. 4° 1886
 — A General Index to—1. The Memoirs,
 Vols. 1-3 ; 2. The Special Papers ; 3.
 The Jerusalem Volume ; 4. The Flora
 and Fauna of Palestine ; 5. The Geo-
 logical Survey ; and to the Arabic and
 English Name Lists. Compiled by
 Henry C. Stewardson. 4° 1888
Survey of Eastern Palestine : Memoirs
 of the Topography, Orography, Hydro-
 graphy, Archaeology, &c. Vol. 1. The
 Adwân Country. By Major C. R.
 Conder. *Map in cover, plans and illus-*
trations. 4° 1889
Twenty-one Years' Work in the Holy
 Land (a Record and a Summary), 22nd
 June 1865 to 22nd June 1886. *Plans*
and illustrations. 8° 1886
 [See also Conder ; Hart ; Hull ; Morri-
 son ; Warren, C.]

Palestine Pilgrims' Text Society.

- Of the Holy Places** visited by Antoninus
 Martyr. Translated by Aubrey Stewart,
 and annotated by Sir C. W. Wilson.
Map. Crown 8° 1885
The Pilgrimage of the Holy Paula. By
 St Jerome. Translated by Aubrey
 Stewart, and annotated by Sir C. W.
 Wilson. *Map.* Crown 8° 1885
Of the Buildings of Justinian. By Pro-
 copius. Translated by Aubrey Stewart,
 and annotated by Sir C. W. Wilson
 and Prof. H. Lewis. *Map and plates.*
 Crown 8° 1886
Description of Syria, including Palestine.
 By Mukaddasi. Translated from the
 Arabic, and annotated by Guy Le
 Strange. *Map and plans.* Crown 8°
 1886
Itinerary from Bordeaux to Jerusalem.
 "The Bordeaux Pilgrim." Translated by
 Aubrey Stewart, and annotated by Sir
 C. W. Wilson. *Plans.* Crown 8° 1887

TURKEY IN ASIA—B. PALESTINE.

- La Palestine Illustrée :** Collection de
 Vues recueillies en Orient, par F. et E.
 Thévoz, de Genève, reproduites par la
 phototypie. Texte explicatif par Philippe
 Bridel, pasteur à Lausanne. 1. De Jaffa
 à Jérusalem ; 2. De Jérusalem à Hébron.
 Oblong 4° *Lausanne* [1889]
 — The same. 3. Samarie et Côte
 maritime ; 4. Galilée et Liban. Oblong
 4° *Lausanne* [1890-91]

Anonymous.

- Alphabetum Samaritanum.** *A Fragment,*
pp. 5-100. 4°
Relation nouvelle et exacte d'un Voyage
 de la Terre Sainte. 12° *Paris*, 1688
Three Weeks in Palestine and Lelanon.
Plates. 12° 1836
An Excursion from Jericho to the Ruins
 of the Ancient Cities of Geraza and
 Amman in the Country east of the River
 Jordan. 8° 1852
Two Months in Palestine ; or, A Guide
 to a Rapid Journey to the Chief Places
 of Interest in the Holy Land. 2nd
 edition. *Map and plates.* Small 8°
 1871
Helps to the Study of the Bible, including
 Introductions to the several Books, the
 History and Antiquities of the Jews,
 the results of Modern Discoveries, and
 the Natural History of Palestine ; with
 copious tables, concordance, and indices,
 and a series of maps. Small 8° *Oxford*
Viaggio da Gerusalemme per le coste
 della Soria. 2 vols. Small 8°
 — *Leghorn*, 1887

- Jerusalem.** Jerusalem Water Relief So-
 ciety, established 1864. [Prospectus.]
 8° [1864]
 — Note sur quelques Déterminations de
 Coordonnées Géographiques. 8°
Paris, 1864
 — An Eastern Vacation in Jerusalem.
 12° 1890

C. SYRIA.

- Notes** Géographiques pour servir d'Index
 à la Carte de Syrie, relative à l'Histoire
 de l'Expédition de Bonaparte en Orient.
 8° *Paris*, 1803
Rambles in the Deserts of Syria and
 among the Turkomans and Bedaweens.
 8° 1864
Journey from Aleppo to Damascus ; with
 a Description of these two Capital Cities,
 and the neighbouring parts of Syria ;
 to which is added an Account of the
 Maronites inhabiting Mount Libanus,
 &c. *Map.* 8° 1737

AUSTRALASIA AND PACIFIC ISLANDS.

AUSTRALIA, GENERAL.

- The Official Directory and Year-Book** of Australia for 1884. 8°
- The Year-Book** of Australia for 1885. *Maps.* 8°
- Australian Museum.** See New South Wales.
- Auriferous Drifts** in Australasia, or the Cause and its Continuity of the great Geological Convulsions, and the Theory of the Origin and Position of Auriferous Drifts. By "Research." 8°
Melbourne, 1868
- The Friend of Australia**; or, A Plan for Exploring the Interior and for carrying on a Survey of the whole Continent. By a Retired Officer. *Map and plates.* 8°
1830
- Aborigines** of Australia. Extract from a Letter, dated Perth, Swan River, W. Australia, 1836. Letter from the Rev. Joseph Orton, dated Hobart Town, Van Dieman's Land, 1836. 8° [1836]
- Competence** in a Colony contrasted with Poverty at Home; or, Relief to Landlords and Labourers held out by Australian Colonisation and Emigration. *Map.* 8°
1848
- Report** of Proceedings adopted for the Establishment of Steam Communication with the Australian Colonies and New Zealand. 8°
1850
- Further Papers** relative to the Discovery of Gold in Australia. Folio
1855
- Sketches** in Pencil and Ink of Australian Scenery, &c. [? Babbage's Expedition, 1858]. Oblong crown 8°
N. D.
- South Sea Bubbles.** By "The Earl and the Doctor." 8°
1872
- Report** of the Sub-Committee of the Aborigines Protection Society. 8°
N. D.
- Australian Bibliography** (in three parts). Catalogue of Books in the Free Public Library, Sydney, relating to, or published in, Australasia. 4°
Sydney, 1893

BRITISH NEW GUINEA.

[Including also neighbouring Islands of the Western Pacific.]

- Further Correspondence** respecting New Guinea. Folio
1883
- The same. Folio
1883
- Correspondence** respecting New Guinea and other Islands, and the Convention at Sydney of Representatives of the Australasian Colonies. Folio
1884

BRITISH NEW GUINEA.

- Further Correspondence** respecting New Guinea and other Islands in the Western Pacific Ocean. Folio
1885
- The same. Folio
1885
- Arrangement** between Great Britain and Germany relative to their respective Spheres of Action in Portions of New Guinea. No. 1 (1885). Folio
1885
- Correspondence** respecting the Return of the New Guinea Islanders. *Chart.* Folio
Brisbane, 1885
- Copies** of certain Correspondence in reference to a Claim made by Mr Theodore Bevan for a Grant of Land in New Guinea. Folio
[1888]
- Report** for the year 1888. By Her Majesty's Special Commissioner for the Protected Territory; with Appendices. *Maps.* Folio
Sydney, 1889
- Correspondence** by Administrator Macgregor on his Visits to Parts of British New Guinea. Two Colonial Office Papers, 11th Feb. and 2nd April 1889. Folio.
- Despatch** reporting Tour of Inspection made by His Honour the Administrator of British New Guinea, extending from Manu Manu on the Coast of the Possession to the Owen Stanley Range in the Interior. Folio
1889
- Annual Report** on British New Guinea, from 4th Sept. 1888 to 30th June 1889, with Appendices. *Map.* Folio
Brisbane, 1890
- The same, from 1st July 1889 to 30th June 1890, with Appendices. *Maps.* Folio
Brisbane, 1890
- Further Correspondence** respecting New Guinea. *Maps.* Folio
1890
- Annual Report** on British New Guinea, from 1st July 1890 to 30th June 1891; with Appendices. *Maps.* Folio
Brisbane, 1892
- Handbook** of Information for intending Settlers in British New Guinea. Published by authority. 8°
Brisbane, 1892
- Copies** of Letters relating to the Proceedings of the Administrator of British New Guinea and the Dutch Resident of Ternate for the Rectification of the Dutch and British Borders in New Guinea. Folio
[1893]
- Exploration** of New Guinea: an Inland Trip. 12°
Mackay, 1886
- The Voyage** of the "Chevert," by Wm. Macleay; Exploration of a New River, named the Baxter, by S. McFarlane; D'Albertis's Account, &c. [Letters in the *Sydney Morning Herald* of 22nd October 1875.] Small 8°
Sydney, 1875

BRITISH NEW GUINEA.

- British New Guinea**, with Illustrations of Scenery. Issued by Burns, Philip, & Co. 4° *Sydney*, 1886
 — Position and Description. Folio 1889
Among the Islands: Explorations by the Administrator; Habits and Customs of the Natives; Prospecting for Gold. [Newspaper Cuttings.] Folio 1889
Vocabulary of the Kiwai Language, British New Guinea. Folio [Brisbane] 1889

NEW SOUTH WALES.

A. Australian Museum.

- Report of the Trustees for 1881.** Folio *Sydney*, 1882
Descriptive Catalogue (with Notes) of the General Collection of Minerals in the Australian Museum. By A. Felix Ratte. 8° *Sydney*, 1885
Catalogue of the Echinodermata in the Australian Museum. By E. P. Ramsay. Part 1. Echini Desmosticha and Petalosticha. Plates. 8° *Sydney*, 1885
Memoirs, No. 2. Lord Howe Island, its Zoology, Geology, and Physical Characters. *Maps and plates.* 8° *Sydney*, 1889
Records of the Australian Museum. Edited by the Curator. Vol. 1, Nos. 1, 2, 4, 5. Plates. 8° *Sydney*, 1890
Catalogue of the Marine Shells of Australia and Tasmania. Part 2. Pteropoda. By John Brazier. 8° *Sydney*, 1892
 — See also Haswell, W. A.; Bale, W. M.

B. Department of Mines and Agriculture.

- Mines and Mineral Statistics** of New South Wales, and Notes on the Geological Collection of the Department of Mines. *Maps.* 8° *Sydney*, 1875
Annual Report of the Department of Mines, New South Wales, for the years 1876-81, 1885-88, 1890 (of Mines and Agriculture), 1891-93. *Map, sections, &c.* 4° *Sydney*, 1876-94
Mineral Products of New South Wales, by Harrie Wood; Notes on the Geology of New South Wales, by C. S. Wilkinson— with Description of the Minerals of New South Wales, by Archibald Liversidge. Also Catalogue of Works, Papers, Reports, and Maps on the Geology, Palæontology, Mineralogy, &c., of the Australian Continent and Tasmania, by R. Etheridge, junr., and R. L. Jack. 4° *Sydney*, 1882
 — The same, with Description of the Seams of Coal worked in New South Wales, by John Mackenzie. *Maps, plans, &c.* 4° *Sydney*, 1887

NEW SOUTH WALES—B.

- Geological Survey** of New South Wales, by C. S. Wilkinson; Geology of the Vegetable Creek Tin-Mining Field, New England District, with Maps and Sections, by T. W. Edgeworth David. 4° *Sydney*, 1887
Memoirs of the Geological Survey of New South Wales, by C. S. Wilkinson. Palæontology, No. 1. The Invertebrate Fauna of the Hawkesbury, Wianamatta Series. (Beds above the productive Coal Measures.) By Robert Etheridge, junr. Plates. 4° *Sydney*, 1888
 — Palæontology, No. 2. Contributions on the Tertiary Flora of Australia. By D. Constantin, Baron von Ettingshausen. Plates. 4° *Sydney*, 1888
 — Palæontology, No. 3. Geological and Palæontological Relations of the Coal and Plant Bearing Beds of Palæozoic and Mesozoic Age in Eastern Australia and Tasmania, with special reference to the Fossil Flora . . . By Ottokar Feistmantel, M.D., &c. Plates. 4° *Sydney*, 1890
 — Palæontology, No. 4. The Fossil Fishes of the Hawkesbury Series at Gosford. By Arthur Smith Woodward. *Maps.* 4° *Sydney*, 1890
 — Palæontology, No. 5. A Monograph of the Carboniferous and Permo-Carboniferous Invertebrata of New South Wales. Part 1. Coelenterata. By R. Etheridge, junr. Plates. 4° *Sydney*, 1891
 — The same, Part 2. Echinodermata, Annelida, and Crustacea. By R. Etheridge, junr. Plates. 4° *Sydney*, 1894
 — Palæontology, No. 7. The Mesozoic and Tertiary Insects of New South Wales. By R. Etheridge, junr., and A. Sidney Olliff. Plates. 4° *Sydney*, 1890
 — Palæontology, No. 8. Contributions to a Catalogue of Works, Reports, and Papers on the Anthropology, Ethnology, and Geological History of the Australian and Tasmanian Aborigines. Parts 1 and 2. By R. Etheridge, junr. 4° *Sydney*, 1890-91
 — Geology, No. 5. Geology of the Broken Hill Lode and Barrier Ranges Mineral Field. By J. B. Jaquet. *Maps, plans, and sections.* 4° *Sydney*, 1894
Records of the Geological Survey of New South Wales, Vol. 1, 1889-90. Plates. Small 4° *Sydney*, 1890
 — Vol. 2, 1890-92 1892
 — Vol. 3, 1892-93 1894
 — Vol. 4, Parts 1 and 2 1894
Alphabetical List of Mineral Localities N. P., N. D.

C. Results of Observations.

- Astronomical.** Results of Astronomical Observations made at Sydney Observatory, 1877-78, under the direction of H. C. Russell. 8° *Sydney*, 1881

NEW SOUTH WALES—C.

Astronomical. The same, in the years 1879, 1880, and 1881, under the direction of H. C. Russell. 8° *Sydney*, 1893
— Observations of the Transit of Venus, 9th December 1874, made at Stations in New South Wales; illustrated with Photographs and Drawings, under the direction of H. C. Russell. 4°

Sydney, 1892

Meteorological. Results of Meteorological Observations made in New South Wales during the years 1872-90, under the direction of H. C. Russell. *Maps and diagrams*. 8° *Sydney*, 1873-92

[*Note.* — Those for 1880-81-82 and 1883-84 not published till 1892.]

Rain and River (and Evaporation). Results of Rain and River Observations made in New South Wales during the years 1879-81, 1883-92. *Maps and diagrams*. 8° *Sydney*, 1880-93

D. Various Government Publications.

Report of the Commissioner of Inquiry into the State of the Colony of New South Wales. [Parly. Rep.] Folio 1822

— The same, on the State of Agriculture and Trade in the Colony of New South Wales. [Parly. Rep.] Folio 1823

— The same, on the Judicial Establishments of New South Wales and Van Diemen's Land. [Parly. Rep.] Folio 1823

Copies of the Royal Instructions to the Governors of New South Wales, Van Diemen's Land, and Western Australia, as to the Mode to be adopted in Disposing of Crown Lands. [Parly. Rep.] Folio 1831

Copies of Instructions given by His Majesty's Secretary of State for the Colonies, for promoting the Moral and Religious Instruction of the Aboriginal Inhabitants of New Holland or Van Diemen's Land. [Parly. Rep.] Folio 1831

Land Regulations: Copies of the Royal Instructions issued to Sir Thomas Brisbane and Lieut.-Gen. Darling respecting the Establishment and Duties of the Commissioners for Apportioning the Territory of New South Wales. [Parly. Rep.] Folio 1832

Debate in the Legislative Council of New South Wales, and other Documents on the subject of Immigration to the Colony, October 1840. 8° *Sydney*, 1840

Map of New South Wales, to accompany "Correspondence respecting Emigration," presented to both Houses of Parliament by Command, 1st May 1871. Folio 1871

Financial Statement of the Treasurer. Folio [Sydney] 1873

NEW SOUTH WALES—D.

Search for Leichardt's Party. Papers connected with Andrew Hume. Folio *Sydney*, 1874

Ways and Means: the Financial Statement of the Hon. Alexander Stuart, Colonial Treasurer of New South Wales made 24th January 1877. Small 8°

Sydney, 1877

Railways of New South Wales: Report on their Construction and Working during 1876, by John Rae. *Maps and plans*. Folio *Sydney*, 1877

Lord Howe Island. Report on Present State and Future Prospects of. *Maps*. Folio *Sydney*, 1882

Royal Commission, Conservation of Water: First, Second, and Third (Final) Reports of the Commissioners. *Plans*. Folio *Sydney*, 1885-87

— Diagrams and Plans to accompany First Report of the Commissioners. Folio.

— The same, to accompany Final Report of Commissioners. Folio.

Stations determined Astronomically in connection with Trigonometrical Survey, 1891. Department of Lands, Sydney, N.S.W. *Map*. Large 8° *Sydney*, 1892

Reports of Departments of Lands, Public Works, Public Instruction, Forest Administration, &c. Folio *Sydney*, v.d.

Sydney Observatory: History and Progress. 8° N.D.

E. Miscellaneous and Anonymous.

Narrative of the Melancholy Wreck of the "Dunbar," Merchant Ship, on the South Head of Port Jackson, 20th August 1857. *Illustrations*. 8° *Sydney*, 1857

London International Exhibition, 1862: Catalogue of the Natural and Industrial Products of New South Wales; with a Map, and Introductory Account of its Population, Commerce, and General Resources. Small 4° 1862

Gazetteer of New South Wales. *Map*. 12° *Sydney* [1863]

Industrial Progress of New South Wales: being a Report of the Inter-colonial Exhibition of 1870, at Sydney; together with a Variety of Papers illustrative of the Industrial Resources of the Colony. 8° *Sydney*, 1871

Railways. New South Wales Railway Guide. *Illustrations*. 4° *Sydney*, 1881

— The same. For the use of Tourists, Excursionists, and others. *Containing various maps and numerous illustrations*. 3rd edition. 4° *Sydney*, 1886

New South Wales in 1881. Large 8° *Sydney*, 1881

New South Wales. Map, Illustrations, and Text. 4° *Sydney*, 1884

NEW SOUTH WALES—E.

New South Wales. Physical Geography and Climate. *Map and diagrams.* 8° [Sydney, 1884]

Year-Book of New South Wales for 1885. *Map and illustrations.* 8°

Melbourne Centennial International Exhibition, 1888. New South Wales Mineral Court: Descriptive Catalogue of Exhibits of Metals, Minerals, Fossils, and Timbers. Large 8° Sydney, 1889

Statistical Register of New South Wales for the year 1891. Compiled from Original Returns, by J. A. Coghlan. Folio Sydney, 1892

Sydney. Visitors' Guide to Sydney, comprising Description of the City, &c., and Information respecting the Resources of New South Wales. *Plan.* 12° Sydney, 1872

NEW ZEALAND.

A. Colonial Museum and Geological Survey.

Geological Survey of New Zealand: First General Report on the Coal Deposits of New Zealand. By James Hector. 8° Wellington, 1866

Abstract Report on the Progress of the Geological Survey of New Zealand during 1868-69; together with Reports on Barrier Island, Okarita District, East Cape, Thames Gold Fields, and Kawau Island. *Maps.* 8° Wellington, 1869

Second Report on the Thames Gold Fields, Province of Auckland; together with Maps and Plans showing the position of some of the most important Claims, and Analysis of the Rock Specimens. *Maps.* 8° Wellington, 1869

Reports of Geological Explorations during 1870-71, 1871-72, 1873-74, 1874-76, 1876-77, 1877-78, 1878-79, 1879-80, 1881, 1882, 1883-84, 1885, 1886-87, 1887-88, 1888-89, 1890-91. *Maps, sections, and plates* Wellington, 1871-92

Maps of the Buller Coal Field, to illustrate Reports by Mr Cox and Mr Denniston. Geological Reports, 1874-77.

Index to Reports of the Geological Survey of New Zealand from 1866 to 1885 inclusive. 8° Wellington, 1887

Zoology, &c. 8° Wellington

Catalogue of the Birds of New Zealand, with Diagnoses of the Species. By F. W. Hutton 1871

Catalogue of the Echinodermata of New Zealand, with Diagnoses of the Species. By the same 1872

Catalogue of the Marine Mollusca of New Zealand, with Diagnoses of the Species. *Plate.* By the same 1873

NEW ZEALAND—A.

Zoology, &c.—*continued.*

Catalogue of the Tertiary Mollusca and Echinodermata of New Zealand, in the Collection of the Colonial Museum. By the same 1873

Critical List of the Mollusca of New Zealand contained in European Collections. By E. von Martens 1873

Catalogue of the Land Mollusca of New Zealand, with Descriptions of the Species. From various Authors 1873

Manual of the Indigenous Grasses of New Zealand. By John Buchanan. *Plates* 1880

Palæontology of New Zealand. Part 4. Corals and Bryozoa of the Neozoic Period in New Zealand. By the Rev. J. E. Tenison-Woods. *Plates* 1880

Manual of the New Zealand Coleoptera. By Capt. T. Broun 1880-93

Manual of the New Zealand Mollusca: a Systematic and Descriptive Catalogue of the Marine and Land Shells, and of the Soft Mollusks and Polyzoa of New Zealand and the adjacent Islands. By F. W. Hutton 1880

Catalogues of the New Zealand Diptera, Orthoptera, Hymenoptera; with Descriptions of the Species. By F. W. Hutton. 8° 1881

Manual of the Birds of New Zealand. By W. L. Buller. *Plates.* 8° 1882

Studies in Biology for New Zealand Students. No. 3. The Anatomy of the Common Mussels (*Mytilus latus, edulis, Magellanicus*). By Alex. Purdie, M.A. *Plates.* 8° 1887

Phormium Tenax as a Fibrous Plant. Edited by Sir J. Hector. *Plates* 1889

Annual Reports [some missing] on the Colonial Museum and Laboratory; together with Lists of Donations and Deposits 1868-93

Meteorological Report, 1873; including Returns for 1871-72, and averages for previous years 1874

The same, 1875; including Returns for 1873-74, &c. 1877

The same, 1877; including Returns for 1875-76, &c. 1878

The same, 1880; including Returns for 1877-78-79, &c. 8° 1881

The same, 1883; including Returns for 1880-81-82, &c. *Diagrams.* 8° 1884

The same, 1885; including Returns for 1883 and 1884, and Averages for previous years. *Diagrams.* 8° [1885]

Handbook of New Zealand. By Sir J. Hector. *Maps and diagrams.* 3rd and 4th editions. 8° 1883-86

Catalogue of the Colonial Museum and Library. Large 8° Wellington, 1890

NEW ZEALAND.

B. Survey Department.

Two Reports by the Surveyor-General (J. T. Thomson) on the Surveys of New Zealand. *Plans*. Folio

Wellington, 1877

Reports for the years 1881-82, 1882-83, 1883-84, 1885-86, 1886-87, and 1887-88, by J. M'Kerrow; and for 1888-89, 1889-90, 1890-91, 1891-92, 1892-93, by S. Percy Smith. *Maps and plans*, &c.

Wellington, 1882-93

C. Various Government Publications.

Statistics of New Zealand for 1853-62, compiled from Official Records, including the Results of a Census of the Colony taken 16th December 1861. 7 vols.

Tables. Folio *Auckland*, 1858-63

— Statistics of the Colony of New Zealand for 1869, '70, '72, '74, '76, '77, and '78. Folio

Wellington, 1870-79

— Appendix to the Statistics of New Zealand for the year 1884: a Series of Diagrams, showing the Progress of the Colony by increase of Population, Trade, Live Stock, Cultivation, Occupied Holdings, Deposits in Banks, Revenue, Railways, Telegraph Lines, Shipping Inwards and Outwards; and the Ages of the People, Birthplaces, Religious Denominations, Education, Industries, as at the Census of April 1881. Folio

Wellington, 1886

— Statistics of the Colony of New Zealand for the year 1885; with Abstracts from the Agricultural Statistics of 1886.

Folio *Wellington*, 1886

— Statistics of the Colony of New Zealand for the years 1890 to 1892, with Abstracts from the Agricultural Statistics, &c.

Wellington, 1891-93

— Report on the Statistics of New Zealand, 1890

Wellington, 1892

Papers relating to the Recent Disturbances in New Zealand. [Parly. Rep.] *Maps*. Folio

1861

Report on the Geological Formation of the Timaru District in reference to obtaining a Supply of Water. By Julius Haast. *Sections*. Folio

Christchurch, 1865

New Zealand Exhibition, 1865: Reports and Awards of the Jurors, and Appendix. 8°

Dunedin, 1866

Extract from Parliamentary Debates: Second Session of the Fourth Parliament, Legislative Council, 6th September 1867. 8°

Chester, 1867

New Zealand Court: International Exhibition, Sydney, 1879. Appendix to Official Catalogue. 8°

Wellington, 1880

Results of a Census of the Colony of New Zealand, taken for the night of the 3rd April 1881. Folio

Wellington, 1882

NEW ZEALAND—C.

Results of a Census of New Zealand, taken for the night of the 28th March 1886. Folio

Wellington, 1887

— Ditto. Taken for the night of the 5th April 1891. Folio

Wellington, 1892

New Zealand Thermal - Springs Districts: Papers relating to the Sale of the Township of Rotorua; together with information relating to the Hot-Springs Districts, and a Report on the Mineral Waters. *Maps and plans*. 4°

Wellington, 1882

Crown Lands Guide. Nos. 5 and 10. *Maps*. 8°

Wellington, 1883-90

Recent Volcanic Eruptions, Preliminary Report on. By Dr Hector. *Map and diagram*. Folio [Wellington] 1886

Exhibition. New Zealand Industrial Exhibition, 1885: The Official Record. *Plan*. 8°

Wellington, 1886

Waitomo Caves, King Country, Report on. *Plans and illustrations*. Folio

[Wellington] 1886

Mining Machinery and Treatment of Ores in Australian Colonies. Reports on Machinery exhibited at the Melbourne Exhibition: on Mining, and Plants for the Reduction and Treatment of Ores...; on Processes adopted in America, &c.

Plates. Folio

Wellington, 1889

Report on the Mining Industry of New Zealand

Wellington, 1891

The Cheviot Estate. Particulars, Terms, and Conditions of Disposal and Occupation of 33,474 acres, open on 13th and 17th November 1893. *Maps and illustrations*. 8°

Wellington, 1893

[See also United Kingdom, H, Emigrants' Handbooks; I, Colonial and Indian Exhibition.]

D. Miscellaneous and Anonymous.

Grammar and Vocabulary of the Language of New Zealand. Published by the Church Missionary Society. 12° 1820

British Colonisation of New Zealand: being an Account of the Principles, Objects, and Plans of the New Zealand Association; with particulars concerning the Position, Extent, Soil, and Climate, Natural Productions, and Native Inhabitants of New Zealand. *Maps and plates*. 12°

1837

Twelfth Report of the Directors of the New Zealand Company, held 26th April 1844, with Documents appended. 2 parts. 8°

1844

On the British Colonisation of New Zealand. By the Committee of the Aborigines' Protection Society. 8° 1846

Sketch of the present Position of the Province of Auckland, Statistically and Financially. *Map*. 8° 1863

NEW ZEALAND—D.

The New Zealand Government and the Maori War of 1863-64, with especial reference to the Confiscation of Native Lands, and the Colonial Ministry's Defence of their War Policy. 8° 1864

New Zealand, Graphic and Descriptive. The illustrations by C. D. Barraud; edited by W. T. L. Travers. *Coloured plates*. Atlas folio 1877

Sutherland Fall, the Highest Waterfall in the World. [Cuttings from the *Nelson Evening Mail*, Jan. 16, 1889.] 8°

Some particulars concerning New Zealand. 8° N.D.

Early History of New Zealand. (Brett's Historical Series.) 4° *Auckland*, 1890

QUEENSLAND.

Report of the Proceedings of the Government schooner "Spitfire," in search of the mouth of the River Burdekin, and Exploration of a portion of the Coast of N.E. Australia. By G. E. Dalrymple. 8° *Brisbane*, 1860

Review of Works on Queensland. 8° [Edinburgh, 1863]

Report from the Joint Select Committee on Existing and Proposed Lines of Steam Communication, together with the Proceedings of the Committee and Minutes of Evidence. Folio *Brisbane*, 1865

On the New Settlement in Rockingham Bay, and advance of Colonisation over North-Eastern Australia, including Mr J. E. Dalrymple's Report on his Journey from Rockingham Bay to the Valley of Lagoons. 8° 1865

Queensland as a Field for Emigration. 8° 1868

Handbook for Emigrants to Queensland, Australia. 8° [1870]

Census of 1871, taken on the 1st day of September, being the fourth taken in the Colony. Folio *Brisbane*, 1872

— **Eighth Census of the Colony of Queensland**, taken on April 5, 1891. *Map and diagram*. Folio *Brisbane*, 1892

Narrative and Reports of the Queensland North-East Coast Expedition, 1873. Folio [Brisbane, 1874]

Geological Features of part of the Coast Range between the Dalrymple and Charters Towers Roads [Preliminary Report relating to]. Folio [Brisbane] 1879

— **Survey of Northern Queensland**: Further Reports on the Progress of the Gold-Prospecting Expedition in Cape York Peninsula. *Map*. Folio [Brisbane] 1881

QUEENSLAND.

Geological Survey. Annual Progress Reports for the years 1889-92. *Maps, &c.* *Brisbane*, 1890-93

Cultivation of Kaurie Pine on Fraser Island [Papers in connection with]. Folio [Brisbane] 1882

Report on the Sugar Industry on the Clarence and Richmond Rivers. By A. Meston. Folio [Brisbane] 1882

Meteorological Reports for 1881, 1887-91. *Maps and diagrams* *Brisbane*, 1882-92

Report on Proposed Railway, Cloncurry Mines to Gulf of Carpentaria. *Map*. Folio *Brisbane*, 1884

Oyster Fisheries of Moreton Bay. Report on the. *Map*. Folio *Brisbane*, 1884

— The same. *Maps*. Folio [Brisbane], 1886]

Management of the Public Gardens and Reserves of the Colony. Folio *Brisbane*, 1884

Reports upon Sundry Rivers and Harbours in the Gulf of Carpentaria. *Charts*. Folio [Brisbane] 1884

The Return of the New Guinea Islanders, Correspondence respecting. *Chart*. Folio *Brisbane*, 1885

Queensland. Essays on its Resources and Institutions. *Plates*. 8° 1886

Report on Harbours and Lighthouses. Folio *Brisbane*, 1887

Report on the Geology and Mineral Resources of the Districts of Kilkivan and Black Snake. By the Assistant Government Geologist. *Maps and plans*. Folio *Brisbane*, 1886

The Survey of the Queensland Coast. Surveying services performed by the "Paluma" during 1885 and 1886

Styx River Coal Fields (Report on, by William H. Rands) 1892

[See United Kingdom, H, Emigrants' Handbooks; also Coope; Cullen; Hodgkinson; Jack; Maitland; Meston; Watson.]

SOUTH AUSTRALIA.

A. Government Publications.

Survey of Northern Territory. Folio *Adelaide*, 1869

Report on Anglo-Australian Telegraph (C. Todd). *Map*. Folio *Adelaide*, 1869

Report on the Mineral Resources lying within 250 Miles of Port Augusta (G. H. F. Ulrich). *Map and plates*. Folio *Adelaide*, 1872

Colonel Warburton's Explorations. Folio *Adelaide*, 1873

W. C. Gosse's Explorations, 1873. *Maps*. Folio *Adelaide*, 1874

SOUTH AUSTRALIA—A.

- Lieut. Goalen's Survey of Port Adelaide.** *Map.* Folio [Adelaide, 1875]
Report on the Lake Eyre Expedition (J. W. Lewis). *Map.* Folio [Adelaide, 1875]
E. Giles's Explorations, 1873-74. *Map.* Folio N.D.
E. Giles's Explorations, 1875-76. Proceedings of the Hon. Thomas Elder's Expedition, under the Command of Ernest Giles, from Perth to Adelaide. *Maps.* Folio Adelaide, N.D.
E. Giles's Explorations, 1875-76. *Map.* Folio Adelaide, 1876
Statistical Register for 1875. Folio Adelaide, 1876
Navigability of Murray Mouth. (Return by Robert Hickson.) *Maps.* Folio Adelaide, 1876
Sections of Port Adelaide Creek. (Report by Lieut. Goalen). *Maps.* Folio Adelaide, 1876
Australian Coastline and Ports. (Report by F. Howard). Folio Adelaide, 1876
Improvement of Semaphore Harbour. Folio Adelaide, 1876
Report from the Public Works Department for 1875. Folio Adelaide, 1876
Progress of South Australia, 1870 to 1875. Folio Adelaide, 1876
Journal of Mr Henry Barclay's Exploration, 1878. *Plan.* Folio Adelaide, 1878
Meteorological Observations made at the Adelaide Observatory during the years 1878-79-80. *Map.* Folio Adelaide, 1879-82
Meteorological Observations made at the Adelaide Observatory, and other places in South Australia and the Northern Territory, during the years 1881-82-83, 1884-85, 1886-87, and 1888-90, under the direction of Charles Todd. Folio Adelaide, 1884-93
Examination of Country North-east of Eucla. *Plan.* Folio Adelaide, 1880
Woods and Forests. Annual Report of the Forest Board, with Conservator's Progress Report, and Appendices, for 1880-81. *Plans.* Folio Adelaide, 1881
 —. Annual Progress Report upon State Forest Administration in South Australia for the year 1881-82, by J. Ednie Brown. 4° Adelaide, 1882
Diary of Northern Exploration Party under the Leadership of Mr Charles Winnecke. Folio [Adelaide, 1884?]
Mr D. Lindsay's Explorations through Arnheim's Land. *Map.* Folio 1884
Work in Progress in Geological Department. Folio Adelaide, 1884

SOUTH AUSTRALIA—A.

- Government Geologist's Report re Visit to Far North.** Folio [Adelaide, 1884]
 — The same, on a Journey from Adelaide to Hale River. *Map and section.* Folio [1889]
Quarterly Report on the Northern Territory. Folio 1884
Report on Telegraphic Determination of Australian Longitudes. Folio 1886
Report on Nullabor Plain and Fowler's Bay Country. Folio Adelaide, 1887
Final Report of Commission on Transcontinental Railway; together with Minutes of Proceedings and Appendices. *Illustrations and map.* Folio Adelaide, 1887
Journal of Mr W. H. Tietkens' Central Australian Exploring Expedition. *Map and plate* Folio [Adelaide] 1890
 [See United Kingdom, H, Emigrants' Handbooks: I. Colonial Exhibition.]
B. Miscellaneous and Anonymous.
Plan of a Company to be Established for the Purpose of Founding a Colony in Southern Australia. *Map.* 8° 1832
Summary of Geographical Discoveries during 1857, to the Westward and Northward of Eyria (the Port Lincoln Peninsula), South Australia, abridged from the South Australian Register and the Adelaide Observer. [1 leaf.] Folio Derby, 1858
Handbook of South Australia. *Plan and illustrations.* 8° 1886
Prospectus of the Northern Territory Pastoral Company Limited, the Property of W. F. & N. Buchanan, on the Victoria River and Stuarts Creek, Northern Territory of South Australia. *Map.* 8° 1887

TASMANIA.

- Copies of all Correspondence between Lieut.-Gov. Arthur and His Majesty's Secretary of State for the Colonies on the subject of the Military Operations lately carried on against the Aboriginal Inhabitants of Van Diemen's Land.** [Parly. Rep.] Folio 1831
The Van Diemen's Land Almanack for the year 1832. 12° 1832
Statistical Returns of Van Diemen's Land, from 1824 to 1835 and 1839. Folio Hobart, 1836-39
Sketches of Tasman's Peninsula. 8° Tasmania, 1837
Mount Bischoff, Mr Sprent's Report on Country round. Folio Hobarttown, 1876
Hobarttown oder Sommerfrische in den Antipoden. *Map and illustrations.* 4° Prague, 1886
 [See also United Kingdom, H, Emigrants' Handbooks.]

VICTORIA.

A. Geological Survey, &c.

Prodromus of the Paleontology of Victoria; or, Figures and Descriptions of Victorian Organic Remains. Decades i., iii. By Frederick M'Coy. *Plates.* 8°

Melbourne, 1874-76

Prodromus of the Zoology of Victoria; or, Figures and Descriptions of the Living Species of all Classes of the Victorian Indigenous Animals. By Frederick M'Coy. Vols. 1 and 2. *Plates.* Imperial 8°

Melbourne and London, 1885-90

Observations on New Vegetable Fossils of the Auriferous Drifts. By Baron Ferdinand von Mueller. *Plates.* Large 8°

Melbourne, 1883

B. Department of Mines.

Reports of the Mining Surveyors and Registrars. Quarters ending September and December 1867; March and September 1868; June and December 1869, 1870, 1871; March 1872, 1873-76; March and September 1877; June and September 1878; March and September 1879; March and September 1887. Folio

Melbourne, 1867-80

— **The Gold Fields of Victoria.** Reports of the Mining Registrars for the quarters ended March and June 1885 and 1886, September and December 1886, and June 1887.

Mineral Statistics of Victoria for the years 1867-78, 1880, 1885. Folio

Melbourne, 1868-86

Reports of the Chief Inspector of Mines to the Honourable the Minister of Mines, for the years 1874-79. Folio

Melbourne, 1875-80

Report of Progress by R. Brough Smith, Secretary for Mines, &c. . . ; with Reports on the Geology, Mineralogy, and Physical Structure of various parts of the Colony, by F. M. Krausé, R. A. F. Murray, A. M. Howitt, N. Taylor, T. Cowan, W. Nicholas, and J. C. Newbery. *Maps and plates.* 8°

Melbourne, 1876

— The same, 1877-78-80 and 1884

Melbourne and London, 1877-84

Annual Report of the Secretary for Mines and Water Supply on the Workings of the Regulation and Inspection of Mines and Mining Machinery Act during the year 1885. *Plates.* Folio

Melbourne, 1886

Ditto, during the years 1887 and 1888-89. *Plans and plates.* Folio

Melbourne, 1888-90

Annual Reports of the Secretary for Mines for the years 1889-92. Folio

Melbourne, 1890-93

VICTORIA.

C. Various Government Publications.

Report of Commander Norman, of H.M.C.S. "Victoria," together with copy of his Journal on the late Expedition to the Gulf of Carpentaria

Melbourne [1842]

The Victorian Government Prize Essays, 1860. 8°

Melbourne, 1861

Acheson, F. Essay on the Collection and Storage of Water in Victoria.

Mayes, C. On the Manufactures more immediately required for the Economical Development of the Resources of the Colony, with special reference to those Manufactures, the Raw Materials of which are the Produce of Victoria. *Map.*

Rosales, H. On the Origin and Distribution of Gold in Quartz Veins, and its Association with other Minerals; and on the best improved methods of excavating Gold from its matrices.

Story, W. Upon the Agriculture of Victoria, with reference to its Climate Advantages, and the Geological and Chemical Character of the Soils. *Plan.*

Report of the Government Botanist and Director of the Botanic and Zoological Garden. [F. Mueller.] Folio

Melbourne, 1861

Report of the Commissioners appointed to Enquire into and Report upon the Circumstances connected with the Sufferings and Death of Robert O'Hara Burke and William John Wills, the Victorian Explorers. Folio

Melbourne [1862]

Progress Reports and Final Report of the Exploration Committee of the Royal Society of Victoria. Folio

1872

Report on the Physical Character and Resources of Gippsland. By the Surveyor-General and Secretary of Mines. *Map and geological sections.* 8°

Melbourne, 1874

Census of Victoria, 1871. Parts 1 to 9 (B); with Preliminary Report. Ditto,

Part 9 (B)—Occupations of the People: Detailed Tables. Ditto, General Report

and Appendices. Folio *Melbourne, 1874*

— Ditto, 1881. Approximate Returns.

Folio *Melbourne, 1881*

— The same. [Single sheet]

— The same. *Tables.* Folio

Melbourne, 1892

Statistics of Friendly Societies for the years 1873-76, 1878; with Reports by the Government Statist, and Annual Reports of the Proceedings of the Government Statist in connection with Friendly Societies, 1879-80. Folio

Melbourne, 1874-80

VICTORIA—C.

- Australasian Statistics** for the years 1873-76, 1879-81; with Reports by the Government Statist of Victoria. Folio *Melbourne*, 1874-82
- Agricultural Statistics**, 1875-76, 1876-77, 1879-80. Folio *Melbourne*
- Ditto, for the year ended 1st March 1885. Folio.
- Report of the Conference of Government Statists** held in Tasmania, 1875; with Introductory Letter by the Government Statist of Victoria. Folio *Melbourne*, 1875 [See also United Kingdom, H, Emigrants' Handbooks.]

D. Miscellaneous and Anonymous.

- Gipps' Land.** Progress of Discovery in Gipps' Land, between the Australian Alps and the Eastern Coast. 12° 1840
- Catalogue of the Victorian Exhibition**, 1861; with Prefatory Essays indicating the Progress, Resources, and Physical Characteristics of the Colony. By Archer, Mueller, Smyth, Neumayer, M'Coy, Selwyn, Birkmyre. 8° *Melbourne*, 1861
- Essais Divers**, servant d'Introduction au Catalogue de l'Exposition des produits de la Colonie de Victoria: mettant en Relief les Progrès, Ressources, et Caractère physique de la Colonie. (Par W. H. Archer, F. Mueller, R. B. Smyth, Neumayer, F. M'Coy, A. R. C. Selwyn, W. Birkmyre.) 8° *Melbourne*, 1861
- Die Colonie Victoria in Australien**; ihr Fortschritt, ihre Hilfsquellen, und ihr physikalischer Charakter. (Translated by B. Loewy.) 8° *Melbourne*, 1861
- Illustrated Handbook of Victoria**, Australia. Large 8° *Melbourne*, 1886
- The Victorian Tourist's Railway Guide** *Melbourne*, 1892
- Columbus Jubilee**, Melbourne Town Hall, 12th October 1892. [From the *Proceedings*, Victorian Branch, R.G.S. Austr.]
- "**Through Gipps' Land.**" Cutting from *Melbourne Argus* of 14th Feb. 1874.

WESTERN AUSTRALIA.

- Report of the Committee**, appointed 3rd August 1838, to take into Consideration the Present State and Condition of the Colony of Western Australia, embodying a Statistical Report to the end of June 1837, with a Supplement to the close of the year, by Sir James Stirling. Royal 8° *Perth*, 1838
- Geological Exploration S. of the Murchison River.** *Map*. Folio *Perth*, 1873
- Special Settlement of that part of the Territory of Western Australia** which is North of the 19th Parallel of South Latitude. Folio *Perth*, 1878

WESTERN AUSTRALIA.

- Instructions Issued to Alexander Forrest**, Esq., Commander of the Northern Exploring Expedition: and Progress Reports of Expedition from De Grey River to Beagle Bay, and from Beagle Bay to Port Darwin, by A. Forrest. *Map*. Folio *Perth*, 1879
- Crown Lands and Surveys.** Report for the year 1878. *Maps*. Folio *Perth*, 1879
- A Brief Account of the Natives of Western Australia**, their Character, Manners, and Customs; prepared . . . to illustrate the Collection of Weapons, Implements, &c., sent to the Exhibition at Sydney, N.S.W., 1879. *Diagram and map*. 8° *Perth*, 1879
- Report by the Director of Public Works**, on the Public Works of the Colony, for the year 1885. *Map*. Folio *Perth*, 1886
- Blue-Book for 1887.** Folio *Perth*, 1888
- Annual General Report for 1888-89.** By Henry Page Woodward, Government Geologist. 8° *Perth*, 1890
- Annual General Report for the year 1890.** By H. P. Woodward *Perth*, 1891
- Report on the Goldfields of Kimberley District.** By H. P. Woodward *Perth*, 1891

- Second Report of the Western Australian Association.** *Map*. 8° 1837
- Journals and Reports of Two Voyages to the Glenelg River and the North-West Coast of Australia**, 1863-64. *Maps*. 8° *Perth*, 1864
- Notes of Travel in the Far North of West Australia: a Visit to Beagle Bay Mission** N. D.
- [See United Kingdom, H, Emigrants' Handbooks.]

PACIFIC ISLANDS.

- South Sea Company.** A View of the Coasts, Countries, and Islands within the limits of the South Sea Company: containing an Account of the Discoveries, Settlements, Progress, and Present State; with the Bays, Ports, Harbours, and Rivers, &c., the various Winds and Soundings; the Product, People, Manufactures, Trade, and Riches of the several places; from the River Aranoca to Terra del Fuego, and through the South Sea to the farthest bounds of the late Act of Parliament. Collected from the best Authors. 8° 1711
- An Account of the Discoveries** made in the South Pacific Ocean previous to 1764. Part 1. *Plates* 1767
- Three Years in the Pacific**: containing Notices of Brazil, Chile, Bolivia, Peru, &c., in 1831-34. By an Officer in the U.S. Navy. 2 vols. 8° 1835

PACIFIC ISLANDS.

Pacific Company. Plan of the Intended Operations of the. *Map.* 12°

Glasgow, 1836

Steam Navigation. Documents relating to. Folio *Lima*, 1836

— Statements and Documents relating to the establishment of Steam Navigation in the Pacific; with copies of the decrees of the Governments of Peru, Bolivia, and Chile granting exclusive privileges to the undertaking. 8° 1838

Western Pacific. (High Commission.)

Correspondence in connection with the Case of "Reg. v. McMurdo and Davies," and the Remission of the Sentence of the Prisoners. Folio 1884

Declaration for the Abrogation of the Declaration of 19th June 1847, between Great Britain and France, concerning the Islands to the leeward of Tahiti. Folio 1888

[See also New Guinea.]

Fiji. Correspondence respecting the Cession of Fiji, and the Provisional Arrangements made for Administering the Government. [Parly. Rep.] Folio 1875

— Correspondence relative to Land Claims in Fiji. *Maps.* Folio 1883

— Particulars of the Island of Naitamba, one of the Islands in the Fiji Group. 4° N.D.

Hawaiian (Sandwich) Islands. Voyage of H.M.S. "Blonde" to the Sandwich Islands in the years 1824-25. *Maps and plates.* 4° 1826

— Sandwich Island Notes. By a Häolé. *Plates.* 8° 1854

— The Honolulu Almanac and Directory, 1886, containing complete Statistical and General Information relating to the Hawaiian Islands. *Illustrations.* 8° *Honolulu*, 1886

— Kilauea after the Eruption of March 1886. Communicated to Prof. W. D. Alexander, Surveyor-General of the Hawaiian Islands, by Messrs J. S. Emerson, L. L. Van Slyke, and F. S. Dodge. *Plates.* 8° [1887]

PACIFIC ISLANDS.

Hawaiian Islands. Catalogue of the Hawaiian Exhibits at the Exposition Universelle, Paris, 1889. Prepared for the Hawaiian Government by J. A. Hassinger. 8° *Honolulu*, 1889

— Hawaiian Almanac and Annual for 1890. T. G. Thrum, compiler. 8°

Honolulu, 1889

— Preliminary Catalogue of the Bernice Pauahi Bishop Museum of Polynesian Ethnology and Natural History. Part 5. 8° *Honolulu*, 1892

— An Historical Sketch of Education in the Hawaiian Islands N.D.

— Paradigm of the Hawaiian Verb, in its Conjugation, Moods, Tenses, Numbers, and Persons. [On a sheet.] N.D.

Melanesian Mission. The Island Voyage, 1885. *Map.* 8° *Ludlow*, 1886

New Hebrides. "Dayspring" and New Hebrides Mission. Report for the year 1890 *Sydney*, 1891

Pelew Islands. Narrative of the Shipwreck of the "Antelope," East India Pacquet, on the Pelew Islands, situated on the Western part of the Pacific Ocean, in August 1873. *Plates.* 12° *Perth*, 1788

Samoa. No. 1 (1889). Correspondence respecting the Affairs of Samoa, 1885-89. *Maps.* Folio 1889

— No. 1. (1890). Further Correspondence respecting the Affairs of Samoa. [In continuation of "Samoa, No. 1 (1889)."] Folio 1890

— No. 2 (1890). Final Act of the Conference on the Affairs of Samoa. Folio 1890

— American Documents relating to Affairs in Samoa, 2nd April 1888, 22nd December 1888, 16th January 1889, 30th January 1889, 8th February 1889. *Maps.* 8° 1888-89

Tonga. Statutes and Laws. (Veracular and English versions.) Large 8° *Auckland, N.Z.*, 1889

— Statistics of the Tonga Islands for the year ended 31st December 1891. Folio *Suva*, 1892

EUROPE.

GENERAL.

- Correspondence** respecting the European Commissions appointed for the Demarcation of Frontiers under the Treaty of Berlin. [Parly. Rep.] Folio 1879
- Further Correspondence** respecting the European Commissions appointed for the Demarcation of Frontiers under the Treaty of Berlin. [Parly. Rep.] *Map and plan.* Folio 1880

- Prospetto Geographico-Statistico** degli Stati Europei. Oblong 8° *Milan*, 1802
- An Enquiry** into the Primeval State of Europe. Small 8° 1864
- Die Grundzüge** im geologischen Bau Europa's. *Map.* 8° *Gotha*, 1881
- The Hotels of Europe**, 1885, with Maps, and Railway and Steamship Routes, and Appendix of Foreign Hotels. Large 8°.
- The Picturesque Mediterranean.** 2 vols. *Coloured and other illustrations.* 4° 1890-91

- Illustrated Europe.**—Europäische Wanderbilder.—L'Europe Illustrée. *Maps and illustrations.* 12° *Zurich*, N. D.

English Edition.

- No. 1. The Arth-Rigi Railway. No. 3. The Vitznau-Rigi-Rail, by August Feierabend. No. 9. Zurich and its Environs. No. 10. Constance and its Environs. No. 11. Nyon and its Environs, by Aug. Testury. No. 12. Thuis, by A. Rumpf. No. 13. Lucerne and its Environs. No. 14. Florence, by S. H. M. Byers. Nos. 15, 16. Milan, by J. Hardmeyer. No. 17. Schaffhausen and the Falls of the Rhine. No. 18. Ragaz-Pfäfers. No. 19. Vevey, its Environs and Climate, by Alfr. Ceresole. No. 20. The Baths of Kreuth (Bad Kreuth) in the Bavarian Alps, by Dr May. No. 21. Davos. No. 22. The Baths of Reinery, by P. Dargler. No. 23. The Gruyère, the new Mountain Road from Vevey to Interlaken by Bulle-Boltigen. Nos. 24, 25, 26. The St Gothard Railway. Nos. 27, 28. Freiburg (Baden) and its Environs, by L. Neumann. Nos. 29, 30. Görbersdorf, Dr Brehmer's Sanatorium for Consumptives, by R. Ortman. Nos. 31, 32. Chaux-de-Fonds, Locle, Brenets, and their Environs. No. 33. From Froburg to Waldenburg, an Excursion among

GENERAL.

Illustrated Europe—continued.

- the Mountains of Soleure and Basle. Nos. 34, 35. The Bürgenstock, Lake of Lucerne, by Dr W. Cubasch. Nos. 36, 37. Neuchatel and its Environs, by A. Bachelin. Nos. 38, 39. Battaglia, near Padua, by Edward Mautner. Nos. 40, 41. Coire and its Environs, by Dr E. Killias. Nos. 48, 49, 50. From the Danube to the Adriatic: Vienna, Semmering, Trieste, Abbazia, by Dr Henry Noé. Nos. 51, 52. Graz. Nos. 53, 54. From Paris to Bern *via* Dijon and Pontarlier. Nos. 55, 56. The Lake of Lucerne, by I. Hardmeyer. No. 57. The Bergstrasse from Jugenheim to Auerbach, by Ernest Pasqué. Nos. 58, 59. Aix-les-Bains and its Environs, by V. Barbier. Nos. 60, 61. Heidelberg, by Carl Pfaff. Nos. 62, 63, 64. Budapest, by Edmund Steinacker. No. 65. Montreux (Lake of Geneva), from the French of Alfred Ceresole. Nos. 69, 70, 71, 72. Canton Glarus and the Lake of Walenstadt, by Ernest Buss. Nos. 73, 74, 75, 76. From Paris to Milan *via* Mont Cenis (Fréjus), by V. Barbier. Nos. 77, 78, 79. The Black Forest Railway (Grand-Duchy of Baden), by J. Hardmeyer.

German Edition.

- No. 2. Die Vettliberg-Bahn, von J. J. Binder, 2. Aufl. No. 5. Der Wallgahrsort Einsiedeln. No. 14. Das Tössthal, von Dr G. Geilfus. No. 25. Eisenerz in der obern Steiermark, von J. Krainz. No. 28. Pyrmont, von R. Geissler. No. 29. Villach in Kärnten, und seine Umgebung, von H. Noé. Nos. 38, 39. Bad Krankenheil-Tölz im Bayerischen Hochlande, von G. Schäfer. Nos. 42, 43. Das Vorchristliche Rom, von Dr O. Henne-Amrhyn. Nos. 44, 45, 46. Ajaccio als Winterkurort, und die Insel Corsica, von R. Gerber. Nos. 47, 48. Augsburg, von A. Buff. Nos. 49, 50. Bonn und seine Umgebung, von L. Lorbach. Nos. 71, 72. Durch den Aarlberg, von Ludwig von Hörmann. Nos. 77, 78, 79, 80. Konstantinopel und Umgebung, von P. Leowhardi. Nos. 81, 82. Wallis und Chamonix, von der Furka bis Brig, von F. O. Wolf. No. 83. Das National-Denkmal am Niederwald, von Josef Schrattenholz. Nos. 92, 93. Bad Driburg, aus dem Tagebuche eines Hypochonders, von Dr

GENERAL.

Illustrated Europe—continued.

Theodor Riefenstahl. Nos. 94, 95. Wallis und Chamonix, II. Heft: Brig und der Simplon, von F. O. Wolf. Nos. 99, 100, 101, 102. Wallis und Chamonix, III. Heft: die Visperthäler, von F. C. Wolf. Nos. 103, 104. Murten, von Dr F. Stock. Nos. 105, 106, 107. Wallis und Chamonix, IV. Heft: Löttschen und Leukerbad, von F. C. Wolf. Nos. 108, 109, 110. Wallis und Chamonix, V. Heft: die Thäler von Turtman und Eifisch, von F. O. Wolf. Nos. 114, 115, 116. Lugano und die Verbindungslinie zwischen den drei oberitalienischen See'n, von J. Hardmeyer. Nos. 121, 122. Bad Cudowa (Provinz Schlesien): von F. L. Martiel. Nos. 123, 124. Die Höllenthalbahn, von Siegfried Bodenheimer. No. 125. Friedrichshafen am Bodensee.

French Edition.

No. 140. Le Chemin de Fer du Monte Generoso, par J. Hardmeyer.

Picturesque Europe; with Illustrations on Steel and Wood by the most Eminent Artists. 5 vols. 4° N.D.

AUSTRIA-HUNGARY.

A. Official Reports.

Statistischen Bureau der kön. Freistadt Pest. Publicationen, Nos. 3, 7, 9, 11, 13, 54, 63, 69, 71, 77, 83, 89, 90, 101, 125, 127. [III., V.-VIII., XV. (Band i.-iii.), XVI.-XX., XXII.-XXV. (Band i.) Medium and royal 8°

Budapest and Berlin, 1871-94

[See Körösi.]

Bericht über die "Nautilus" Expedition. See Wolf, J.

Astronomische, Magnetische, und Meteorologische Beobachtungen an der K. K. Sternwarte zu Prag im Jahre 1881.

Prague, N.D.

Verhandlungen der Oesterreichischen Gradmessungs Commission. Protokolle über die Sitzungen, 1885-94. 8°

Vienna, 1889-94

Mediterranean. Berichte der Commission für Erforschung des Oestlichen Mittelmeeres. Erste Reihe. *Maps and illustrations.* 4° *Vienna* [1893?]

— Ditto. Zweite Reihe. *Maps and plates.* 4° *Vienna* [1893]

— Ditto. Dritte Reihe. *Maps and plates.* 4° *Vienna* [1894]

[Aus den Denkschriften der Kais. Akad. der Wissenschaften, Band 59, 60, 61.]

AUSTRIA-HUNGARY.

B. Miscellaneous Publications.

Adriatic. Erster Bericht der ständigen Commission für die Adria an die kais. Akademie der Wissenschaften. *Tables.* 8° *Vienna, 1869*

Oesterreichischer Ingenieur und Architekten Verein. II. Bericht des Hydrotechnischen Comité's über die Wasserabnahme in den Quellen, Flüssen, und Strömen in den Culturstaaten. *Plates.* 8° *Vienna, 1881*

Festschrift aus Veranlassung der Fünfundzwanzigjährigen Jubelfeier der K. K. Geographischen Gesellschaft in Wien im December 1881. Small 4° *Vienna, 1881*

Bericht über das X. Vereinsjahr (15 November 1883 bis 6 December 1884) erstattet vom Vereine der Geographen an der Universität Wien. 8° *Vienna, 1885*

Publications of the National Hungarian Academy of Science.

Acsády, Ignác. Magyarország pénzügyei I. Ferdinánd uralkodása alatt, 1526-64. 8° *Budapest, 1888*

Ballagi, Aladar. Colbert. Parts 1 and 2. 8° *Budapest, 1887-90*

Beke, Antal, and Barabas Samu. I. Rákoczy György és a porta. Levelek és ikiratok. 8° *Budapest, 1888*

Coloman, Szily. Rapport sur les Travaux de l'Académie des Sciences de Hongrie en 1892. 8° *Budapest, 1893*

Csánki, Dezső. Hunyadiak kora Magyarországon. Vol. 6.—Magyarország történelmi földrajza a hunyadiak korában. Vol. I. 8° *Budapest, 1893*

Czadeczky, Lajos. Báthory istvan lengyel királylyá választása, 1574-1576. 8° *Budapest, 1887*

Dankó, József. A francia könyvdisz a renaissance korban. *Plates.* 8°

Budapest, 1886

Deák, Farkas. A bujdosók levéltára. A gróf teleki-csalad mados-vásárhelyi levéltárából. 8° *Budapest, 1883*

Demkó, Kálmán. Felső-magyarországi Városok életerol a XV.-XVII. században. 8° *Budapest, 1890*

Fejérfataky, László. A királyi kancellária az árpádok korában. 8° *Budapest, 1885*

— Magyarországi városok regi számadaskönyvei. Selmecz-bánya, Pozsony, Besztercebánya, Nagyszombat, Sopron, Bartfa és Körnóczbánya városok levéltárából. 8° *Budapest, 1885*

Finaly, Henrik. Az ókori súlyokról és mértékekről. 8° *Budapest, 1883*

Gelcich, József. Ragaza és Magyarország összeköttetéseinek oklevéltára. A ragazai allami, a bécsi cs. és kir. titkos és egyéb levéltárakban levő okiratokból összeállította — Bevezetéssel és jegyzetekkel elatti Strallóczy Lajos. 8°

Budapest, 1887

AUSTRIA-HUNGARY—B.

Hungarian Academy—continued.

- Ipoly, Arnold.** Alsó-sztrégovai és rimai Rimay János államiratai és levelezése. 8° *Budapest, 1887*
- Kállay, Béni.** Magyarország a kelet és a nyugot határán. 8° *Budapest, 1883*
- Karácsonyi, János.** Szent-istván Kiraly Oklevelei a Szilveszter—Bulla diplomatikai tanulmány. 8° *Budapest, 1891*
- Károlyi, Arpád.** Illéshazy istván hitlenségi pöre. 8° *Budapest, 1883*
- Kerpely, Antal.** Magyarország Vaskövei, &c. See Authors' Catalogue.
- Kiss, Károly.** Hunyadi Janos utolsó hadjárata bolgár es szerbország-aban 1454 ben, és Nandorfejer-rar fölmentise, a török töboretástól 1456. 8° *Budapest, 1859*
- Knauz, Nándor.** Az országos tanács es országgyűlések története, 1445-1452. 8° *Budapest, 1859*
- Kortan (Chronologia) hazai történelmünkhez alkalmazva. 4° *Budapest, 1877*
- Kolozsvári, S., and K. Ovari.** A Magyar törvényhatóságok jogszabályainak gyűjteménye. Magyarországi jogtörténete emlékek. (Monumenta Hungariae Juridicó - Historika. Corpus Statutorum Hungariae Municipalium.) Vols. 1-3. 8° *Budapest, 1885-92*
- Körösi, József.** Budapest nemzetiségi állapota és magyarosodása az 1881-diki népszámlálás eredményei szerint. 8° *Budapest, 1882*
- and others. Megyei Monografiák. Magyarország közigazdasági és közművelődési állapota a XIX. czazag végén. 8° *Budapest, 1891*
- Kovács, Nandor.** Betűrendes névmutatoó Wenzel Gusztav árpádkori új okmány-tárhoz. Index alphabeticus codicis diplomatici arpadiani continuati. 8° *Budapest, 1889*
- Lászlófalvi, V. A., and E. Kammerer.** Magyarországi török kinstári defterek. Vol. 1, 1543-1635. 8° *Budapest, 1886*
- Ortvay, Tivadar.** Magyarország régi vizrajza a XIII-ik század végeig. Vols. 1 and 2. 8° *Budapest, 1882*
- Ovary, Lipot.** Oklevéltár Bethlen Gábor Diplomaciai összeköttetései történetéhez. Diplomatarium relationum Gabrielis Bethlen cum Venetorum republica. A valenezi állami levéltárban Mircse János által eszközölt mázolatokból szerkesztette. 8° *Budapest, 1886*
- A Magyar Tud. Akadémia történelmi bizottságának Oklevel-Másolatai. Part 1. 8° *Budapest, 1890*
- Péchy, Antal.** Alsó Magyarország bánymivelésének története. Vols. 1 and 2. *Map.* 8° *Budapest, 1884-87*

AUSTRIA-HUNGARY—B.

Hungarian Academy—continued.

- Pesty, Frigyes.** A szörényi bánzág és szörényi vácmegye története. Vols. 1-3. 8° *Budapest, 1877-78*
- A Magyarországi várspánságok története különösen a XIII. században. 8° *Budapest, 1882*
- Az eltűnt régi vármegyék. 2 vols. 8° *Budapest, 1880*
- Magyarország helynevei történeti, &c. Vol. 1. 8° *Budapest, 1888*
- Pisztóry, Mór.** A nemzetgazdaságtan haladása és iránya az utolsó tizenöt év alatt. 8° *Budapest, 1888*
- Rentmeister, Antal.** Lex Falcidia és Quarta Falcidia. (Ertekezés a pandektajog köréből.) 8° *Budapest, 1888*
- Rupp, Jakab.** Magyarország helyrajzi története fő tekintettel az egyházi intézetekre vagyis nevezetese városok helység-ek, s azokban létezett egyházi intézetek, püspökmegyék szerint rendezve. Vol. 1. Parts 1 and 2. 8° *Budapest, 1870*
- Szádeczky, Lajos.** Izabella és János Zsigmond Lengyelországban, 1552-1556. 8° *Budapest, 1888*
- Szentkláray, Jenő.** A dunai hajóhadak története. 8° *Budapest, 1886*
- Szilágyi, Sándor.** Bethlen gábor és a svéd diplomacia. (A Stockholmi kir. svéd államlevéltárban s az Upsalai egyetemi könyvtárban őrzött adatok alapján.) 8° *Budapest, 1882*
- Levelek és okiratok I. Rakoczy György keletiösszeköttetései történetéhez. 8° *Budapest, 1883*
- Transsylvania et bellum boreo-orientale acta et documenta. Erdély és az északkeleti háború levelek és okiratok. Vol. 2. 8° *Budapest, 1891*
- Szinnyei, Jozsef.** Hazai és külföldi folyóiratok Magyar Tudományos Repertoriuma. 2 vols. 8° *Budapest, 1874-85*
- Thaly, Kálmán.** A székesi gróf Bercsenyi család, 1525-1706. Vols. 1-3. *Plates.* 8° *Budapest, 1885-92*
- Torma, Károli.** Repertorium ad literaturam Daciae archaeologicam et epigraphicam. [In Hungarian.] 8° *Budapest, 1880*
- Vámbéry, Armin.** A Magyarok eredete. Ethnologiai tanulmány. 8° *Budapest, 1882*
- Vass, Jozsef.** Hazai és külföldi iskolázás az Arpád-korszak alatt. A gorove dijjal jutalmazott pályamunka. 8° *Budapest, 1862*
- Vécsey, Tamás.** Aemilius Papinianus pályaja és művei. 8° *Budapest, 1884*
- Wenzel, Gusztáv.** A Fuggerek jelentősége Magyarország történetében. 8° *Budapest, 1882*
- Magyarország mezőgazdaságának története. 8° *Budapest, 1887*

AUSTRIA-HUNGARY—B.

Hungarian Academy—continued.

Wlassigs, Gyula. A bűnkisérlet és bevégzett bűncelekmény. A tettesség és részesség tana. Vols. 1 and 2. 8°
Budapest, 1885-87

Történettudományi Pályamunkák. Kiadja A Magyar Tudós Társaság. Vols. 1 and 2. 8°
Budapest, 1841-42

A Magyar Nyelv Rendszere. Közre bocsátá A Magyar Tudós Társaság. Második kiadás. 8°
Budapest, 1847

Monumenta Hungariz Archæologica ævi Præhistorici. Lipp, Vilmos. A keszthelyi sírmezők. *Plates.* Royal 4°
Budapest, 1884

— Nyary, Jenő. Az aggteleki barlang őskori tementő. *Plates.* Royal 4°
Budapest, 1881

Monumenta Hungariz Archæologica ævi Medii. Reisenberger, L. és J. Henszlmann. A nagyszebeni és a székesfehérvári régi templom. *Plates.* Royal 4°
Budapest, 1883

— Puszy, Ferencz. A rézkor magyarországtban. *Plates.* Royal 4°
Budapest, 1883

C. Anonymous.

Poland. Nachrichten über Polen.
Salzburg, 1793

Umriss von der Oesterreichischen Monarchie, nebst einer ethnographischen Karte. 8°
Leipzig, 1834

Carlsbad. Der Führer in Carlsbad und der Umgebung. *Plate.* 16°
Carlsbad, 1853

Piski-Zsithal Railway. Gesuch um Bewilligung der Staats-Garantie für die Piski-Zsithaler Eisenbahn. 8°
Vienna, 1864

Buccari. Der Golf von Buccari-Porto Rë. *Maps and plates.* 4°
Prague, 1871

Magyarland: being the Narrative of our Travels through the Highlands and Lowlands of Hungary. By a Fellow of the Carpathian Society. 2 vols. *Illustrations.* Large 8°
1881

Abazia. Lose Blätter aus Abazia. *Illustrations.* 4°
Vienna, 1886

Pola. Seine Vergangenheit, Gegenwart und Zukunft. Eine Studie. *Plans and plates.* Large 8°
Vienna, 1886

Hungary. Les Roumains Hongrois et la Nation Hongroise. Réponse au Mémoire des Étudiants Universitaires de Roumanie. 8°
Budapest, 1891

Bosnia - Herzegowina. Von der Adria bis Sarajevo. *Illustrations.* 12°
Vienna, N.D.

Die Donau von Passau bis Linz und Wien. *Map.* 12°
Leipzig, N.D.

BELGIUM.

Ministère de la Guerre. Communications de l'Institut Cartographique Militaire, No. 19. Conférence sur l'Application du Mouvement de la Mer. *Plates.* 8°
Brussels, 1881

— Notice sur les Cartes, Documents, et Objets exposés au Grand Concours International de Bruxelles en 1888. Large 8°
Brussels, 1888

Spa. Le Guide des Curieux qui visitent les Eaux de Spa. 8°
Verriers, 1814

— Guide aux Eaux et aux Jeux de Spa. *Map.* 8°
Spa, 1865

Education. Règlement sur l'Organisation de l'Enseignement Supérieur dans les Provinces Méridionales du Royaume des Pays-Bas. 18°
Louvain, 1816

Livre de Poste de la Belgique. 8°
Brussels, 1833

Recueil de Documens Statistiques de la Belgique. 8°
N.P., 1833

African Association. See Africa: General.

Antwerp and its Exhibition. A Holiday in Belgium, including Brussels and Waterloo, Mechlin, Ghent, and Bruges. *Illustrations.* 8°
N.D.

DENMARK.

Den Danske Lods, beskrivelse over de Danske Fårvande. 8° 1843-60 and 1866
— Tillæg og Kettelser. No. 1. 8° 1872
— The same. Maj 1888. Large 8°

Danorum Regum heroumque Historiæ, stilo elegantia, Saxone Grammatico, natione Sialandico. [Blackletter.] Folio
Paris, 1514

Sokartet offuer Oster oc Wester Söen. Small 4°
Copenhagen, 1568

Meddelelser om Gronland. See Polar, Arctic, I.

An Account of Denmark as it was in the year 1692; an Account of Sweden as it was in the year 1688; with several Pieces relating to those Accounts. 8° 1738
— The same. 4th edition. 8° 1738

Iceland. An Historical and Descriptive Account of Iceland, Greenland, and the Faroe Islands, with Illustrations of their Natural History. *Map and plates.* 12°
Edinburgh, 1840

The New Sailing Directory for the Cattegat, the Sound, and the Belts. To accompany the Chart published by R. H. Laurie. 3rd edition. 8° 1844

FRANCE.**A. Ministère de la Guerre.**

Dépôt de la Guerre.

Mémorial Topographique et Militaire rédigé au Dépôt Général de la Guerre. No. 5. Topographie, III^e Trimestre de l'an XI. 8°
Paris, 1803

FRANCE—A.

Mémorial du Dépôt Général de la Guerre, imprimé par ordre du Ministre. Vol. 3. 8° 1825

— The same, Vols. 1, 3-7. [Vols. 6 and 7 contain the "Description Géométrique de la France," Parts 1 and 2.] 4° Paris, 1829-40

Service Géographique de l'Armée.

Exposition Universelle de 1889. Notice sur les objets exposés: Instruments, Cartes. *Maps.* 8° Paris, 1889

Sous Commission du Serv. Géogr. de l'Armée. Rapport de la Commission chargé de recherches et d'étudier à l'Exposition Universelle de 1889 les objets, produits, appareils, et procédés pouvant intéresser l'Armée. Fascicule No. 1. Large 8° Paris, 1890

Catalogue des Cartes, Plans, et autres ouvrages, publiés par le Serv. Géogr. de l'Armée. 8° 1892

Rapport sur les Travaux exécutés en 1892. 8° Paris, 1893

B. Ministère de la Marine et des Colonies.

a. *Miscellaneous.*

Annales Maritimes et Coloniales. *See* Appendix 3.

Notices Statistiques sur les Colonies Françaises. Parts 1, 2, and 4. 3 vols. 8° Paris, 1837-40

Part 1.—Martinique, Guadeloupe, et Dépendances.

Part 2.—Bourbon, Guyane Française.

Part 4.—Madagascar, Saint-Pierre, et Miquelon.

Tableaux de Population, de Culture, de Commerce, de Navigation, &c.; la Suite des Tableaux insérés dans les Notices Statistiques sur les Colonies Françaises, 1839, '41, '42, '45, '46, '49, '50-'75. 24 vols. in 14. 8° Paris, 1842-78

— The same, 1876-77, 1879-81. 5 Nos. 8° Paris, 1878-83

Notices Statistiques sur les Colonies Françaises. 8° Paris, 1883

Notices Coloniales publiées à l'occasion de l'Exposition Universelle d'Anvers en 1885. 3 vols. *Maps.* 8° Paris, 1885

Les Colonies Françaises: Notices Illustrées, publiées par ordre du Sous-Secrétaire d'Etat des Colonies. 20 vols. *Maps and illustrations.* 12° Paris [1889-90]

Notices sur Annam, Cambodge, Cochinchine, l'Inde Française, Tonkin, le Soudan Français, le Gabon-Congo, le Sénégal, la Guinée, Obock, Mayotte, les Comores, Nossé-Bé, Diego-Suarez, Sainte-Marie de Madagascar, la Réunion, Madagas-

FRANCE—B—*a.*

Les Colonies—*continued.*

car, Saint-Pierre et Miquelon, La Guyane, la Martinique, les Wallis, Futuna, Kerguelen, la Guadeloupe, Tahiti, Iles-sous-le-vent, les Nouvelles-Hébrides, la Nouvelle-Calédonie.

Cape Horn. Ministères de la Marine et de l'Instruction Publique. Mission Scientifique du Cap Horn (1882-83). 7 vols. *Maps and plates.* 4° Paris, 1885-92

Tome 1.—Histoire du Voyage, par L. F. Martial 1888

Tome 2.—Météorologie, par J. Lephay 1885

Tome 3.—Magnétisme Terrestre. Recherches sur la Constitution Chimique de l'Atmosphère 1886

Tome 4.—Géologie, par le Dr Hyades 1887

Tome 5.—Botanique, par P. Hariot, P. Petit, J. Muller d'Argovie, E. Bescherelle, C. Massalongo, et A. Franchet 1889

Tome 6.—Zoologie 1887-91

Tome 7.—Anthropologie, Ethnographie, par P. Hyades et J. Deniker 1891

b. *Dépôt des Cartes et Plans de la Marine.*

Annales Hydrographiques. *See* Transactions: Appendix 3.

Annuaire des Marées des Côtes de France, 1836, 1839, and 1849-94 (1856, '73, '89, and '91 missing). 16° Paris [Later numbers included in series below.]

Unnumbered Series. 8° Paris

Pilôte de Brézil. *See* Roussin 1827

Côtes de la Martinique. *See* Monnier 1828

Reconnaissance Hydrographique des Côtes de France, sur le Passage entre Bréhat et les Roches Douvres. *Map* Paris, 1832

Courants de la Manche, &c. *See* Monnier 1835-39

Description Nautique des Côtes de l'Algérie. Par — de Tesson 1837

Mélanges Hydrographiques. *See* Darondeau 1846

Côtes de l'Afrique Occidentale. *See* Bouet-Villaumez 1846

Emploi des Chronomètres à la Mer. *See* Givry 1846

Côte Sept. du Brésil, &c. *See* Mont- ravel 1847

La Latitude par les Hauteurs Hors du Méridien. *See* Pagel 1847

Golf de Venise. *See* Beauteemps-Beaupré 1849

Phares de Hollande et de Belgique. *See* Darondeau 1849

FRANCE—B—b. MARINE.

Unnumbered Series.

- Bayonne, Barre De. Instruction pour aborder et franchir la Barre de Bayonne. 8° Paris, 1850
- Description Nautique du Détroit de la Sonde. Par M. Melvill de Carnbee 1850
- Océan Pacifique. See Kerhallet 1851
- Côtes des Guyanes. See Montravel 1851
- Azores. See Kerhallet 1851
- Côte Occidentale de l'Afrique. See Kerhallet 1851
- Détermination des Longitudes. See Kulczycki 1851
- Phares de l'Amérique du Nord. See Darondeau 1851
- Phares de la Méditerranée, &c. See Darondeau 1852
- Ouragans de la Mer des Indes. See Lefebvre 1852
- Cercle Méridien Portatif. See Laugier 1852
- Golfe de Finlande, Côtes de l'Esthonie, &c. See Hjorth 1854-5
- Considérations Générales sur l'Océan Atlantique. See Kerhallet 1854
- Variations des Pendules et des Chronomètres. See Lieussou 1854
- Mer Adriatique. See Gras 1855
- Régime des Courants. See Keller 1855
- Portulan des Côtes de la Manche, &c. Par V. A. Moulac 1855
- Pilote Danois. Trad. du Danske-Lods 1855
- Routier de l'Australie. See Gras 1855-51
- Observations sur la Navigation des Paquebots qui traversent l'Atlantique 1856
- Mer d'Azof. See Cloué 1856
- Océan Pacifique. See Kerhallet 1856
- Mer Baltique. See Klint 1856
- Phares des Mers du Globe, &c. See Gras; also *infra*, No. 216, et seq. 1856-78
- Côte N. du Maroc; Detroit de Gibraltar. See Vincendon-Dumoulin 1857
- Nouvelle Calédonie. See Montravel 1857
- Résumé de la partie Physique et Descriptive des "Sailing Directions" du Lieut. Maury. Par E. Tricault 1857
- Erreurs des Compas. See Darondeau 1858
- Pilote Norvégien. See Long, Baron de 1858
- Mer du Nord. 1^{re} Partie. Les Iles Shetland et les Iles Orcades. Trad. de l'Anglais 1858
- Instructions Nautiques. See Maury 1859
- Longitudes Chronométriques des principaux points de la Côte du Brésil. Par E. Mozichzez 1863

FRANCE—B—b. MARINE.

Numbered Series. 8°

Paris

- No. 216.—Phares de la Mer du Nord, la Mer Baltique, et la Mer Blanche. Par A. Le Gras. 8° 1877
- No. 217.—Phares des Côtes des Iles Britanniques. Par A. Le Gras. 8° 1876, 1877
- No. 218.—Phares des Côtes nord et ouest de France, et des côtes ouest d'Espagne et de Portugal. 8° 1874, 1877
- No. 219.—Phares de la Mer Méditerranée, de la Mer Noire, et de la Mer d'Azof. Espagne, France, Italie, États de l'Église, Autriche, Grèce, Turquie, et Russie. Par A. Le Gras. 8° 1875, 1877
- No. 220.—Phares des Côtes orientales de l'Amérique Anglaise et des États-Unis. Par A. Le Gras. 8° 1875, 1877
- No. 221.—Phares de la Mer des Antilles et du Golfe du Mexique. Par A. Le Gras. 8° 1872, 1874
- No. 222.—Phares des Côtes Ouest, Sud et Est d'Afrique, et des Iles éparses de l'Océan Atlantique. Par A. Le Gras. 8° 1869, 1876
- No. 223.—Phares des Côtes orientales de l'Amérique du Sud. Par A. Le Gras. 8° 1874, 1876
- No. 224.—Phares des Mers des Indes et de Chine, de l'Australie, Terre de Van-Diemen et Nouvelle-Zélande, 1872, 1877; Do. de l'Australie, de la Tasmanie, de la Nouvelle-Zélande, et des Côtes Sud et Est d'Afrique, 1878. Par A. Le Gras. 8° 1872, 1877, 1878
- No. 225.—Phares du grand Océan. Côtes occidentales d'Amérique et Iles éparses. 8° 1878
- No. 230.—Manuel de la Navigation dans le Rio de la Plata. Par A. Boucarut 1857
- No. 237.—See Klint.
- No. 249.—Côtes Occid. du Centre Amérique. See Rosencoat 1857
- No. 262.—Instructions à donner aux batiments venant en Nouvelle Calédonie par le Cap de Bonne Espérance 1858
- Nos. 275, 278, 281, 327, 338, 384, 398, 505, 556, 561, 588, 671, 698.—Recherches sur les Chronomètres et les Instruments Nautiques. Parts 1-14 (part 4 missing) 1859-87
- No. 277.—Formose, Corée, &c. See Gras 1859
- No. 278.—See No. 275.
- No. 280.—Nouvelle-Calédonie, &c. See Grimoult 1859
- No. 281.—See No. 275.
- No. 291.—Courants de la Côte Occid. d'Afrique. See Vallon 1860
- No. 295.—Note sur l'Évaluation des Distances en Mer. Par — de la Roche-Poncié 1860

FRANCE—B—b. MARINE,

Numbered Series.

296.—Détroit de Banka. Nouvelle Passe pour donner dans le détroit en venant du Sud. Position de quelques Écueils dans la Mer de Corail. 8° 1860

Nos. 303, 337.—Côtes N. de la Russie, &c. *See* Reinèke 1860

No. 307.—Environs de Cherbourg. *See* Keller 1861

No. 308.—Instructions nautiques sur les traversées d'aller et de retour de la Manche à Java. Traduit sous la direction de C. Le Helloco. 4° 1861

No. 309.—Océan Indien—Île de Ceylan. Description des Basses et des dangers qui sont près de la Côte S.E. de l'île de Ceylan. 8° 1861

No. 312.—Routier d'Australie. Vol. 2. *See* Gras 1861

No. 314.—Routier de Baie de Fundy et de la Nouvelle-Ecosse. Par A. Le Gras 1861

No. 315.—Instructions sur l'île de Crète ou Candie. Trad. par A. le Gras 1861

No. 326.—Ouragans. *See* Keller 1861

No. 327.—*See* No. 275.

No. 329.—Description Hydrographique de la Côte Orientale de la Corée, et du Golfe d'Osaka. Par H. de la Planche 1861

No. 330.—La Vrai Principe de la Loi des Ouragans. Trad. de l'Anglais. 8° 1861

No. 334.—Renseignements Nautiques sur les Côtes de Patagonie 1862

No. 335.—Côtes d'Islande. *See* Mas 1862

No. 337.—*See* No. 303.

No. 338.—*See* 275.

No. 339.—Instructions Nautiques sur le Sound de Harris et le Petit Minch. Par A. le Gras 1862

Nos. 340, 351.—Mer des Antilles, &c. *See* Kerhallet 1862-63

No. 342.—G. de Guinée, Vents et Courants. *See* Capello, Brito 1862

No. 343.—Côte de Syrie. *See* Desmoulin 1862

No. 346.—R. de la Plata. *See* Mouchez 1862

No. 347.—Campagne de la Cordelière. Études sur l'Océan Indien. Par le Vicomte Fleuriot de Langle. 8° 1862

No. 348.—Table de Cyclones. *See* Poy 1862

No. 351.—*See* No. 340.

No. 352.—Routier de la Côte Sud et Est d'Afrique 1863

No. 353.—Golfe S. Laurent. *See* Bayfield 1863

No. 354.—Mer du Nord, Baltique, Mer Blanche, &c. *See* Norie 1863

FRANCE—B—b. MARINE.

Numbered Series.

No. 357.—Renseignements sur la Mer Rouge. Par — Lapièrre. 8° 1863

No. 358.—Formule générale pour trouver la Latitude et la Longitude par les hauteurs hors du Méridien. Par Louis Pagel. 8° 1863

No. 359.—Mer de Chine. Route de Singapour à Saïgon. 8° 1863

No. 361.—Instructions Nautiques sur les Côtes orientales de l'Amérique du Sud comprises entre La Plata et le Détroit de Magellan. Par E. Hamelin. 8° 1863

No. 362.—Sur l'Emploi du Compas étalon, &c. Par B. Droudeau 1863

No. 363.—Instructions Nautiques sur les Côtes Occid. d'Amérique, de la Rivière Trembez à Panama. Traduit de l'Anglais par A. MacDermott 1863

No. 364.—Instructions Nautiques sur les Côtes de Patagonie. Par P. Martin 1863

No. 365.—Instruction pour aller chercher La Barre de Bayonne et entrer dans la rivière, ou pour relacher ou mouiller dans les environs. 8° 1863

No. 367.—Les Côtes du Brésil, Description et Instructions Nautiques. Par E. Mouchez. 2^{me} Sect. De Bahia à Rio Janeiro. *Charts*. 8° 1864

No. 368.—Rapport sur une nouvelle Route pour doubler le Cap de Bonne-Espérance, de l'Est à l'Ouest, pendant la saison d'hiver, de Mai à Septembre. Par — Bridet. *Chart*. 8° 1863

No. 370.—Météorologique Nautique. Vents et Courants, Routes Générales (Maury). Par E. Ploix. *Plates and charts*. 4° 1863

No. 371.—Instructions Nautiques sur les Côtes occidentales de l'Amérique, du Golfe de Peñas à la rivière Tumbez. Par — MacDermott. 8° 1863

No. 372.—Instructions Nautiques sur la Mer Baltique 1864

No. 373.—Instructions Nautiques sur les Côtes Est de la Chine, la Mer Jaune, les Golfs de Pe-Chili et de Liau-Tung, et la Côte Ouest de la Corée (China Pilot). Par — de Vautré et A. Le Gras. 8° 1863

No. 376.—Pilote de l'île Guernsey. Trad. de l'Anglais par M. Massias 1864

No. 378.—Routier de la Côte Nord d'Espagne. Trad. de l'Espagnol par A. le Gras 1864

No. 379.—Instructions Nautiques pour les principaux ports de la Côte Est de l'Amérique du Nord. Par — MacDermott. 8° 1864

No. 380.—Manuel de la Navigation dans la Mer des Antilles et dans le Golfe du Mexique. Par C. P. de Kerhallet. 3^{me} Ptie. 2^{me} éd. *Maps, &c.* 8° 1864

FRANCE—B—*b.* MARINE.

Numbered Series.

No. 382.—Mer du Nord. 4^{me} Ptie. Par A. Le Gras. 8° 1864

No. 383.—La Loi des Tempêtes considérée dans ses Rapports avec les Mouvements de l'Atmosphère (Dove). Par A. Le Gras. *Plates and charts.* 8° 1864

No. 384.—Recherches sur les Chronomètres et les Instruments Nautiques. 7^{me} Cahier. 8° 1864

No. 385.—Madagascar (Côte orientale), Partie comprenant l'île Fong, Tamatave, Foulepointe, Mahambo, Fénerive, Sainte-Marie et Tintingue. Par — Germain. 8° 1861

No. 387.—Instruction pour le Micromètre Lugeol à Cadran Lorieux. Par J. Bosc. *Plates.* 8° 1864

No. 389.—Instructions Nautiques sur les Côtes de Corse. Par — Sallot des Noyers. 8° 1865

No. 390.—Annuaire des Marées des Côtes de France pour l'an 1866. Par — Gau-sin et E. Ploix. 16° 1865

No. 393.—Pilote de la Mer Noire. Par II. de la Planche. Côte d'Asie. *Plans and profiles.* 8° 1865

No. 394.—Pilote du Golfe Saint-Laurent. Trad. de l'Anglais 1865

No. 395.—Mer de Chine. 1^{ère} Ptie. Instructions Nautiques sur la Côte Est de la Malaisie, le Golfe de Siam, les Côtes de la Cochinchine, le Golfe de Tonquin, et la Côte Sud de la Chine. Par A. Le Gras. 8° 1865

No. 396.—Renseignements sur la Navigation des Côtes et des Rivières de la Guyane Française. Par E. Gouy. 8° 1865

No. 398.—Recherches sur les Chronomètres et les Instruments Nautiques. 8^{me} Cahier. 8° 1865

No. 399.—Mouillages d'Islande et de Norvège. *See* Thoyon 1865

No. 400.—Supplément au Routier de l'Australie. 2. Côte Est, Détroit de Torrès, et Mer de Corrail. 8° 1865

No. 403.—Routier de l'île Aubigny. Trad. par J. Varin 1865

No. 404.—Supplément aux Instructions (No. 373) sur la Mer de Chine. 2^{me} Ptie. Contenant des Instructions sur les Côtes Est de Chine, la Mer Jaune, les Golfs de Pe-Chili et de Lia-Tung et la Côte Ouest de la Corée (China Pilot). Par — Costa. 8° 1865

Nos. 406 and 407.—Le Pilote de la Nouvelle-Zélande (Richards et Evans). Par A. Jouan, revue par Sallot des Noyers. 1^{ère} and 2^{me} Pties. *Maps.* Oblong 12° 1865

Nos. 411-12.—Golfe Persique. *See* Constable 1866

No. 415.—Golfe d'Aden, &c. *See* Ward, C. Y. 1866

FRANCE—B—*b.* MARINE.

Numbered Series.

No. 415.—Annuaire des Marées des Côtes de France pour l'an 1867. Par — Gaussin et E. Ploix. 16° 1866

No. 417.—Mer Méditerranée. *See* Gras 1866

No. 418.—Routier de l'île Jersey. Trad. de l'Anglais 1866

No. 420.—Routier de l'Australie, Côtes Nord, N.O., et Ouest (Yule). Par — Besson. 8° 1866

No. 421.—Côtes S. S. E. et E. d'Afrique. *See* Horsey, de 1866

Nos. 422, 428, 433, 437, 442.—Archipel d'Asie. *See* Sallot des Noyers 1867-68

No. 423.—Note sur les Traversées de Retour du Golfe du Mexique en France. Par B. F. Grasset. Route d'Europe au Mexique. 8° 1866

No. 424.—Ports de l'Océanie, &c. *See* Foy 1866

No. 426.—Mer de Chine. 3^{me} Ptie. Instructions Nautiques sur les îles et les Passages entre les Philippines et le Japon et les îles du Japon. Par A. Le Gras. 8° 1867

No. 428.—*See* No. 422.

No. 430.—Annuaire des Marées des Côtes de France pour l'an 1868. Par — Gaussin. 16° 1867

No. 432.—Mer de Chine. 5^{me} Ptie. Instructions Nautiques sur la Mer du Japon, la Côte Ouest du Nippon, la Côte Est de la Corée et la Côte de Tartarie, la Manche de Tartarie, le Détroit de Tsugar, les îles Kouriles, le Détroit de La Pérouse, la Mer d'Okhotsk, et la Kamshatka. Par A. Le Gras. 8° 1867

Nos. 433, 437, 442.—*See* No. 422.

No. 434.—2^{me} Supplément aux Instructions (No. 373) sur la Mer de Chine. 2^{me} Ptie. Contenant des Renseignements Nautiques sur la Côte Ouest de la Corée et la Rivière de Séoul, recueillis pendant l'Exploration faite en Septembre et Octobre 1866, par la Division Navale de Chine sous les ordres du C. A. Roze. *Maps.* 8° 1867

No. 435.—Instructions Nautiques sur la Côte occidentale d'Afrique, comprenant le Maroc, le Sahara, et la Sénégambie. Par C. P. de Kerhallet, revues par Le Gras et Vallon. *Profiles.* 8° 1867

No. 438.—Pilote de l'île Vancouver (Richards). Par — Hocquart. 8° 1867

No. 439.—Annuaire des Marées des Côtes de France pour l'an 1869. Par — Gaussin. 16° 1868

No. 440.—Pilote de la Côte occidentale de l'Indostan, comprenant la Golfe de Manar, les îles Maldives et Laquedives (Taylor). Par J. Lafont. 8° 1868

FRANCE—B—b. MARINE.

Numbered Series.

No. 443.—Côte occidentale d'Amérique. Baie de San Francisco et Côte au Nord. 8° 1868

No. 444.—Instruction pour entre dans le Port d'Alexandrie, Egypte. Par A. Bouquet de la Grye. 8° 1867

No. 447.—Mer de Chine. 4^{me} Ptie. Instructions Nautiques pour naviguer sur les Côtes Ouest et N.-O. de Bornéo, les détroits de Balabac, les Côtes Ouest et Est de Palawan, les îles Calamianos, le détroit de Mindoro, et les Côtes S.-O. et Ouest de l'île Luçon, suivies d'une Description des Bancs de la Mer de Chine. Par A. Le Gras. 8° 1868

No. 447b.—Îles Philippines. Renseignements sur les îles de Manille à Ilo-Ilo, à Zebu, et à Samboangon. 8° 1879

No. 448.—Rade de Brest. *See* Roujoux 1868

No. 449.—Pilote de la Manche. *See below*, No. 636 1869

No. 451.—Annuaire des Marées des Côtes de France pour l'an 1870. Par — Gaussin. 16° 1869

No. 452.—Description des Côtes du Royaume de Portugal. Par A. Le Gras. *Profiles*. 8° 1869

No. 454.—Instructions Nautiques pour la Côte S.E. de la Nouvelle Écosse et la Baie de Fundy. Trad. de l'Anglais par J. Lafont 1869

No. 455.—Côtes du Brésil. *See* Mouchez 1869

No. 456.—Note sur les Sondes faites par de grandes profondeurs (Davis), et détermination du diamètre de la meilleure ligne de sonde. Par A. Bouquet de la Grye. 8° 1869

No. 458.—Nouvelle - Écosse. *See* Chambeyron 1869

No. 461. Pilote de la Mer Noire. Par H. de Laplanche. Côte d'Europe. *Plans and profiles*. 8° 1869

No. 462.—Côte Ouest d'Écosse. *See* Frickmann 1869

No. 463.—Côtes d'Espagne. *See* Gras 1869

No. 464.—Pilote des Côtes Ouest de France. Par A. Bouquet de la Grye. I. Partie comprise entre Penmarc'h et la Loire. *Plans, &c.* 8° 1869

Nos. 468, 469.—Pilote de Terre-Neuve. *See below*, Nos. 646, 647.

No. 470.—Étude sur les Ouragans de l'Hémisphère Austral. Par M. Bridet. 8° 1869

No. 470.—Instructions Nautiques sur la Côte occidentale d'Afrique, comprenant la Côte de Libéria, la Côte d'Ivoire, la Côte d'Or, la Côte de Batonga, et la Côte du Gabon. Par C. P. de Kerhallet, revues et corrigées par A. Le Gras. *Profiles*. 8° 1870

FRANCE—B—b. MARINE.

Numbered Series.

No. 473.—Annuaire des Marées des Côtes de France pour l'an 1871. Par — Gaussin et — Bouillet. 16° 1870

No. 474.—Instructions pour Naviguer dans le Canal de Bristol (Bedford). Par Paul Martin. 8° 1870

No. 477.—Tables pour l'Évaluation des Distances en Mer. 8° 1870

No. 478.—Terre Neuve. Supplément aux Instructions No. 468 et 469. 8° 1870

No. 479.—Côte Est d'Angleterre. 8° 1870

No. 480.—Instructions Nautiques pour la Côte d'Irlande (Hoskin). Par J. Lafont. 8° 1870

No. 481.—Pilote de la Manche. Côtes Nord de France. Vol. 1. De la Pointe de Penmarc'h à l'île de Bas. Par — Thomassin. 8° 1870

No. 482.—Instructions pour Naviguer dans la Mer Rouge. (Moresby et Elwon.) Par A. Le Gras. 8° 1870

No. 485.—Instructions Nautiques sur le Côte occidentale d'Afrique, comprenant la Côte de Congo, la Côte d'Angola, la Côte de Benguela, et la Colonie du Cap. Par C. P. de Kerhallet et A. Le Gras. *Profiles*. 8° 1871

No. 486.—Routier de l'Australie. 1^{re} Ptie. Côte Sud et partie de la Côte Est, Déroit de Bass et Tasmanie. Par A. Frickmann. I. Comprenant du Cap Leeuwin au Cap Schanck. 8° 1871

No. 488.—Mer de Chine. 4^{me} Ptie. Supplément No. 3 à l'Instruction No. 447. 8° 1871

No. 489.—Mer de Chine. 3^{me} Ptie. Supplément No. 8 à l'Instruction No. 426. Îles du Japon. 8° 1871

No. 490.—Annuaire des Marées des Côtes de France pour l'an 1872. Par — Gaussin et — Bouillet. 16° 1871

No. 491.—Instructions Nautiques pour la Côte d'Irlande. 1^{re} Ptie. Par H. de Laplanche. 8° 1871

No. 493.—Océan Pacifique Nord. Renseignements sur les îles Hawaii ou Sandwich, et le Groupe d'îlots et Rochers qui est dans le N.-O. Par A. Frickmann. 8° 1871

No. 494.—Routier de l'Australie. 1^{re} Ptie. Côte Sud et partie de la Côte Est, déroit de Bass et Tasmanie. Par E. Frickmann. II. Comprenant du Cap Schanck au Port Jackson. 8° 1871

No. 495.—Étude sur les Embouchures du Nil et sur les Changements qui s'y sont produits dans les derniers Siècles, d'après une Reconnaissance Hydrographique exécutée en 1860. Par E. Larousse. *Charts*. 8° 1871

No. 496.—Route des Batiments à vapeur dans l'Océan Indien d'Aden au déroit de la Sonde, et retour. *Charts* 1872

FRANCE—B—*ô*. MARINE.

Numbered Series.

No. 499.—Instructions Nautiques sur la Côte du Pérou. Par F. Chardonneau. 8° 1872

No. 500.—Instructions pour Naviguer dans le Détroit de Magellan et les Canaux conduisant au Golfe de Peñas (Mayne). Par E. Talpomba et E. de Lapierre. 8° 1872

No. 501.—Côte occidentale de l'Amérique du Nord. Côtes de Californie. Instructions pour la Navigation sur la Côte de Californie, de la Baie San Diego à la Baie San Francisco. Par A. Frickmann. 8° 1872

No. 502.—Côtes de l'Orégon et du Territoire de Washington, de la Baie Pélican à l'entrée du Détroit de Juan de Fuca. Par A. Frickmann. 8° 1872

No. 505.—Recherches sur les Chronomètres et les Instruments Nautiques. 9^{me} Cahier. 8° 1872

No. 506.—Mémoire sur les Marées de la Basse Cochinchine. Par G. Héraud. *Plate*. 8° 1873

No. 508.—Le Kattegat, le Sund, et les Belts. Par A. Le Gras. *Profiles*. 8° 1873

No. 509.—Instructions pour naviguer sur les Côtes de l'île Reine-Charlotte et d'Alaska, dans les îles Aléoutiennes, la Mer de Behring, et le Détroit de Behring. Par le Vicomte De la Tour du Pin. 8° 1873

No. 510.—Instructions pour naviguer sur la Côte occidentale d'Angleterre, de Milford Haven à la Mull of Galloway, y compris l'île de Man. Par A. Frickmann. 8° 1873

No. 511.—Pilote des Côtes Ouest de France. Par A. Bouquet de la Grye. II. Partie comprise entre la Loire et la Bidassoa; et Côte Nord d'Espagne jusques et y compris Saint-Sébastien. *Plans, &c.* 8° 1873

No. 513.—Nouvelle Classification des Nuages, suivie d'Instructions pour servir à l'Observation des Nuages et des Courants Atmosphériques. Par A. Poey. 8° 1873

No. 515.—Catalogue Chronologique des Cartes, Plans, Vues de Côtes, Mémoires, Instructions Nautiques, &c., qui composent l'Hydrographie Française. 8° 1873

No. 515-*bis*.—Supplément 1880

No. 516.—Des Vents et des Coups de Vent observés dans l'Atlantique Nord sur les Routes des Bâtiments à Vapeur, allant de La Manche à New York et vice versa. Par le Vicomte De la Tour du Pin. 8° 1873

No. 518.—Annuaire des Marées des Côtes de France pour l'an 1874. Par — Gaussin. 16° 1873

FRANCE—B—*ô*. MARINE.

Numbered Series.

No. 519.—Annuaire des Marées de la Basse Cochinchine pour l'an 1874. Par G. Héraud. 16° 1873

No. 521.—Routier de l'Australie, Côte Est d'Australie. Pt. 2. Vol. 1. Par A. Le Gras. 8° 1873

No. 522.—Instructions Nautiques sur les Côtes du Chili et de la Bolivie. Par F. Chardonneau. 8° 1873

No. 524.—Les Côtes du Brésil, Description et Instructions Nautiques. 1^{re} Section: Du Cap San Roque à Bahia. Par E. Mouchez. 8° 1874

No. 525.—Pilote de la Manche. Côtes Nord de France. Par — Thomassin. 2^{me} Ptie. De l'île de Bas aux Héaux de Bréhat. 8° 1874

No. 526.—Note sur la Régulation des Compas par des Observations de Force Horizontale. Par E. Caspari. 8° 1873

No. 528.—Instructions Nautiques sur les Côtes de l'Équateur et des États-Unis de Colombie, d'après les Capitaines Kellett et de Rosencat. Par F. Chardonneau. 8° 1874

No. 529.—Recherches Hydrographiques sur la Régime des Côtes. 1^{er} Cahier (1838-1858). 4° 1874

No. 530.—Notes sur la Forme des Cyclones dans l'Océan Indien, &c. (Meldrum.) 8° 1874

No. 531.—Annuaire des Marées des Côtes de France pour l'an 1875. Par — Gaussin. 16° 1874

No. 532.—Météorologie Nautique. Vents et Courants, Routes Générales, extrait des Sailing Directions de Maury et des Travaux les plus récents. Par C. Ploix et E. Caspari. 4° 1874

No. 534.—Instructions Nautiques: Côte Ouest d'Écosse; traduit de l'Anglais, &c. 2^{me} Ptie. Par L. de la Chauvinière. 8° 1874

No. 535.—Routier de l'Australie, Côte Est d'Australie, Détroit de Torrès, et Mer de Corail, revu et complété jusqu'en 1874. 2^{me} Ptie. 2. Comprenant le Détroit de Torrès, la Mer de Corail, la Côte Sud de la Nouvelle-Guinée, et l'Archipel de la Louisiade. Par A. Le Gras. 8° 1874

No. 537.—Pilote de la Guedeloupe. Par E. Ploix. *Charts and profiles*. 8° 1875

No. 538.—Océan Pacifique. Renseignements sur les Archipels Marshall et Gilbert. Par A. Le Gras. 8° 1875

No. 541.—Annuaire des Marées des Côtes de France pour l'an 1876. Par — Gaussin. 16° 1875

No. 542.—Mer des Antilles et Golfe du Mexique. 2^{me} Ptie. Comprenant les

FRANCE—B—b. MARINE.

Numbered Series.

petites Antilles, les grandes Antilles, les Iles et les bancs de Bahama, les Récifs de la Floride et les Bermudes. 2^o et 3^o parties du Manuel de la Navigation dans la Mer des Antilles, par A. Le Gras. 8° *Paris, 1875*

No. 546.—Mer Méditerranée, Côtes Sud et Sud-est d'Espagne, Iles Baléares. 8° *1875*

No. 547.—Annuaire des Marées de la Basse Cochinchine pour l'an 1876. 16° *1875*

No. 548.—Mer Baltique. Côte de Prusse, de Memel à Darsercort. *Plates.* 8° *1875*

No. 549.—Mer de Chine. 3^{me} Ptie. Le Sétou Uitchi, Mer intérieure du Japon et ses approches. Par A. Banaré. 8° *1876*

No. 550.—Pilote des Côtes Sud de France. Par A. Germain. 8° *Plates.* Oblong 8° *1876*

No. 552.—Pilote de la Manche, Côtes Nord de France. 3^{me} Ptie. Des Héaux de Bréhat au Cap de la Hague. Par — Thomassin. 8° *1875*

No. 553.—Supplément à l'Instruction No. 421. Afrique. Côte Sud et Est. 8° *1875*

No. 554.—Pilote des Côtes Nord de France. I. Cherbourg au Havre. Par — Estignard. *Plates.* 8° *1875*

No. 555.—Annuaire des Marées des Côtes de France pour l'an 1877. Par — Gaussin. 16° *1876*

No. 556.—Recherches sur les Chronomètres et les Instruments Nautiques. 10^{me} Cahier. 8° *1876*

No. 558.—Mer du Nord. 3^{me} Ptie. Côtes Est d'Angleterre. 8° *1876*

No. 560.—Annuaire des Marées de la Basse Cochinchine pour l'an 1877. 16° *1876*

No. 561.—Recherches sur les Chronomètres et les Instruments Nautiques. 11^{me} Cahier. 8° *1876*

No. 563.—Mer Méditerranée. Par J. S. Bayot. 8° *1876*

No. 564.—Mer des Antilles et Golfe du Mexique. 1^{re} Ptie. Par A. Sallot des Noyers. 8° *1876*

No. 565.—Supplément à l'Instruction No. 352, Côtes Sud et Est d'Afrique. 8° *1876*

No. 566.—Supplément à l'Instruction No. 353, Labrador, Côte Nord-Est. 8° *1876*

No. 568.—Supplément aux Instructions No. 468 et 469, Terre-Neuve, Côtes Est et Sud. 8° *1876*

No. 569.—Recherches Météorologiques. No. 1. Géographie physique de la partie équatoriale de l'Océan Atlantique (Toynbee). Par C. Ploix. *Charts.* 4° *1877*

FRANCE—B—b. MARINE.

Numbered Series.

No. 570.—Annuaire des Marées des Côtes de France pour l'an 1878. Par — Gaussin et — Hatt. 16° *1877*

No. 572.—Recherches hydrographiques sur le Régime des Côtes. 2^{me} Cahier (1858-63). *Maps.* 4° *1877*

No. 573.—Supplément à l'Instruction No. 361. Renseignements sur la Côte Nord du Golfe Saint-Georges (Patagonie). Par J. B. Olry. 8° *1877*

No. 574.—Guyane Française et Fleuve des Amazones. 8° *1877*

No. 575.—Supplément aux Instructions Nos. 521, 535, 420, 486, Côtes Est, Nord, Nord-Ouest, et Sud de l'Australie. 8° *1877*

No. 576.—Recherches hydrographiques sur le Régime des Côtes. 7^{me} Cahier. Rapport sur la reconnaissance de Boulogne. Par E. Ploix (1876). *Charts and plates.* 4° *1877*

No. 578.—Recherches hydrographiques sur le Régime des Côtes. 3^{me} Cahier (1864-66). 4° *1877*

No. 579.—Recherches hydrographiques sur le Régime des Côtes. 6^{me} Cahier. Étude hydrographique de la Baie de la Rochelle, &c. Par A. B. de la Grye. *Maps and plates.* 4° *1877*

No. 580.—Annuaire des Marées de la Basse Cochinchine et du Tong-Kin pour l'an 1878. 16° *1877*

No. 582.—Recherches hydrographiques sur le Régime des Côtes. 4^{me} Cahier (1867-70). *Charts.* 4° *1877*

No. 583.—Océan Indien. Golfe du Bengale, depuis la Pointe de Galle jusqu'à la Tête d'Achem. Par — Weyl. 8° *1877*

No. 584.—Mer de Chine. 3^{me} Ptie. Instructions Nautiques pour les Iles et les Passages entre les Philippines et le Japon, et les Iles du Japon, comprenant Formose, les Iles Low Chow, les Mariannes, les Pelew, les Iles Bonin, les Côtes Sud, Est, et Ouest des Iles Kinsiu et Nipon. Par A. Le Gras. 8° *1877*

No. 585.—Annuaire des Marées des Côtes de France pour l'an 1879. Par — Gaussin et — Hatt. 16° *1878*

No. 586.—Mer Méditerranée. Golfe de Gènes, Côtes Ouest et Sud d'Italie (de la frontière de France à Brindisi). 8° *1878*

No. 588.—Recherches sur les Chronomètres et les Instruments Nautiques. 12^{me} Cahier. 8° *1878*

No. 589.—Annuaire des Marées de la Basse Cochinchine et du Tong-Kin pour l'an 1879. 16° *1878*

FRANCE—B—b. MARINE.

Numbered Series.

- No. 591.—Recherches hydrographiques sur le régime des Côtes. 8^{me} Cahier. Rapport sur la reconnaissance hydrographique de 1875 à l'embouchure de la Seine. Par — Estignard. *Charts*. 4° 1878
- No. 592.—Instruction sur les Cartes pour la Navigation par l'arc de grand Cercle. Par — Hilleret. 8° 1878
- No. 593.—Instructions sur les Côtes d'Espagne et de Portugal, de la Corogne au Cap Trafalgar. Par A. Le Gras. 8° 1878
- No. 597.—Annuaire des Marées des Côtes de France pour l'an 1880. Par — Gaussin et — Hatt. 16° 1879
- No. 598.—Recherches hydrographiques sur le régime des Côtes. 9^{me} Cahier. Reconnaissance de l'embouchure de la Gironde en 1874. Per L. Manen, E. Larousse, E. Caspari, et — Hanusse. 4°, and folio Atlas 1878
- No. 599.—Instructions Nautiques sur les Côtes Ouest du Centre-Amérique et du Mexique. Par A. Pailhès. 8° 1879
- No. 600.—Annuaire des Courants de Marée de la Manche pour l'an 1879. Par — Gaussin. 16° 1879
- No. 602b.—Océan Pacifique Sud, Les îles Salomon; No. 602c.—Nouvelles Hébrides, îles Bangs et Archipel de Santa Cruz; No. 602d.—Îles Wallis. 8° 1879
- No. 602f.—Notice Hydrographique, No. 6, 1884. Océan Pacifique Sud [Notice, No. 12]. Îles Samoa—Souwarov, Keppel, et Boscawen. Large 8° 1884
- No. 603.—Instructions Nautiques sur les îles du Cap Vert. Par C. P. de Kerhallet et A. Le Gras. *Profils*. 8° 1879
- No. 604.—Annuaire des Marées de la Basse Cochinchine et du Tong-Kin pour l'an 1880. 16° 1879
- No. 606.—Patagonie. Détroit de Magellan et Canaux latéraux, Cap Horn et Terre de Feu. Par P. Cave. 8° 1879
- No. 607.—Renseignements Nautiques sur quelques îles éparées de l'Océan Indien Sud, Prince Édouard, Crozet, Kerguelen, MacDonal, Rodriguez, Maurice, La Réunion, Saint-Paul et Amsterdam, Les Seychelles, Madagascar et Mayotte. 8° 1879
- No. 608.—Instructions Nautiques sur les Côtes l'Algérie. Par M. le Contre-Amiral Mouchez. 8° 1879
- No. 609.—Notice Météorologique sur les Mers comprises entre la Chine et le Japon. Par J. Revertégat. *Charts*. 4° 1879
- No. 615.—Annuaire des Courants de Marée de la Manche pour l'an 1880. Par — Gaussin. 16° 1880

FRANCE—B—b. MARINE.

Numbered Series.

- No. 616.—Annuaire des Marées des Côtes de France pour l'an 1881. Par — Gaussin. 16° 1880
- No. 617.—Annuaire des Marées de la Basse Cochinchine et du Tong-Kin pour l'an 1881. Par G. Héraud. 16° 1880
- No. 619.—Pilote de la Manche. Côtes Nord de France. Par E. de Courthille et F. Hédoüin. 1. 8° 1880
- No. 622.—Bassin oriental de la Mer Méditerranée. 2^{me} Ptie. Tripoli, Égypte (de l'île Djerbah à El-Arish). 8° 1880
- No. 623.—Pilote de la Manche. Côtes Nord de France. 2. 8° 1880
- No. 628.—Madère, les îles Salvages, et les îles Canaries. Instructions Nautiques rédigées par M. C. Philippe de Kerhallet, et complétées par le Service des Instructions Nautiques. *Plates*. 8° 1888
- No. 629.—Annuaire des Marées des Côtes de France pour l'an 1882. Par — Gaussin et — Hatt. 16° 1881
- No. 631.—Annuaire des Courants de Marée de la Manche pour l'an 1881. Par — Gaussin. 12° 1881
- No. 633.—Instructions Nautiques sur les Côtes Sud et Est d'Afrique. De Table Bay à Guardafui. Traduit et collationné par — Loizillon. 8° 1881
- No. 634.—Description Nautique des Açores, rédigée par Charles Philippe de Kerhallet, et complétée par le Service des Instructions Nautiques. 4^{me} édition. 8° 1881
- No. 636.—Pilote de la Manche. Instructions Nautiques sur les Côtes Sud et S.-O. d'Angleterre du Cap Trévoise à North Foreland. Traduit de la Première édition du "Channel Pilot" par M. Sallot Des Moyers, et mis à jour d'après la dernière édition Anglaise et les documents les plus récents, par M. Loizillon. Large 8° 1881
- No. 637.—Côte Est d'Australie: Vues de Côtes. Par M. Wallut. Large 8° 1882
- No. 638.—Mer du Nord. Quatrième Partie. Instructions Nautiques de Dunkerque jusqu'au Cap Skagen. Collationné et révisé d'après les documents les plus récents, par M. Frickmann. Large 8° 1881
- No. 639.—Annuaire des Courants de Marée de la Manche pour l'an 1882. Par M. Gaussin, publié sous le Ministère de M. Gougéard. 12° 1882
- No. 641a.—Traité d'Hydrographie. Levé et construction des Cartes Marines. Par A. Germain. Large 8° 1882
- No. 641b.—The same. Tables. Large 8° 1882
- No. 643.—Annuaire des Marées des Côtes de France pour l'an 1883. Par M. Gaussin et M. Hatt. 12° 1882

FRANCE—B—b. MARINE.

Numbered Series.

No. 644.—Algérie. Vues de Côtes. Par M. Le Contre-Amiral Mouchez et M. Turquet De Beauregard. Large 8° 1882

Nos. 646 and 647.—Pilote de Terre-Neuve, par le Vice-Amiral G. Cloué. 2nd edition. 2 vols. *Maps and plates.* Large 8° 1882

No. 648.—Stations de Signaux horaires établis sur le littoral des diverses nations maritimes pour le Réglage des Chronomètres des bâtimens, 1er Juillet 1882. 8° 1882

No. 652.—Recherches hydrographiques sur le régime des Côtes. Onzième Cahier. Rapport sur le régime de la Loire Maritime. Par M. A. Bouquet de la Grye. *Charts.* 4° *Paris,* 1882

No. 653.—Annuaire des Courants de Marée de la Manche pour l'an 1883. Par M. Gaussin. 12° 1883

No. 655.—Annuaire des Marées des Côtes de France pour l'an 1884. Par M. Gaussin et M. Hatt. 16° 1883

No. 656.—Annuaire des Marées de la Basse Cochinchine et du Tong-kin pour l'an 1884. Par M. G. Héraud. 16° 1883

No. 657.—Catalogue par ordre géographique des Cartes, Plans, Vues de Côtes, Mémoires, Instructions Nautiques, &c., qui composent l'Hydrographie Française. 8° 1883

No. 658.—Instructions Nautiques sur la Côte occidentale d'Afrique, de Sierra Leone au Cap Lopez y compris les îles du Golfe de Biafra. Par feu M. Charles Philipps de Kerhallet, complétés par M. François. Large 8° 1883

No. 661.—Instructions Nautiques sur les Mers de Chine. Introduction; Navigation générale. *Maps.* Large 8° 1883

No. 662.—Instructions Nautiques sur les Côtes Ouest de Norvège. De Lindesnaes à la Rivière Jacob. Traduites de l'Anglais "Norway Pilot" par M. Martial, et complétées à l'aide du "Norske Lods" par M. Frickmann. Large 8° 1883

No. 664.—Annuaire des Marées des Côtes de France pour l'an 1885. Par M. Hatt. 16° 1884

No. 666.—Instructions Nautiques sur les Mers de Chine. Tome 2. Du Détroit de Singapour aux atterrages de Canton et de Hong-Kong. Collationnées . . . par M. Dartige Du Fournet. Large 8° 1884

No. 668.—Pilote des Côtes Nord de France. Second Volume. Du Havre à la Frontière, de Belgique. Par M. X. Estignard, avec le concours de MM. G. Héraud, et F. Bouillet. Large 8° 1884

FRANCE—B—b. MARINE.

Numbered Series.

No. 669.—Entrées de la Mer Baltique de l'extrémité sud du Kattegat au Sund de Fehmarn. Vues de Côtes, extraites des documents Danois et Allemands. Large 8° 1884

No. 670.—Instructions Nautiques sur les Mers de Chine. Tome 3. Des atterrages de Canton et de Hong-Kong à l'île Quelpaert. Large 8° *Paris,* 1884

No. 671.—Dépôt général des Cartes et Plans de la Marine. Recherches sur Chronomètres et les Instruments Nautiques. 13^e Cahier. *Diagrams.* 8° 1885

No. 672.—Notions sur le Phénomène des Marées. Par M. P. Hatt. *Plates.* 8° 1885

No. 674.—Instructions Nautiques sur les Mers de Chine. Tome premier. Entrées occidentales de la Mer de Chine, Sumatra, et canaux avoisinants. Large 8° 1885

No. 675.—Annuaire des Marées des Côtes de France pour l'an 1886. Par M. Hatt. 16° 1885

No. 677.—Instructions Nautiques sur les Côtes Sud de France. Par M. A. Germain. 2nd edition. Large 8° 1885

No. 678.—Mer Baltique. Côte Nord de Prusse (de Pelzerhaken à la frontière Russe). Vues de Côtes extraites des documents Allemands. Large 8° 1885

No. 680.—Instructions Nautiques sur le Grand Archipel d'Asie. Large 8° 1885

No. 681.—Instructions Nautiques sur la Mer Rouge et le Golfe d'Aden. Large 8° 1885

No. 682.—Océan Indien. Instructions Nautiques sur Madagascar et les îles de l'Océan Indien méridional. Large 8° 1885

No. 683.—Annuaire des Marées des Côtes de France pour l'an 1887. Par M. Hatt. 16° 1886

No. 684.—Marine et Colonies. Service hydrographique. Catalogue chronologique des Cartes, Plans, Vues de Côtes, Mémoires, Instructions, Nautiques, &c., qui composent l'Hydrographie Française. 8° 1886

No. 685.—Service hydrographique de la Marine. Annuaire des Marées de la Basse Cochinchine et du Tonkin pour l'an 1887. Par M. G. Héraud. 12° 1886

No. 687.—The same. Instruction pour aller chercher la Barre de Bayonne, entrer dans la rivière ou mouiller dans les environs (extrait du Pilote des Côtes ouest de France). Par M. Bouquet de la Grye. Large 8° *Paris,* 1886

FRANCE—B—*b*. MARINE.

Numbered Series.

No. 689.—Océan Pacifique Sud. Instructions Nautiques sur la Nouvelle-Calédonie et ses Dépendances. Par MM. Chambeyron et Banaré. 3rd edition, . . . par M. Banaré. Large 8° 1886

No. 690.—Océan Pacifique Sud. Instructions Nautiques sur les Nouvelles-Hébrides, les Iles, Banks, Torrès, et l'Archipel de Santa-Cruz. Collationnées par le Service des Instructions Nautiques. Large 8° 1886

No. 691.—Mer Méditerranée. Instructions Nautiques sur les Iles Ioniennes, les Côtes de Grèce et de Turquie, l'Archipel, le Détroit des Dardanelles, la Mer de Marmara et le Bosphore. . . . Par M. A. François. Large 8° 1886

No. 692.—Annuaire des Marées des Côtes de France pour l'an 1888. Par M. Hatt. 12° 1887

No. 694.—Service hydrographique de la Marine. Annuaire des Marées de la Basse Cochinchine et du Tonkin pour l'an. 1888. Par M. G. Héraud. 12° 1887

No. 695.—The same. Recherches hydrographiques sur le régime des Côtes. Douzième Cahier (1878-79). *Maps*. 4° Paris, 1887

No. 698.—Service hydrographique de la Marine. Recherches sur les Chronomètres et les Instruments Nautiques. 8° 1887

No. 708.—Annuaire des Marées de la Basse Cochinchine et du Tonkin pour l'an. 1890. Par M. G. Héraud. 12° 1889

No. 709.—Annuaire des Marées des Côtes de France pour l'an 1890. Par M. Hatt. 16° 1889

No. 729.—Catalogue, par Ordre Géographique 1892

No. 742.—Annuaire des Marées de la Basse Cochinchine et du Tonkin pour l'an 1894 1893

C. Various Government Publications.

Liste Générale des Postes de France, dressée par ordre de Voyer de Paulmy, Chevalier Comte D'Argenson, &c. 12° Paris, 1749

Livre de Poste, ou État général des Postes aux Chevaux du Royaume de France, des Relais des Routes desservies en Poste, conduisant des Frontières de France aux principales Capitales de l'Europe; . . . pour l'an. 1833. *Map*. Small 8° Paris, 1833

Bureau des Longitudes.

Annuaire du Bureau des Longitudes, 1820-87. 68 vols. 16° Paris, 1820-87

FRANCE—C.

Le *Connaissance des Temps* ou des *Mouvements Célestes* à l'usage des Astronome, et des Navigateurs, pour les ans. 1838, '39, '43, '44, '45, '58, '61-68, '70-73, '76-80, '83-87, '89-97. 37 vols. 8° Paris, 1835-94

Ministère du Commerce de l'Industrie.

Statistique Générale de la France.

Resultats Statistiques du Dénombrement de 1886. 1^{re} Partie. France. *Maps*. Large 8° Paris and Nancy, 1888

— The same. Dénombrement de 1891. Large 8° Paris, 1894

Annuaire Statistique de la France. Large 8° Paris, 1890

Statistique Municipale.

Annuaire de la Ville de Paris. IX^e Année, 1888. Large 8° Paris, 1890

Ministère de l'Intérieur.

Statistique de la France. 6 vols. 8° Paris, 1801

Dénombrement de la Population, 1886. 8° Paris, 1887

Ministère des Travaux Publics.

Direction des Routes, de la Navigation et des Mines.

Voies Navigables; Manuel des Distances comprises entre les principaux points de chaque voie (Annexe à la Circulaire du 31 Août 1881). *Map*. 12° Paris, 1882

Guide Officiel de la Navigation Intérieure, avec itinéraires Graphiques des principales Signes de Navigation et Carte générale des Voies Navigables de la France. 5th edition. 12° Paris, 1891

Ponts et Chaussées: Service Hydrometrique du Bassin de la Seine.

Resumé des Observations Centralisées . . . pendant les années 1871-73, 1881, 1883-92. [*Accompanied in each case by separate lithographic folio plates.*] Large 8° Versailles, 1883-93
[See also Courtin; Préaudaux.]

D. École des Langues Orientales Vivantes: Publications.

Mélanges Orientaux. Textes et traductions publiés par les Professeurs de l'École Spéciale des Langues Orientales Vivantes à l'occasion du Sixième Congrès International des Orientalistes réuni à Leyde, Septembre 1883. 2nd Series, Vol. 9. *Plates and facsimiles*. Large 8° Paris, 1883

Nouveaux Mélanges Orientaux. Mémoires, Textes et Traductions, publiés par les Professeurs de l'École Spéciale

FRANCE—D.

Nouveaux Mélanges Orientaux—contd.

des Langues Orientales Vivantes à l'occasion du Septième Congrès International des Orientalists réuni à Vienne, Septembre 1886. 2nd Series, Vol. 19.

Map. Large 8° *Paris*, 1886

Recueil de Textes et de Traductions publié par les Professeurs de l'École des Langues Orientales Vivantes, à l'occasion du VIII. Congrès International des Orientalistes tenu à Stockholm en 1889. [3rd Series, Vols. 5 and 6.] 2 vols. Large 8° *Paris*, 1889

[*See Asia, Central. Also, Barbier de Meynard; Bretschneider; Cordier; Dapont; Daron; Derenbourg; Des Michels; Devéria; Ezziani; Imbault-Huart; Leger; Legrand; Machéras; Nalivkine; Nozhet-Elhadi; Pavet de Cousteille; Riza Qouly-Khan; Rosny; Saint-Priest; Schefer; Tassy; Urechi; in Authors' Catalogue. For summary of volumes, see France: Appendix 3.]*

E. Anonymous and Miscellaneous.

Voyages in France. Tom. 4, Provence, Chantilly, Normandie, Beaune, Havre-de-Grace. *Plates.* 12° *Paris*, 1768

Géographie de la France. 2 vols. *Map.* 8° *Paris*, 1802

Statistique générale et particulière de la France et de ses Colonies, par une Société de Gens de Lettres. [J. Peuchet, Sonnini, Herbin, &c.] 7 vols. 8° *Paris*, 1803

Dictionnaire Général des Communes de France, et des Principaux Hameaux en Dépendant, indiquant les Départemens, les Bureaux de Poste, la Distance des Communes aux chefs-lieux d'Arrondissement, et de ceux-ci à Paris. 8° *Paris*, 1818

Itinéraire de la France. *Map.* 8° *Paris*, 1823

— The same. *Map and plates.* 12° *Paris*, 1824

Mont Blanc, and the Valley of Chamonix. *Plate.* 12° *Geneva*, 1855

— **Topography of the Chain of Mont Blanc.** 8° 1865

Four Years in France; or, Narrative of an English Family's Residence there during that period; preceded by some account of the Conversion of the Author to the Catholick Faith. 8° 1826

Instruments. Notice sur les Instruments Enregistreurs Construits par Richard, Frères. 4° *Paris*, 1886

The Colonial Policy of France. From the *Edinburgh Review*, April 1893.

Société Ethnologique. Instruction Générale, adressée aux Voyageurs, &c. 8° *Paris*, N. D.

FRANCE—E.

Bordeaux. Catalogue Spécial des objets composant l'Exposition Géographique, 1882. (Société de Géographie Commerciale de Bordeaux.) *Bordeaux*, 1882

— Notice sur les Vins de Bordeaux. Extrait de la 3^{me} édition du Guide de l'Étranger à Bordeaux. 18°

— **Nouveau Conducteur de l'Étranger à Bordeaux.** *Plan and views.* 12° *Bordeaux*, 1834

Chambery. Notice sur les Charmettes et sur les Environs de Chambery. 3rd edition, &c. 8° *Chambery*, 1824

Chamouni, The Peasants of; containing an attempt to reach the Summit of Mont Blanc, and a Delineation of the Scenery among the Alps. 12° 1823

Corsica. A New Description, Geographical and Historical, of the Island of Corsica; also Memoirs of Theodore Baron de Neuhoff. *Map.* 8° 1739

— **Guide du Voyageur en Corse.** *Maps.* 16° *Ajaccio*, 1868

Drome. Le Petit Guide de l'Étranger dans le Département de la Drome. Par la Société des Petits Guides. 32° *Valence*, 1863

Grenoble. Le Petit Guide de l'Étranger à Grenoble. Par la Société des Petits Guides. 32° *Grenoble*, 1863

Nice. Account by Mediterranean Hotel Company. 8° 1866-67

Paris. View of Paris, and Places adjoining. 8° 1701

— **Geographical Congress.** *See* General, International Congresses.

— **Geographical Society.** Notice sur la Société de Géographie fondée en 1821, Reconnue d'utilité Publique en 1827. *Plates.* 8° *Paris*, 1886

Provence, Voyage en. *Plates.* 12° *Paris*, 1798

Pyrénées. Essai sur la Minéralogie des Monts Pyrénées. *Maps and plates.* 4° *Paris*, 1784

— **Explorations Pyrénéennes.** 8° *Bagnères-de-Bigorre*, 1866

Seine. Itinéraire des Bateaux à Vapeur de Paris au Havre, avec une Description Statistique et Anecdotique des Bords de la Seine, suivi d'un Guide du Voyageur; précédé d'une Notice Historique sur le Chemin de Fer de Paris à Saint-Germain. *Maps and plates.* 18° *Paris*, N. D.

— **Notice Historique** sur le Monument érigé par la Ville de Paris aux sources de la Seine en 1867. *Maps and plans.* 8° *Paris*, 1868

Toulouse. L'Indicateur Toulousain, ou le Guide du Voyageur dans Toulouse. 12° *Toulouse*, 1822

Vichy. On the Medicinal Properties of the Mineral Waters of Vichy. Small 8° 1857

— its Mineral Waters, Salts, and Lozenges. 16° *Paris* [1870]

GERMAN EMPIRE.

A. Prussian Geodetic Institute.

- Publicationen** des Königl. Preuss. Geodätischen Institutes. Astronomisch-Geodätische Ortsbestimmungen in Harz. Bestimmung der Polhöhen und der geodätischen Lage der Stationen Blankenburg, Hüttenrode, Hasselfelde, und der Polhöhe von Nordhausen. Im Jahre 1881—ausgeführt von Dr. Moritz Löw. 4° *Berlin, 1882*
- Astronomisch-Geodätische Arbeiten in den Jahren 1881 und 1882. Instruction für die Polhöhen- und Azimuthbestimmungen der Astronomischen Section des Geodätischen Institutes. Bestimmung der Polhöhe und des Azimuthes auf den Stationen: Gottenberg, Thurmburg, Goldaper Berg, Springberg, Moschin, Schönesee, und Jauernick. 4° *Berlin, 1883*
- The same. In den Jahren 1883 und 1884. Bestimmung der Längendifferenzen Berlin-Swinemünde, Kiel-Swinemünde, Swinemünde-Königsberg, Königsberg-Warschau, und Berlin-Warschau. Bestimmung der Polhöhe des Zeitballes in Swinemünde. 4° *Berlin, 1885*
- Das Mittelwasser der Ostsee bei Travemünde. Bearbeitet von Prof. Dr. Wilhelm Seibt. *Plan and plates.* 4° *Berlin, 1885*
- Uebersicht der Arbeiten des Königl. Geodätischen Instituts unter General-Lieutenant Z. D. Dr. Baeyer, nebst einem allgemeinen Arbeitsplane des Instituts für das nächste Decennium. *Maps.* 4° *Berlin, 1886*
- Lothabweichungen. Heft I. Formeln und Tafeln sowie einige numerische Ergebnisse für Norddeutschland. Der Allgemeinen Konferenz der Internationalen Erdmessung im Oktober 1886 zu Berlin gewidmet. *Plates.* 4° *Berlin, 1886*
- Präcisions Nivellement der Elbe. Dritte Mittheilung. Auf Veranlassung der Ellstrom-Baubehörden von Preussen, Mecklenburg, und Anhalt, im Auftrage des Königlichen Geodätischen Instituts ausgeführt und bearbeitet von Prof. Dr. Wilhelm Seibt. *Plate.* 4° *Berlin, 1887*
- Astronomisch-Geodätische Arbeiten I. Ordnung. Telegraphische Längenbestimmungen in den Jahren 1885 und 1886. 4° *Berlin, 1887*
- Gradmessungs-Nivellement, zwischen Anclam und Cuxhaven. Nebst einem Anhang. Höhen über M. N. von Festpunkten der früheren Gradmessungs-Nivellements des Geodätischen Institutes. *Map and plate.* 4° *Berlin, 1888*

GERMANY—A.

- Publicationen, &c.** Das Märkisch-Thüringische Dreiecksnetz. *Map.* 4° *Berlin, 1889*
- Astronomisch-Geodätische Arbeiten, I. Ordnung. Telegraphische Längenbestimmungen im Jahre 1887. Bestimmung der Polhöhe und des Azimuthes auf den Stationen Rauenberg und Kiel in den Jahren 1886 und 1887. 4° *Berlin, 1889*
- Lotabweichungen in der Umgebung von Berlin. *Plates.* 4° *Berlin, 1889*
- Gewichtsbestimmungen für Seitenverhältnisse im schematischen Dreiecksnetzen, von Dr. Paul Simon. 4° *Berlin, 1889*
- Polhöhen-Bestimmungen aus dem Jahre 1886 für zwanzig Stationen nahe dem Meridian des Brockens vom Harz bis zur Dänischen Grenze. Gelegentlich ausgeführte Polhöhen- und Azimuthbestimmungen aus den Jahren 1878 bis 1884. 4° *Berlin, 1889*
- Astronomisch-Geodätische Arbeiten I. Ordnung. Telegraphische Längenbestimmungen in dem Jahren 1888 und 1889. Bestimmung der Polhöhe und des Azimuthes auf der Schneekoppe im Jahre 1888. Bestimmung des Azimuthes auf Station Trockenberg im Jahre 1888. *Plan and plates.* 4° *Berlin, 1890*
- Das Mittelwassers der Ostsee bei Swinemünde. Zweite Mittheilung. *Plates.* 4° *Berlin, 1890*
- Das Berliner Basisnetz, 1885-87. *Plates.* 4° *Berlin, 1891*
- The same. (Und Central-Bureau der Internationalen Erdmessung.) Die Schwerkraft im Hochgebirge, insbesondere in den Tyroler Alpen in geodätischer und geologischer Beziehung, von F. R. Helmert. *Plates.* 4° *Berlin, 1890*
- Die Europäische Längengradmessung in 52 Grad Breite von Greenwich bis Warschau. I. Heft. Hauptdreiecke und Grundlinien-anschlüsse von England bis Polen. Herausgegeben von F. R. Helmert. *Plates.* 4° *Berlin, 1893*
- Jahresbericht des Direktors des königlichen Geodätischen Instituts für die Zeit von April 1887 bis April 1888. 8° *Berlin, 1888*
- The same. 1888-89, 1889-90, 1891-92, 1892-93, 1893-94. 8° *Berlin, 1889-94*

B. Various Government Publications.

- General Staff.** Registrande der Geographisch-Statistischen Abtheilung des Grossen Generalstabes; Neues aus der Geographie, Kartographie, und Statistik Europa's und seiner Kolonien. Vols. 1-13. *Maps* *Berlin, 1869-83*

GERMANY—B.

Meteorological Institute. Das Königlich Preussische Meteorologische Institut in Berlin, und dessen Observatorium bei Potsdam. Aus amtlichem Anlass herausgegeben von Wilhelm von Bezold. *Plan.* 4° *Berlin*, 1890

North Sea. Die Ergebnisse der Untersuchungsfahrten S. M. Knbt. "Drache," Kommandant Korvetten-Kapitän Holzhauser, in der Nordsee in den Sommern 1881, 1882, und 1884. Veröfentlicht von dem Hydrographischen Amt der Admiralität. *Maps, &c.* 4° *Berlin*, 1886

Repertorium aller Oerter und Anderer Gegenstände in der Topographisch-Militarischen Chartre von Deutschland, in 204 Blättern. 2 vols. *Tables.* 8°

Weimar, 1812-13

Rivers. Die Stromgebiete des Deutschen Reichs, hydrographisch und orographisch dargestellt mit beschreibendem Verzeichniss der deutschen Wasserstrassen. Theil I. Gebiet der Ostsee. Herausgegeben vom Kaiserlichen Statistischen Amt.—Statistik des Deutschen Reichs. N. F. Band 39. Erster Theil. *Maps.* 4° *Berlin*, 1891

Sailing Directions. Deutsche Seewarte Segelhandbuch für den Atlantischen Ozean. Mit Atlas von 36 Karten. *Maps and diagrams.* Large 8° *Hamburg*, 1885

— The same. Atlas folio

Hamburg, 1882

Weissbuch. Vorgelegt dem Deutschen Reichstage. Large 8° *Berlin*

1 Theil.—Afrika, Südsee, &c. 1885

2 Theil.—Fidji, Südsee, 2 1885

3 Theil.—Congo-frage, Aegypten 1885

4 Theil.—Aufstand in Ostafrika, 1 1889

5 Theil.—Samoa, 1 1889

6 Theil.—Samoa, 2. Aufstand in Ostafrika, 2 1889

7 Theil.—Nigergebiete. Aufstand in Ostafrika, 3 1889

8 Theil.—Aufstand in Ostafrika, 4. Samoa, 3 1890

9 Theil.—Witu. Aufstand in Ostafrika, 5. Regelung der Verhältnisse in Ostafrika 1891

11, 12 Theil.—Vorgänge in Chili 1891

13 Theil.—Samoa, 4 1893

Bavaria. Gesetzblatt für das Königreich Bayern. VIII. Stück. München. 4° *Munich*, 1828

— Die Forstverwaltung Bayerns beschrieben nach ihrem dermaligem Stande vom Königlich Bayerischen Ministerial-Forstbureau. *Map.* Royal 8°

Munich, 1861

— Steuer-Kataster zugleich Grund-Taal- und Lagerbuch der Gemeinde Sieglizhof. *Map.* Folio *Erlangen*, 1837-38

GERMANY—B.

Frankfort-on-Main. Statistische Beschreibung der Stadt Frankfurt am Main und ihrer Bevölkerung. I. Theil. Die aussere Vertheilung der Bevölkerung. *Plans.* Large 8°

Frankfort-on-Main, 1892

— The same. Zweites Heft 1893

Rhine. Der Rheinstrom und seine wichtigsten Nebenflüsse von dem Quellen bis zum Austritt des Stromes aus dem Deutschen Reich. Eine hydrographische, wasserwirtschaftliche und wasserrechtliche Darstellung mit vorzugsweise eingehender Behandlung des Deutschen Stromgebietes. Im Auftrag der Reichskommission zur Untersuchung der Rheinstromverhältnisse herausgegeben von dem Centralbureau für Meteorologie und Hydrographie im Grossherzogthum Baden. 4° *Berlin*, 1889

— The same. Atlas accompanying.

Oblong 4° *Berlin*, 1889

Saxony. Resultate aus den Meteorologischen Beobachtungen an den 25 Königl. Sächsischen Stationen, 1868-71. (4 Parts in 1 vol.) 4°

Dresden and Leipzig, 1870-74

C. Miscellaneous.

Forschungen zur Deutschen Landes- und Volkskunde im Auftrage der Centralkommission für wissenschaftliche Landeskunde von Deutschland. 8°

Stuttgart, 1886-94

CONTENTS.

Vol. I.—Herausgegeben von Dr Richard

Lehmann 1889

Geinitz, Dr E. Der Boden Mecklenburgs 1885

Lepsius, Dr Richard. Die ober-

rheinische Tiefebene und ihre Randgebirge. *Map* 1885

Hahn, Dr F. G. Die Städte der

Norddeutschen Tiefebene in ihrer Beziehung zur Bodengestaltung 1885

Gruber, C. Das Münchener Becken.

Ein Beitrag zur physikalischen Geographie Südbayerns. *Map and profiles* 1885

Geinitz, Dr E. Die Mecklenburg-

ischen Höhenrücken (Geschiebestreifen), und ihre Beziehungen zur Eiszeit. *Maps and profiles* 1886

Assmann, R. Der Einfluss der

Gebirge auf das Klima von Mitteldeutschland. *Maps and profiles* 1886

Bidermann, Dr H. J. Die Nationalitäten in Tirol und die wechselnden

Schicksale ihrer Verbreitung 1886

Jansen, Prof. Dr K. Paleographie

der cimbrischen Halbinsel, ein Versuch die Ansiedlungen Nordalbingiens in ihrer Bedingtheit durch Natur und

Geschichte nachzuweisen 1886

GERMANY—C.

Forschungen, &c.—continued.

- Vol. 2. — Herausgegeben von Dr R. Lehmann und Dr A. Kirchhoff 1888
 Schlesinger, Dr L. Die Nationalitäts-Verhältnisse Böhmens 1886
 Brämer, K. Nationalität und Sprache im Königreiche Belgien. *Map* 1887
 Weinhold, Dr K. Die Verbreitung und die Herkunft der Deutschen in Schlesien 1887
 Hettner, Dr A. Gebirgsbau und Oberflächengestaltung der Sächsischen Schweiz. *Map and profiles* 1887
 Biedermann, Dr H. J. Neuere slavische Siedlungen auf süddeutschen Boden 1888
 Löwl, Dr F. Siedlungsarten in den Hochalpen 1888
 Vol. 3. — Herausgegeben von Dr A. Kirchhoff 1889
 Borggreve, Dr B. Die Verbreitung und wirtschaftliche Bedeutung der wichtigeren Waldbaumarten innerhalb Deutschlands 1888
 Jäschke, Dr Max. Das Meissnerland. *Plate* 1888
 Burgkhardt, Dr J. Das Erzgebirge, eine Orometrisch-anthropogeographische Studie. *Map* 1888
 Bezzenberger, Dr A. Die Kurische Nehrung und ihre Bewohner. *Map and illustrations* 1889
 Krones, Dr F. von. Die Deutsche Besiedlung der östlichen Alpenländer, insbesondere Steirmarks, Kärntens, und Krains, nach ihren geschichtlichen und örtlichen Verhältnissen 1889
 Vol. 4. 1890
 Nordhoff, J. B. Haus, Hof, Mark, und Gemeinde Nordwestfalens im historischen Ueberblicke 1889
 Blink, Dr H. Der Rhein in den Niederlanden. *Map* 1889
 Ratzel, Dr F. Die Schneedecke, besonders in deutschen Gebirgen. *Map and illustrations* 1889
 Birlinger, Dr A. Rechtsrheinisches Alamannien; Grenzen, Sprache, Eigenart. *Illustrations* 1890
 Zacharias, Dr O. Zur Kenntnis der niederen Tierwelt des Riesengebirges nebst vergleichenden Ausblicken. *Illustrations* 1890
 Vol. 5. 1891
 Höck, Dr F. Nährpflanzen Mitteleuropas.
 Schulze, Dr E. Geographische Verbreitung der Süßwasserfische von Mitteleuropa.
 Schurtz, Dr H. Der Seifenbergbau im Erzgebirge und die Walensagen.
 Küster, Dr Emil. Die Deutsche Bunt-sandsteingebiete.
 Sievers, Dr W. Zur Kenntniss des Taunus. *Map*.

GERMANY—C.

Forschungen, &c.—continued.

- Pröscholdt, Dr H. Der Thüringer Wald und seine nächste Umgebung.
 Schlatterer, Dr A. Die Ansiedelungen am Bodensee in ihren natürlichen Voraussetzungen. *Map*. 1892
 Vol. 6. 1892
 Wahnschaffe, Dr F. Die Ursachen der Oberflächengestaltung des Norddeutschen Flachlandes. *Plates and diagrams*.
 Kaesemacher, Dr C. Die Volksdichte der Thüringischen Triasmulde. *Map*.
 Traeger, Dr Eugen. Die Halligen der Nordsee. *Maps and illustrations*
 Richter, Dr E. Urkunden über die Ausbrüche des Vernagt- und Gurglergletschers im 17 und 18 Jahrhundert. *Maps*. 1893
 Vol. 7. 1893
 Neumann, Dr Ludwig. Die Volksdichte im grossherzogthum Baden. *Maps*.
 Simon, Dr A. Die Verkehrsstrassen in Sachsen und ihr Einfluss auf die Städteentwicklung bis zum Jahre 1500. *Map*.
 Gloy, Dr A. Beiträge zur Siedelungskunde Nordalbingiens. *Map and illustrations*.
 Höck, Dr F. Nadelwaldflora Norddeutschlands. *Map*.
 Credner, Dr R. Rügen. *Maps and illustrations*.
 Vol. 8. 1894
 Schreiber, Dr P. Klimatographie des Königreichs Sachsen. *Plates*.
 Partsch, Dr J. Die Vergletscherung des Riesengebirges zur Eiszeit. *Maps and illustrations*.
 Follmann, Dr O. Die Eifel. *Illustrations*.
 Gruber, Dr C. Die landeskundliche Erforschung Altbayerns im 16, 17, und 18 Jahrhundert. *Map*.
 Zemmrich, Dr J. Verbreitung und Bewegung der Deutschen in der französischen Schweiz. *Map*.
 Witte, Dr Hans. Das Deutsche Sprachgebiete Lothringens. *Map*.
Handbucher zur Deutschen Landes- und Volkskunde. Herausgegeben von der Centralkommission für wissenschaftliche Landeskunde von Deutschland. Erster Band. Geologie von Deutschland und den angrenzender Gebieten, von Dr Richard Lepsius. Erster Band. Das Westliche und Südliche Deutschland. *Map and profiles*. 8° Stuttgart, 1887
 — The same. Dritter Band. Die Gletscher der Ostalpen, von Dr Eduard Richter. *Maps and illustrations*. 8° Stuttgart, 1888
Wissenschaftliche Veröffentlichungen des Vereins für Erdkunde zu Leipzig. Band 1. Beiträge zur Geographie des Festen Wassers. *Map and illustrations*. 8° Leipzig, 1891

GERMANY—D.

D. Anonymous.

Baden. Festschrift für die Mitglieder der XXI. Versammlung deutscher Land- und Forstwirthe. Beiträge zur Kenntniss der Land- und Forstwirtschaft im Grossherzogthum Baden. *Map and plates.* Royal 8° *Heidelberg*, 1860

Berlin. Guide de Berlin, de Potsdam et des Environs. *Map.* 12° *Berlin*, 1793

Bremen. Die Freie Hansestadt Bremen und ihre Umgebungen. Festgabe, den Teilnehmern an der 63te. Versammlung der Gesellschaft deutscher Naturforscher und Aerzte gewidmet vom Aerztlichen Vereine, Naturwissenschaftlichen Vereinen und der Geographischen Gesellschaft zu Bremen. *Plans, portraits, and illustrations.* 8° *Bremen*, 1890

Colonies. Die Entwicklung unserer Kolonien. Sechs Denkschriften. 4° *Berlin*, 1892

Danzig. A Particular Description of the City of Dantzick. . . . By an English Merchant, lately resident there. 8° 1734

Frankfort-on-Main. Tableau Historique et Topographique de Frankfort sur Main. 13° *Frankfort*, 1828

Hamburg Commercial Library. See Catalogues, A.

Harz Mountains. The Hartz Mountains. Holiday Handbook, No. 5, edited by Percy Lindley. *Illustrations.* 8° N. D.

Munich. A Guide to Munich, its Buildings, Institutions, and Environs. *Map and plates.* 12° 1870

Posen. A Narrative of Recent Occurrences in Posen. 8° 1848

Prussia. Erläuterungen zu der Karte über die Production, Consumption, und Circulation der mineralischen Brennstoffe in Preussen in 1862. 4° *Berlin*, 1863

Rhine. An Autumn near the Rhine; or, Sketches of Courts, Society, and Scenery in Germany, with a Tour in the Taunus Mountains, in 1820. 2nd edition, to which are added Translations from Schiller, Goethe, and other German Poets. *Plate.* 8° 1821

Rhine and Danube. The Theatres of War of the Rhine and Danube, prepared to accompany a Map of the Basins of the Rhine and Danube. 12° 1891

Routen-Aufnahme-Buch *Berlin*, 1893

Saxony. Dresden und die umliegende Gegend bis Elsterwerda, Bausen, Herrnhut, Rumburg, Aussig, Täpliss, Frenberg, und Hubertsburg. Eine Darstellung für Natur- und Kunstfreunde. 2 vols. 8° *Dresden*, 1804

— Alphabetisches Orts-Verzeichniss des Königreichs Sachsen. 4° *Dresden*, 1837

GERMANY—D.

Schleswig. On Nationality and Language in the Duchy of Sleswick, or South Jutland. 8° *Copenhagen*, 1848

Schwetzingen. Description du Jardin de Schwetzingen. *Map and plates.* 12°

GREECE.

Correspondence respecting the Rectification of the Greek Frontier. Greece, No. 1 (1882). *Maps.* Folio 1882

Ministère des Finances. Bureau de Statistique. Commerce de la Grèce avec les pays Étrangers, 1887, '88, '89, '92. [In Greek and French.] 4° *Athens*, 1888-92

— Bulletin Mensuel du Commerce Spécial de la Grèce avec les pays Étrangers. Odd numbers, 1888-94. 4° *Athens*, 1888-94

— Tarif des Douanes. 4° *Athens*, 1890

Ministry of Foreign Affairs. Correspondence relating to the Mines of Laurium. [In Greek and French.] 4° 1873 [See also Catalogues.]

Athens. The British School of Archæology at Athens: Report of Committee and of the First Meeting of Subscribers, 1885. 8°

Corinth. Eine Spazierfahrt im Golfe von Korinth. *Map in cover.* *Plates.* 4° *Prague*, 1876

Morea. Memorie Istoricog Geografiche della Morea, riacquistata dall' Armee Venete del Regno di Negroponte, e degli altri luoghi circonuicini, e di quelli e' hanno sotomesso nella Dalmacia, e nell' Epiro dal principio della Guerra intimata al Turco in Constantinopoli nel 1684-87. Colla Descrizione delle Fortezze di Castel Nuovo, e Chnin. *Plates and plans.* Folio *Venice*, 1687

— Expedition Scientifique de Morée. Section des Sciences Physiques. 4 vols. 4° Atlas folio (1831-35) *Paris*

Vol. 1.—Relation, par Bory de Saint-Vincent. 1836.

Vol. 2. Part 1.—Géographie, par Bory de Saint-Vincent. 1834.

Vol. 2. Part 2.—Géologie et Minéralogie, par E. Puillon de Boblaye et Théodore Virlet. 1833.

Vol. 3. Part 1.—Zoologie. Sect. 1. Mammifères et Oiseaux, par Isidore Geoffroy Saint-Hilaire, 1833; Sect. 2. Animaux articulés, par Brullé (Crustacés, par Guérin), 1832.

Vol. 4. Part 2.—Botanique, par Fauché, Ad. Brongniart, Chaubard, et Bory de Saint Vincent. 1832.

[This vol. also includes—Recherches Géographiques sur les Ruines de la Morée, par E. Puillon de Boblaye.]

Santorin. Einige Worte über die Kaymenen, July 1874. *Plates.* 4° *Prague*, 1875

HOLLAND.

Koninklijk Nederlands Meteorologisch Instituut.

Onderzoekingen met den Zeethermometer, als uitkomsten van Wetenschap en Ervaring. 4° *Utrecht, 1861*

Reizen van Australië naar Java. 4° *Utrecht, 1862*

Zeeaanwijzingen van Java naar het Kanaal. Erste en Tweede Deelen. Oblong folio *Utrecht, 1868-70*

Temperatuur van het Zeewater aan de Oppervlakte van het gedeelte van den Noorde Atlantischen Oceaan, tusschen 30°.52' Norderbreedte en 0°.50' Westeringte. Oblong folio *Utrecht, 1872*

Marche Annuelle du Thermomètre et du Baromètre en Néerlande, déduite d'Observation simultanées de 1843 à 1875. 4° *Utrecht, 1876*

De Stroomen op de Nederlandsche Kust. 4° *Utrecht, 1890*

Nederlandsch Aardrijkskundig Genootschap.

Nomina Geographica Neerlandica. Geschiedkundig Onderzoek der Nederlandsche Aardrijkskundige Namen, on der redactie van Dr J. Dornseiffen, Prof. J. H. Gallée, Prof. H. Kern, Prof. S. A. Naber, en Dr H. C. Rogge. 1^{ste} Deel. 8° *Amsterdam and Utrecht, 1885*

Miscellaneous.

Atlas. Nieuwe Zak-Atlas voor de Reizigers door de gezamentlyke Nederlanden. *Frontispiece and coloured maps.* Small 8° *Amsterdam, 1739*

— **Compleete Zak-Atlas** van de Zeventien Nederlandsche Provinciën. *Coloured maps.* Small 8° *Amsterdam, 1786*

Colonies. Catalogus der Afdeeling Nederlandsche Koloniën van de Internationale Koloniale en Uitvoerhandel Teutomstelling van 1 Mei tot ult°. October 1883, te Amsterdam. Groeps 1, 2, 3. 3 vols. *Maps, plan, and plates.* Large 8° *Leyden, 1883*

— The same. French édition. 3 vols. *Maps, &c.* Large 8° *Leyden, 1883*

ITALY.

A. Government Publications.

Ministero di Agricoltura, Industria, e Commercio.

Direzione Generale della Statistica.

Carte Topografiche, Idrografiche, e Geologiche annesse alla Monografia Statistica della città di Roma e Campagna Romana, presentata all' Esposizione Universale di Parigi, 1878. Large folio.

ITALY—A.

Monografia della Città di Roma e della campagna romana. 2 vols. *Plans and diagrams.* Large 8° *Rome, 1881*

— **Appendice.** *Bibliografia Storica* di Roma antica di Ruggero Bonghi. Large 8° *Rome, 1881*

— **Appendice.** Note alla carta agronomica dei dintorni di Roma per Raffaello Canevari. Large 8° *Rome, 1881*

— **Appendice.** *Indice Bibliografico* delle opere pubblicate in Roma da qualunque autore ed anche fuori di Roma da persone residenti nella Capitale dal 1870 a tutto il 1877, per Gustavo Uzielli. Large 8° *Rome, 1881*

Notizie sulle Condizioni Industriali della provincia di Genova, con una carta stradale e industriale. Pubblicate della Direzione generale della Statistica. 8° *Rome, 1892*

Annuario Statistico Italiano, anno 1886. 8° *Rome, 1887*

Direzione Generale dell' Agricoltura.

Bollettino di Notizie Agrarie. Anno XV. (II. semestre). Nos. 25, 26, and 28. 8° *Rome, 1893*

[See Africa; Eritrea.]

Ministero per gli Affari Esteri.

Bollettino Consolare pubblicato per cura del Ministero per gli Affari Esteri d'Italia. Vols. 1-23. *Plates, &c.* Large 8° *Turin, 1861-87*

— del Ministero degli Affari Esteri [12 vols.], 1888-93. *Maps, &c.* Large 8° *Rome, 1888-93*

— The same. New Series. Nos. 1-8, 22, 23, 33-40. 8° *Rome, 1894-95*

Parliamentary Reports. *Atti Parlamentari*, XVI. *Legislatura*—Quarta Sessione 1889-90. Camera dei Deputate. No. 15 (Documenti). Documenti Diplomatici presentati al Parlamento Italiano del Presidente del Consiglio Ministro ad interim degli Affari Esteri (Crispi). Etiopia. 4° *Rome, 1890*

— The same. Sessione 1890. Camera dei Deputati. No. 14 (Documenti). Documenti presentati al Parlamento Italiano del Presidente del Consiglio Ministro ad interim degli Affari Esteri (Crispi), di Concerto col Ministro della Guerra (Bertolè Viale). L'Occupazione di Keren e dell'Asmara. 4° *Rome, 1890*

Documenti Diplomatici presentati al Parlamento Italiano. Missione Antonelli in Etiopia. 4° *Rome, 1891*

B. Geographical Congress and Exhibition.

Relazioni su alcune Tesi e Comunicazioni da presentarsi alla Sezione Prima del Congresso, Autori Bianchi, Botto, Dohrn, Fiorini, Grablovitz, Marinelli, Paganini, Roncagli, Sergi. 8° *Rome, 1892*

ITALY—B.

Relazioni su alcune Tesi e Comunicazioni da presentarsi alla Sezione Prima del Congresso. Sezione Seconda. Autori Carerji, Corte, Magliano, Rossi, Scalabrini, Sitta, Vedovelli, Volpe-Landi.

— The same. Sezione Terza. Autori Bertacchi, Canevello, Marinelli, Pennesi Porena.

Catalogo Generale della Prima Mostra Geografica Italiana. 7-30 Settembre 1892. [Società Geografica Italiana.] *Plan.* 8° *Genoa*, 1892

Atti del Primo Congresso Geografico Italiano, tenuto in Genova, 1892. Vol. 1, and Vol. 2, Parts 1 and 2. Large 8° *Genoa*, 1894

C. Anonymous.

De Principibus Italiae Commentarius, ex Italico in Lat. versus à T. Segetho. 18° *Leyden*, 1631

Itinéraire d' Italie. 2nd edition. *Maps.* 8° *Florence*, 1801

— 5th edition. *Maps.* 12° *Milan*, 1814

Itinerario Italiano. *Maps.* 8° *Milan*, 1822

Itinéraire Classique d' Italie. *Maps.* 12° *Paris*, 1823

Poems. Raccolta di Poesie Satiriche. *Portrait.* 8° *Milan*, 1808

Calendario Generale Pe' Regii Stati. 8° *Turin*, 1828

Studi Bibliografici e Biografici sulla Storia della Geografia in Italia. *Maps and photographs.* 4° *Rome*, 1875

— sulla Geografia Naturale e Civile dell' Italia. *Map.* 4° *Rome*, 1857

Studi Biografici e Bibliografici sulla Storia della Geografia in Italia, pubblicati in occasione di III. Congresso Geografico Internazionale. Vol. 1. Biografia dei Viaggiatori Italiani colla Bibliografia delle loro opere, per P. Amat di S. Filippo. Vol. 2. Mappamondi, Carte Nautiche, Portolani, ed Altrimenti Cartografici Specialmente Italiani dei Secoli XIII.-XVII., par G. Uzielli e P. Amat di S. Filippo. 2nd edition. [Società Geografica Italiana.] *Maps.* 8° *Rome*, 1882

Alps. Dei Passaggi Alpini, sulle Rivoluzioni delle Alpi. 8° *Milan*, 1804

— Le Alpi che cingono l' Italia. Parte prima. *Maps.* 8° *Turin*, 1845

Calabria. Istoria de' Fenomeni del Tremoto avvenuto nel Calabrie, e nel Valdemone nell' anno 1783, posta in luce dalla Realle Accademia della Scienze, e delle Belle Lettere di Napoli. 4° *Naples*, 1784

— Calabria during a Military Residence of Three Years, in a Series of Letters by a General Officer of the French Army, &c. *Plate.* 8° 1832

ITALY—C.

Catania. Su' Lavori pel Molo di Catania, negli 1843-46. Terza Lettera di un Catanese al Signor N. N. 8° *Catania*, 1846

Florence. Guida di. *Maps and plates.* 2 vols. 12° *Florence*, 1820

— Guide de Florence at d'autres villes principales de Toscane. 2 vols. *Plates.* 16° 1822

— Guida della Città di Firenze. *Map and plates.* 12° *Florence*, 1833

— **National Central Library.** Elenco delle Pubblicazioni Periodiche Italiane ricevute dalla Biblioteca nel 1891. 8° *Florence*, 1891

Genoa. Description des Beautés de Gènes et de ses Environs. *Map and plates.* 12° *Genoa*, 1819

— Nouvelle Description de Gènes. *Map and plates.* 18° *Genoa*, 1826

Liguria. Descrizione delle Riviere dello Stato Ligure. 8° *Genoa*, 1780

Lombardy. Elenco Alfabetico dei Comuni Denominativi e delle frazioni aggregate appartenenti al Regno Lombardo-Veneto. 8° *Milan*, 1819

Lucca. Guida del Forestiere per la Città di Lucca. 12° *Lucca*, 1829

Naples. Delle Istorie della Chiesa Greca in Napoli Esistente. 4° *Naples*, 1790

Rome in the Nineteenth Century. 3 vols. 8° *Edinburgh*, 1826

Varallo. Guida al Sacro Monte di Varallo. 12° *Varallo*, N.D.

Venice. Guida per l'Arsenale di Venezia. *Plan and plates.* 12° *Venice*, 1829

— Venezia e le sue lagune. 2 vols. (in 3). 4° *Venice*, 1847

— Saggio di Cartografia della Regione Veneta. Large 8° *Venice*, 1881

Vesuvius. The Natural History of Mount Vesuvius. 12° 1743

NORWAY.

A. Government Publications.

Geodetic Commission. Publication der Norwegischen Commission der Europäischen Gradmessung. Udgivet af den Norske Gradmaalingskom mission.

Geodetische Arbeiten. Hest 1-7. 4° *Christiania*, 1882-90

Vandstands observationer. Hest 1, 3-5. 4° *Christiania*, 1882-93

Geographiske Opmaaling.

Beskrivelse til Kaartet over den Norske Kyst. 14 Nos. in 1 vol. 4° *Christiania*, 1835-57

Den Norske Lods, udgaven af den Geografiske Opmaaling. *Profles.* 8° *Christiania*

1^{ste} Hefte.—Kyststrækningen fra Idefjorden til Jomfruland, udarbejdet efter de Hydrografiske Undersøgelser 1863 til 1870, ved C. F. Wille 1871

NORWAY—A.

Den Norske Lods—continued.

- 2^{de} Hefte.— . . . fra Jomfruland til Kristiansand, omarbejdet efter de ældre Beskrivelser og Hydrografiske Undersøgelser 1853 til 1855, ved J. S. Fabricius 1880
- 3^{de} Hefte.— . . . fra Kristiansand til Stavanger, udarbejdet . . . ved C. Wille 1867
- 4^{de} Hefte.— . . . fra Stavanger til Bergen udarbejdet . . . ved C. F. Wille 1868
- 5^{te} Hefte.— . . . fra Korsfjord og Bergen til Utvær tilligemed leden fra Sognesjæen til Alden, udarbejdet efter de Hydrografiske Undersøgelser, 1863-67, ved J. S. Fabricius 1883
- 6^{te} Hefte.— . . . fra Sognesjæen til Aalesund med Undtagelse af leden fra Sognesjæen til Alden (beskrevet i 5^{te} Hefte), ved R. M. Petersen 1885
- 8^{de} Hefte.— . . . fra Trondhjemsleden til den Russiske Grændse . . . ved J. S. Fabricius 1870 and 1885

Reisekart over Norges 5 sydlige Stifter, udgivet i 2 Blade af den Geografiske Opmaaling. [2 pamphlets.] 12°

Christiania, 1873

Beskrivelse af Tromsø Amt efter de i anledning af ordningen af forholdet Mellem flytapperne og de fastboende i aarene 1869, 1870, og 1872 udførte Krokeringer M. M. Udgivet af den geografiske Opmaaling. *Maps*. 8°

Christiania, 1874

Meteorologisch Institut.

Nedbør-høiden i Norge, beregnet efter observationer 1867 til 1891.

Beitrag zur Climatologie. Novaja Semlja's. Von Aksel S. Steen. 4°

Christiania, 1878

Norwegian North-Atlantic Expedition, 1876-78 [the "Voringen," Capt. Wille], General Report of the (in Norwegian and English). Imperial 4° *Christiania*, 1880

Part 1.—Chemistry.—1. On the Air in Sea-water; 2. On the Carbonic Acid in Sea-water; 3. On the Amount of Salt in the Water of the Norwegian Sea. By Hercules Tornøe. *Maps and woodcuts*.

Part 2.—Zoology.—Fishes. By Robert Collett. *Maps, plates, and woodcuts*.

Part 3.—Zoology.—Gephyrea. By D. C. Danielssen and Johan Koren. *Map and plates* 1881

Part 4.—1. Historical Account; with one *map*. 2. The Apparatus and How used; with a *frontispiece and illustrations*. By C. Wille 1882

Part 5.—1. Astronomical Observations: H. Mohn. 2. Magnetical Observations: C. Wille. 3. Geography and Natural History: H. Mohn. *Maps, chromo-lithographs, &c.* 1882

NORWAY—A.

Norwegian North-Atlantic Expedition—continued.

Part 6.—Zoology.—Holothurioidea. By D. C. Danielssen and Johan Koren. *Map and plates* 1882

Part 7.—Zoology.—Annelida. By G. Armauer Hansen. *Map and plates* 1882

Part 8.—Zoology.—Mollusca. 1. Buccinida. By Herman Friele. *Map and plates* 1882

Part 9.—Chemistry.—1. On the Solid Matter in Sea-water. 2. On Oceanic Deposits. By Ludwig Schmelck. *Maps and woodcut* 1882

Part 10.—Meteorology. By H. Mohn. *Map, plates, and woodcut* 1883

Part 11.—Zoology.—Asteroidea. By D. C. Danielssen and Johan Koren. *Map and plates* 1884

Part 12.—Zoology.—Pennatulida. By D. C. Danielssen and Johan Koren. *Map and plates* 1884

Part 13.—Zoology.—Spongiadae. By G. Armauer Hansen, M.D. *Map and plates* 1885

Part 14.—Zoology.—Crustacea. I.^a and I.^b By G. O. Sars. *Maps and plates* 1885

Part 15.—Zoology.—Crustacea. II. By G. O. Sars. *Map* 1886

Part 16.—Zoology.—Mollusca. II. By Herman Friele. *Plates* 1886

Part 17.—Zoology.—Alcyonida. By D. C. Danielssen. *Map and plates* 1887

Part 18^a and 18^b.—The North Ocean, its Depths, Temperature, and Circulation. By H. Mohn. *Maps, plates, and woodcuts* 1887

Part 19.—Zoology.—Actinia. By D. C. Danielssen. *Map and plates* 1890

Part 20.—Zoology.—Pycnogonidea. By G. O. Sars. *Map and plates* 1891

Part 21.—Zoology.—Crinoida and Echinida. By D. C. Danielssen. *Map and plates* 1892

Part 22.—Zoology.—Ophiuridea. By James A. Grieg. *Map and plates* 1893

Polar Observations. See Polar Regions, Arctic, G, International.

B. Anonymous.

Archaeology. Nordiske Fortidsminder. Udgivne af det Kgl. Nordiske Oldskriftselskab. Avec des Résumés en Français. Hefte 1, 2. *Plates*. 4°

Beretning om Kongeriget Norges økonomiske Tilstand, 1846-55. 2 vols. *Tables*. Folio *Christiania*, 1853-58

Den Norske Turistforenings Årbog, 1873-74-75. *Plates*. 8° *Christiania*

Tromsø. Beretning om den almindelige Udstilling for Tromsø Stift. *Plate*. 8° *Christiania*, 1872

NORWAY—B.

Statistics. Résumé de Renseignements
Statistiques sur la Norvège. 8°
Christiania, 1875

PORTUGAL.

A. Various.

Relatorios do Ministro e Secretario
d'Estado dos Negocios da Marina e
Ultramar, Janeiro de 1864. 8°
Lisbon, 1864

La Population du Département de
Lisbonne, d'après les recensements opérés
à 1864 et à 1878. 4° *Lisbon, 1878*

Portugallia, sive de Regis Portugallie
regnis et opibus Commentarius. 8°
Leyden, 1641

Mappa Chronologico do Reino de Por-
tugal, e seus Dominios, por L. M. P.
S. M. C. 18° *Lisbon, 1815*

Portugal and Galicia: with a Review of
the Social and Political State of the
Basque Provinces, and a few Remarks on
Recent Events in Spain. 2nd edition.
2 vols. 8° *1837*

Portuguese Colonies. Dictionario Geo-
grafico das Colonias Portuguezas. 8°
Oporto, 1842

Manual do Viajante, por G. A. de S. C.
12° *Lisbon, 1845*

Portugallie Monumenta Historica, a
seculo octavo post Christum usque ad
quintumdecimum, jussu Academiae Scien-
tiarum Olisiponensis edita. *Facsimiles.*
Folio *Lisbon, 1856-63*

Leges et Consuetudines. Vol. 1.
Parts 1, 2, 3.

Scriptores. Vol. 1. Parts 1, 2, 3.

Descripção e Roteiro da Costa occidental
de Africa. Por A. Magno de Castilho.
2 vols. Large 8° *Lisbon, 1866-67*

Commissão Geologica de Portugal:
Estudos Geologicos. Da Existencia do
homen no nosso solo em tempos mui
remotos provada pelo estudo das Ca-
vernas. 4°

Opusc. 1. Delgado, J. F. N. Noticia
acerca das Grutas da Cesareda, com a
versao em Francez por M. Dalhuny
Lisbon, 1867

— See Costa, P. da.

L'Instruction Primaire au Département
de Lisbonne. 4° *Lisbon, 1878*

Portugal in 1872. Constitutional Life of
a Nation of the Latin Race. 8°
Lisbon, 1873

Estatistica Medica dos Hospitacs das
Provincias Ultramarinas, 1871-72-73. 4°
Lisbon, 1873-75

Commerce. Tableaux Statistiques: Le
Commerce du Portugal (1866-75). 4°
Lisbon, 1878

PORTUGAL—A.

Portugal and the Congo: a Statement
prepared by the African Committee of
the Lisbon Geographical Society, Luciano
Cordeiro, Recording Secretary. *Maps.*
8° *1883*

Memorandum concerning the Portuguese
Rights and Pretensions to Sovereignty on
the West Coast of Africa. *Map.* 8° *1883*

B. Geographical Society of Lisbon.

Exploration Géographique et Commerciale
de la Guinée Portugaise. 8° *1878*

Tableaux Statistiques. Le Commerce du
Portugal (1866-75); La Population du
Département de Lisbonne (1864 et de
1878); L'Instruction primaire obligatoire
et gratuite au Département de Lisbonne.
4° *Lisbon, 1878*

African Committee. The Geographical
Society of Lisbon and Mr Stanley. 12°
Lisbon, 1878

De l'Enseignement de la Géographie.
Projet de Reforme présenté au Govt.
Portugais, par la Soc. de Geogr. de
Lisbonne. Traduction. 12°
Lisbon, 1878

L'Enseignement Commercial en Portugal.
12° *Lisbon, 1878*

Expédition Portugaise à l'Afrique Centrale
(Serpa Pinto, Brito Capello, et R. Ivens).
12° *Lisbon, 1878*

Expedição Cientifica ao Interior de Africa.
Observações Meteorologicas e Magneti-
cas feitas pelos Exploradores Portuguezes
Hermenegildo de Brito Capello e Roberto
Ivens. Folio *1879*

Bases d'un plan d'Études Commerciales
présentées au Congrès International de
Géographie Commerciale (Bruxelles,
1879) par la Société de Geogr. de Lisbon.
8° *1879*

O districto de Lourenço Marques no pre-
sente e no futuro (por A. de Castilho).
Sess. 14 April 1880. 8° *Lisbon, 1880*

O Zambeze. Apontamentos de duas
Viagens (por A. de Castilho). Sess. 27
Jul. 1880. 8° *Lisbon, 1880*

Questões Africanas. Proposta . . . pela
Commissão Nacional Portugueza de Ex-
ploração e Civilização d'África. 8°
Lisbon, 1880

— Representação ao Governo Portuguez.
Sess. 10 Jul. 1880.

Commissão Africana. Sess. 12 Feb. 1880
Mozambique. Comunicação à Sociedade
de Geographia de Lisboa nas Sessões de
6, 13, e 22 de Dezembro de 1880 (por
Joaquim Jose Machado). 8° *Lisbon, 1881*

A Questão do Transvaal. Documentos
colligidos, tradusidos e communicados a
Sociedade de Geographia de Lisboa em
24 de Fevereiro de 1881 (por Augusto de
Castilho). 8° *Lisbon, 1881*

PORTUGAL.—B.

- Explorações** Geologicas e Mineradas nas Colonias Portuguezas (por Lourenço Malheiro). 8° *Lisbon*, 1881
- Stanley's First Opinions.** Portugal and the Slave Trade. 8° *Lisbon*, 1883
- La Question** du Zaire. Droits du Portugal. 8° *Lisbon*, 1883
- A Questão** do Meridiano Universal (por J. B. Ferreira D'Almeida). 8° *Lisbon*, 1883
- Les Institutions** de Prévoyance du Portugal (par Costa Godolphin). 8° *Lisbon*, 1883
- La Question** du Zaire : Suum Cuique (par M. Luciano Cordeiro). 8° *Lisbon*, 1883
- Reposta** a Sociedade Anti-Esclavista de Londres (por J. A. Corte Real). 8° *Lisbon*, 1884
- Le Congo.** Communication à la Société (par G. Arthur). 8° *Lisbon*, 1886
- Elogio** Historico do Presidente Honorario e effectivo da Sociedade de Geographia de Lisboa. O Conselheiro Antonio Augusto D'Aguar (por Gomes de Brito). 8° *Lisbon*, 1887
- Importation** Abusive en Afrique par des sujets Anglais d'armes perfectionnées. Protestation présentée au Gouvernement Portugais par la Société de Géographie de Lisbonne. 8° *Lisbon*, 1889
- L'Incident** Anglo-Portugais. Motion votée à la séance de la Société de Géographie de Lisbonne le 2 Decembre 1889. 8° *Lisbon*, 1889
- Descobertas** e Descobridores. Diogo d'Azambuja. Memoria apresentada à 10ª Sessão do Congresso International dos Orientalistas (por Luciano Cordeiro). *Plates.* 8° *Lisbon*, 1892
- De como e quando foi feito conde Vasco da Gama. Memoria apresentada a 10ª Sessão do Congresso International dos Orientalistas (por Luciano Cordeiro). *Plates.* 8° *Lisbon*, 1892
- La responsabilité** qui revient au Portugal dans la convocation du 10^{ème} Congrès des Orientalistes. Rapport par G. de Vasconcellos Abreu. 8° *Lisbon*, 1892
- Dos Primeiros** Trabalhos dos Portuguezes no Monomotapa. O Padre D. Gonçalo da Silveira, 1560. Memoria apresentada à 10ª Sessão Congresso International dos Orientalistas (por A. P. de Paiva E. Pona). 8° *Lisbon*, 1892
- Sociologia** Chinesa. O Homem como medicamento supersticiosas medicas e religiosas que victimam o homem offindade d'estas crenças com as crises Anti-Europeias de 1891, pelo Dr Macgovan. Nota destinada à 10ª Sessão do Congresso International dos Orientalistas, pelo traductor Demetrio Cinatti. 8° *Lisbon*, 1892

PORTUGAL.—B.

- Deux Faits** de Phonologie Historique Portugaise. Mémoire présenté à la 10^{ème} Session Congrès International des Orientalistes (par A. R. Gonçalves Vianna). 8° *Lisbon*, 1892
- Sur le Dialecte** Portugais de Macao. Exposé d'un mémoire destiné à la 10^{ème} Session du Congrès International des Orientalistes (par J. Leite de Vasconcellos). 8° *Lisbon*, 1892
- La Connaissance** de la Peninsule Espagnole par les hommes du nord. Mémoire destiné à la 10^{ème} Session du Congrès International des Orientalistes (par Adam Kristoffer Fabricius). 8° *Lisbon*, 1892
- Sur les Amulettes** Portugaises. Résumé d'un mémoire destiné à la 10^{ème} Session du Congrès International des Orientalistes (par J. Leite de Vasconcellos). 8° *Lisbon*, 1892
- La première** Invasion des Normands dans l'Espagne Musulmane en 844. Mémoire destiné à la 10^{ème} Session du Congrès International des Orientalistes (par Adam Kristoffer Fabricius). 8° *Lisbon*, 1892
- Sur les Religions** de la Lusitanie. Abrégé d'un mémoire destiné à la 10^{ème} Session du Congrès International des Orientalistes (par J. Leite de Vasconcellos). 8° *Lisbon*, 1892
- Les Collections** Minéralogique et Géologique installées à la Société de Géographie de Lisbonne (par J. M. D. Rego Lima). 8° *Lisbon*, 1892
- [See also Catalogues ; and Aranha, B. ; Cordeiro, L. ; Edwards, E. M. ; Guedes, O. ; Magalhães, C. ; Pequito, R. A.]

RUMANIA.

- Danube.** Advantages likely to accrue to the Trade of the Danube from the Canal and Establishment of a Free Port on the Black Sea. Folio 1855
- Mémoire sur le Régime Administratif établi aux embouchures du Danube, par la Commission Européenne chargée d'en améliorer la navigabilité, &c. 4° *Galatz*, 1867
- Mémoire sur les travaux d'amélioration exécutés aux embouchures du Danube par la Commission Européenne instituée en vertu l'article 16 du Traité de Paris du 30 Mars 1856. Accompagné d'un Atlas. *Plans.* 8° *Galatz*, 1867
- Mémoire sur les Travaux d'amélioration du cours du Bas-Danube, exécutés pendant la période 1873-86 par la Commission Européenne. *Maps.* 4° *Galatz*, 1888
- The same. Atlas accompanying. Folio *Leipzig*, 1887

RUSSIA.

[See also Russia-in-Asia.]

A. Government Publications.

Chromometrical Expedition made by order of the Emperor of Russia, 1833. By Lieut.-Gen. Schubert. [In Russian.] 4° *St Petersburg, 1836*

Catalogue of Trigonometrical and Astronomical Positions determined in the Russian Empire . . . up to 1860. By Lieut.-Gen. Blaraemberg. (Memoirs of Russian Topogr. Dépot.) [In Russian.] 4° *St Petersburg, 1863*

Marine Hydrographic Department. Catalogue of Atlases, Maps, Plans, &c., issued by. 8° *St Petersburg, 1872*

Military-Topographical Department of the General Staff. Auxiliary Tables of Trigonometrical Functions for small arcs. By D. Oblomievsky. [In Russian.] 8° *St Petersburg, 1875*

Posting Directory of the Russian Empire. [In Russian.] 8° *St Petersburg, 1875*

Meteorological Observations taken on ships of the Russian Navy. Issued by the Marine Meteorological Section of Central Physical Observatory, and Hydrographic Dept., Ministry of Marine. [In Russian.] Vol. 1. 4° *St Petersburg, 1883*
— The same. (Appendix to Parts 1 and 2 of "Hydrographical Memoirs.") Issued by the Ministry of Marine. [In Russian.] Large 8° *St Petersburg, 1887*

Nicolai-Hauptsternwarte. Jahresbericht für 1882-83 und 1883-84 dem Comité . . . abgestaltet vom Director. Aus dem Russischen übersetzt. 8° *St Petersburg, 1884*
— The same, 25 Mai 1885. 8° *St Petersburg, 1885*

— Bericht für die Periode 1887, 1 Mai (13) bis 1889, 1 November (13). 8° *St Petersburg, 1890*
— See Struve, Otto.

Museum. [Report of the] Annual Session of the Committee for arranging a Museum of Applied Sciences, 30th November 1887 (15th year). [In Russian.] Large 8° *Moscow, 1888*

Polar Observations. See Polar Regions, Arctic, G, International.

B. Imperial Russian Geographical Society.

Pocket-Book for Amateurs of Geography. Published by the Russian Geographical Society. [In Russian.] 12° *St Petersburg, 1849*

Der Nördliche Ural und das Küstengebirge Pai-Choi, untersucht und beschreiben von einer in 1847-1850 durch die Kaiserlich-Russische Geographische Gesellschaft ausgeserteten Expedition. 2 vols. *Maps and plates.* 4° *St Petersburg, 1853-56*

RUSSIA—B.

Year-Book of Observations on Russian Climate made in 1851. (Issued by the Imp. Russ. Geogr. Soc.) [In Russian.] 4° *St Petersburg, 1854*

Geographical-Statistical Dictionary of the Russian Empire, published by the Imperial Geographical Society. [In Russian.] 5 vols. Royal 8° *St Petersburg, 1865*

Review of the most important Geographical work performed in Russia in 1865, 1866, and 1867-68. (From the *Izvestia* of the Imp. Russ. Geogr. Soc.) [In Russian.] Large 8° *St Petersburg, 1866-70*

Essay towards a Scheme for Researches into the Agrarian Commune. Published by order of the Imp. Russ. Geogr. Soc. [In Russian.] 8° *St Petersburg, 1878*

Programme for the Collection of National Juridical Customs. (Imp. Russ. Geogr. Soc.) [In Russian.] 8° *St Petersburg, 1889*

C. Anonymous.

Kola Peninsula. Wissenschaftliche Ergebnisse der Finnischen Expeditionen nach der Halbinsel Kola in den Jahren 1887-92. Eine Sammlung Separat-Abdrücke A. Kartographie, Geologie, Klimatologie. I. and II. *Maps and illustrations.* Large 8° *Helsingfors, 1890-94*

— The same. B. Botanik, Zoologie. I. and II. *Map and plates.* Large 8° *Helsingfors, 1890-92*

Catalogue and Report of the Geographical Exhibition at Moscow, 1892. [In Russian.] *Plates.* 8° *Moscow, 1893*

Tableaux des Longeurs du Pendule aux différentes Stations de l'Empire Russe et de l'Etranger, observées par les Savants Russes. 8° *St Petersburg, 1893*

Russia seu Moscovia itemque Tartaria. Commentario Topographicoatque Politico Illustrata. 16° *Leyden, 1530*

Authentic Narrative of the Russian Expedition against the Turks by Sea and Land. *Plans.* 8° *1772*

Hydrographie de l'Empire de Russie. *Lithograph.* Folio *St Petersburg, 1833*

Black Sea. A Geographical, Statistical, and Commercial Account of the Russian Ports of the Black Sea, the Sea of Asoph, and the Danube. *Map.* 8° *1837*

Sketch Map of the acquisitions of Russia, in Europe and Central Asia, since the Accession of Peter I. to the Throne. New edition.

Relations of Russia, or the Emperor Nicholas and his Empire in 1844. 2 vols. *Map and plates.* 8° *1844*

Explanation of the Agricultural and Statistical Atlas of European Russia. [In Russian.] 8° *St Petersburg, 1851*

RUSSIA—C.

- Russo-Turkish War.** The Present Crisis ; or, The Russo-Turkish War and its Consequences to England and the World. 8° 1853
- Russia.** By a Recent Traveller. *Plates.* 8° 1859
- Six Years' Travels in Russia.** By an English Lady. 2 vols. *Frontispiece.* 8° 1859
- Das Russische Reich in Europa:** Eine Studie. 8° *Berlin, 1884*
- The Penury of Russia.** (Review of a Report by E. J. F. Law, from the *Edinburgh Review*, January 1893.) 8° 1893

SPAIN.

- Ordenanza General de Correos, Postas, Caminos y Demas Ramos agregados á la Superintendencia General.** 8° *Madrid, 1794*
- Hydrographical Office.** Idea General del Discurso y de las Memorias publicadas por la Direccion Hidrográfica, sobre los fundamentos que ha tenido para la Construcción de las Cartas de Marear, que ha dado á luz desde 1897. 8° *Madrid, 1810*
- See Tofiño de San Miguel.
- Almanaque Náutico y Efemérides Astronómicas para el año de 1835.** Calculadas . . . para el Observatorio Real de Marina de la ciudad de San Fernando. 12° *Madrid, 1832*
- Censo de la Poblacion de España 1857,** por la Comision de Estadística General del Reino. Folio *Madrid, 1858*
- Nomenclátor** de los Pueblos de España, formado por la Comision de Estadística General del Reino. Folio *Madrid, 1858*
- Depósito de la Guerra.** Cuerpo de Estado Mayor del Ejercito. Itinerario Descriptivo Militar de España, formado y publicado por el Dep. de la Guerra. 8 vols. Oblong 12° *Madrid, 1866-67*
- Colonies.** Exposicion Colonial de Amsterdam en 1883: Catalogo correspondiente á las Provincias Ultramarinas de España. Publicado por la Comision Central Española. 8° *Madrid, 1883*
- Congreso Español de Geografía Colonial y Mercantil** celebrado en Madrid en los dias 4, 5, 6, 7, 8, 9, 10, y 12 de Noviembre de 1883. Actas. Vols. 1 and 2. 8° *Madrid, 1884*
- Reseña Geográfica y Estadística de España,** por la Direccion General del Instituto Geográfico y Estadístico. *Map.* 4° *Madrid, 1888*
- Descripción Universal de los Indios y Demarcación de los reyes de Castilla en declaracion de la tabla precedente.** Issued with Bol. Soc. Geogr. *Madrid, N.D.*

SPAIN.

- Diccionario Geográfico - Histórico de España.** 2 vols. *Map.* 4° *Madrid, 1802*
- Voyage Pittoresque et historique de l'Espagne.** *Plates and plans.* Large 4° *Paris, 1806*
- Atlas del Itinerario Descriptivo de España.** *Valencia, 1826*
- Memoir annexed to an Atlas** containing Plans of the Principal Battles, Sieges, and Affairs, in which the British troops were engaged, in the Spanish Peninsula and South of France, 1808-14. 4° 1841
- Border Lands of Spain and France,** with an Account of a Visit to the Republic of Andorre. 8° 1856
- A Winter Tour in Spain.** By the author of "Dacia Singleton," &c. *Plate.* 8° 1868
- Gibraltar.** Cuttings from the *Times* relative to the proposed Cession to Spain of Gibraltar in exchange for Ceuta. 1868-69
- Viaje de España.** Por un Anónimo (1446-48). Traducido directamente del Aleman por E. G. R. *Illustrations.* 4° *Madrid, 1883*

SWEDEN.

A. Government Publications.

- General Staff Publications.** See Rosén.
- Geological Survey.** Sveriges Geologiska Undersökning, på offentlig bekostnad utförd under ledning af A. Erdmann. *Stockholm*
- Ser. Aa. Kartblad i skalan 1 : 50,000 med beskrifningar. Maps.* 8°
- No. 1. Karlsson, V. Några Ord till upplysning om Bladet "Westerås." *Plate.* 8° 1862
- No. 2. Sidenbladh, Elis. Några, &c. Bladet "Arboga." *Plates.* 8° 1862
- No. 3. Kugelberg, O. F. Några, &c. Bladet "Skultuna." *Plate.* 8° 1862
- No. 4. Törnebohm, A. E. Några, &c. Bladet "Södertelge." *Plate.* 8° 1862
- No. 5. Karlsson, V. Några, &c. Bladet "Eskilstuna." *Plate.* 8° 1863
- No. 6. Fries, J. O., A. H. Wahlquist, och A. E. Törnebohm. Några, &c. Bladet "Stockholm." *Plates.* 8° 1863
- No. 7. Kugelberg, O. F. Några, &c. Bladet "Enköping." *Plate.* 8° 1863
- No. 8. Törnebohm, A. E. Några, &c. Bladet "Fånö." *Plate.* 8° 1863

SWEDEN—A.

Geological Survey. Ser. Aa.—contd.

- No. 9. Sidenbladh, Elis. Några, &c. Bladet "Säfstaholm." *Plates.* 8° 1864
- No. 10. Fries, J. O., och V. Karlsson. Några, &c. Bladet "Angsö." *Plate.* 8° 1864
- No. 11. Karlsson, V. Några, &c. Bladet "Köping." *Plate.* 8° 1864
- No. 12. Kugelberg, O. F. Några, &c. Bladet "Hellefors." *Plate.* 8° 1864
- No. 13. Pajkull, C. W. Några, &c. Bladet "Lindholm." *Plate.* 8° 1864
- No. 14. Erdmann, E. Några, &c. Bladet "Lindsbro." *Map.* 8° 1865
- No. 15. Hummel, David. Några, &c. Bladet "Skattmanso." *Map.* 8° 1865
- No. 16. Gumælius, O., och C. W. Paykull. Några, &c. Bladet "Sigetuna." 8° 1865
- No. 17. Törnebohm, A. E. Några, &c. Bladet "Malmköping." 8° 1865
- No. 18. Karlsson, V., och J. O. Fries. Några, &c. Bladet "Strengnäs." 8° 1865
- No. 19. Stolpe, M. Några, &c. Bladet "Ramnäs." 8° 1866
- No. 20. Fries, J. O. Några, &c. Bladet "Wärgårda." 8° 1866
- No. 21. Törnebohm, A. E. Några, &c. Bladet "Ulricehamn." 8° 1866
- No. 22. Hummel, D. Några, &c. Bladet "Eriksberg." 8° 1867
- No. 23. Erdmann, E. Några, &c. Bladet "Nyköping." 8° 1867
- No. 24. Sidenbladh, E. Några, &c. Bladet "Tärna." 8° 1867
- No. 25. Fries, J. O. Några, &c. Bladet "Sämsholm." 8° 1867
- No. 26. Gumælius, O. Några, &c. Bladet "Sala." 8° 1868
- No. 27. Sidenbladh, E. Några, &c. Bladet "Kånäs." 8° 1868
- No. 28. Stolpe, M. Några, &c. Bladet "Borås." 8° 1868
- No. 29. Wahlqvist, A. H. Några, &c. Bladet "Leufsta." 8° 1868
- No. 30. Wahlqvist, A. H. Några, &c. Bladet "Eggegrund." 8° 1868
- No. 31. Stolpe, M. Några, &c. Bladet "Upsala." 8° 1869
- No. 32. Stolpe, M. Några, &c. Bladet "Orbyhus." 8° 1869
- No. 33. Karlsson, V. Några, &c. Bladet "Svenljunga." 8° 1870
- No. 34. Törnebohm, A. E. Några, &c. Bladet "Åmål." 8° 1870
- No. 35. Hummel, D., och E. Erdmann. Några, &c. Bladet "Balder-snäs." 8° 1870

SWEDEN—A.

Geological Survey. Ser. Aa.—contd.

- No. 36. Törnebohm, A. E. Några, &c. Bladet "Wingershamn." 8° 1870
- No. 37. Törnebohm, A. E. Några, &c. Bladet "Upperud." 8° 1870
- No. 38. Karlsson, V. Några, &c. Bladet "Degelberg." 8° 1870
- No. 39. Karlsson, V., och A. H. Wahlqvist. Några, &c. Bladet "Rådanefors." 8° 1870
- No. 40. Sidenbladh, E. Några, &c. Bladet "Wenersborg." 8° 1870
- No. 41. Fries, J. O. Några, &c. Bladet "Wiskafors." 8° 1870
- Börtzell, A. Rättelser till Höjdmålningarne å Bladen "Wärgårda" och "Sämsholm." 8° 1870
- No. 42. Gumælius, Otto. Några ord till upplysning om bladet "Engelsberg." 8° 1871
- No. 43. Pettersson, A. L. T. Några ord till upplysning om bladet "Salsta." 8° 1871
- No. 44. Erdmann, E. Några ord till upplysning om bladet "Rydboholm." 8° 1871
- No. 45. Stolpe, M. Några ord till upplysning om bladet "Hörningsholm." 8° 1871
- No. 46. Karlsson, V. Beskrifning till Kartbladet "Riddarhyttan." 8° 1873
- No. 47. Hummel, D. Beskrifning till Kartbladet "Linde." 8° 1873
- No. 48. Gumælius, O. Beskrifning till Kartbladet "Örebro." 8° 1873
- No. 49. Karlsson, V. Beskrifning till Kartbladet "Segersjö." 8° 1873
- No. 50. Palmgren, L. Beskrifning till Kartbladet "Årsta." 8° 1874
- No. 51. — Beskrifning till Kartbladet "Nynäs." 8° 1874
- No. 52. Hummel, David. Beskrifning till Kartbladet "Trosa." *Plates.* 8° 1874
- No. 53. Stolpe, M. Beskrifning till Kartbladet "Björksund." 8° 1874
- No. 54. Stolpe, M. Beskrifning till Kartbladet "Riseberga." 8° 1875
- No. 55. Linnarsson, G. Beskrifning till Kartbladet "Latorp." 8° 1875
- No. 56. Gumælius, Otto. Beskrifning till Kartbladet "Nora." 8° 1875
- No. 57. Nathorst, A. G. Beskrifning till Kartbladet "Stafsjo." *Plate.* 8° 1876
- No. 58, 59. — Beskrifning till Kartbladen "Sandhamn" och "Tärnskär." 8° 1877
- No. 60. Hummel, David. Beskrifning till Kartbladet "Båstad." *Map.* 8° 1877
- No. 61. Lindström, Axel. Beskrifning till Kartbladet "Hessholm." 8° 1877

SWEDEN—A.

Geological Survey. Ser. Aa.—contd.

- No. 62. Karlsson, V. Beskrifning till Kartbladet "Clæstorp." 8° 1877
- No. 63. Erdmann, E. Beskrifning till Kartbladet "Brefven." *Plate.* 8° 1878
- No. 64. Nathorst, A. G. Beskrifning till Kartbladet "Gottenvik." 8° 1873
- Nos. 65 and 66. Nathorst, A. G. Beskrifning till Kartbladen "Landsort" och "Källskären." 8° 1878
- No. 67. Lindström, Axel. Beskrifning till Kartbladet "Herrevadskloster." 8° 1878
- No. 68. Karlsson, V. Beskrifning till Kartbladet "Linderöd." 8° 1879
- No. 69. Blomberg, A. Beskrifning till Kartbladet "Hjulsjö." 8° 1879
- No. 70. Stolpe, M. Beskrifning till Kartbladet "Tjällmo." 8° 1881
- No. 71. Stolpe, M. Beskrifning till Kartbladet "Norrköping." 8° 1879
- No. 72. Holst, N. O. Beskrifning till Kartbladet "Möja." 8° 1879
- No. 73. Nathorst, A. G. Beskrifning till Kartbladet "Gustafsberg." 8° 1881
- No. 74. Erdmann, E. Beskrifning till Kartbladet "Helsingborg." *Plates.* 8° 1881
- No. 75. —. Beskrifning till Kartbladet "Landskrona." 8° 1881
- No. 76. Lindström, Axel. Beskrifning till Kartbladet "Engelholm." *Plate.* 8° 1880
- Nos. 77 and 78. —. Beskrifning till Kartbladen "Kullen" och "Höganäs." 8° 1880
- No. 79. Carlsson, G. A. Beskrifning till Kartbladet "Norsholm." 8° 1880
- Nos. 80 and 81. Holst, N. O. Beskrifning till Kartbladen "Dalarö" och "Uto." *Plate.* 8° 1882
- No. 82. Stolpe, M. Beskrifning till Kartbladet "Finspång." 8° 1881
- No. 83. Linnarsson, G., and Tullberg, S. A. Beskrifning till Kartbladet "Vreta Kloster." *Plate.* 8° 1882
- No. 84. Erdmann, E. Beskrifning till Kartbladet "Askersund." *Plate.* 8° 1889
- No. 85. Nathorst, A. G. Beskrifning till Kartbladet "Kristianstad." 8° 1882
- No. 86. Tullberg, S. A. Beskrifning till Kartbladet "Ovedskloster." *Plate.* 8° 1882
- No. 87. Nathorst, A. G. Beskrifning till Kartbladet "Trolleholm." *Plates.* 8° 1885

SWEDEN—A.

Geological Survey. Ser. Aa.—contd.

- Nos. 89 and 90. Holst, N. O. Beskrifning till Kartbladen "Svenska Stenarne" och "Svenska Högarne." 8° 1883
- No. 91. Jönsson, J. Beskrifning till Kartbladet "Malmö." 8° 1884
- No. 92. Geer, G. de. Beskrifning till Kartbladet "Lund." *Plate.* 8° 1887
- No. 93. Svedmark, E. Beskrifning till Kartbladet "Furnsund." 8° 1885
- No. 94. Svedmark, E. Beskrifning till Kartbladet "Norrtelge." *Maps.* 8° 1887
- No. 95. —. Beskrifning till Kartbladet "Rådmansö." 8° 1885
- No. 96. Svenonius, F. Beskrifning till Kartbladet "Grundkallegrundet." *Plate.* 8° 1885
- No. 97. Holst, N. O. Beskrifning till Kartbladet "Svartklubben." *Map.* 8° 1887
- Nos. 98 and 99. Svenonius, F. Beskrifning till Kartbladen "Forsmark" och "Björn." 8° 1887
- No. 100. Blomberg, A. Beskrifning till Kartbladet "Penningby." *Map.* 8° 1889
- No. 101. Blomberg, A. Beskrifning till Kartbladet "Öregrund." *Map.* 8° 1886
- No. 102. Jönsson, J. Beskrifning till Kartbladet "Motala." *Maps.* 8° 1887
- No. 103. Geer, G. de. Beskrifning till Kartbladet "Bäckasko." *Maps.* 8° 1889
- No. 104. Blomberg, A. Beskrifning till Kartbladet "Alunda." *Map.* 8° 1889
- No. 105, 106, and 107. Geer, G. de. Beskrifning till Kartbladen Vidtsköffe, Karlshamn (Skånedelen) och Sölvesborg (Skånedelen). *Maps.* 8° 1889
- No. 108. Beskrifning till Kartbladet "Glimakra," af Abert Blomberg. *Map.* 8° *Stockholm,* 1892
- No. 109. Holst, N. O. Beskrifning till Kartbladet "Simrishamn," af N. O. Holst. *Maps.* 8° *Stockholm,* 1892
- Ser. Ab. Kartblad i skalan 1 : 200,000 med beskrifningar.*
- No. 1. Hummel, D. Beskrifning till Kartbladet "Huseby." 8° 1877
- No. 2. — Beskrifning till Kartbladet "Ljungby." 8° 1877
- No. 3. — Beskrifning till Kartbladet "Vexjö." *Plate.* 8° 1877
- No. 4. Holst, N. O. Beskrifning till Kartbladet "Lessebo." 8° 1879
- No. 5. Blomberg, A. Beskrifning till Kartbladet "Ölmestad." *Map.* 8° 1879

SWEDEN—A.

Geological Survey. Ser. Ab.—contd.

- No. 6. —. Beskrifning till Kartbladet "Nissafors." *Map.* 8° 1880
- No. 7. Lindström, A. Beskrifning till Kartbladet "Borås." *Maps.* 8° 1883
- No. 8. Holst, N. O. Beskrifning till Kartbladet "Hvetlanda." *Maps and plate.* 8° 1885
- No. 9. Blomberg, A. Beskrifning till Kartbladet "Säro." *Maps.* 8° 1883
- No. 10. —. Beskrifning till Kartbladet "Kungsbacka." *Maps.* 8° 1883
- No. 11. Lindström, A. Beskrifning till Kartbladet "Venersborg." *Maps.* 8° 1887
- No. 12. Lundbohm, H. Beskrifning till Kartbladet "Halmstad." *Maps.* 8° 1887
- No. 13. Beskrifning till Kartbladet "Varberg," af Eugène Svedmark. *Maps.* 8° *Stockholm*, 1893
- No. 14. Beskrifning till Kartbladet "Nydale," af M. Stolpe. *Maps and illustrations.* 8° *Stockholm*, 1892
- No. 15. Beskrifning till Kartbladet "Lenhofda," af Nils Olof Holst. *Maps.* 8° *Stockholm*, 1893

Ser. Ba. Cartes générales avec descriptions.

- No. 4. Annexe explicative a la Carte Géologique Générale de la Suède publiée par l'Institut Royal Géologique de Suède à l'échelle de 1 : 1,000,000. Feuille Méridionale. par A. G. Nathorst. 8° [1884]

Ser. Bb. Specialkartor och beskrifningar.

- Nos. 1 and 2. Lindström, A. Beskrifning till de Agronomiskt Geologiska Kartorna öfver Skottorp och Dömmestorp i Hollands Län. 8° 1881
- No. 3. Beskrifning till Karta öfver Berggrunden inoin de Malmförande Trakterna i norra delen af Örebro Län. I. Allmän Geologisk Beskrifning utarbetad af Henrik Santesson under medverkan af Alb. Blomberg och Birger Santesson. *Map.* 4° 1883
- No. 4. Ditto. II. Geognostiska Kartor och Beskrifningar öfver de viktigare Grufvelästen af Birger Santesson. *Plates.* 4° 1889
- No. 5. Jönsson, J. Beskrifning till Agronomiskt Geologisk Karta öfver Egendomen Svalnäs i Roslagen. *Map.* 8° 1887
- No. 6. —. Beskrifning till Praktiskt Geologisk Karta öfver Farsta och Gustafsberg med Utgårdar, Torp och Lägenheter i Stockholms Län. 8° 1890

SWEDEN—A.

Geological Survey. Ser. Bb.—contd.

- No. 7. Beskrifning till Agronomiskt Geologisk Karta öfver Torrebro, på Bekostnad af Grosshandlaren N. G. Sörensen, upprättad af J. Jönsson. 8° *Stockholm*, 1892
- Ser. C. Afhandlingar och uppsatser.**
- No. 26. Torell, O. On the Causes of the Glacial Phenomena in the North-Eastern portion of N. America. *Map.* 8° 1877
- No. 28. Linnarsson, G. De Paleozoiska Bildningarna vid Humlenäs i Småland. *Map.* 8° 1878
- No. 29. Nathorst, A. G. Om Floran i Skånes Kolförande Bidningar. 2. Floran vid Höganäs och Helsingborg. *Plates.* 4° 1878
- No. 31. Linnarsson, G. Jakttagelser öfver de Graptolitförande Skiffrarne i Skåne. *Map.* 8° 1879
- No. 32. Blomberg, A., and A. Lindström. Praktiskt Geologiska Undersökningar inom Herjedalen och Jemtland, utförda sommaren, 1876. *Maps.* 8° 1879
- No. 34. Lindström, A. Praktiskt Geologiska Jakttagelser under Resor på Gotland, 1876-78. *Map.* 8° 1879
- No. 35. Linnarsson, G. Om faunan i Kalken med *Conocoryphe exulans* ("Coronatuskalken"). *Plates.* 8° 1879
- No. 36. Nathorst, A. G. Om Spirangium och dess förekomst i Skånes Kolförande Bildningar. *Plates.* 8° 1879
- No. 37. Linnarsson, G. Om Gotlands Graptoliter. *Plate.* 8° 1879
- No. 38. Nathorst, A. G. Om de Svenska Urbergens Sekulära Forvittring. 8° 1880
- No. 39. —. Om de Äldre Sandstens- och Skifferbildningarne vid Vettern. *Map.* 8° 1880
- No. 40. Törnquist, S. L. Några Iakttagelser öfver Dalarnes Graptolitskiffrar. 8° 1880
- No. 41. Tullberg, S. A. Om Lagerföljden i de Kambriska och Siluriska Aflagringarne vid Röstänga. *Map.* 8° 1880
- No. 43. Linnarsson, G. Om Försteningarne i de Svenska lagren med Peltura och Sphærophthalmus. *Plates.* 8° 1880
- No. 44. Nathorst, A. G. Om de Växtförande Lagren i Skånes Kolförande Bildningar och deras plats i lagerföljden. 8° 1880
- No. 45. Svenonius, F. Om "Sevegruppen" i nordligaste Jemtland och Ångermanland samt dess Förhållande till Fossilförande lager. *Maps.* 8° 1881

SWEDEN—A.

Geological Survey. Ser. C.—contd.

- No. 46. Linnarsson, G. Graptolit-skiffrar med *Monagraptus Turriculatus* vid Klubbudden Nära Motala. *Plates.* 8° 1881
- No. 47. Lundgren, B. Undersökningar öfver Molluskfaunan i Sveriges äldie Mesozoiska Bildningar. *Plates.* 4° *Lund.*, 1881
- No. 48. Torell, O. Om Sveriges viktigaste Kristalliniska bergslag och deras förhållande till hvarandra. 8° 1882
- No. 49. Svenonius, F. Till frågan om förhållandet mellan "Wemdal-Quartsiten" och siluriska formationen inom södra delen af Jämtlands län. *Map.* 8° 1882
- No. 50. Tullberg, S. A. Skånes Graptoliter. 1. Allmän Öfersigt öfver de Siluriska Bildningarne i Skåne, &c. 4° 1882
- No. 51. Eichstädt, F. Skånes Basalter mikroskopiskt Undersökta och Beskrifna. *Map and plates.* 8° 1882
- No. 52. Geer, G. de. Om en Postglacial Landsänkning i södra och mellersta Sverige. 8° 1882
- No. 53. Tullberg, S. A. Förelöpande Redogörelse för Geologiska Resor på Oland. 8° 1882
- No. 54. Linnarsson, G. De undre Paradox idleslagren vid Andrarum. *Plates.* 4° 1882
- No. 55. Tullberg, S. A. Skånes Graptoliter. II. Graptolit-faunorna i Cardiola-skiffern och Cyrtograptus skiffrarne. *Plates.* 4° 1883
- No. 56. Svenonius, F. Om Olivinstens och Serpentinforekomster i Norrland. *Map.* 8° 1883
- No. 57. Törnquist, S. L. Öfersigt öfver Bergbyggnaden inoin Siljansområdet i Dalarne, med Hänsyn företrädesvis füst vid dess Paleozoiska lag. *Map and plate.* 4° 1883
- No. 58. Eichstädt, F. Om Basalttuffen vid Djupadal i Skåne. 8° 1883
- No. 59. —. Erratiska Basaltblock ur N. Tysklands och Danmarks diluvium. 8° 1883
- No. 60. Svedmark, E. Mikroskopisk Undersökning af de vid Djupadal i Skåne förekommande Basaltbergarterna. *Plates.* 8° 1883
- No. 61. Svenonius, F. Studier vid Svenska Jökler. *Maps and plate.* 8° 1884
- No. 62. Stolpe, M. Om Siljanstraktens sandstenar. 8° 1884
- No. 63. Moberg, J. C. Cephalopoderna i Sveriges Kritsystem. I. Sveriges Kritsystem systematiskt framställt. *Map.* 4° 1884

SWEDEN—A.

Geological Survey. Ser. C.—contd.

- No. 64. Praktiskt geologiska under sökningar inom norra delen af Kalmar län. *Map.* 4° 1884
- No. 65. H. I. Erdmann, E. Beskrifning öfver Skånes Stenkolsfält och Grufvor jemte redogörelse för derur vunna ämnens beskaffhet het och användning. Förre Häftet. *Maps, &c.* 4° 1887
- No. 66. Törnquist, S. L. Undersökningar öfver Siljansområdets trilobit fauna. *Plates.* 4° 1884
- No. 67. Eichstädt, F. Mikroskopisk undersökning af olivinstenar och serpentiner från Norrland. *Plate.* 8° 1884
- No. 68. Geer, G. de. Om den skandinaviska landisens andra utbredning. *Maps.* 8° 1884
- No. 69. Lundgren, B. Anmärkingar om Sponyliuserterna i Sveriges Kritsystem. *Plates.* 4° 1885
- No. 70. Praktiskt Geologiska Undersökningar inom Jemtlands Län. 1. 4° 1885
- No. 71. Nathorst, A. G. Några ord om slipsandstenen i Dalarne. 8° 1885
- No. 72. Praktiskt Geologiska Undersökningar inom Norra Delen af Elfsborgs Län och Dalsland, &c. *Maps.* 4° 1885
- No. 73. Moberg, J. C. Cephalopoderna i Sveriges Kritsystem. 2. Artbeskrifning. *Plates.* 4° 1885
- No. 74. Eichstädt, F. Om quartitdiabaskonglomeratet i Småland och Skåne. 8° 1885
- No. 75. Svenonius, F. Några profiler inom mellersta skandinaviens skifferområde. *Plate.* 8° 1885
- No. 76. Svedmark, E. Proterobas i södra och mellersta Sverige. 8° 1885
- No. 77. —. Om granitens och gneisens förhållande till hvarandra i trakten mellan Stockholm och Norrtelge. 8° 1885
- No. 78. Svedmark, E. Gabbro på Rådmansö och angränsande trakter af Roslagen. *Maps and plates.* 8° 1885
- No. 79. Nathorst, A. G. Några ord om Visingsöserien. 8° 1886
- No. 80. Törnquist, S. L. Några iakttagelser från sommaren 1885 öfver omt vistade delar af lagföljden inom Dalarnes silurområde. 8° 1886
- No. 81. Holst, N. O. Berättelse om en år 1880 i geologiskt syfte företagen resa till Grönland. *Map.* 8° 1886
- No. 82. Brögger, W. C. Ueber die Ausbildung des Hypostomes bei einigen skandinavischen Asaphiden. *Plates.* 8° 1886

SWEDEN—A.

Geological Survey. Ser. C.—contd.

- No. 83. Fredholm, K. A. Öfversigt af Norrbottens geologi inom Pajala, Muonionalusta och Tärändö socknar. *Maps.* 8° 1886
- No. 84. Geer, G. de. Om ett Konglomerat inom urberget vid Vestaná i Skåne. *Plate.* 8° 1886
- No. 85. Nathorst, A. G. Om floran i Skånes Rolförande bilningar. I. Floran vid Bjuf Tredje (sista) häftet. *Plates.* 4° 1886
- No. 86. Geer, Gerard de. Om vindnötta Stenar. 8° 1887
- No. 87. Geer, G. de. Om Kaolin och andra vittringsrester. . . . Högbom, A. G. Om Förkastningsbreccior. . . . Moberg, J. C. Kritsystem i fast Klyft i Halland. Santesson, B. Nickel-malm fyndigheten vid Klefva. Post, H. v. Ytterligare om Nickel-malmfyndigheten vid Klefva. 8° 1887
- No. 88. Svedmark, E. Orografiska studier inom Roslagen. *Map.* 8° 1887
- No. 89. Praktiskt geologiska undersökningar inom Jemtlands län. II. 4° 1887
- No. 90. Geer, G. de. Om Barkakäl legrottan, en ny Kritlokal i Skåne. *Plate.* 8° 1887
- No. 91. Torell, Otto. Undersökningar öfver Istiden. III. 8° 1887
- No. 92. Praktiskt geologiska undersökningar inom Vesternorrlands län. I. Lindström, A. Jordslagen inom Vesternorrlands län i geologiskt och agronomiskt henseende beskrifna. 4° 1888
- No. 93. Holm, G. Om Thoraxledernas antal hos *Paradoxides Tessini*. Om förekomsten af en *Cruziana* i öfversta Olenidskiffern vid Knifvinge i Östergötland. Om *Olenellus Kjerulhi*. *Plates.* 8° 1888
- No. 94. Svedmark, E. Om Uralitporfyrn och Hälleflintan vid Vaksala. 8° 1888
- No. 95. Lundbohm, H. Om den äldre baltiska isströmmen i södra Sverige. *Plate.* 8° 1888
- No. 96. Torell, O. Om aflagringarna på ömse sidor om riksgränsen uti Skandinavien sydligare fjelltrakter. 8° 1888
- No. 97. Svedmark, E. Pyroxen- och Amphibolförande bergarter inom sydvestra Sveriges urberg. 8° 1888
- No. 98. Geer, G. de. Om Skandinavien vivåförändringar under kvartärperioden. *Plate.* 8° 1890
- No. 99. Moberg, J. C. Om Lias i sydöstra Skåne, *Map and plate.* 4° 1888

SWEDEN—A.

Geological Survey. Ser. C.—contd.

- No. 100. Holst, N. O. Om ett fynd af uroxe i Råknaby, Ryssby, Socken, Kalmar län. *Plates.* 8° 1889
- No. 101. Geer, G. de. Om isdelarens läge under Skandinavien begge nedslningar, samt om förekomsten af *Rissoa parva Da Costa* på Åland. 8° 1889
- No. 102. Praktiskt geologiska undersökningar inom Jemtlands län. III. Jönsson, J., and E. Henning. Agronomiskt geologiska och agronomiskt växtfysiognomiska studier i Jemtland. 4° 1889
- No. 103. Lundbohm, H. Om granitindustrien i utlandet särskildt Storbritannien. *Plates.* 8° 1889
- No. 104. Holst, N. O. Om en mäktig Kvartsit yngre än Olenus-skiffern. — Högbom, A. G. Om Kvartsit-sparagmit Sområdet mellan Storsjön i Jemtland och riksgränsen söder om Kogen. *Map.* 8° 1889
- No. 105. Lundbohm, H. Engelska byggnadsmateriel och byggnadssätt samt de senares tillämplighet i Sverige. *Plates.* 8° 1889
- No. 106. Lundbohm, H. Om bearbetning af Sandsten, Kalksten och Iakskiffer i Storbritannien m. fl. st. 8° 1889
- No. 107. Svedmark, E. Meddelanden om jordstötter i Sverige. 8° 1890
- No. 108. Johansson, C. J. (och K. F. Dusen). Iakttagelser rörande några sydsvenska torfmossar. — Stolpe, M. Om orsakerna till nellstensårsar uppkomst. 8° 1890
- No. 109. Moberg, J. C. Om Ölands Dictyonemaskiffer motsvarande Ceratopygeskiffer i Norge. Anteckningar om Ölands Ortocerkalk. 8° 1890
- No. 110. Holst, N. O. Rhyoliten vid sjöen Mien. 8° 1890
- No. 111. Lundbohm, H. Apatitförekomster i Gellivare malmberg och Kringliggande trakt. *Maps and plate.* 8° 1890
- No. 112. Sveriges Kambrisk-Siluriska Hyolithedæ och Conularudæ, af Gerhard Holm. (With an English Summary). *Plates.* 4° *Stockholm, 1893*
- No. 113. Torell, O. Apatitförekomsterna i Norrbottens län och de af Sveriges Geologiska Undersökning lemnade bidragen till Kännedomen härom. 8° 1890
- No. 114. Fegreus, T. Om de lösa jordaflagringarna i några af Norrlands elfflalar. *Map and plate.* 8° 1890

SWEDEN—A.

Geological Survey. Ser. C.—*contd.*

- No. 115. Mörtzell, E. Resenotiser från det fossilförande Kambrisk-siluriska området af Vesterbottens lappmark.—Holm, G. Försteningar från Lappland, insamlade af E. Mörtzell.—Holm, G. Om förekomsten af en *Caryocrinus* i Sverige. 8° 1890
- No. 116. Om Kvartsit-Sparagmit-området i Sveriges Sydliga Fjelltrakter, af A. G. Högbom. *Diagrams.* 8°
Stockholm, 1891
- No. 117. Bidrag till Kännedomen om de Glaciala Företeelserna i Norrbotten, af K. A. Fredholm. *Map.* 8°
Stockholm, 1892
- No. 118. Skotska Byggnadssätt för Naturlig Sten, af Hjalmar Lundbohm. *Plate and diagrams.* 8°
Stockholm, 1891
- No. 119. Agronomiskt-Botaniska Studier i Norra Dalarne åren 1890 och 1891, af A. G. Kellgren. 8°
Stockholm, 1892
- No. 120. Untersuchungen über Fossile Hölzer Schwedens, von H. Conwentz. *Plates.* 4°
Stockholm, 1892
- No. 121. Om Mynningen hos Situites, af Gerhard Holm. 8°
Stockholm, 1892
- No. 122. Meddelanden om Jordstötår i Sverige, af E. Svedmark. II. 8°
Stockholm, 1892
- No. 123. Anteckningar från en i Praktiskt syfte företagen Geologisk resa i Vesterbottens Län, af Alber Blomberg. *Map.* 8°
Stockholm, 1892
- No. 124. Studier öfver de Glaciola Afslagringarna i Upland af A. G. Högbom. *Map.* 8°
Stockholm, 1892
- No. 125. Moberg, J. C. Om Skiffern med *Clonograptus tenellus* dess fauna och geologiska ålder, med 1 taffla. Om en nyupptäckt fauna i block af Kambrisk sandsten. Med en taffla. Om några nya graptoliter från Skanes undre graptolitskiffer, med en taffla. Till frågan om pygidiets byggnad hos *Ctenopyge pecten*. Om en af *Trinucleus cosinorrhinus* ang. karakteriserade kalkens geologiska ålder. *Plates.* 8°
Stockholm, 1892
- No. 126. Om Berggrunden i Norrbottens Län och utsigterna till Brytvärda Apatitförekomster Derstädes, af Fredr. Svenonius. *Map and illustrations.* 8°
Stockholm, 1892
- No. 127. Apatitförekomster i Norrbottens Malmberg, af Hjalmar Lundbohm. *Diagrams.* 8°
Stockholm, 1892
- No. 128. Högbom, A. G. Om Märken efter Islämda Sjoar i Jemtlands Fjelltrakter med Två Tafflor.

SWEDEN—A.

Geological Survey. Ser. C.—*contd.*

- Aftryck ur Geol. Fören i Stockholm Förhandl. Bd. 14, H. 7, 1892. Om Interglaciala Afslagringar i Jemtland Aftryck ur Geol. Fören i Stockholm Förhandl. Bd. 15, H. 1, 1893. *Map and illustrations.* 8°
Stockholm, 1893
- No. 129. Om Stenindustrien i Förenta Staterna, af Hjalmar Lundbohm. 8°
Stockholm, 1893
- No. 130. Bidrag till Kännedomen om Lagerföljden inom den Kambriska Sandstenen, af Nils Olof Holst. 8°
Stockholm, 1893
- No. 131. Praktiskt Geologiska undersökningar inom Hallands Län med bidrag af Länet's Hushållnings-sällskap utförda Genom Sveriges Geologiska undersökning åren 1882-91, I-II. *Map.* 4°
Stockholm, 1893
- No. 132. Hjalmar Lundbohm om Berggrunden i Västernorrlands Kust-rakter.—A. G. Högbom: Om Postarkäiska Eruptiver inom det Svenskinska Urberget. Med en Taffla.—A. G. Högbom: Om de S. K. Urgraniterna i Upland. *Plate.* 8°
Stockholm, 1893
- No. 133. Om de Porfyriska Gångbergarterna i Östra Småland, af Otto Nordenskjöld. 8°
Stockholm, 1893
- No. 134. Om Hassels Forntida och Nutida Urtredning i Sverige, af Herman Hedström. *Map.* 8°
Stockholm, 1893

Miscellaneous Works.

- Erdmann, E. Description de la formation carbonifère de la Scanie. (Traducteur J. H. Kramer.) Abridged edition. *Maps and plates.* 8° 1873
[Including the original Swedish work, "Beskrifning öfver Skånes Stenkol-sförande formation, af Edvard Erdmann."] [F. of the series.] 1872
- Börtzell, A. Beskrifning öfver Besier-Ecksteins Kromolitografi och Lito-typografi använda vid tryckningen af Geologisk Öfversigtskarta öfver Skåne. *Coloured diagrams.* 4° [G.] 1872
- Törnebohm, A. E. En geognostisk profil öfver den Skandinaviska Fjällryggen mellan östersund och Levanger. *Plate.* 8° [H.] 1872
- Gumælius, O. Bidrag till kännedomen om Sveriges Erratiska Bildningar, samlade å Geologiska Kartbladet "Orebro." 8° [I.] 1872
- Hummel, D. Öfversigt af de Geologiska Förhållandena vid Hallands Äs. 8° [J.] 1873
- Törnebohm, A. E. Ueber die Geognosie der schwedischen Hochgebirge. *Map.* 8° [K.] 1873

SWEDEN—A.

Geological Survey. Miscellaneous—contd.

- Linnarsson, J. G. O. Om några Försteninger från Sveriges och Norges "Primordialzon." 8° [L.] 1873
- Gumælius, O. Om mellersta Sveriges glaciala Bildningar. *Plate* 8° [M.] 1874
- 2. Om rullstensgrus. *Map.* 8° 1876
- Hummel, D. Om Rullstensbildningar. *Maps.* 8° [N.] 1874
- Gumælius, O. Om Malmagrens Åldersföljd och deras användande såsom ledlager. *Map.* 8° [O.] 1875
- Törnebohm, A. E. Geognostisk Beskrifning öfver Persbergets Grufvevält. *Map and plates.* 4° [P.] 1875
- Hummel, D. Om Sveriges lagrade Urberg jemförda med sydvestra Europas. *Map.* 8° [Q.] 1875
- Santesson, Henrik. Kemiska bergartsanalyser. I. Gneis, Hälleflintgneis ("Eurit") och Hälleflinta. Large 8° [R.] 1877
- Torell, Otto. Sur les traces les plus anciennes de l'existence de l'homme en Suède. 8° [T.] [1876]
- Nathorst A. G. Om en cycadéotte från den rätiska formationens lager vid Tinkarp i S. Kåne. *Plate.* 8° [U.] [1876]
- Nathorst, A. G. Nya Fyndorter för arktiska växtlemningar i Skåne. 8° [V.] 1877
- Linnarsson, G. Ofversigt af Nerikes övergångsbildningar. *Map.* 8° [X.] 1875
- Linnarsson, G. Om faunan i Lagren med Paradoxides Olandicus. *Plates.* 8° 1877
- Svedmark, E. Halle och Hunnebergs Trapp. 8° 1878
- Svenonius, F. V. Bidrag till Norrbottens Geologi. *Plates.* 8° 1880
- Löfstrand, G. Om apatitens förekomst satt i Norrbottens län jemfördt med dess uppträdande i Norge. 8° 1890
- Systematisk Forteckning öfver offentliggjorda arbeten, 1862-1893. *Maps.* 8° *Stockholm, 1894*
- Die Ausstellung der geologischen Landes-Untersuchung Schwedens auf der Weltausstellung in Wien, 1873. 8° 1873
- Nautisk Meteorologiska Byrån, Stockholm** *Stockholm*
- No. 1. Instruktion för Meteorologisk loggboks förande. *Plates.* 8° 1879
- No. 3. Väderlekshok. Small 8°
- No. 4. Instruktion för Meteorologiska Observationers utförande vid Svenska Fyrstationer. *Plates.* 8° 1879
- No. 5. Instruktion för Hydrografiska Observationers utförande vid Svenska Fyr- och Lots-stationer. *Plates.* 8° 1879

SWEDEN.

B. Anonymous.

- Svecia**, sive de Suecorum Regis Dominiis et opibus Commentarius Politicus. 8° 1631
- Guide through Sweden.** 12° *Gothenburg, 1824*
- Topographiska och Statistiska Uppgifter.** [Reports on various districts, 8 numbers] viz.:—1842, 1844, 1845, 1849, 1850, 1857, 1859, and 1860. 12° and 8° *Stockholm, 1842-60*
- Upplysningar till Geologisk Kartan** (af E. W. Olbers). Bohus Län (7 pamphlets). 12° *Göteborg, 1859-66*
- Upprättad i Rikets ekonomiska Karteverk.** Beskrifning till Kartans, &c. . . Upsal Län och Örebro Län. Åren, 1860-68 (18 parts). 4° *Stockholm, 1860-68*
- Guide du Voyageur en Suède et en Norvège.** 3rd edition. *Maps.* 12° *Stockholm, 1874*
- The Traveller's Illustrated Guide** for Sweden, Stockholm, and the principal pleasure routes in the interior. *Maps and plates.* 12° *Stockholm, 1875*
- Underdanig Berättelse om en på Nådiga befällning år 1875 företagen Undersökning af Malmfyndigheter inom Gellivare och Jukkasjärvi soknar af Norrbottens län.** *Maps.* 4° 1877

SWITZERLAND.

A. Government Publications.

- Bibliographie Nationale Suisse.** Repertoire Méthodique de ce qui a été publié sur la Suisse et ses Habitants. Fasc 2^a, 2^b, 2^c. 8° *Berne*
- Fasc 2^a. Géodésie et cartes de la Suisse, des Régions et Cantons. Publié par le Bureau Topographique Fédéral. Rédigé par le Prof. Dr J. H. Graf 1892
- Fasc 2^b. Cartes de Parcelles plus ou moins grandes du Territoire Suisse. Rédigé par le Prof. Dr J. H. Graf 1892
- Fasc 2^c. Plans de Villes et de Lieux-Habités, Reliefs et Panoramas. Rédigé par le Prof. Dr J. H. Graf 1893
- Census of Switzerland, 1st of December 1870.** MS. Folio.
- Les Résultats du Recensement Fédéral du 1^{er} Décembre 1888. Vols. 1 and 2. *Maps.* 4° *Berne, 1892-93*
- Statistical Bureau.** Statistischer Jahrbuch der Schweiz. Jahrgang I.-III. *Maps and plates.* Small 4° *Berne, 1891-93*
- Statistique de la Suisse. Livraisons 87, 90, 92, 94, 95-98. (1891-93.) *Maps.* 4° *Berne, 1893-94*

SWITZERLAND—A.

Survey. Ergebnisse der Trigonometrischen Vermessung in der Schweiz. Von J. Eschmann. 4° Zurich, 1840

Geodetic Commission.

Europäische Gradmessung, Das Schweizerische Dreieck-netz herausgegeben von der Schweizerischen geodätischen Commission, Erster Band. Die Winkelmessungen und Stationsausgleichungen. 4° Zurich, 1881

— Ditto. Zweiter Band. Die Netzausgleichung und die Anschlussnetze der Sternwarten und astronomischen Punkte. *Figures.* 4° Zurich, 1884

— Ditto. Vierter Band. Die Anschlussnetze der Grundlinien. 4° Zurich, 1889

— Ditto. Fünfter Band. Astronomische Beobachtungen im Tessiner Basisnetze, auf Gäbris und Simplon; definitive Dreieckseitenlängen; geographische Coordinaten. *Map.* 4° Zurich, 1890

— Ditto. Sechster Band. Lotabweichungen in der Westschweiz. Bearbeitet von Dr J. B. Messerschmitt. *Map.* 4° Zurich, 1894

Le Réseau de Triangulation Suisse, publié par la Commission Géodésique Suisse. 3 vols. La Mensuration des Bases par A. Hirsch et J. Dumur. *Plates.* Large 4° Lausanne, 1888

Nivellement de Précision de la Suisse, exécuté par la Commission Géodésique Fédérale, sous la direction de M. M. Hirsch et Plantamour. Vol. 1 (Liv. 1-4, 6, 7, 9.) *Map and plate.* 4° Geneva and Bâle, 1867-91

— Ditto. Vol. 2 (Liv. 10). Catalogue des Hauteurs Suisses. *Map.* 4° Geneva, & c., 1891

B. Anonymous and Miscellaneous.

Helvetiorum Respublica. 16° *The Hague,* 1627

Gemälde der Schweiz. Zürich, Uri, Thurgau, Schwyz, Unterwalden, Freiburg, Solothurn, Schaffhausen, Appenzell, Graubünden, Tessin. 11 vols. 8° Berne, 1834-38

Practical Swiss Guide: a Complete Itinerary of Switzerland. 12° 1859

Brussels Conference. Gutachten über den Anschluss der Schweiz an die Bestrebungen der Internat. Afrik. Gesellschaft in Brüssel, vom Initiativ-Comité in St Gallen. 8° 1877

Alps. Anleitung zu wissenschaftlichen Beobachtungen auf Alpenreisen. Herausgegeben vom Deutschen und Oesterreichischen Alpenverein. 2 vols. in 1. *Map and illustrations.* 12° Vienna, 1882

SWITZERLAND—B.

Vol. 1. Sonklar, C. von. **Orographie und Topographie, Hydrographie, Gletscherwesen.**

Gümbel, C. W. **Kurze Anleitung zu Geologischen Beobachtungen in den Alpen.**

Hann, J. **Einführung in die Meteorologie der Alpen.**

Ranke, Johannes. **Anleitung zu anthropologisch-vorgeschichtlichen Beobachtungen im Gebiet der Deutschen und Oesterreichischen Alpen.**

Vol. 2. Dalla Torre, K. W. V. **Anleitung zur Beobachtung der Alpen Thierwelt.**

Anleitung zum Beobachten und zum Bestimmen der Alpenpflanzen.

— Die Wissenschaftlichen Arbeiten des D. u. Ol. Alpenvereins. (From the *Mitteilungen.*) 12° Vienna, 1891

Quellen zur Schweizer Geschichte, herausgegeben von der Allgemeinem Geschichtsforschenden Gesellschaft der Schweiz. Sechster Band. Conradi Türost De Situ Confederationis Descriptio. Balci Descriptio Helvetiae. Fratris Felicis Fabri Descriptio Sveviae. Reisebericht von Johannes Stumpf, 1544. *Map.* 8° Bâle, 1884

Annuaire de la Suisse Pittoresque et Hygiénique. Stations Climatériques, Bains, Belles Excursions, Villes d'Hiver de la Méditerranée. *Maps and illustrations.* 12° Lausanne, 1890

— Ditto. 3rd edition. *Maps and illustrations.* 12° Paris and Lausanne, 1891

— Ditto. 4th edition. *Lausanne and Paris,* 1892-93

Central Kommission für Schweizer Landeskunde. IV. Mittheilung. Bericht der Central Kommission über den Stand der Arbeit an der Bibliographie der Schweizerischen Landeskunde, Ende März 1892, &c. 8° Berne, 1892

Statistique de la Suisse. 90°, 95°, and 96° Livr. 4° Berne, 1893-94

Berne. Hand Atlas für Reisende in das Berner Oberland. *Maps and plates.* 8° Berne, 1816

— Nouvelle Description de l'Oberland Bernois, à l'usage des Voyageurs. *Maps.* 8° Berne, 1838

— Arbeiten aus dem Geographischen Institut der Universität Bern. Th. Steck: Die Wassermassen des Thuner- und des Brienzersees. Th. Steck: Die Denudation im Kandergebiet. R. Zeller: Die Schneegrenze im Triftgebiet. (Aus dem XI. Jahresbericht der Geogr. Gesellsch. von Bern.) Large 8° Berne, 1893

Davos-Platz: a New Alpine Resort for Sick and Sound in Summer and Winter. *Map.* 12° 1878

SWITZERLAND—B.

- Tarasp.** The Mineral Waters and Baths of Tarasp (Tarasp-Schuls) in the lower Engadine, Canton of Grisons. *Map and frontispiece.* 8° *Chur*, 1866
- Zürich.** Meteorologische Beobachtungen angestellt auf Veranstaltung der naturforschende Gesellschaft, in Zürich, 1848. 8° *Zurich*, 1848

TURKEY IN EUROPE.

- Observations** sur les Routes que conduisent du Danube à Constantinople à travers le Balcan ou Mont Hoemus, par le Lieut.-Gén. Comte de T——. 8° *Paris*, 1828
- Frontier** Lands of the Christian and the Turk, comprising Travels in the Regions of the Lower Danube in 1850-51. 2 vols. 8° 1853
- Anadol;** the Last Home of the Faithful. By the Author of "Frontier Lands," &c. 8° 1854

UNITED KINGDOM OF GREAT BRITAIN AND IRELAND.

A. Admiralty Publications.

- Transits** as observed, and Calculation of the Apparent Right Ascensions. 4° 1834
- Hydrographic Office Publications.* 8°:—
- Miscellaneous.**
- Memoir of a Survey of the Coast of Karamania, by Capt. F. Beaufort, 1811-12 1820
- Remarks on the Rivers of Berbice and Demerara. By J. Pelley 1845
- Tables to Facilitate the Practice of Great Circle Sailing and the Determination of Azimuths. By J. T. Towson 1848-54 and 1861
- Table of Latitude, Longitude, and Variation of the Compass; also Time of Syzygial High Water, Rise of Tide, and Direction or Set of Flood-Tide Stream in the Offing. 8°
- Diagram and Table for deducing the Meridian Altitude from two Altitudes near the Meridian. By Prof. G. Foscolo of Venice. Folio 1852-62
- Remarks on Revolving Storms. 8° 1853
- Practical Rules for Ascertaining and Applying the Deviations of the Compass caused by the Iron in a Ship 1859 and 1892
- See Smith, A.
- General Instructions for the Hydrographic Surveyors of the Admiralty 1862 and 1877

UNITED KINGDOM—A.

Admiralty Publications—continued.

- Tables for the Reduction of Meridian Altitudes. By J. T. Towson 1862
- Rules for Finding Heights and Distances at Sea. By Lieut. H. Raper. 5th edition 1866
- Notes on Deep-Sea Sounding. By Staff-Commander J. E. Davis. *Plates* 1867
- A Memoir of the Hydrographical Department of the Admiralty, 1868. Folio 1868
- Admiralty Manual for the Deviations of the Compass. Edited by F. J. Evans and Archibald Smith. 3rd edition 1869
- Admiralty Manual of Scientific Enquiry. See Herschel.
- Tide Tables for the British and Irish Ports for the years 1873-95 [79 missing]; also the Times and Heights of High Water at Full and Change for the Principal Places on the Globe. 8°
- Table showing the Distances under steam and sail, and the shortest Navigable Distance between the principal ports of the Atlantic, Indian, and Pacific Oceans. 8° 1879
- A New Method of Clearing the Lunar Distance. By Sir G. B. Airy 1881
- Circular to Admiralty Surveyors. Orthography on Admiralty Charts. Folio 1884
- List of Oceanic Depths and Serial Temperature Observations received at the Admiralty during the years 1888-93. Folio 1891-94
- List of Time Signals established in various parts of the World. 3rd edition. 8° 1892
- Appendix. To 31st December 1893.
- Notes relating on the Navigation from H.M. Ships. 3rd and 4th editions 1892-93
- Dock Book. Folio 1894
- The Admiralty List of Lights. Corrected to December 1893 and 1894 1894 and 1895
- Part 1. The British Islands.
- Part 2. Eastern Shores of the North Sea, Baltic and White Seas.
- Part 3. Western Coasts of Europe and Africa.
- Part 4. Mediterranean, Black, Azov, and Red Seas.
- Part 5. South Africa, East Indies, China, Japan, Australia, Tasmania, and New Zealand.
- Part 6. South America, West Coast of North America, Pacific Islands, &c.
- Part 7. Eastern Coasts of North and Central America, and West Indies.

UNITED KINGDOM—A.

Admiralty Publications—continued.

Catalogues of Charts, Plans, and Sailing Directions. 8' 1885-95
[See also Burdwood; Evans; Weston.]

Sailing Directions. Large 8°

The Norway Pilot. Part 1. From the Naze to the Kattegat. 1854

— Part 1. From the Naze to Christiania; thence to the Kattegat. 2nd edition. Compiled by Lieut. G. T. Temple, R.N. 1888

— Part 2. From the Naze to North Cape; thence to Jacob River. Compiled by Lieut. G. T. Temple, R.N. 1880

— Supplement, 1893. 2nd edition 1894

Sailing Directions for the Baltic Sea and the Gulf of Finland. By Adm. Gustav Klint 1854

Views in the Baltic to accompany Klint's Sailing Directions 1854

The Baltic Pilot: comprising directions for the Baltic Sea, Gulf of Finland, and Gulf of Bothnia. 2nd edition 1888

— Supplement, 1893.

The Danish Pilot. Originally compiled by the late Vice-Admiral Zahrtmann. 2nd edition 1885
Supplement 1890, and Revised ditto, 1892.

The Færøe Islands Pilot. Compiled by the Royal Chart Department, Copenhagen 1891

Information relating to Currents, Ice and Magnetism, with general remarks on the Navigation on the Coast of Iceland. By Lieut. C. F. Wandel, Royal Danish Navy, 1879. Also information relating to Harbours, Tides, and Weather in the Færøe Islands. By the Rev. G. Landt, Gov. Chaplain, 1872 1891

The Bothnia Pilot. By Adm. Gustavus Klint 1855

— Supplementary Sailing Directions 1856

North Sea Pilot. Part 1. 2nd edition. *Map* 1876

— Part 2. 3rd edition. *Map* 1875

— Part 3. 3rd edition. *Map* 1874

— Part 4. 3rd edition. *Map* 1878

— Part 1. Shetland and Orkneys. 3rd and 4th editions 1887-94

— Part 2. North and East Coasts of Scotland. 4th edition 1885

— Part 3. East Coast of England. 5th edition 1889

— Supplement 1894

— Part 4. Rivers Thames and Medway, and the Shores of the North Sea from Calais to the Skaw. 4th edition 1887

UNITED KINGDOM—A.

Admiralty Publications—continued.

North Sea Pilot. Supplement, 1890. Part 4. 4th edition, 1887 (corrected to 3rd July 1890) 1890

Directions for making the passage from the Downs to the White Sea. Compiled by George F. M'Dougall 1858

The White Sea Pilot: Coast of Russian Lapland and the White Sea 1887

Sailing Directions for the Bristol Channel. Compiled by Capt. E. J. Bedford. *Map* 1872

Sailing Directions for the West Coast of England. Compiled by Capt. E. J. Bedford. 2nd edition. *Map* 1876; and 4th edition, 1891

Sailing Directions for the West Coast of Scotland. Part 1. Hebrides or Western Isles. By Capt. H. C. Otter. 2nd edition 1874

— Part 2. Cape Wrath to the Mull of Galloway. By G. F. M'Dougall. 2nd edition 1877

— Part 1. 3rd edition. *Diagram and illustrations* 1885

— Part 2. 3rd edition 1886

Sailing Directions for the Coast of Ireland. Parts 1 and 2. By Staff-Commander Richard Hoskyn 1866-68

Sailing Directions for the Coast of Ireland. Part 1. South, East, and North Coasts of Ireland. Compiled . . . by Staff-Commander Richard Hoskyn, R. N. 3rd edition 1885

— Part 2. South-West, West, and North-West Coasts. Originally compiled . . . by Capt. Richard Hoskyn, R. N. 3rd edition 1887

The Irish Coast Pilot. 4th edition. [Both Parts in 1 vol.] 1893

The Channel Pilot. Part 1. South-West and South Coasts of England. Compiled by Staff-Commander John W. King, R. N. 7th edition 1886

— Supplement 1891

— Part 2. Coast of France and the Channel Islands. Originally compiled by Staff-Commander John W. King, R. N. 5th edition 1888

— Supplement 1892

— Part 1. 8th edition 1893

The Guernsey Island Pilot 1863

The Jersey Island Pilot. By Staff-Commander J. Richards 1866

The Alderney Island Pilot 1864

The Channel Islands Pilot. By Staff-Commander J. Richards 1870

Sailing Directions for the West Coasts of France, Spain, and Portugal. Compiled by Staff-Commander James Penn. 2nd edition 1873

— 5th edition 1891

UNITED KINGDOM—A.

Admiralty Publications—continued.

- Directions for entering the River Tagus. By G. Biddlecombe 1854
- Directions for the River Douro. By Commander E. Belcher. 2nd edition 1833
- The Mediterranean Pilot. Vol. 1. Comprising Gibraltar Strait, Coast of Spain, African Coast from Cape Spartel to Gulf of Kabes, together with the Balearic, Sardinian, Sicilian, and Maltese Islands. 2nd and 3rd editions 1885-94
- Revised Supplement 1891
- Vol. 2. Comprising Coast of France, and of Italy to the Adriatic; African Coast from Jerbah to El Arish; Coasts of Karamania and Syria; together with the Tuscan Archipelago, and Islands of Corsica and Cyprus. 2nd edition 1885
- Supplement 1891
- Vol. 3. Comprising the Adriatic Sea, Ionian Islands, the Coasts of Albania and Greece to Cape Malca, with Cerigo Island; also the Gulfs of Patras and Corinth. 2nd edition 1890
- Supplement 1894
- Vol. 4. Comprising the Archipelago, with the adjacent Coasts of Greece and Turkey, including also the Island of Candia or Crete. 2nd edition 1892
- Sailing Directions for the Island of Candia or Crete. By Capt. T. Spratt. 2nd edition 1866
- The Black Sea Pilot. 2nd edition 1871
- 3rd edition 1884
- Supplement, 1890. 3rd edition, 1884 (corrected to 27th October 1890) 1890
- Report on the Currents of the Dardanelles and Bosphorus. By W. J. L. Wharton. *Map and sections* 1872
- Sailing Directions for Dardanelles, Sea of Marmora, Bosphorus, and Black Sea. 4th edition 1893
- The Gulf of 'Aden Pilot. Sokotra and adjacent Islands; the Somáli and Arabian Coasts in the Gulf of 'Aden; the East Coast of Arabia, and off-lying Islands. Compiled originally by Commander C. Y. Ward. 3rd edition 1887
- The Red Sea Pilot. From Suez and from 'Akabah to the Straits of Báb-el-Mandeb, and the Arabian Coast thence to 'Aden; also directions for the Navigation of the Suez Canal. 3rd edition 1883
- Revised Supplement 1889
- The Red Sea and Gulf of Aden Pilot. Superseding 3rd edition of the Red Sea Pilot, and 3rd edition of the Gulf of Aden Pilot. 4th edition 1892

UNITED KINGDOM—A.

Admiralty Publications—continued.

- The Persian Gulf Pilot, including the Gulf of Omman. Compiled by Capt. C. G. Constable and Lieut. A. W. Stiffe. (With Hydrographic Notice, No. 15) 1870
- Supplement. Coast of Balúch-chistán, from Karáchi to Rás-al-Kúh, or Makrán Coast. By Lieut. A. W. Stiffe 1875
- Comprising the Persian Gulf, Gulf of 'Omman, and Makrán Coast. Originally compiled by Capt. C. G. Constable and Lieut. A. W. Stiffe, late Indian Navy. 3rd edition 1890
- The West Coast of Hindostan Pilot, including the Gulf of Manar, the Maldivh and the Lakadivh Islands. Compiled by Commander A. D. Taylor 1866
- 3rd edition 1891
- The Bay of Bengal Pilot, including South-west Coast of Ceylon, North Coast of Sumatra, Nicobar, and Andaman Islands 1887
- Supplement 1889
- 2nd edition 1892
- The China Pilot. By Staff-Commander J. W. King. 4th edition 1864
- Appendix, No. 2. General Observations on the Coasts of Borneo, the Sulu and Mindoro Seas, with Sailing Directions for Palawan Passage and Island 1859
- No. 13. Gulf of Siam 1856
- No. 14. La Pérouse Strait, Gulf of Tartary, Kúil Islands, and Sea of Okhotsk 1855-56
- Nos. 16 and 17. Yang-tse-Kiang 1857
- No. 18. East Coast 1859
- The China Sea Directory. Vol. 1, containing Directions for the Approaches to the China Sea and to Singapore, by the Straits of Sunda, Banka, Gaspa, Carimata, Rhio, Varella, Durian, and Singapore. 1st, 2nd, and 3rd editions 1867-86
- Supplement to 3rd edition 1890
- Vol. 2, Containing Directions for the Navigation of the China Sea, between Singapore and Hong Kong. By J. W. Reed and J. W. King. 1st, 2nd, and 3rd editions 1868-89
- Supplement to 3rd edition 1893
- Vol. 3, Comprising the Coasts of China from Hong Kong to the Korea; North Coast of Luzon, Formosa Island and Strait; the Babuyan, Bashee and Meiacó Sima Groups; Yellow Sea, Gulfs of Pe-Chili and Liau-Tung; also the Rivers Canton, West, Min, Yung, Yangste, Yellow, Pei Ho, and Liau Ho, and Pratas Island. By C. J. Bullock. 1st, 2nd, and 3rd editions 1874-94

UNITED KINGDOM—A.

Admiralty Publications—continued.

The China Sea Directory. Vol. 4. Comprising the Coasts of Korea, Russian Tartary, the Japan Islands, Gulfs of Tartary and Amur, and the Sea of Okhotsk; also the Meiaeo, Liu-Kiu, Lin-choten, Mariana, Bonin, Saghalin, and Kuiu Islands. By F. W. Jarrad. 1st, 2nd, and 3rd editions 1873-94

Sailing Directions for the Arafura Sea. Compiled G. W. Earl 1837

Eastern Archipelago. Part 1. (Eastern Part). Comprising the Philippines, Sulu Sea, Sulu Archipelago, N.E. Coast of Borneo, Celebes Sea, N.E. Coast of Celebes, Molucca and Gillolo Passages, Banda and Arafura Seas, N.W. and West Coasts of New Guinea, and North Coast of Australia. Compiled . . . by Capt. J. P. Maclear, R.N. Large 8° 1890

— Supplement 1893

Eastern Archipelago. Part 2. (Western Part). Comprising the S.E. Coast of Samatra, Java, The Islands East of Java, The South and East Coasts of Borneo, and Celebes Island. Compiled by Rear-Adm. J. P. Maclear 1893

Islands in the Southern Indian Ocean Westward of Long. 80° E., including Madagascar. 1st edition 1891

The Africa Pilot. By Capt. Algernon F. R. De Horsey. For the South and East Coasts of Africa, from the Cape of Good Hope to Cape Guardafui, including the Islands in the Mozambique Channel. 2nd edition 1865

— Part 1, Or Sailing Directions for the Western Coast of Africa; comprising the Azores, Madeira, Canary, and Cape Verde Islands, and from Cape Spertel to the River Cameroon. 2nd edition 1873

— Part 2, From the River Cameroon to the Cape of Good Hope. Including Ascension, St Helena, Tristan da Cunha, and Gough Islands. 2nd edition 1884

— Part 3, South and East Coasts of Africa, from the Cape of Good Hope to Cape Guardafui; including the Islands in Mozambique Channel. Originally compiled by Capt. Algernon F. R. De Horsey. 3rd edition. *Map* 1878

— Part 1. 5th edition. Large 8° 1890

— Part 2. 4th edition 1893

— Part 3. 5th edition 1889

— Supplement, 1890; and Revised ditto 1892

Remarks on Baffin Bay. By R. C. Allen, W. P. Snow, and Comm. E. A. Inglefield 1853

Remarks on Davis Strait, Baffin Bay, Smith Sound, and the Channels thence northward to 82½° N. Large 8° 1875

UNITED KINGDOM—A.

Admiralty Publications—continued.

Newfoundland: East and South Coasts. Bonavista Bay to Placentia Harbour. 8° 1868

The Newfoundland and Labrador Pilot, comprising also the Strait of Belle Isle, the North-East and part of the North Coast of Labrador. Originally compiled by Staff-Commander W. F. Maxwell. 2nd edition. Large 8° 1887

— Supplement, 1891; and Revised ditto 1892 and 1894

The St Lawrence Pilot, comprising Sailing Directions for the Gulf and River. Originally compiled by Rear-Admiral H. W. Bayfield. 5th edition. 2 vols. Large 8° 1881-82

— Vol. 1. 6th edition 1894

The Nova Scotia Pilot. S.E. Coast from Mars Head to Cape Canso. By Rear-Adm. H. W. Bayfield 1860

Sailing Directions for the South-East Coast of Nova Scotia and Bay of Fundy. By Staff-Com. G. F. M'Dougall 1867

Sailing Directions for the Principal Ports of the East Coast of North America to 1858 1863

— 3rd and 4th editions. Large 8° 1885-94

— 3rd edition. Large 8° 1882

The Vancouver Island Pilot, containing Sailing Directions for the Coasts of Vancouver Island and part of British Columbia. From the Surveys of Capt. G. H. Richards 1864

The British Columbia Pilot, including the Coast of British Columbia, from Juan de Fuca Strait to Portland Canal, together with Vancouver and Queen Charlotte Islands. Large 8° 1888

The West Indian Pilot. Vol. 1. Compiled by Capt. E. Barnett 1872

— Vol. 2. 2nd edition. Compiled by Capt. E. Barnett, 1866; and 3rd edition. *Map* 1876

— Vol. 1. From Cape North of the Amazons to Cape Sable in Florida, with the adjacent Islands. Originally compiled by Capt. E. Barnett, 1829. 4th and 5th editions. Large 8° 1883-93

— Revised Supplement 1889

Vol. 2. The Caribbean Sea, from Barbadoes to Cuba; with Florida Strait, Bahama and Bermuda Islands. Originally compiled by Capt. E. Barnett. 4th edition. Large 8° 1887

— Revised Supplement 1894

The South America Pilot. Part 1. The East Coast of South America, from Cape St Roque to Cape San Antonio, Rio de la Plata; and the North Coast, from Cape St Roque to the Rio Maroni in French Guayana. By Staff-Commander J. Penn 1864

UNITED KINGDOM—A.

Admiralty Publications—continued.

The South America Pilot. Part 2. The South-East and West Coasts of South America, from the Rio de la Plata to the Bay of Panama, including Magellan Strait, the Falkland and Galapagos Islands. By Capts. Philip Parker King and Robert Fitzroy. 6th edition 1865

— Part 1. 3rd edition. Large 8° 1885

— Supplement, corrected to 24th October 1890. Large 8° 1890

— Part 2. 8th edition. Large 8° 1886

The Australia Directory. Vol. 1. South and East Coasts, Bass Strait, and Tasmania. Compiled by Capt. Charles B. Yule. 6th edition 1868

— Vol. 2. Comprising the East Coast, Torres Strait, and the Coral Sea. 2nd edition 1864

— Vol. 3. North, North-West, and West Coasts 1863

— Vol. 1. 8th edition. Large 8° 1884

— Revised Supplement, corrected to 21st June 1889. Large 8° 1889

— Vol. 2. Comprising the East Coast from Port Jackson to Cape York, Torres Strait and Approaches, the Coral Sea, and part of Carpentaria Gulf. 4th edition. Large 8° 1889

— Supplement 1892

— Vol. 3. North, North-West, and West Coasts, from the Gulf of Carpentaria to Cape Leeuwin, with Directions for Passages through the Neighbouring Seas. 2nd edition. Large 8° 1881

— Supplement, corrected to January 1885. Large 8° 1885

North-Eastern Australia. Coast-views between Sandy Cape and Endeavour Strait for the Navigation of the Inner Passage to Torres Strait. *Plates*. Oblong 8° N.D.

The New Zealand Pilot, including also the Chatham Islands and the off-lying Islands southward of New Zealand. Compiled by Capts. G. H. Richards and F. J. Evans. 4th edition. *Map* 1875

— 6th edition 1891

North Pacific Pilot. Part 1. Sailing Directions for the West Coast of North America, between Panama and Queen Charlotte Islands. By James F. Inray. 2nd edition. *Maps*. Part 2. The Seaman's Guide to the Islands of the North Pacific, with an Appendix on the Winds, Weather, Currents, &c., of the North and South Pacific. By W. H. Rosser. *Maps*. 8° 1870

— See Rosser.

UNITED KINGDOM—A.

Admiralty Publications—continued.

Pacific Islands Pilot. Vol. 1. (Western Groups). 2nd edition 1890

— Supplement 1894

— Vol. 1. Part 2. Western Groups, comprising New Caledonia and the Loyalty Islands. Also Supplementary Information respecting the New Hebrides, Banks, Torres, and Santa Cruz Groups. Compiled . . . Capt. H. A. Moriarty 1893

— Vol. 2. (Central and Eastern Groups.) Containing former Vols. 2, 3, and Fiji Islands. 2nd edition 1891

Sailing Directions for the South-East, North-East, and North Coasts of New Guinea, Louisiade, d'Entrecasteaux, New Hebrides, Solomon, New Ireland, New Britain, Admiralty, and Caroline Islands. Large 8° 1890

B. Board of Trade Publications.

Meteorological Papers, published by authority of the Board of Trade. Nos. 1-4. 4° 1857-60

— The same. Nos. 5-10. 4° and 8° 1861

— The same. Nos. 10, 11. 8° 1861

Report of a Committee appointed to consider certain questions relating to the Meteorological Department of the Board of Trade. *Map*. Folio 1866
[See also Fitzroy; Scott, R. II.]

Meteorological Committee. Publications issued by:—

Official.

Nos. 5, 17, 22, 26, 29, 31, 35, 41, 64, 75, 79, 84, 91, 99, 104. Annual Reports, 1863-92 [wanting those for '69-71, '75, '76, '79, '81-83, '85, '86]. 8° 1869-93

Nos. 7 (parts 1, 3, 4), 9 (part 4), 14, 16, 19, 25, 30, 33 (part 1), 49 (part 4), 50 (parts 1, 3, 4). (Quarterly Weather Report, 1869-80 [wanting 1869, part 2; 1870, parts 1-3; 1876, parts 2, 3, 4; 1877-78; 1879, parts, 1-3; 1880, part 2].) 4° 1870-91

No. 18.—Contributions to our knowledge of the Meteorology of the Antarctic Regions. 4° 1873

No. 20.—Remarks to accompany the Monthly Charts of Meteorological data for square 3. 4° 1874

No. 21.—Report of the Proceedings of the Meteorological Congress at Vienna. 8° 1874

No. 23.—Report of the Proceedings of the Conference on Maritime Meteorology held in London, 1874. 8° 1875

No. 24.—Instructions in the Use of Meteorological Instruments. Compiled by R. H. Scott. 8° 1880

UNITED KINGDOM—B.

Board of Trade Publications—contd.

- No. 27.—Remarks to accompany the Monthly Charts of Meteorological data for nine 10° squares of the Atlantic. 4° 1876
- No. 37.—Report on the Meteorology of Kerguelen Island. By the Rev. S. J. Perry. 4° 1879
- Nos. 39, 45, 57, 66, 73, 78, 82, 88, 95, 101, 108.—Meteorological Observations at Stations of the Second Order, for the years 1878-89 [1882 wanting. First 4 Nos. bound in 1 vol.] 1880-93
- No. 46.—Report on the Storm of October 13-14, 1881. 8° 1882
- No. 47.—*See* Symons, G. J.
- No. 51.—Hourly Readings, 1881, part 4. 4° 1883
- No. 56.—Sunshine Records of the United Kingdom for 1881. 8° 1883
- No. 60.—*See* Abercromby, R.
- No. 61.—A Barometer Manual for the Use of Seamen. 8° 1884
- No. 70.—Hourly Readings, 1884, part 3. 4° 1887
- No. 89.—Meteorological Observations made at Sanchez (Samana Bay), St Domingo, 1886-88. By the late W. Reid. 4° 1890
- No. 93.—Harmonic Analysis of Hourly Observations of Air Temperature and Pressure at British Observatories. 4° 1891
- Nos. 94, 97.—Hourly Means at Four Observatories, 1887-88. 4° 1891
- No. 98.—Ten Years' Sunshine in the British Isles, 1881-90. 8° 1891
- No. 102.—Report of the International Meteorological Conference at Munich, 1891. 8° 1893

Non-Official.

- No. 2.—*See* Toynbee.
- No. 6.—Report of the Proceedings of the Meteorological Conference at Leipzig. 8° 1873
- No. 7.—Notes on the Form of Cyclones in the Southern Indian Ocean. By C. Meldrum. 8° 1873
- No. 8.—Report on Weather Telegraphy and Storm-Warnings, presented to the Meteorological Congress at Vienna. 8° 1874
- No. 9.—Report of the Permanent Committee of the First International Meteorological Congress at Vienna, for the year 1874. Meeting at Vienna and Utrecht, 1873-74. 8° 1875
- No. 11.—The same. Meeting at London, 1876. 8° 1876
- Supplement 1877
- No. 12.—Reports to the Permanent Committee, &c., on Atmospheric Electricity, Maritime Meteorology, Weather Telegraphy. 8° 1878

UNITED KINGDOM—B.

Board of Trade Publications—contd.

- No. 13.—Report of the Permanent Committee, &c., Meeting at Utrecht. 8° 1879
- No. 14.—Report of the Int. Met. Committee Meeting at Berne, 1880. 8° 1881
- No. 15.—Report of the Second Meeting of the Int. Met. Committee, Copenhagen, 1882. 8° 1883
- No. 16.—Report of the Third Meeting of the same, Paris, 1885. 8° 1887
- No. 17.—Report of the Fourth Meeting of the same, Zürich, 1888. 8° 1889
- Report by Mr Hawkshaw and Sir A. Clarke on Dover Harbour.** Folio 1873
- Additions and Corrections to Dock Book,** 1890. Folio 1893
- The Mercantile Navy List, and Annual Appendage to the Commercial Code of Signals for all Nations.** 1857-62, edited by J. H. Brown; 1863-64, edited by J. J. Mayo. 8 vols. Large 8° 1857-64

C. Colonial Office Publications.**Colonial Reports.** Annual—

- Europe.—Gibraltar, No. 75; Malta, No. 79.
- Asia.—Ceylon, Nos. 60, 90; Hongkong, No. 85; Labuan, No. 93; Straits Settlements, Nos. 59, 81.
- Africa.—Basutoland, Nos. 62, 89; Bechuanaland, No. 47; Gambia, No. 80; Gold Coast, No. 88; Lagos, No. 95; Mauritius, No. 57; Natal, No. 61; Rodrigues, No. 70; Sierra Leone, No. 64.
- America.—Newfoundland, No. 67; British Honduras, Nos. 73, 94; West Indies, Nos. 52, 53, 65, 66, 74, 76-78, 82-84, 86.
- Atlantic.—St Helena, No. 63; Bermuda, No. 71; Falkland Is., No. 87.
- Australasia.—British New Guinea, No. 68; Fiji, No. 72; Victoria, No. 69.
- Miscellaneous.—No. 2, Zululand; No. 3, Sierra Leone.
- Her Majesty's Colonial Possessions—Asia.—Ceylon, No. 78; Hongkong, No. 77.
- Africa.—Basutoland, No. 70; Gold Coast, Nos. 12, 74, 76; Lagos, No. 40; Sierra Leone, No. 75.
- America.—British Guiana, No. 72; Brit. Honduras, No. 71.
- Australasia.—Fiji, No. 79; W. Australia, No. 73.
- The Colonial Office List for 1891,** comprising Historical and Statistical Information respecting the Colonial Dependencies of Great Britain. *Maps.* 8° 1891

UNITED KINGDOM.

D. Foreign Office Publications.

Reports. Annual Series: Diplomatic and Consular Reports on Trade and Finance; and Miscellaneous Series: Reports on Subjects of General and Commercial Interest. 8°.

EUROPE.

Austria-Hungary.—A.S., Nos. 596, 735, 828, 1249, 1265, 1273, 1292; M.S., Nos. 271, 291, 313.

Belgium.—A.S., Nos. 799, 818, 1220; M.S., No. 188.

Bulgaria.—A.S., Nos. 292, 645, 752, 1300.

Denmark.—A.S., Nos. 597, 814, 1317; M.S., No. 286.

France.—A.S., Nos. 448, 462, 467, 473, 486, 487, 490, 501, 505, 506, 510, 550, 561, 578, 722, 825, 1152, 1158, 1162, 1166, 1167, 1174, 1177, 1198, 1209, 1237, 1270, 1302; M.S., Nos. 258, 295, 342. [Colonial Possessions under respective headings]

Germany.—A.S., Nos. 588, 610, 631, 761, 765, 1165, 1188, 1201, 1222, 1236, 1241, 1291, 1297, 1299; M.S., Nos. 135, 140, 272, 283, 311, 312, 345.

Greece.—A.S., Nos. 598, 1154, 1169, 1184, 1204; M.S., Nos. 287, 303.

Italy.—A.S., Nos. 576, 586, 619, 809, 813, 1151, 1214, 1223, 1243, 1244, 1248, 1250, 1298, 1309, 1326; M.S., Nos. 137, 141, 143, 276, 297.

Montenegro.—M.S., No. 95.

Netherlands.—A.S., Nos. 1149, 1288.

Norway.—A.S., Nos. 605, 1272, 1427; M.S., Nos. 279, 282.

Portugal.—A.S., Nos. 810, 1163, 1308; M.S., Nos. 281, 304. [Colonial Possessions under respective headings.]

Roumania.—A.S., Nos. 662, 796, 1170.

Russia.—A.S., Nos. 447, 454, 461, 481, 491, 516, 536, 580, 677, 1155, 1172, 1191, 1232, 1234, 1286, 1313; M.S., Nos. 113, 124, 146, 294, 307.

Servia.—A.S., No. 1295.

Spain.—A.S., Nos. 817, 1195, 1225, 1239, 1246, 1269, 1278, 1282; M.S., No. 301.

Sweden.—A.S., Nos. 750, 1156, 1247, 1256; M.S., Nos. 274, 278, 290.

Switzerland.—A.S., No. 1323; M.S., No. 275.

Turkey.—A.S., Nos. 81, 114, 175, 192, 197, 290, 300, 325, 342, 348, 363, 394, 587, 651, 689, 690, 719, 720, 721, 745, 764, 773, 783, 894, 896, 908, 921, 930, 945, 1142, 1173, 1179, 1186, 1200, 1224, 1254, 1261, 1264, 1271, 1279, 1310, 1320, 1426; M.S., Nos. 28, 288.

ASIA.

Borneo.—A.S., Nos. 943, 1111; M.S., No. 150.

UNITED KINGDOM—D.

Foreign Office Publications—contd.

China.—A.S., Nos. 124, 156, 283, 285, 305, 373, 380, 387, 415, 416, 592, 593, 625, 676, 679, 680, 681, 687, 688, 703, 704, 708, 709, 716, 717, 725, 726, 732, 770, 775, 780, 1066, 1093, 1187, 1192, 1193, 1197, 1199, 1202, 1211, 1212, 1216, 1217, 1228, 1229, 1230, 1231, 1235, 1258, 1266, 1280, 1284, 1287, 1324; M.S., No. 305.

Corea.—A.S., Nos. 61, 218, 372, 740, 918, 1088, 1227; M.S., Nos. 84, 317, 318.

Dutch East Indies.—A.S., Nos. 630, 695, 1168, 1190.

French Indo-China.—A.S., Nos. 659, 1175.

Japan.—A.S., Nos. 200, 204, 208, 219, 399, 426, 589, 590, 594, 614, 746, 766, 751, 754, 797, 1253, 1260, 1277, 1327, 1421; M.S., Nos. 46, 299, 315.

Persia.—A.S., Nos. 113, 241, 367, 590, 611, 629, 753, 760, 798, 826, 946, 1092, 1134, 1189, 1252, 1268, 1429; M.S., Nos. 114, 119, 191, 207.

Philippines [Spain].—A.S., Nos. 295, 494, 581, 678, 846, 1289.

Portuguese East Asia [Portugal].—A.S., No. 1238.

Siam.—A.S., Nos. 412, 595, 771, 938, 1267.

AFRICA.

Algeria [France].—A.S., Nos. 249, 291, 293, 469, 563, 669, 853, 854, 1180, 1196; M.S., No. 94.

Canaries [Spain].—A.S., Nos. 148, 1296; M.S., No. 246.

Egypt.—A.S., Nos. 142, 225, 294, 485, 562, 585, 684, 707, 767, 1095, 1259, 1276.

German S.W. Africa [Germany].—M.S., No. 316.

Madagascar.—A.S., No. 201.

Madeira [Portugal].—A.S., Nos. 460, 1226.

Morocco.—A.S., Nos. 339, 582, 712, 724, 787, 1139, 1221, 1304.

Oil Rivers Protectorate.—A.S., Nos. 1063, 1144.

Portuguese E. Africa [Portugal].—A.S., Nos. 414, 455, 742, 855, 1009, 1153, 1312, 1316, 1463.

Portuguese W. Africa [Portugal].—A.S., Nos. 333, 584, 1069, 1105, 1333.

Réunion [France].—A.S., Nos. 624, 1322.

Tripoli.—A.S., Nos. 89, 267, 653, 849, 903, 1159.

Tunis.—A.S., Nos. 206, 383, 608, 785, 1293; M.S., Nos. 35, 63, 97, 209, 296.

Zanzibar.—A.S., Nos. 1071, 1382; M.S., No. 266.

UNITED KINGDOM—D.

Foreign Office Publications—contd.

NORTH AMERICA.

United States.—A.S., Nos. 718, 1157, 1164, 1176, 1181, 1203, 1205, 1233, 1251, 1274, 1285, 1319; M.S., Nos. 277, 280, 289, 292, 314.

Mexico.—A.S., Nos. 322, 357, 396, 637, 786, 1150, 1218, 1301; M.S., Nos. 116, 133, 136, 138, 170, 284, 302, 309.

CENTRAL AMERICA AND WEST INDIES.

Costa Rica.—A.S., Nos. 317, 694, 1219.

Cuba [Spain].—A.S., Nos. 205, 609, 779, 1132, 1213; M.S., Nos. 59, 115, 177.

Guatemala.—A.S., Nos. 600, 763, 1070, 1096, 1245.

Hayti and San Domingo.—A.S., Nos. 729, 902, 1240; M.S., No. 52.

Honduras.—A.S., No. 1314.

Porto Rico [Spain].—A.S., Nos. 628, 816, 1306.

San Salvador.—A.S., Nos. 749, 1281.

SOUTH AMERICA.

Argentine Republic.—A.S., Nos. 111, 654, 660, 1147, 1161, 1178, 1283, 1303; M.S., Nos. 165, 172, 186, 298.

Brazil.—A.S., Nos. 216, 323, 693, 702, 715, 793, 807, 1141, 1160, 1263, 1290, 1321; M.S., Nos. 45, 178.

Chile.—A.S., Nos. 310, 369, 385, 407, 634, 685, 743, 1311; M.S., Nos. 61, 157.

Colombia.—A.S., Nos. 253, 626, 804, 1148; M.S., No. 103.

Ecuador.—A.S., Nos. 805, 811, 951, 1146, 1171; M.S., No. 273.

Guiana, Dutch.—A.S., Nos. 410, 583, 737, 1307.

Paraguay.—A.S., No. 792.

Peru.—A.S., Nos. 118, 728, 806, 1053, 1185, 1318; M.S., No. 167.

Uruguay.—A.S., Nos. 129, 794, 1294.

Venezuela.—A.S., Nos. 138, 723, 912, 1207.

OCEANIA.

Hawaii.—A.S., No. 738.

New Caledonia [France].—A.S., Nos. 335, 521, 758, 909.

New Hebrides.—A.S., No. 666.

Samoa.—A.S., Nos. 831, 1064, 1065, 1262.

Tahiti [France].—A.S., Nos. 319, 602, 635, 759, 904, 1210; M.S., No. 308.

Tonga [Fiji].—A.S., Nos. 158, 569, 601, 1137.

Index to Consular Reports, 1886-92.
8° 1892

— Ditto, 1886-93. 8° 1893

— Ditto, 1886-94. 8° 1894

The Foreign Office List, 1892, forming a Complete British Diplomatic and Consular Handbook. Maps. 8° 1892

UNITED KINGDOM.

E. Ordnance Survey.

Astronomical Observations made with Ramsden's Zenith Sector; together with a Catalogue of the Stars which have been observed, and the Amplitudes of the Celestial Arcs, deduced from Observations at the different Stations. 4° 1842

Ordnance Maps, Correspondence, &c., respecting the adoption of the 6-inch Scale in 1840, and respecting the relative advantages of that Scale, and a still larger one. [Parly. Rep.] Folio 1853

Ireland. Abstracts of Principal Lines of Spirit Levelling in Ireland, 1839-43, under the direction of the late Major-General Colby. 4° 1855

Scotland. Book of Reference to the Plan of the Parish of Stow (part of), in the County of Selkirk. Map. Oblong 8° 1859

Domesday Book, or the Great Survey of England of William the Conqueror, A.D. MLXXXVI., in Facsimile, viz., Yorkshire, Kent, Surrey, Sussex, Berkshire, Hampshire, Wiltshire, Dorsetshire, Devonshire, Cornwall, Lincolnshire, Cambridgeshire, Norfolk, Suffolk, Essex, Cheshire and Lancashire, Shropshire, Herefordshire, Gloucestershire, Somersetshire, Staffordshire, Derbyshire, Nottinghamshire, Leicestershire and Rutland, Warwickshire, Worcestershire, Oxfordshire, Buckinghamshire, Middlesex, Hertfordshire, Bedfordshire, Huntingdonshire, Northamptonshire. 33 vols. 4° 1861-63

Report of the Progress of the Ordnance Survey and Topographical Depot to 31st December 1860, 1863, and 1866. 3 parts. [Parly. Rep.] Maps. Folio 1861-67
— The same, to 31st December 1886. Maps. Folio 1887

Catalogues of Maps, &c. 8° 1862-69

Extension of the Triangulation of the Ordnance Survey into France and Belgium, with the Measurement of an Arc of Parallel in Lat. 52° N. By Col. Sir H. James. Plates. 4° 1863

European Arc. Determinations of the Positions of Feaghmain and Haverfordwest, Longitude Stations on the Great European Arc of Parallel. By Capt. A. R. Clarke. Plates. 4° 1867

Report of the Departmental Committee appointed by the Board of Agriculture to inquire into the present condition of the Ordnance Survey. Folio 1893
[See also James, Sir H.; Mudge; Williams, E.; Yolland.]

UNITED KINGDOM.

F. Parliamentary Papers.

[See also under the various Countries dealt with.]

Colonies. Return from each Colony or Foreign Possession of the British Crown, stating the date at which each Colony or Possession was Captured, Ceded, or Settled; the Number of the Population, and the Manner of Government; stating also the Value of Exports and Imports, &c., in 1829. Folio 1831

— Extracts of Reports from the Governors or Lieut.-Governors of British Possessions in North America, and of the Answers thereto as may throw light on the state of the Aboriginal Tribes in North America, or in any adjacent Territories; and also the state of the Indian Department in Upper and Lower Canada, New Brunswick, Nova Scotia, New South Wales, Van Diemen's Land, and the British Guiana Indians. Folio 1834

— Papers presented to Parliament in Explanation of the Measures adopted by Government for giving effect to the Act for the Abolition of Slavery throughout the British Colonies. Part 2. West India Islands and Cape of Good Hope, 1833-35. Folio 1835

Dover Harbour. Copy Report by Mr Hawkshaw and Sir Andrew Clarke upon the possibility of combining Naval and Military Requirements with the objects of Dover Harbour Bill. *Map.* Folio 1873

Emigration. Reports from the Select Committee on Emigration from the United Kingdom. *Maps.* Folio 1826

— Reports from the Commissioners for Emigration, addressed to the Secretary of State for the Colonial Department. Folio 1832

— Correspondence respecting Emigration. Folio 1871

Norwich and Lowestoft Navigation Bill. Minutes and Evidence taken before the Committee on the Bill for Making and Maintaining a Navigable Communication for Ships and other Vessels between the City of Norwich and the Sea at or near Lowestoft, in the County of Suffolk. Folio 1826

Ordnance. Estimates of the Office of Ordnance; including Barracks, Surveys of the United Kingdom, Commissariat, and Military and Civil Superannuations, 1840-41. *Maps.* Folio 1840

Parliamentary Divisions. An Act to Settle and Describe the Divisions of Counties, and the Limits of Cities and Boroughs in England and Wales, in so far as Respects the Election of Members to Serve in Parliament. Folio 1832

UNITED KINGDOM—F.

Parliamentary Reports from Commissioners on Proposed Division of Counties and Boundaries of Boroughs. Parts 1 to 8. 4 vols. *Maps.* Folio 1832

— Reports on the Proposed Divisions of the Counties mentioned in Schedule (F) of the Reform Bill [England]. *Maps* 1832

Statistical Abstract for the several Colonial and other Possessions of the United Kingdom in each year from 1875 to 1889, and from 1877 to 1891 (27th and 29th Nos.). 8° 1890, 1892

— The same. For the Principal and other Foreign Countries in each year from 1878 to 1887-88 (16th No.). 8° 1890

Sugar. An Account of the Quantity of British Plantation, Mauritius, and other Sugar, on which Duty has been paid, in 1828-30. Folio 1830

Telegraph Cables. Report of the Joint Committee appointed by the Lords of the Committee of Privy Council for Trade, and the Atlantic Telegraph Company, to inquire into the Construction of Submarine Telegraph Cables; with the Minutes of Evidences, and Appendix. *Plans and plates.* Folio 1861

Trade. General Statement of Imports and Exports of the Principal Articles of Merchandize between the United Kingdom and the several Foreign Countries and British Possessions Abroad, in 1830. Folio 1832

— Accounts of the Official and Declared Value of the Imports to and Exports from the United Kingdom from and to each of the British Colonies and Possessions, and Amount to Foreign Countries, for the year ending Jan. 5, 1831. Folio 1832

— Accounts relating to Trade and Navigation of the United Kingdom, for each month during the year 1891. 8° 1891

Uninhabited Islands. Correspondence in regard to Her Majesty's Ships visiting groups of uninhabited islands lying on the tracks of vessels between Great Britain and the Australasian Colonies. Folio 1877

G. War Office.

Publications of the Topographical, Statistical, and Intelligence Branches: Quarter-Master-General's Department:—

Venetia with the Quadrilateral, a Military Geographical Sketch. By M. Biffart; translated by Lieut.-Col. A. C. Cooke. *Maps.* 8° 1866

Ideas on our Military Position in a War with Russia. By an Austrian Officer. [Translated from the German.] 8° 1870

UNITED KINGDOM—G.

War Office Publications—continued.

- The Campaign of 1866 in Germany. Compiled by the department of Military History of the Prussian Staff. Translated by Col. Von Wright and Captain H. M. Hozier. *Plans*. 8° 1872
- Atlas of Plans separate. Folio.
- Military Reports, addressed to the French War Minister by Colonel Baron Stoffel, French Military Attaché in Prussia, 1866-60. Translated by Captain Home. 8° 1872
- Reforms in the French Army. Part 1. The Law of Recruiting. Translated by Captain Home. 8° 1872
- Part 2. General Organisation. By Major C. B. Brackenbury. 8° 1875
- National Assembly: Committees on the Re-organisation of the Army, and on Contracts. *Précis of the Speech of the Duke d'Audiffret Pasquier*. 8° 1874
- The Armed Strength of Italy. Translated from the German by Lieut. W. A. H. Hare. 8° 1875
- The Armed Strength of the German Empire. Part 1. Organisation and Administration. Compiled by Capt. F. C. H. Clarke. *Map*. 8° 1876
- 2nd edition. *See below* (1888).
- The Ottoman Empire and its tributary States (excepting Egypt), with a Sketch of Greece. Compiled by Capt. W. S. Cooke. *Maps*. 8° 1876
- The Armed Strength of France. By Major C. J. East. *Map*. 8° 1877
- The Siege Operations in the Campaign against France, 1870-71. By B. von Tiedemann; translated by Major Tyler. *Plans*. 8° 1877
- A *Précis of Modern Tactics*, compiled from the Works of recent Continental Writers. By Major Robert Home. *Maps and plates*. 8° 1873
- The Armed Strength of Russia. [Translated.] 8° 1873
- *See below* (1882).
- The New Law regulating Military Service in Russia. 8° N.D.
- Steppe Campaigns. Translated from the Russian by Capt. F. C. H. Clarke. 8° 1874
- Statistics and Geography of Russian Turkestan. By Brevet-Major F. C. H. Clarke. Folio 1879
- The Armed Strength of Austria. Compiled by Capt. W. S. Cooke. Parts 1 and 2. *Map and tables*. 8° 1873-74
- The Armed Strength of Denmark. Compiled by Capt. W. S. Cooke. 8° 1874
- The Armed Strength of Sweden and Norway. Compiled by Capt. W. S. Cooke. 8° [1874]

UNITED KINGDOM—G.

War Office Publications—continued.

- The Armed Strength of the Netherlands. By Capt. F. C. H. Clarke. *Map*. 8° 1876
- The Franco-German War, 1870-71. Translated from the German Official Account by Capt. F. C. H. Clarke. First Part—History of the War to the Downfall of the Empire: Vol. 1, From the Outbreak of Hostilities to the Battle of Gravelotte. 1874
- First Part. Vol. 2, From the Battle of Gravelotte to the Downfall of the Empire. *Maps in pocket*. 8° 1876
- Second Part. History of the War against the Republic: Vol. 1, From the Investment of Paris to the Re-occupation of Orleans by the Germans. *Maps separate*. *Maps*. 8° 1880
- Second Part. Vol. 2, Events in Northern France from the end of November, in the North-West from the beginning of December, and the Siege of Paris from the commencement of December to the Armistice; Operations in the South-East from the middle of November to the middle of January. *Maps, and maps in case*. 8° 1883
- Second Part. Vol. 3, Events in South-East France from the middle of January to the Termination of Hostilities; Rearward Communications; The Armistice; Homeward March and Occupation; Retrospect. *Maps, and maps in case*. 8° 1884
- Index. *See IIale*.
- Cyprus. By Captain A. R. Savile. *Map*. 8° 1878
- The Anglo-Afghan War of 1878. First Section, 20th Nov. to 20th Dec. Folio 1878
- The Anglo-Afghan War of 1878-79. Second Section, 21st Dec. 1878 to 31st Jan. 1879. Third Section, From 1st Feb. 1879 to the Close of the War. *Maps*. Folio 1879
- Memorandum on Afghanistan with Reference to the Probable British Operations consequent on the Murder at Kabul of the Resident and Escort, on 3rd September 1879. *Maps*. Folio 1879
- The Anglo-Afghan War of 1879-80. First Section, From the Kabul Massacre on 3rd Sept. 1879 to 25th Nov. 1879. Second Section, From 26th Nov. 1879 to 31st Dec. 1879. *Maps*. Folio 1879
- Précis of Information concerning the Colony of Natal*, corrected to June 1879. *Map*. 8° 1879
- Précis of Information concerning the Zulu Country*. *Map*. 8° 1879

UNITED KINGDOM—G.

War Office Publications—continued.

- Chár Asiáb. [1 sheet] 1879
 The Armed Strength of Switzerland.
 Compiled by Major Frank S. Russell.
Map. 8° 1880
 — See below (1889).
 Notes on the Russian Expedition against
 the Tekke Turkomans, 1879. *Map.*
 Folio.
 The Armed Strength of Belgium, 1882.
Maps. 8° 1882
 The Armed Strength of Russia. *Maps.*
 8° 1882
 Report on Egypt. *Map and sections.*
 8° 1882
 The Armed Strength of Spain. *Map.*
 8° 1883
 Annam and Tong-King. *Maps.* Folio
 [1883]
 Bechuanaland, 1883. *Maps.* Fol. [1883]
 Précis of Information concerning the
 Straits Settlements and the Native
 States of the Malay Peninsula. *Map.*
 8° 1883
 — See below (1891).
 The Insurrection of the False Prophet.
 Compiled in the Intelligence Branch,
 Quarter-Master-General's Department,
 Horse Guards, War Office. Folio 1883
 — Part 2. From General Hicks' De-
 parture from Khartoum (9th Sept.
 1883) to Baker Pasha's Defeat at
 Et-Tib (4th February 1884). Com-
 piled, &c., by Capt. J. J. Leveson,
 R.E. Folio 1884
 — Part 3. British Expedition to the
 Red Sea: from Baker Pasha's Defeat
 at Et-Teb (4th February 1884) to
 the Capture of Tokar (1st March
 1884). Compiled, &c., by J. J.
 Leveson, R.E. Folio 1884
 — Part 4. British Expedition to
 the Red Sea: from the Battle of
 Et-Teb (29th January 1884) to the
 Departure of Major-General Graham
 from Suakin (3rd April 1884). Com-
 piled, &c., by Capt. J. J. Leveson,
 R.E. Folio 1884
 Report on the Egyptian Provinces of
 the Sûdan, Red Sea, and Equator.
 Compiled in the Intelligence Branch,
 Quartermaster General's Department,
 Horse Guards, War Office. Revised
 up to July 1884. *Map.* Small 8° 1881
 Griqualand, West. Road Reports. 8°
 1884
 Précis of Information concerning Zulu-
 land. *Map.* 8° 1885
 Table of Distances in Russia, Central
 Asia, and India. (Compiled at the
 Intelligence Branch of the War Office,
 May 1875, by Lieutenant Wisely, R.E.,
 under the Direction of Col. Cameron,
 V.C.) Folio.

UNITED KINGDOM—G.

War Office Publications—continued.

- French Operations in Madagascar, 1882-
 1886. Prepared by Major W. S.
 Cooke, February 1886. *Map.* Folio
 1886
 Short History of Basutoland. Chiefly
 compiled from Blue Books. Prepared
 in the Intelligence Branch, War Office,
 by Captain L. Darwin, R.E. *Map.*
 8° 1886
 Précis of Information concerning Pondo-
 land, including Port St John's. Pre-
 pared in the Intelligence Branch, War
 Office. Corrected to February 1886.
Map. 8° 1886
 The Armed Strength of Japan, by Capt.
 J. M. Grierson. *Map and plates.* 8° 1886
 The Armed Strength of the Netherlands
 and their Colonies, by Major J. K.
 Trotter. *Map.* 8° 1887
 Military History of the Campaign of
 1882 in Egypt. Prepared in the In-
 telligence Branch of the War Office,
 by Colonel J. F. Maurice, Royal
 Artillery. *Maps.* 8° [1887]
 The Armed Strength of Portugal, by
 Lieutenant Count Gleichen. *Map.* 8°
 [1887]
 The Armed Strength of Roumania, by
 Captain C. E. Callwell. *Map.* 8° 1888
 The Armed Strength of the German
 Empire. Parts 1 and 2, by Captain
 J. M. Grierson, and edited by Colonel
 C. W. Bowdler Bell. 2nd edition.
Map. 8° 1888
 The Armed Strength of Switzerland.
 Prepared in the Intelligence Division
 of the War Office, by Colonel C. W.
 Bowdler Bell. *Map.* 8° 1889
 Colville, Col. H. E. History of the
 Sudan Campaign. 2 parts, with a
 Case of Maps. Compiled in the In-
 telligence Division of the War Office.
 8° [1889]
 Sudan Almanac for 1889, '90, '91, and
 '93. Compiled at the Intelligence
 Division, War Office. 12°.
 Précis of Information concerning the
 Straits Settlements, &c. New edition.
 1891
 Notes on the Geography, Government,
 and Inhabitants of Uganda, with a
 Sketch of its History to 1892. Pre-
 pared in the Intelligence Division of
 the War Office by Capt. Hubert
 Foster. Folio 1892
 Handbook of British East Africa, in-
 cluding Zanzibar, Uganda, and the
 Territory of the Imperial British East
 Africa Company. *Maps.* 8° 1893
 Hints on Reconnaissance Mapping for
 Explorers in Unsurveyed Countries.
 Folio.
 [See Catalogues; also Italy; Wingate.]

UNITED KINGDOM.

H. Various Government Publications.

- Births, Deaths, and Marriages.** 7th, 13th, 16th, 17th, and 18th Annual Reports of the Registrar-General (years 1843-44, 1850, 1853-55). 8° and large 8° 1846-57
- Census of England and Wales, 1891.** Preliminary Report, and Tables of the Population and Houses enumerated in England and Wales, and in the Islands in the British Seas, on 6th April 1891. Folio 1891
- Ditto. Area, Houses, and Population. Vol. 1. Administrative and Adjacent Counties. Folio 1893
- Ditto. The same. Vol. 2. Registration Areas and Sanitary Districts. Folio 1893
- Ditto. Ages, Condition as to Marriage, Occupation, Birthplaces, and Infirmitics. Vol. 3. Folio 1893
- Ditto. Vol. 4. General Report, with Summary Tables and Appendices. Folio 1893
- Ditto. Index to the Population Tables of England and Wales. Folio 1893
- Emigrants' Handbooks.** Emigrants' Information Office Handbooks, 1890, consisting of the following 12 Handbooks — 1. Canada; 2. New South Wales; 3. Victoria; 4. South Australia; 5. Queensland; 6. Western Australia; 7. Tasmania; 8. New Zealand; 9. Cape Colony and British Bechuanaland; 10. Natal; 11. Professional Handbook; 12. Emigration Statutes and General Handbook. *Maps.* 8° 1890
- Education.** Reports of the Committee of Council on Education (England, Wales, and Scotland). 8° 1870-93
- Greenwich Observatory.** Description of the Altitude and Azimuth Instrument erected at the Royal Observatory, Greenwich, in 1847. [Greenwich Astronomical Observations.] 4° 1847
- Description of the Instruments and Process used in the Photographic Self-Registration of the Magnetical and Meteorological Instruments at the Royal Observatory, Greenwich. [Exts. from Greenwich Magnetical and Meteorological Observations, 1847.] 4° 1849
- Results of the Magnetical and Meteorological Observations made at the Royal Observatory, Greenwich, in the year 1880. . . . Edited by W. H. M. Christie. 4° 1882
- Rates of Chronometers on Trial, 1869, '73, '74, '77, '83-87, '89-93; of Deck-Watches, 1889-93. 4°
- Kew Gardens.** Royal Gardens, Kew: Official Guide to the Museums of Economic Botany. No. 3. Timbers. 12° 1886

UNITED KINGDOM—H.

- Kew Museums.** A Handbook to the Museums of Economic Botany of the Royal Gardens, Kew. By D. Oliver. 6th edition; with additions by J. R. Jackson. 12° 1875
- Kew Observatory.** Report of the Incorporated Kew Committee for the year ending 31st December 1893. [From the Proc. R.S.] 8° 1894
- Nautical Almanac.** Tables requisite to be used with the Astronomical and Nautical Ephemeris, published by order of the Commissioners of Longitude. 8° 1766
- Ditto. 2nd edition 1781
- Ditto. 3rd edition 1802
- Circular, No. 15. Local Particulars of the Total Eclipse of the Sun, Aug. 8-9 1896. Large 8° 1893
- Transit of Venus, 1882.** Report of the Committee appointed by the British Government to Superintend the Arrangements to be made for the sending of Expeditions at the Government expense, and securing co-operation with the Government Expeditions, for the Observation of the Transit of Venus, 6th December 1882. Folio.
- "Challenger" Expedition.** Report on the Scientific Results of the Voyage of H.M.S. "Challenger," 1873-76. . . . Prepared under the superintendence of the late Sir C. Wyville Thomson, and now of John Murray. *Charts and plates.* 4°.
- Zoology. 1880-89
- Vol. 1.—1. Brachiopoda, by T. Davidson; 2. Pennatulida, by A. v. Kölliker; 3. Ostracoda, by G. S. Brady; 4. Bones of Cetacea, by W. Turner; 5. Green Turtle, by W. K. Parker; 6. Shore Fishes, by A. Günther.
- Vol. 2.—7. Corals, by H. N. Mosely; 8. Birds, by P. L. Sclater.
- Vol. 3.—9. Echinoidea, by A. Agassiz; 10. Pycnogonida, by P. P. C. Hoek.
- Vol. 4.—11. Anatomy of the Petrels, by W. A. Forbes; 12. Deep-sea Medusæ, by E. Haeckel; 13. Holothurioida (Élaspoda), by H. Théel.
- Vol. 5.—14. Ophiuroidea, by T. Tyman; 16. Marsupialia, by D. J. Cunningham.
- Vol. 6.—15. Actiniaria, by R. Hertwig; 17. Tunicata (Ascidæ Simplicis), by W. A. Herdman.
- Vol. 7.—18. Anatomy of Spheniscidae, by M. Watson; 19. Pelagic Hemiptera, by F. B. White; 20. Hydroida (Plumulariide), by G. J. Allman; 21. Orbitolites, by W. B. Carpenter.
- Vol. 8.—23. Copepoda, by G. S. Brady; 24. Calanæa, by N. Poléjaeff; 25. Cirripedia (Systematic), by P. P. C. Hoek.

UNITED KINGDOM—H.

Challenger" Expedition—contd.

- Vol. 9.—22. Foraminifera, by H. B. Brady (text and plates separate).
- Vol. 10.—26. Nudibranchiata, by R. Bergh; 27. Myzostomida, by L. v. Graf; 28. Cirripedia (Anatomical), by P. P. C. Hoek; 29. Human Crania, by W. Turner; 30. Polyzoa, by G. Busk.
- Vol. 11.—31. Keratosa, by N. Poléjaeff; 32. Crinoidea, by P. H. Carpenter; 33. Isopoda (Serolis), by F. E. Beddard.
- Vol. 12.—34. Annelida Polychæta, by W. C. M'Intosh.
- Vol. 13.—35. Lamellibranchiata, by E. A. Smith; 36. Gephyrea, by G. Selenka; 37. Schizopoda, by G. O. Sars.
- Vol. 14.—38. Tunicata (Ascidia Compositæ), by W. A. Herdman; 39. Holothuriodea (2nd part), by H. Théel.
- Vol. 15.—41. Marseniadæ, by R. Bergh; 42. Scaphopoda and Gasteropoda, by R. B. Watson; 43. Polyplacophora, by A. C. Haddon.
- Vol. 16.—44. Cephalopoda, by W. E. Hoyle; 45. Stomatopoda, by W. K. Brooks; 46. Reef-Corals, by J. J. Quelch; 47. Human Skeletons (2nd part), by Sir W. Turner.
- Vol. 17.—48. Isopoda (2nd part), by F. E. Beddard; 49. Brachyura, by E. J. Miers; 50. Polyzoa (2nd part), by George Busk.
- Vol. 18 (parts 1 and 2; and vol. of plates).—40. Radiolaria, by Ernst Haeckel.
- Vol. 19.—54. Nemertea, by A. A. W. Hubrecht; 55. Cumacea, by G. O. Sars; 56. Phyllocarida, by G. O. Sars; 58. Pteropoda (1st part), by Paul Pilseneer.
- Vol. 20.—59. Monaxonida, by S. O. Ridley and A. Dendy; 61. Myzostomida (Supplement), by L. von Graff; 62. Cephalodiscus Dodecalophus, by W. C. M'Intosh.
- Vol. 21 (text and plates).—53. Hexactinellida, by F. E. Schulze.
- Vol. 22.—57. Deep-Sea Fishes, by A. Günther.
- Vol. 23.—65. Pteropoda Thecosomata, by P. Pilseneer; 66. Anatomy of Pteropoda, by P. Pilseneer; Hydroida (2nd part), by G. J. Allman; 71. Entozoa, by O. von Linzow; 72. Heteropoda, by E. A. Smith.
- Vol. 24 (text and plates).—52. Crustacea Macrura, by C. Spence Bate.
- Vol. 25.—63. Tetractinellida, by W. J. Sollas.
- Vol. 26.—60. Crinoidea (Comatulæ), by P. H. Carpenter; 67. Seals, by W. Turner; 73. Actiniaria, by R. Hertwig.

UNITED KINGDOM—H.

"Challenger" Expedition—contd.

- Vol. 27.—69. Anomura, by J. R. Henserson; 74. Anatomy of Mollusca, by P. Pilseneer; 75. Phoronis Buskii, by W. C. M'Intosh; 76. Tunicata (3rd part), by W. A. Herdman.
- Vol. 28.—77. Siphonophora, by Ernst Haeckel.
- Vol. 29 (parts 1 and 2; and vol. of plates).—67. Amphipoda, by T. R. R. Stebbing.
- Vol. 30, (text and plates).—51. Asteroidea, by W. Percy Sladen.
- Vol. 31.—64. Alcyonaria, by E. P. Wright and T. Studer; 78. Pelagic Fishes, by A. Günther; 79. Polyzoa (Supplement), by A. W. Waters.
- Vol. 32.—80. Antipatharia, by George Brook; 81. Alcyonaria (Supplement), by T. Studer; 82. Deep-Sea Keratosa, by Ernst Haeckel.
- Botany. 1885-86
- Vol. 1.—Introduction; 1. Bermudas, by W. B. Hemsley; 2. Islands of Atlantic and Southern Oceans, by the same; 3. Juan Fernandez, S. E. Moluccas, and Admiralty Islands, by the same.
- Vol. 2.—4. Diatomacea, by F. Castracane.
- Physics and Chemistry 1884-89
- Vol. 1.—1. Composition of Ocean-Water, by W. Dittmar; 2. Specific Gravity of Ocean-Water, by the Officers of the Expedition.
- Vol. 2.—4. Physical Properties of Fresh and Sea Water, by A. Buchan; 5. Atmospheric Circulation, by the same; 6. Magnetic Results, by E. W. Clark; 7. Petrology of Oceanic Islands, by A. Renard.
- Deep-Sea Deposits. By John Murray and A. F. Renard. 1891
- Narrative of the Cruise—
- Vol. 1, Parts 1 and 2. By T. H. Tizard, H. N. Moseley, J. Y. Buchanan, and John Murray. 1885
- Vol. 2.—Meteorological and Magnetical Observations, by the Naval Officers; Thermometer Errors, by P. G. Tait; St Paul's Rocks, by A. Renard 1882
- Summary of the Scientific Results. 2 parts. 1895
- [Including also]—
- Report on Oceanic Circulation, by A. Buchan.
- Report on Spirula, by T. H. Huxley and Paul Pilseneer.
- I. Miscellaneous.**
- Alpine Club.** Provisional Report of the Special Committee on Equipment for Mountaineers. 8° 1891

UNITED KINGDOM—I.

Clarendon State Papers preserved in the Bodleian Library, Calendar of the. Vol. I. to January 1649, edited by the Rev. O. Ogle and W. H. Bliss; Vol. II., 1649-54, and Vol. III., 1655-57, edited by the Rev. W. Dunn Macray: under the direction of the Rev. H. O. Coxe. 8° *Oxford*, 1869-76

Colonial and Indian Exhibition, London, 1886. Publications issued in connection with the:—

Reports on the Colonial Sections of the Exhibition. Issued under the Supervision of the Council of the Society of Arts, and edited by H. Trueman Wood, M.A. 8° 1887

Report of the Royal Commission for the Colonial and Indian Exhibition (London, 1886). *Plan.* 8° 1887

British Guiana Court. Special Catalogue of Exhibits. With Introductory Notes by G. H. Hawtaync. *Map.* 8° 1886

Canada. Descriptive Catalogue of a Collection of the Economic Minerals of Canada, by the Geological Corps, A. R. C. Selwyn, Director. *Illustrations.* 8° 1886

— Official Catalogue of the Canadian Section. 1st and 2nd editions. *Map.* 8° 1886

— Canada at the Colonial and Indian Exhibition. 8° 1886

Cape Colony. Catalogue of the Exhibits of the Colony of the Cape of Good Hope. 8° 1886

Cyprus. Handbook to, and Catalogue of the Exhibits. *Map.* 8° 1886

Fiji. Handbook to, and Catalogue of the Exhibits. Issued under the Authority of the Executive Commissioner, the Hon. James E. Mason. 8° 1886

Indian Empire. Special Catalogue of Exhibits by the Government of India and Private Exhibitors. *Map.* 8° 1886

— Report on the Indian Section of the Colonial and Indian Exhibition, 1886. *Plans and plates.* Folio.

Jamaica at the Colonial and Indian Exhibition, London, 1886. 4th edition. *Map and plates.* Large 8°.

Natal. Official Handbook. *Map.* 8° 1886

New South Wales. Official Catalogue of Exhibits from the Colony. 8°

— *Sydney*, 1886
— Its Progress and Resources. *Map.* 8° *Sydney*, 1886

New Zealand Court: New Zealand Geological Survey Department. Detailed Catalogue and Guide to the Geological Exhibits, including a Geological Map and General Index to the Reports, and a List of Publications of the Department. By James Hector, Director. 8° *Wellington*, 1886

UNITED KINGDOM—I.

Colonial Exhibition—continued.

Queensland Court: Catalogue of the Exhibits. *Map.* 8° *Brisbane*, 1886

Victorian Court: Catalogue of Exhibits. 8°

— Illustrated Handbook of Victoria, Australia. 4° *Melbourne* [1886]

West Indies and British Honduras. Handbook and Catalogue. *Map, coloured frontispiece, and illustrations.* 8° 1886

Exhibition Supplement to "The Colonies and India" 1886

Rapport présenté à la Société des Études Coloniales et Maritimes par son délégué à l'Exposition, Victor de Ternant. Large 8° *Paris*, 1887

Colonial Conference, 1887, Proceedings of. Vols. I. and II. (Appendix). Papers laid before the Conference. Folio 1887

Geological Field Class (London). Excursions for the Study of the Country around London, under the direction of Prof. H. G. Seeley, 1888. Reported by Members of the class. *Sections.* 8° 1889

Gresham University Commission. Report on the Draft Charter. Folio 1894

Imperial Institute. Charter of Incorporation. Small 8° 1888

— Report of Progress from its Establishment to the 26th November 1892. 8° 1892

— Annual Report for 1893. 8° 1893

— The Imperial Institute of the United Kingdom, the Colonies, and India. 2nd edition. 8° 1893

— The Year-Book of the Imperial Institute of the United Kingdom, the Colonies, and India. A Statistical Record of the Resources and Trade of the Colonial and Indian Possessions of the British Empire. First issue, 1892, and third issue, 1894. Large 8° 1892-94

International Exhibition, 1862. Class 15. Jurors' Reports: Chronometers, Watches, and Clocks N.D.

London (Watford) Spring Water Company. Report of the Provisional Directors. 8° 1852

Missionary Atlas, containing Maps of the various Spheres of the Church Missionary Society, with illustrative letterpress. Royal 8° 1859

Royal Society. Revised Instructions for the Use of the Magnetic and Meteorological Observatories, and for the Magnetic Surveys. Prepared by the Committee of Physics and Meteorology of the Royal Society. 8° 1842

— Meteorological Committee. See Board of Trade.

Royal Society of Literature. Afternoon Lectures on English Literature, delivered by Members of the Council, from January to June 1893. 8° 1893

UNITED KINGDOM—I.

- South Kensington Museum.** Conferences held in connection with the Special Loan Collection of Scientific Apparatus, 1876: Chemistry, Biology, Physical Geography, Geology, Mineralogy, and Meteorology. 8° N.D.
 — Ditto. Physics and Mechanics. 8°
 — See Catalogues, C.

J. Anonymous.

- Descriptio Britannicæ, Scotiæ, Hyberniciæ,** et Orchodvm, ex Libro Paoli Jovii, Episcopi Nvcr. De Imperiis, et Gentilibus cogniti Orbis, com eivs operis prohcemis, ad Alexandrvn Farnesivm Card. Ampliss. 8°
Magna Britannia et Hibernia, Antiqua et Nova, or a New Survey of Great Britain, &c. Vols. 1, 2, 5, 6. *Maps.* Small 4° 1730
The Geography of England and Wales: done in the Manner of Gordon's Geographical Grammar. *Maps.* 8° 1744
Rivers. Historical Account of the Navigable Rivers, Canals, and Railways of Great Britain, as a Reference to Nichols, Priestly, and Walker's new Map of Inland Navigation. *Maps.* 8° 1831
 — The Rivers of Great Britain, Descriptive, Historical, Pictorial: Rivers of the East Coast. *Illustrations.* 4° 1889
 — Industrial Rivers of the United Kingdom, namely, the Thames, Mersey, Tyne, Tawe, Clyde, Wear, Taff, Avon, Southampton Water, the Hartlepoons, Humber, Neath, Port Talbot, and Caermarthen, the Liffey, Usk, Tees, Severn, Wyre, and Lagan. By various well-known Experts. *Illustrations.* 8° 1888
Canals and Railways: Observations on the Comparative Merits of; occasioned by the Reports of the Committee of the Liverpool and Manchester Railway. *Plate.* 8° 1832
England and America: a Comparison of the Social and Political State of both the Nations. 2 vols. 8° 1833
Lifeboats. Report of the Committee on Lifeboat Models for premium offered by Duke of Northumberland. Long 4° 1851
The Colonies: a Synopsis of their Agricultural, Financial, Commercial, and Social Condition; Tabular Historical Summary of the effect of Treaties on the Partition of Europe; Tabular View of the Indian Territories; War and Finance; Tables of the Revenue and Expenditure of all Nations; War Force of different Nations; Abstract of the Losses of the Allies in the late War with Russia. 3 sheets and map in case *Edinburgh,* 1857
Facts and Observations with reference to Masters R.N.; with a plan for the removal of their disabilities. 8° 1858

UNITED KINGDOM—J.

- The Report of the Royal Commissioners** on Lights, Buoys, and Beacons, 1861, examined and refuted. By an Englishman. 8° 1861
Great Britain and Ireland in 1886. 8°
The Imperial Gazetteer of England and Wales [Fullarton's]. 6 vols. 4°; and Index to Atlas N.D.
Birmingham, Handbook of. Prepared for the Members of the British Association, 1886. *Map.* 12° *Birmingham,* 1886
Bridlington, Opening of Barrows near. 8° 1868
Canterbury Guide, The; containing a Concise Account of that Ancient City and its Suburbs. *Plates.* 12° *Canterbury,* 1830
Cornwall. An Unsentimental Journey through Cornwall. By the Author of "John Halifax, Gentleman." With illustrations by C. Napier Henry. 4° 1884
Liverpool, The Stranger in: an Historical and Descriptive View of the Town of Liverpool and its Environs. *Map.* 12° *Liverpool,* 1831
 — Meteorological Results deduced from Observations taken at the Liverpool Observatory, 1889-91. Published by order of the Mersey Docks and Harbour Board. 8° 1893
London. London's Roll of Fame: being Complimentary Notes and Addresses from the City of London, on presentation of the Honorary Freedom of that City, and on other occasions, to Royal Personages, Statesmen, Patriots, Warriors, Arctic Explorers, Discoverers, Philanthropists, and Scientific Men; with their Replies and Acknowledgments. From the close of the Reign of George II., A. D. 1757, to 1884. With a Critical and Historical Introduction. *Illustrations.* 4°
 — London Illustrated: a complete Guide to the Places of Amusement, &c. &c. Large 8° 1885
Oxford University and City Guide: to which is added a Description of Blenheim, Nuneham, the Roman Villa, &c. *Map and plates.* 12° *Oxford,* 1831
Ripon. The Tourist's Companion: being a Concise Description and History of Ripon, Studley Park, Fountains Abbey, Hackfall, Brimham Crags, Newby Hall, Knaresborough, Harrogate, Bolton Priory, &c. *Plates.* 12° *Ripon,* 1828
Southport Meteorological Department. Report and Results of Observations for the year 1893; with 2 Appendices. By Joseph Baxendell. 8° *Southport,* 1893
Wales. History and Geography of Wales for the Young. Compiled by an Owner of Welsh land. 12° N.D.

UNITED KINGDOM.

K. Scotland.

- First, Second, Third, and Fifth Annual Reports of the Board of Education for Scotland, to the Right Hon. the Lords of Committee of the Privy Council on Education in Scotland.** 8°
Edinburgh, 1874-78
- The Traveller's Guide through Scotland and its Islands.** *Maps and plates.* 12°
Edinburgh, 1811
- Journal of a Tour through the Highlands of Scotland during the Summer of 1829.** 12°
Norton Hall, 1830
- Scottish Tourist and Itinerary; or, A Guide to the Scenery and Antiquities of Scotland and the Western Islands.** *Maps and plates.* 12°
Edinburgh, 1834
- Gazetteer.** Topographical, Statistical, and Historical Gazetteer of Scotland. 2 vols. *Maps and plates.* Royal 8°
Glasgow, 1842
- **Ordnance Gazetteer of Scotland: a Survey of Scottish Topography, Statistical, Biographical, and Historical.** Edited by Francis H. Groome. 3 vols. *Map, plates, and plans.* Imperial 8°
Edinburgh, 1885
- Letters on the Ordnance Survey of Scotland.** By a Practical Surveyor. 8°
1853
- Notices of some of the Principal Manufactures of the West of Scotland: The Iron and Steel Industries, by St John V. Day; the Engineering and Shipbuilding Industries, by John Mayer; the Textile Industries, by James Paton; Chemical Manufactures, by John Ferguson.** *Map.* 12°
Glasgow, 1876
- Catalogue of the Western Scottish Fossils, compiled by James Armstrong, John Young, and David Robertson; with Introduction on the Geology and Palæontology of the District by Professor Young.** *Map and plates.* 12°
Glasgow, 1876
- Notes on the Fauna and Flora of the West of Scotland: Mammalia, by E. R. Alston; Birds, by R. Gray; Insects, by P. Cameron; Vascular Flora, by J. Ramsay; Cryptogamic Flora, by J. Stirton.** 12°
Glasgow, 1876
- Missions.** Fifty Years of Foreign Missions, or the Foreign Missions of the Free Church of Scotland in the Year of Jubilee 1879-80. *Maps and plates.* 8°
Edinburgh, 1880

UNITED KINGDOM—K.

Scotland—continued.

- Ben Nevis Meteorological Observatory: an Account of its Foundation and Work.** *Map and illustrations.* 8°
Edinburgh, 1885
- Scottish Hills.** Our Western Hills: How to reach them, and the Views from their Summits. By a Glasgow Pedestrian. 12°
Glasgow, 1892
- Orkney.** Handbook to the Orkney Islands. *Plates.* 12°
Kirkwall [1868]

L. Ireland.

- Reports of the Commissioners appointed to Inquire into the Nature and Extent of the several Bogs in Ireland, and the Practicability of Draining and Cultivating them.** *Maps and plate.* [4 Reports in 3 vols.] Folio
1810-14
- Markree Observatory.** Catalogue of Stars near the Ecliptic observed at Markree during the years 1854-55-56. Vol. I. 1856
— Vol. II., during 1851-52 1853
— Vol. III., during 1852-53-54 1854
— Vol. IV., during 1854-55-56 1856
- Cork Harbour.** Correspondence in Reference to Removal or Lighting of Daunts Rock, &c. [Parly. Rep.] Folio
1874
- A Geographical Description of the Kingdom of Ireland, newly corrected and improved by actual observations, &c.** *Maps.* Oblong 12' 1728
- Killarney, A Description of.** 4' 1776
- Dublin.** Memorandum of Objects of Geological Interest in the Vicinity of Dublin. *Map.* 8°
Dublin, 1835
- A Plan for the Improvement of Ireland, by the Union of English and Irish Capital, and the Co-operation of the People in both Countries; with an Appendix.** *Map.* 8° 1844
- Parliamentary Gazetteer of Ireland, adapted to the New Poor Law, as existing in 1844-45, presenting the results, in detail, of the Census of 1841, compared with that of 1831.** 3 vols. in 10 parts. *Maps and plates.* Royal 8°
Dublin, London, and Edinburgh, 1846
- Post-Chaise Companion, or Traveller's Directory through Ireland, to which is added a Travelling Dictionary.** *Map and plates.* 8°
Dublin, N. D.

OCEANIC ISLANDS, &c.

ATLANTIC.

Azores. History of the Azores or Western Islands; containing an Account of the Government, Laws, and Religion; the Manners, Ceremonies, and Character of the Inhabitants; and Demonstrating the Importance of these valuable Islands to the British Empire. *Maps and plates.* 4° 1813

Bermuda, a Colony, a Fortress, and a Prison; or, Eighteen Months in the Somers Islands. By a Field Officer. *Map and plates.* 8° 1857

Fernando de Noronha. The Natural History of the Island of Fernando de Noronha based on the Collections made by the British Museum Expedition in 1887. From the *Journal of the Linnean Society*, 1890. *Map, photographs, &c.* 8°

Madeira. The Traveller's Guide to Madeira and the West Indies: being a Hieroglyphic Representation of Appearances and Incidents during a Voyage out and homewards. By a Young Traveller. *Map and plates.* 8° Haddington, 1815

Telegraph. Great North Atlantic Telegraph Route. *Map and plate.* 8° 1866

INDIAN AND PACIFIC.

Kerguelen Island. Note on the Report on the Meteorology of Kerguelen Island, published by the Meteorological Council, 1879. 4°.

Report on the Zoological Collections made in the Indo-Pacific Ocean during the Voyage of H.M.S. "Alert," 1881-82. *Plates.* 8° 1884

POLAR REGIONS.

ARCTIC.

A. American Expeditions.

- Instructions for the Expedition toward the North Pole, from Hon. George M. Robeson, Sec. of the Navy, with an Appendix from the National Academy of Sciences. 8° *Washington, 1871*
- Reports of Foreign Societies on awarding Medals to the American Arctic Explorers, Kane, Hayes, Hall. *Plate.* 8° *U.S. Naval Observatory, 1876*
- Report to the Congress from Committee on Naval Affairs to whom was referred a Bill to Authorise and Equip an Expedition to the Arctic Seas. 8° *1877*
- Report to the President of the United States of Action of the Navy Department in the Matter of the Disaster to the United States Exploring Expedition ["Polaris"] toward the North Pole, accompanied by a Report of the Examination of the Rescued Party, &c. *Map.* 8° [*Washington, N.D.*]
- Report on Substituted Expedition to the Arctic Seas. 8° [*Washington, 1880*]
- United States, Arctic Colonisation, and Exploration in 1881. 8° [*Kansas City*] 1881
- [*See also* United States. Signal Service Notes, No. 5.]

B. Austrian Expeditions.

- Polar-Expedition von K. Weyprecht und J. Payer im Jahre 1871. [*Mitt. Geogr. Ges.*] 8° *Vienna, 1872*
- The same. Fuller reports. 1874
- Programme des travaux d'une Expedition Polaire Internationale, proposé par le Comte Wilezek et Charles Weyprecht. 4° *Vienna, 1877*
- Resultate der Osterreichisch-ungarischen Arctischen Expedition, 1872-74. *Plates.* 4° *Vienna, 1878*

C. British Expeditions.

a. *Franklin Search.*

- A Collection** of eight bound folio volumes [presented by Mr J. Barrow] of Parliamentary Papers relating to the Search for Sir John Franklin and the Officers and Crews of H.M. Ships "Erebus" and "Terror":—

ARCTIC—C—a. *Franklin Search.*

CONTENTS.

Vol. 1. 1848-50.—(1.) Copies of Instructions to Captain Sir John Franklin, in reference to the Arctic Expedition of 1845, and to the Officers who have been appointed to Command Expeditions in Search of Sir John Franklin; Proposed Plans for Relief of the Arctic Expedition; Copies and Extracts of Correspondence and Proceedings of the Admiralty in reference to the Arctic Expedition. (2.) Copy of the Orders from the Lords Commissioners of the Admiralty, under which Capt. Sir J. C. Ross, R.N., has proceeded on an Expedition in Search of Capt. Sir J. Franklin, R.N. (3.) Extracts of Proceedings or Correspondence of the Admiralty, in reference to the Arctic Expeditions. (4.) Return of the Opinions of the most Experienced Officers [Sir W. E. Parry, Sir G. Back, Capt. Beechey, Colonel Sabine, and Sir E. Belcher] connected with the Arctic Expeditions, on the necessity of sending a Ship to the Entrance of Lancaster Sound with Supplies for Sir J. Ross's Expedition; and their Joint Opinion as to certain Measures proposed to be adopted. (5.) Copies of Reports or Statements from the Officers employed in the Arctic Expeditions or from any other Persons, &c., in respect to the Resumption of the Search; of Plans of Search; of Orders issued by the Board of Admiralty to Captains Collinson, Kellett, and Moore, and Lieut. Pullen; of Instructions to Dr Rae; and of Chart of the Polar Sea. (6.) Orders to Capt. Penny, "Lady Franklin," and Mr Saunders, "North Star." (7.) Orders to Captain Austin, "Resolute." (8.) Proceedings of Dr Rae, and of Lieut. Pullen, "Plover;" also copies of Arctic Reward and other Bills.

Vol. 2. 1851.—Report of the Committee appointed by the Lords Commissioners of the Admiralty to Inquire into and Report on the recent Arctic Expeditions in search of Sir J. Franklin, together with the Minutes of Evidence taken before the Committee, and Papers connected with the subject.

Vol. 3. 1851.—Additional Papers relative to the Arctic Expedition under the Orders of Captain Austin and Mr William Penny.

ARCTIC—C—a. *Franklin Search.*Collection, &c.—*continued.*

Vol. 4. 1852-53.—(1.) Copies and Extracts and Correspondence or Proceedings, of Instructions to Officers, and of Correspondence or Communications from the Government of the United States or H.M. Minister at Washington, in relation to Search made on the part of the United States or from its Territory for the Franklin Expedition. (2.) Further Correspondence and Proceedings. (3.) Correspondence between Capt. Penny and the Admiralty, Rumours at Byron's Bay, Adam Beck's Deposition. (4.) Track Chart of the American Expedition. (5.) Communications in reference to certain Vessels observed on an Iceberg in the N. Atlantic in 1851.

Vol. 5. 1853-54.—(1.) Copies of Correspondence from Sir E. Belcher's Squadron, from Mr Kennedy of the "Prince Albert," from Commander Inglefield of the "Isabel," and Plans and Suggestions of Search and further Correspondence. (2.) Papers relative to the Recent Arctic Expeditions in Search of H.M.S. "Erebus" and "Terror." (3.) Dr M'Cormick's Expedition up the Wellington Channel in the year 1852, Commanding H.M. Boat "Forlorn Hope" in Search of Sir John Franklin. (4.) Copy of Lady Franklin's Letter to Lords Commissioners of the Admiralty [with MS. Autograph Letter from Lady Franklin to Mr Barrow]. (5.) Sir John Richardson on Equipments for Arctic Travelling. (6.) Sir W. Parry on Equipments for Arctic Travelling. (7.) Sir J. C. Ross on same subject. (8.) Colonel Sabine on same subject.

Vol. 6. 1854-55.—Further Papers relative to the recent Arctic Expeditions, &c. Photograph of Sir Robert M'Clure, and Autographs.

Vol. 7. 1855-56.—(1.) Report from the Select Committee on Arctic Expedition; together with the Proceedings of the Committee, Minutes of Evidence, and Appendix. (2.) Further Papers relative to the Recent Arctic Expeditions in Search of Sir J. Franklin and the Crews of Her Majesty's Ships "Erebus" and "Terror," including the Report of Dr Kane and Messrs Anderson and Stewart, and Correspondence relative to the Adjudication of £10,000 as a Reward for Ascertaining the Fate of the Crews of Her Majesty's Ships "Erebus" and "Terror."

Vol. 8.—Charts.

ARCTIC—C—a. *Franklin Search.*

A Collection made by Mr J. Barrow of Eight 8° vols. of Pamphlets connected with the Search for Sir John Franklin, containing:—

VOLUME I.

- Osborn, S. Letters on the Relief of Sir John Franklin's Expedition 1850
Weld, C. R. A Lecture on Arctic Expeditions. *Map* 1850
Scoresby, W. The Franklin Expedition 1850
Weld, C. R. The Search for Sir John Franklin, a Lecture delivered at the Russell Institution. *Map* 1851
O'Byrne, W. R. The Arctic Council: Descriptive Key to the Historical Picture by S. Pearce 1851
Farrar, F. W. The Arctic Regions, and the Hopes of Discovering the Lost Adventurers: Prize Poem (Cambridge, Chancellor's Medal) 1852
Petermann, A. The Search for Sir John Franklin, a suggestion submitted to the British Public. *Chart* 1852
Mangles, J. Papers and Despatches relating to the Arctic Searching Expeditions of 1850-51-52. Collected and Arranged. 2nd edition. *Maps* 1852

VOLUME 2.

- De la Roquette,— Régions Arctiques: Terre Grinnell, Mont Franklin: Question de priorité de découverte. *Map* Paris, 1852
Kane, E. K. Access to the Open Polar Sea in connection with the Search after Sir John Franklin and his Companions. *Map* New York, 1853
Allen, R. C., Snow, W. P., and Inglefield, E. A. Remarks on Baffin Bay 1853
Petermann, A. Historical Summary of the Search for Sir John Franklin, reprinted from Seemann's Narrative of the Voyage of H.M.S. "Herald," and Notes on the Distribution of Animals available as Food in the Arctic Regions 1852
The Search for Sir John Franklin [N.D.; Chambers's Tracts.]
The Arctic Dispatches, containing an Account of the Discovery of the North-West Passage by Capt. Robert Maclure, with Narrative of Proceedings of H.M.S. "Resolute," Capt. Kellett, and the Dispatches of Capt. Sir E. Belcher, Capt. Inglefield, and Comm. Pullen. *Map* 1853
The North-West Passage: Capt. M'Clure's Despatches from Her Majesty's Discovery Ship "Investigator," off Point Warren and Cape Bathurst. *Map* 1853
Jago, E., and Seemann, B. The History of the Poetical Assembly (on board H.M.S. "Herald") Hanover, 1852
Prospectus of Portrait of Capt. Penny.

ARCTIC—C—a. *Franklin Search.*

VOLUME 3.

M'Cormick, R. Christmas in the Frozen Regions (from *Household Words*, 1854).

The Lost Arctic Voyagers (from *Household Words*, 1854).

Rae, J. Report (from *Household Words*, 1854).

Ross, Sir J. Rear-Admiral Sir John Franklin: a Narrative of the Circumstances and Causes which led to the Failure of the Searching Expeditions sent by Government and others for the Rescue of Sir John Franklin. *Plate* 1855

Murray, J. The Tides and Currents in and connected with the Polar Sea, indicative of the probability of a North-East Passage to the Pacific, with reasons for persevering in the Search for Sir John Franklin and the Party under his command. *Map* 1854

A Catalogue of the Library established on board H.M.S. "Assistance," Capt. Sir E. Belcher, &c., Wellington Channel 1853

Scoresby, W. On the Surface Temperature and Great Currents of the North Atlantic and Northern Oceans. *Chart* 1853

The Weekly Guy, Nos. 1-14, 1852-53, and Prospectus (H.M.S. "Plover," Point Barrow).

Memoir of Lieut. Bellot, to accompany his Portrait, 1854 (Prospectus, and Plate of Tablet).

Prospectus of Commr. W. W. May's Sketches, and Dr Rae's Polytechnic Lecture.

VOLUME 4.

The Great Arctic Mystery, by "Philo Symbouleuomenoi" 1856

Arctic Rewards and their Claimants 1856

Voyages and Travels of Dr Rae in the Arctic Regions.

Copy of a Letter from Dr Rae. Feb. 1856

Isbister, A. K. On the Geology of the Hudson's Bay Territories and of Portions of the Arctic and North-Western Regions of America. *Map* 1855

Memorial, &c., as to Expediency of Despatching a Vessel to Search for Relics of "Erebus" and "Terror" 1856

Osborn, S. Notes on the late Arctic Expeditions 1856

Sir Robert Maclure's Discovery of the North-West Passage. *Edinburgh Review* Jan. 1856

De La Roquette, —. Des Dernières Expéditions faites à la Recherche de Sir John Franklin, et de la Découverte d'un Passage par mer de l'Océan Atlantique à l'Océan Pacifique *Paris* 1856

ARCTIC—C—a. *Franklin Search.*

VOLUME 4—continued.

White, R. On the Open Water at the Great Polar Basin 1856

Suggestions for a Medal to Record the Discovery of the Passage by the North Pole 1856

Richardson, Sir J. Life of Sir John Franklin. (*Encycl. Britan.*, 8th edition.)

Memoir of Sir W. E. Parry 1855

A Prayer which may be used by those engaged in the Arctic Expedition, A.D. 1850, and a short form of Prayer for the use of those engaged in the Arctic Expedition. 1850

Diagram showing the Amount of Daylight experienced during the Absence of the Sun within the Arctic Zone in the Winters of 1852-53 and 1853-54.

VOLUME 5.

Snow, W. P. A Catalogue of the Arctic Collection in the British Museum; with a list of the Arctic Relics in the United Service Museum and the Painted Hall at Greenwich 1858

A Letter to Viscount Palmerston, K.G., from Lady Franklin, with an Appendix 1857

— The same. 2nd edition, with a Chart.

Pim, B. An Earnest Appeal to the British Public on behalf of the Missing Arctic Expedition. 3rd edition 1857

M'Clintock, F. L. Reminiscences of Arctic Ice-Travel in Search of Sir John Franklin and his Companions, with Geological Notes and Illustration by S. Haughton. *Map and plates*

[*Dublin*, 1857]

Statement by Rev. S. Haughton

[*Dublin*, N.D.]

VOLUME 6.

Capt. M'Clintock's Expedition, "Fox." Newspaper Cuttings, with *woodcuts*

1859

Article by Capt. Allen Young from *Cornhill Magazine*. Vol. 1. *Plate and map*; and another from *Blackwood's Magazine* 1860

Osborn, S. The Last Voyage of Sir John Franklin, and the Search for Sir John Franklin, from *Once a Week*. *Woodcuts* 1859

M'Clintock, F. L. Discoveries by the late Expedition in Search of Sir John Franklin and his Party 1859

Osborn, S. Arctic Discovery and Sir John Franklin. *Everybody's Journal* 1859

Arctic Explorations, from *London Review* N.D.

Lushington, F. Arctic Enterprise and its results since 1815 N.D.

Two MS. Letters; Cuttings from *Express and Globe* 1859

ARCTIC—C—a. *Franklin Search.*VOLUME 6—*continued.*

- On the Fish River of the Polar Sea
1844
Three Printed Letters 1844-45
Facts and Arguments in favour of a
New Expedition to the Shores of the
Arctic Ocean. *Plate* [? 1835]
The Franklin Expedition, a Letter of
Appeal. *Map and plate* 1860
The Franklin Expedition from First
to Last N.D.
King, R. Letter to Lords Com-
missioners of the Admiralty 1857
Coningham, W. The Last Journals
of Capt. Fitzjames of the Lost Polar
Expedition *Brighton*, N.D.
Osborn, S. Remarks upon the Amount
of Light experienced in High Northern
Latitudes during the Absence of the Sun.
Diagram 1858
Catalogue of the Franklin Relics in the
Museum of the United Service Institu-
tion, Whitehall.
Snow, W. P. On the Fate of Franklin.
Newspaper Cutting, and Prospectus, &c.
of Renewed Arctic Search for Journals,
Records, or other traces of the Lost
Franklin Expedition 1860

VOLUME 7.

- Description of the Monument erected
on the Hill of Hoad, Ulverston, in
memory of Sir John Barrow; with
Memoir. *Plate* 1850
Notice of Rear-Admiral Sir Francis
Beaufort 1858
Snow, W. P. A Paper on the lost
Polar Expedition 1860
— On Renewed Arctic Search, and
on Practical Experience of the Law of
Storms in each Quarter of the Globe.
Newspaper Cuttings N.D.
Shaw, N. Introductory Notice to
Dr I. J. Hayes's "Boat-Journey"; with
Lists of Arctic Expeditions and Works
N.D.
Vidal, O. A. A Poem upon the Life
and Character of Sir John Franklin
Oxford, 1860
Miles, S. E. MS. Poem 1862

VOLUME 8.

- Photograph of Tablet to Horatio Thos.
Austin.
Simpson, W. The Restoration of
the Arctic Ship "Resolute," explanatory
of Painting N.D.
Second Letter of Dr A. Petermann to
Sir R. I. Murchison on the Subject of
North Polar Exploration, with discussion
thereon 1865
Macfarlane, R. An Account of the
Mackenzie River District 1865

ARCTIC—C—a. *Franklin Search.*VOLUME 8—*continued.*

- Hamilton, R. V. On the portion of
the Coast of Labrador between Blanc
Sablon Bay and Cape Harrison 1865
Markham, C. R. On the best Route
for North Polar Exploration. *Map* 1865
Jansen, Capt. Notes on the Ice
between Greenland and Nova Zembla
1865
Hayes, I. J. Account of the Scientific
Results of the Arctic Expedition under
the Command of Dr Isaac J. Hayes 1865
Ommanney, E. Polar Exploration 1866
Osborn, S. On the Exploration of
the North Polar Region 1865
Markham, C. R. On the Origin and
Migration of the Greenland Esquimaux
1865
Petermann, A. On the Proposed
Expedition to the North Pole. Letter
to Sir I. Murchison 1865
Hall, C. F. Arctic Discoveries by.
Newspaper Cuttings 1862
Obituary Notice of John Brown 1861
The Frobisher Relics. Newspaper
Cutting 1863
Notices of "The Arctic Council," and
of Portraits of Lieut. Bellot and Captains
Penny and M'Clure, and Newspaper
Cutting (1866) on Statue of Sir John
Franklin. Newspaper Cutting, 1866,
and Letter from Dr King on Hall's
Expedition.
Osborn, S. On the Exploration of
the North Polar Region 1868
Lambert, G. *Expédition Française
au Pôle Nord. Map* 1867
Osborn, S. On Recent Explorations
of the North Polar Regions 1872
Letter from Dr Rae to Admiral
Richards 1872
A Collection of Papers relative to the
Recent Arctic Expeditions in Search of
Sir John Franklin and the Crews of
H. M. S. "Erebus" and "Terror."
Presented to both Houses of Parlia-
ment. By Captains Moore, Ross,
Austen, Penny, Inglefield, Belcher,
Kellett, M'Clure, &c. 6 vols. *Maps
and plates.* Folio 1848-56
Report on the Return of Lady Franklin's
vessel the "Prince Albert," under the
Command of Mr William Kennedy, from
the Arctic Regions [incomplete]. *Map.*
8° 1850
Papers and Despatches relating to the
Searching Expedition of 1850-51, to-
gether with Remarks as to the Probable
Course pursued by Sir John Franklin.
Maps. 8° 1851
Arctic. Miscellanies: a Souvenir of the
late Polar Search. By the Officers and
Seamen of the Expedition. *Illustra-
tions.* 8° 1852

ARCTIC—C—*a*.

- Further Papers** relative to the Recent Arctic Expeditions in Search of Sir John Franklin and the Crews of Her Majesty's ships "Erebus" and "Terror." Folio 1855
 — The same, including the Reports of Dr Kane and Messrs Anderson and Stewart. Folio 1856

b. Nares Expedition.

- Arctic Geography and Ethnology. See Transactions, Royal Geographical Society: Appendix 3.
 Manual of the Natural History, Geology, and Physics of Greenland and the Neighbouring Regions, prepared for the use of the Arctic Expedition of 1875, under the direction of the Arctic Committee of the Royal Society, and edited by T. Rupert Jones; together with Instructions suggested by the Arctic Committee of the Royal Society for the use of the Expedition. 8° 1875
 Report of Proceedings. Folio 1876
 Papers and Correspondence relating to the Equipment and Fitting out of the Arctic Expedition of 1875, including Report of the Admiralty Arctic Committee. [Parly. Rep.] Folio 1875
 Journals and Proceedings of the Arctic Expedition, 1875-76, under the Command of Capt. Sir George S. Nares, R.N., K.C.B. *Maps*. Folio 1877
 Results derived from the Arctic Expedition, 1875-76. 1. Physical Observations by Capt. Sir Georges Nares and Capt. Feilden, &c. 2. Medical Report on the Eskimo Dog Disease, by Fleet-Surgeon B. Ninnis. *Plates*. Folio 1878

D. Dutch Expeditions.

- Meteorologische Waarnemingen en Diepzeeloolingen gedaan aan boord van "de Willem Barendsz," Kommandant A. de Bruijne in de Spitzbergen- en Barendszee in den zomer van 1878. *Coloured plate*. 4° *Utrecht*, 1879
 — The same, in 1879 *Utrecht*, 1880
 De Verslagen omtrent den Tocht met de Willem Barents naar en in de Ijszee in den zomer van 1878, uitgebracht door A. de Bruijne, L. R. Koolmans-Beijnen, J. H. M. Speelman, C. P. Sluyter, en P. J. H. van Anrooy. [Bijblad No. 5, Aardrijksk. Genootschap.] 4° *Amsterdam and Utrecht*, 1879
 — The same, en den zomer van 1879. [Bijblad, No. 6.] 4° *Amsterdam and Utrecht*, 1880
 Verslagen omtrent den vierden Tocht van de Willem Barents naar de Ijszee in den zomer van 1881, uitgebracht aan het Comité van uitvoering. *Maps and plates*. 8° *Haarlem*, 1882

ARCTIC—D.

Dutch Expeditions—continued.

- Verslag van den vijfden Tocht van de Willem Barents naar de Noordelijke Ijszee in den zomer van 1882, uitgebracht aan het Bestuwo der Vereeniging Willem Barents. *Maps and plates*. 8° *Haarlem*, 1883
 Verslag van den Zesden Tocht van de Willem Barents naar de Noordelijke Ijszee in den zomer van 1883, uitgebracht van het Bestuwo der Vereeniging Willem Barents. *Charts and illustrations*. 8° *Haarlem*, 1884
 Verslag van den Zevenden Tocht van de Willem Barents naar de Noordelijke Ijszee in den zomer van 1884, &c. *Map and illustrations*. 8° *Haarlem*, 1885

E. German Expeditions.

- Die zweite deutche Nordpolar-Expedition. Officielle Mittheilungen des Bremischen Comité's. *Plates*. 8° *Brunswick*, 1870
 Die zweite deutsche Nordpolarfahrt, 1869-70. *Map*. 8° *Berlin*, 1871

F. Swedish Expedition.

- Nordenskjöld's Voyage, 1878. *Map*. 8° 1879

G. International Polar Research.

- International Polar Conference. Bericht über die Verhandlungen und die Ergebnisse der internationalen Polar-Konferenz, abgehalten in Hamburg in den Tagen vom 1 bis 5 October 1879. Rapport des Discussions et des Résolutions de la Conférence Polaire Internationale, tenue à Hambourg du 1^{er} au 5^{me} Octobre 1879. 4° *Hamburg*, 1880
 — The same, der zweite internationalen Polar-Konferenz, abgehalten in Bern in den Tagen vom 7 bis 9 August 1880. Rapport sur les Actes et Resultats de la deuxième Conférence Polaire Internationale, tenue à Berne du 7 au 9 Août 1880. 4° *Hamburg*, 1881
 — The same, der dritte internationalen Polar-Konferenz, abgehalten in St Petersburg in den Tagen vom 1 bis 6 August 1881. Rapport sur les Actes et Resultats de la troisième Conférence Polaire Internationale, tenue à St Petersburg pendant les jours du 1^{er} au 6 Août 1881. 4° [1881]
 — Protocols of the Proceedings of the Second Conference at Bern, from the 7th to 9th August 1880. [In German.] Folio *Berne*, 1880
 — Mittheilungen der Internationalen Polar Commission. [Ed. H. Wild.] 7 parts. 4° *St Petersburg*, 1882-91

ARCTIC—G.

International Observations, 1882-83.

Austrian. Bericht des Leiters der Oesterreichischen Arktischen Beobachtungs-Station auf Jan Mayen K. K. Linienschiffs-Lieutenant Emil Edler von Wohlgemuth. 8° *Pola*, 1883

— Die Oesterreichische Polarstation Jan Mayen ausgerüstet durch Seine Excellenz Graf Hanns Wilczek geleitet von K. K. Corvetten-Capitän Emil Edlen von Wohlgemuth. Beobachtungs-Ergebnisse herausgegeben von der Kaiserlichen Akademie der Wissenschaften. 1 Band. *Maps and plates.* 4° *Vienna*, 1886

— The same. 2. Band I. und II. Abtheil. *Plates and diagrams.* 4° *Vienna*, 1886

— The same. 3. Band. *Plates.* 4° *Vienna*, 1886

[*British.*] Fort Rac. *Plates.* 4° 1886

Danish. Expédition Danoise, Observations faites à Godthaab sous la direction de Adam F. W. Paulsen. Publiées par l'Institut Météorologique de Danemark. Tome 1. Première liv. *Plates.* 4° *Copenhagen*, 1893

— Tome 1. 2 livr. 1894

— Tome 2. 1 livr. 1886

— Tome 2. 2 livr. 1889

German. Die Beobachtungs-Ergebnisse der Deutschen Stationen. Band I. Kingua-Fjord und die Meteorologischen Stationen II. Ordnung in Labrador; Hebron, Okak, Nain, Zoar, Hoffenthal, Rama, sowie die Magnetischen Observatorien in Breslau und Göttingen. Band 2. Süd-Georgien und das Magnetische Observatorium der Kaiserlichen Marine in Wilhelmshaven. Herausgegeben im Auftrage der Deutschen Polar-Kommission von Prof. Dr Neumayer und Prof. Dr Börgen. *Maps, diagrams, &c.* 4° *Berlin*, 1886

— Die Deutschen Expeditionen und ihre Ergebnisse. Band I. Geschichtlicher Theil und in einem Anhang mehrere einzelne Abhandlungen physikalischen und sonstigen Inhalts; herausgegeben im Auftrage der Deutschen Polar-Kommission von deren vorsitzendem Dr G. Neumayer. *Maps and plates.* Imperial 8° *Berlin*, 1891

Norwegian. Beobachtungs-Ergebnisse der Norwegischen Polarstation Bossekop in Alten. Im Auftrage des Königl. Norwegischen-Cultus-Ministeriums herausgegeben von Aksel S. Steen. *Plates.* 4° *Christiania* [1887-] 1888

Russian. Beobachtungen der Russischen Polarstation auf Nowaja Semlja. I Theil. Meteorologische Beobachtungen bearbeitet von K. Andrejef. [In German and Russian.] *Maps and plates.* 4° 1891

— 2 Theil 1886

ARCTIC—G.

International Observations—contd.

Russian. Beobachtungen der Russischen Polar-station an der Lenamündung. 2 Theil. Meteorologische Beobachtungen bearbeitet von A. Eigner: 1. Lieferung. Beobachtungen vom Jahre 1882-83. *Map and plates.* 4° 1886

— The same. 2. Lieferung. Beobachtungen vom Jahre 1883-84. *Plates.* 4° 1887

Swedish. Observations faites au Cap Thorsden, Spitzberg, par l'Expédition Suédoise. Publiées par l'Académie Royale des Sciences de Suède. 2 vols. *Plates.* 4° *Stockholm*, 1887-92

United States. See Greeley.

H. Miscellaneous.

Vorstellungen des Norden, oder Bericht von einigen Nordländern, und absonderlich von dem so genannten Grönlande, &c. 8° *Hamburg*, 1675

Voyage to Davis Strait, by David Duncan, Master of the ship "Dundee." *Plate.* 8° 1827

Arctic Expeditions from England, from 1497 to 1833. *Map.* 8° 1834

Eskimaux and English Vocabulary for the use of the Arctic Expeditions. Published by Order of the Lords Commissioners of the Admiralty. 8° 1850

Greenland-Eskimo Vocabulary, for the use of the Arctic Expeditions. Published by Order of the Lords Commissioners of the Admiralty. 8° 1853

Arctic Rewards, and their Claimants. 1856

Petermann's Arctic Papers. 4° 8° *Gotha*, 1867-71

CONTENTS.

Spörer, J. Nowaja Semlja in geographischer, naturhistorischer und volkswirtschaftlicher Beziehung. *Maps* 1867

Petermann, A. Die Deutsche Nordpol-Expedition, 1868. *Map* 1868

— Das neu entleckte Polar-Land und die Expeditionen im Eismeer nördlich der Bering-Strasse von 1648-1867. *Map* 1869

Freeden, W. von. Die wissenschaftlichen Ergebnisse der ersten Deutschen Nordfahrt, 1868. *Map* 1869

Lindeman. Die Arktische Fischerei der Deutschen Seestädte, 1620-1868. *Maps* 1869

Payer, J. Die zweite Deutsche Nordpol-Expedition, 1869-70 1871

Petermann, A. Instruktion für die zweite Deutsche Nordpol-Expedition, 1869-70 1869

ARCTIC—H.

Petermann's Arctic Papers—contd.

Die zweite Deutsche Nordpolar-Expedition, 1869-70, Stand der Publikationen. Dr Pansch über das Klima, Pflanzen- und Thierleben auf Ostgrönland. Neue Expeditionen in 1871. Russische Nordpolar Expedition. Kapitän E. H. Johannesen's Umfahrung von Nowaja Semlä im September 1870. *Map* 1871

Th. v. Heuglin's Aufnahmen in Ost-Spitzbergen, 1870. *Map.*

Payer, J. Die zweite Deutsche Nordpolar-Expedition, 1869-70 (Schlittenreise an der Küste Grönlands nach Norden, 8 März, 27th April 1870, and Die Entdeckung des Kaiser Franz Josef-Fjordes in Ost-Grönland, Aug. 1870). *Map* 1871

Petermann, A. Die Erschliessung eines Theiles des Nördlichen Eismeres durch die Fahrten und Beobachtungen der Norwegischen Seefahrer Torkildsen, Ulve, Mack, Qvale, und Nedrevaag im Karischen Meere, 1870. *Maps* 1871

Koldewey, K. Die erste Deutsche Nordpolar-Expedition im Jahre 1858 (preface by Petermann). *Maps and plate* 1871

Arctic Land Discoveries. (Newspaper Cuttings, 1867.) 8°

— The same (from *Honolulu Advertiser*, 9th November 1867).

The Literature of the Polar Regions of the Earth, by Dr J. Chavanne, Dr A. Karpf, and F. Chevalier de Le Monnier. 8° *Vienna*, 1878

Arctic Regions and Arctic Explorations. 12°

Contributions to our Knowledge of the Meteorology of the Arctic Regions. Vol.

1. *Charts and diagram.* 4° 1885

— The same. Part 5. 4° 1888

ARCTIC—H.

Extract of a Letter from an Officer in the Arctic Expedition. 8° N. D.

I. Greenland.

Relation de Groenland. *Map and plates.* 8° *Paris*, 1663

Kaladlit Assiliaiait, or Woodcuts drawn and engraved by Greenlanders. 4° *Godthaab*, 1860

Meddelelser om Grönland, udgivne af Commissionen for Ledelsen af der Geologiske og Geographiske Undersøgelser i Grönland. Første Hefte. *Maps and plates.* 8° *Copenhagen*, 1879

— The same. Andet Hefte. 8° 1881

— The same. Tredie Hefte. 8° 1880

— The same. Tredie Hefte. Fortsættelse. 8° 1887

— The same. Fjerde Hefte. *Maps and plates.* 8° 1883

— The same. Femte Hefte. *Maps and plate.* 8° 1883

— The same. Tillog til Femte Hefte. *Map and plates.* 4° 1883

— The same. Sjette Hefte. *Maps and plates.* 8° 1883

— The same. Ellefte Hefte. *Map.* 1887; and bound with Supplement, or Vol. 2. *Plate* 1891

— The same. Trettende Hefte. 8° 1890

— The same. Supplement, or Vol. 2.

ANTARCTIC.

Antarctic Discovery. A. Z.'s Letter to Royal Geographical Society. *Map.* 8° N. D.

Report of the Committee of Physics, and Meteorology of the Royal Society, relative to the Observations to be made in the Antarctic Expedition and in the Magnetic Observatories. *Plates.* 8° 1840

GENERAL.

BIOGRAPHY.

*Dictionaries.***Dictionary of National Biography.**

Edited by Leslie Stephen and Sidney Lee. Vols. 1-42. Abbadie—Owen.

Large 8° 1885-95

Imperial Dictionary of Universal Biography: comprising a Series of Original Memoirs of Distinguished Men of all Ages and all Nations, by Writers of Eminence in the various branches of Literature, Science, and Art. 3 vols.

Portraits. Imperial 8° Glasgow, N.D.

Biographie Universelle (Michaud). Ancienne et Moderne. Nouvelle edition.

45 vols. Large 8° Paris, 1854 *et seq.*

Miscellaneous.

Biography. The Lives of Dr Pocock, Dr Zachary Pearce, Dr Thomas Newton, and Rev. Philip Skelton. 2 vols. 8° 1816

Livingstone, Dr. MS. Address from the German Society for the Exploration of Equatorial Africa to the Royal Geographical Society on the occasion of the death of Dr Livingstone. Signed by A. Bastian and Dr Neumayer *Berlin*, 1874

Cook, Captain. Centenaire de la Mort de Cook, célébré le 14 Février 1879, à l'hôtel de la Société de Géographie. 8°

Paris, 1879

Chevreul, Centenaire de M. Discours prononcés au Muséum d'Histoire Naturelle. 4°

Paris, 1886

Yakchitch, V. Jubilé Cinquantenaire de l'activité littéraire de Vladimir Yakchitch. [In Russian]

Belgrade, 1890

CATALOGUES.

A. Books.

Belgium.

Catalogue des Livres de la Bibliothèque de l'Acad. R. Belgique. Second partie (3^e fasc. Nos. 10,908-15,545). Sciences, Morales, et Politiques, Beaux-Arts

Brussels, 1890

France.

Catalogue Général de la Librairie Française depuis 1840, par O. Lorenz. Vols. 7-12.

Paris, 1878-92

Ministère de la Guerre. Bibliothèque du Dépôt de la Guerre. Catalogue, Vols.

1-7. 8° Paris, 1883-90

Catalogues—*continued.*

Société d'Anthropologie de Paris. Catalogue de la Bibliothèque à la date du 31st Décembre 1890, 1^{re} Pte. and 2 Pte. Paris, 1891

Germany.

Academy of Naturalists. Katalog der Bibliothek der K. Leopoldinisch-Carolinischen Deutschen Akademie der Naturforscher. Lieferung 1-4. 8°

Halle, 1887-93

Hamburg Commercial Library. Katalog der Commerz-Bibliothek in Hamburg, 1864; Erste Fortsetzung, 1864-67; Zweite Fortsetzung, 1868-71; Dritte Fortsetzung, 1872-78; Vierte Fortsetzung, 1879-85. 8°

Hamburg [1864]-1886

Munich Royal Library. Catalogus Codicum Manuscriptorum Bibliothecae Regiae Monacensis. Tomi primi, pars secunda, Codices Arabicos complectens. Die Arabischen Handschriften der K. Hof und Staatsbibliothek in München, beschrieben von Joseph Aumer. 8°

Munich, 1866

— Catalogus Codicum Latinorum Bibliothecae Regiae Monacensis (Halm, C., Laubmann, G., Meyer, G., Keinz, F., Thomas, G.) I. Parts 1 and 2. II. Parts 2, 3, and 4. IV. Part 1. 8°

Munich, 1868-81

— Verzeichniss der Orientalischen Handschriften der K. Hof und Staatsbibliothek in München, mit Anschluss der Hebräischen, Arabischen und Persischen. Nebst Anhang zum Verzeichniss der Arabischen und Persischen Handschriften. 8°

Munich, 1875

Uebersicht über die auf dem Gebiete der Geographie erschienenen Bücher, Aufsätze und Karten, 1871-85. [Extracted from the Zeitschrift der Ges. für Erdk.] 3 vols. 8°

Greece.

Καταλογος των βιβλιων της Εθνικης Βιβλιοθηκης της Ελλάδος, τμημα δ', Γλωσσολογια. 4° Athens, 1891

Holland.

Catalogus der Bibliotheek van het Indisch Genootschap te 's Gravenhage. Door J. Boudewijnse. 8° The Hague, 1869

Catalogues—continued.*Italy.*

Catalogo Ragionato delle più rare o più importanti opere Geografiche a Stampa che si Conservano nella Biblioteca del Collegio Romano, compilato da Carlo Castellani. 8° *Rome, 1876*

Malta.

Catalogo dei Libri esistenti nella Publica Biblioteca de Malta. (Theology and Jurisprudence.) 8° *Valletta, 1843*

— Ditto. (History.) 8° *Valletta, 1844*

Index Librorum Orientalium et Latinorum Publicæ Bibliothecæ Melitensis Ordine Alphabeti. 8° *Malta, 1857*

Catalogue of English Books in the Public Library of Malta. 8° *Valletta, 1857*

Catalogue Alphabetique des livres en langue Francais de la Bibliothèque de Malte. 8° *Valletta, 1857*

Portugal.

Sociedade de Geographia de Lisboa, Catalogos e Indices. As Publicações. Por L. Cordeiro. 8° *Lisbon, 1889*

— A Bibliotheca. 1. Obras Impressos. Por A. C. Borges de Figueiredo. 8°

Lisbon, 1890

— The same. Primeiro Annexo. 8°

Lisbon, 1893

— Catalogo dos Periodicos Politicos e Noticias e das Revistas Literarias e Scientificas. 16° *Lisbon, 1893*

Ministerio da Marinha e Ultramar, Comissão de Cartographia. Relação de diversos Mappas, Cartas, Plantas, e Vistas pertencentes a este ministerio. Por Ernesto Julio de Carvalho e Vasconcellos. 1892. 8° *Lisbon, 1892*

Russia.

Catalogue of the Library of the Russian Geographical Society. [In Russian.] Large 8° *St Petersburg, 1878*

List of Publications of the Imperial Russian Geographical Society relating to Asia (from the Catalogue of the Society's Library). [In Russian.] 8°

St Petersburg, N. D.

Sweden.

Sveriges Offentliga Bibliotek. Accessions-Katalogue, 1-8, 1886-93. 8°

Stockholm, 1887-94

United Kingdom.

Admiralty. Catalogue of the Books in the Admiralty Library. 8° *1858*

— Catalogue of the Admiralty Library. By R. Thorburn. 4° *1875*

Alpine Club, Catalogue of Books in the Library of the. *1888*

America. A Catalogue of Books, relating principally to America, arranged under the years in which they were printed. 8° *1832*

Catalogues—continued.

America. Bibliotheca Americana Nova, or a Catalogue of Books in various Languages, relating to America, printed since the year 1700. Compiled . . . by O. Rich. 8° *London and New York, 1835*

British Museum. Catalogue of Printed Books in the British Museum. Vol. I 1841

— Librorum Impressorum qui in Museo Britannico adservantur Catalogus. Folio.

— A Subject Index to the Modern Works added to the Library of the British Museum in the years 1880-85. Compiled by G. K. Fortescue. 4° *1886*

City Liberal Club, Catalogue of the Library of the. In two parts: Part I., Authors; Part II., Subjects. (Corrected to 21st August 1889.) Large 8° *1890*

Corporation of the City of London, Catalogue of Hebraica and Judaica in the Library of the. With a Subject Index by the Rev. A. Löwy. Large 8° *1891*

Foreign Office, Catalogue of Printed Books in the Library of the, 31st December 1885. Large 8° *1886*

Geological Society. Catalogue of the Library of the Geological Society of London. Compiled under the direction of the Assistant Secretary by James Dallas. 8° *1881*

India Office, Catalogue of the Library of the. Vol. 1, and Index. 8° *1888*

Inst. Civil Engineers. Catalogue of the Library of the Institution of Civil Engineers, corrected to 1850. 8° *1851*

— Supplement to the 2nd edition, containing the Additions from 1st January 1866 to 31st October 1870. 8° *1870*

London Catalogue of Books, with their Sizes, Prices, and Publishers; containing the Books published in London, and those altered in Size or Price, since 1814 to December 1834. 8° *1835*

— Published in Great Britain, 1831 to 1855 *1855*

— The English Catalogue of Books. Compiled by Sampson Low. (The Old London Catalogue, together with the British Catalogue, are merged in this work.) 4 vols., 1835-89. 8° *1864-91*

— Indices to the above. 3 vols., 1837-80. 8° *1858-84*

— The English Catalogue of Books for 1890, 1891, and 1892 *1893*

London Library. Catalogue of the London Library, 12 St James's Square, S.W. . . . ; with Classified Index of Subjects. By Robert Harrison. 4th edition. Large 8° *1875*

— Supplemental Volume. *1875-80.* Large 8° *1881*

— 5th edition. [With Appendix.] 2 vols. Large 8° *1888*

Catalogues—continued.

Museum of Practical Geology. A Catalogue of the Library of the Museum of Practical Geology and Geological Survey. Compiled by Henry White and Thomas W. Newton. 8° 1878

Oriental Manuscripts, Catalogue of, purchased in Turkey. 4° 1830

Reference Catalogue of Current Literature, containing the Full Titles of Books now in Print and on Sale, with the Prices at which they may be obtained of all Booksellers, and an Index to nearly 30,000 Works. 8° 1877

Royal Society, Catalogue of the Scientific Books in the Library of the. Transactions—Journals—Observations and Reports—Surveys—Museums. 8° 1881

— Catalogue of Scientific Papers. See Appendix 3.

Royal Asiatic Society, Catalogue of Printed Books in the Library of the. 4° 1830

Royal Colonial Institute, Catalogue of the Library of the, to October 1881. 8° 1886

Royal Engineers. Catalogue of the Royal Engineer Corps Libraries (except Chatham and Dublin). Compiled by Lieut. J. J. Curling, and edited by Capt. C. E. Luard. Royal 8° 1876

Royal Geographical Society. See Transactions: Appendix 3.

Royal Institution. New Classified Catalogue of the Library of the Royal Institution of Great Britain; with Indexes of Authors and Subjects, and a List of Historical Pamphlets chronologically arranged. 8° 1857

— The same. By Benjamin Vincent. Vol. 2. Including the Additions from 1857 to 1882. 8° 1882

Royal Scottish Geographical Society: Catalogue of the Library, 31st March 1891 *Edinburgh*, 1891

Royal United Service Institution, Catalogue of the Library of the. 8° 1865

Statistical Society, Catalogue of the Library of the. Large 8° 1884

— Index to the Subject-Matter of the Works contained in the Catalogue of the Statistical Society, completed to 31st December 1883. Large 8° 1886

War Office Library Catalogue Index. 8° 1868-69

— Catalogue of Books in the Library of the War Office. 1st January 1878. Part 1. Nominal Order. 8° 1878

— Ditto. 1st Jan. 1883. Part 2. Classification. 4° 1883

York Gate Library. Catalogue of the York Gate Geographical and Colonial Library. 2nd edition. Large 8° 1886

Catalogues—continued.

Zoological Society, Catalogues of the Library of the. 8° 1872 and 1880
— Supplement, Additions to 30th August 1883. 8° 1883

China.

Catalogue of the Library of the North China Branch of the Royal Asiatic Society. By H. Cordier. 8°

Shanghai, 1872

India.

Classified Catalogue of English Books in the Shri Sayaji Library of Sampatrao K. Gaekad, Baroda. 8° *Bombay*, 1891

Tasmania.

Catalogue of the Library of the Royal Society of Tasmania. 8° *Hobart*, 1885

United States.

Catalogue of the American Philosophical Society Library. Parts 2 and 3. Large 8° *Philadelphia*, 1866, 1878

Catalogue of the American Library of the late Samuel Latham Mitchell Barlow. Prepared by James Osborne Wright. Large 8° *New York*, 1889

British Guiana.

Catalogue of the Library of the Royal Agricultural Society of British Guiana. 8° 1868

B. Maps.*Austria.*

Verzeichniss der Karten der K. K. Familien-Fideicommiss-Bibliothek. Large 4° *Vienna*, 1882

France.

Catalogue Chronologique des Cartes, Plans, Vues de Côtes, Mémoires, Instructions Nautiques, &c., qui composent l'Hydrographie Française. 8° 1860

Russia.

Catalogue of the Geographical Depot of the General Staff. 8° *St Petersburg*, 1865

Library of the Moscow Archives. List of Atlases, Maps, Plans, and Views of Battlefields. Drawn up in 1816; with Additions to 1877. 8°

St Petersburg, 1877

United Kingdom.

British Museum. Catalogue of Maps, Prints, Drawings, &c., Presented by King George IV. Folio 1829

— Catalogue of the Printed Maps, Plans, and Charts in the British Museum. 2 vols. 4° 1885

Ordnance Survey. Catalogue of the Maps and Plans and other Publications of the Ordnance Survey of England and Wales, and the Isle of Man, to 1st January 1890. 8° 1890

CATALOGUES—B.

War Office. Catalogue of Maps in the Intelligence Division, War Office. Compiled in the Intelligence Division, War Office. 4 vols. 1890-91. Large folio.

— Accessions, Jan. to June 1894.

List of Maps exhibited by Foreign Governments at the Paris Geographical Congress, selected as Specimens of Cartography for the Royal Geographical Society by Mr Galton and Major Wilson. MS. Small 4° [1875]

Dutch East Indies.

Catalogus der Archeologische Verzameling van het Bataviaasch Genootschap van Kunsten en Wetenschappen. Door W. P. Groeneveldt. 8° 1887

India.

Catalogue of Maps, Plans, &c., of India and Burma, and other parts of Asia. Folio 1891

C. Miscellaneous.

France.

Catalogue des Portraits de Voyageurs et de Géographes qui se trouvent dans les albums de la Société de Géographie à la date du 22 Novembre 1885 *Paris*, 1885

United Kingdom.

British Association for the Advancement of Science. Catalogue of Stars. 4° 1845

British Museum. List of Additions made to the Collections in 1831-35. 5 vols. Royal 8° 1833-39

— Guide to the Christy Collection of Prehistoric Antiquities and Ethnography. 12° 1868

Indian Gallery, Descriptive Catalogue of; containing Portraits, Landscapes, Costumes, &c., and Representations of the Manners and Customs of the North American Indians. Small 4° 1840

Indian Department in the International Exhibition, 1862, Classified and Descriptive Catalogue of. By J. Forbes Watson. Imperial 8° 1862

Museum, E. I. Co. A Catalogue of the Mammalia in the Museum of the Hon. East India Company. 8° 1851

— A Catalogue of the Birds in ditto. By Thomas Horsfield and Frederic Moore. 2 vols. (in 1). 8° 1856-58

— A Catalogue of the Lepidopterous Insects in ditto. By Thomas Horsfield and Frederic Moore. 2 vols. *Plates*. 8° 1857-59

S. Kensington Museum. Catalogue of the Objects of Indian Art exhibited in the South Kensington Museum. By H. H. Cole. *Map and plates*. 8° 1874

— Catalogue of Persian Objects in the South Kensington Museum. 8° 1876

CATALOGUES—C.

S. Kensington Museum. Catalogue of the Educational Division of the South Kensington Museum. 9th edition. 8° 1876.

— Catalogue of the Special Loan Collection of Scientific Apparatus at the South Kensington Museum. 2nd and 3rd editions. 8° 1876-77

DICTIONARIES.

A. European Languages.

Greek. Dictionarium Græcum cum interpretatione Latina, omnium quæ hactenus impressa sunt, copiosissimum. Folio *Venice*, 1524

— Schrevelius's Greek Lexicon, translated into English, with many new words added, and a copious English and Greek Lexicon. Edited by J. R. Major. 8° 1831

— A Greek-English Lexicon. Compiled by Henry George Liddell, D.D., and Robert Scott, D.D. 7th edition. 4° *Oxford*, 1890

Danish. A New Pocket Dictionary of the English and Danish Languages. 12° *Leipzig*, 1875

Dutch. Nieuw volledig Nederlandsch-Engelsch en Engelsch-Nederlandsch Woordenboek, door J. M. Calisch. 2 vols. 8° *Tiel*, 1875

English. Dictionary of the English Language. By J. E. Worcester. 4° *Boston, Mass.*, 1860

German. Dictionary of the English and German Languages. By Friedrich Köhler. 13th edition. 8° *Leipzig*, 1875

French. The International English and French Dictionary. By L. Smith and H. Hamilton. New edition. Large 8° *Paris*, 1878

— Dictionnaire International Français-Anglais. Par MM. H. Hamilton et E. Legros. *Paris*, 1879

— Royal Dictionary, English and French, and French and English, &c. By Professors Fleming and Tibbins. 2 vols. 4° *Paris*, 1863-65

French-German: Technological. Dictionnaire Technologique, dans les langues Française, Anglaise, et Allemande, renfermant les termes techniques usités dans les Arts et Métiers et dans l'Industrie en général. 1st part, French, German, English, 1873; 2nd part, English, German, French, 1874; 3rd part, German, English, French, 1876. By A. and L. Tolhausen. 3 vols. 12° *Leipzig*

Gaelic. Galic and English, and English and Galic Dictionary; containing all the words in the Scotch and Irish Dialects of the Celtic, that could be collected from

Dictionaries, Gaelic—continued.

the voice and old Books and MSS.; and the most useful and necessary words in the English Language, explained by the correspondent words in the Galic. By the Rev. William Shaw. 2 vols. in 1. 4° 1780

— **Dictionarium Scoto-Celticum**: a Dictionary of the Gaelic Language, comprising an ample Vocabulary of Gaelic Words, with their Signification and various Meanings in English and Latin, and Vocabularies of Latin and English Words, with their Translation into Gaelic; to which is prefixed a Compendium of Gaelic Grammar. Compiled and published under the direction of the Highland Society of Scotland. 2 vols. 4° *Edinburgh*, 1828

— **Italian**. A New Dictionary of the Italian and English Languages, based upon that of Baretti . . . Compiled by J. Davenport and G. Comelati. 2 vols. 8° 1873

— **Portuguese**. See Canto, J. D. do.

— **Russian**. Le Cellarius François, ou méthode tres facile pour apprendre sans peine et en peu de tems les mots les plus necessaires de la Langue Française, avec un Registre Alphabétique de Mots Russes. [French and Russian, and Russian only.] 8° *Moscow*, 1782

— **Nouveau Dictionnaire de Poche Français-Russe et Russe-Français**. Par A. Oldecop, revue . . . par X. Polévoi. *St Petersburg*, 1854

— **New Parallel Dictionaries of the Russian, French, German, and English Languages**: First part, Russian, with Explanation in French, German, and English, 1876; Fourth part, English, with Explanation in Russian, French, and German. By C. P. Reiff. 3rd edition. 2 vols. Small 8° *Carlsruhe*

— **New Pocket Dictionary of the English and Russian, and of the Russian and English Languages**. 18° *Leipzig*, N.D.

— **Spanish**. A Dictionary of the Spanish and English Languages (originally compiled by Neuman and Baretti), . . . By M. Seoane. New edition. 2 vols. 8° N.D.

— **Swedish**. A New Pocket Dictionary of the English and Swedish Languages. 12° *Leipzig*, 1875

— **Turkish**. English and Turkish Dictionary, in 2 parts, English and Turkish, and Turkish and English . . . By J. W. Redhouse. 8° 1856

— See Barbier de Meynard; Kieffer.

B. Asiatic Languages.

— **Japanese**. Dictionnaire Japonais-Français. . . . Traduit du dictionnaire Japonais-Portugais composé par les Missionnaires de la Compagnie de Jésus, et imprimé

Dictionaries, Japanese—continued.

en 1603 a Nangasaki . . . et revu sur la traduction Espagnole du même ouvrage rédigée par un Père Dominicain, et imprimée en 1630, a Manille, &c.; publié par Léon Pagés. 8° *Paris*, 1868

— **Japanese, English, French, and Dutch Vocabulary**. Royal 8°

— **Japanese-English and English-Japanese Dictionary**. By J. C. Hepburn. 12° *New York*, 1873

— **English-Japanese Dictionary of the Spoken Language**. By Ernest Mason Satow and Ishibashi Masa Kata. 2nd edition. 12° 1879

— **Nicobarese**. A Dictionary of the Nancowry Dialect of the Nicobarese Language; in two parts, Nicobarese-English and English-Nicobarese. By the late F. A. de Roepstorff; edited by Mrs de Roepstorff. *Plate*. 8° *Calcutta*, 1884

— **Persian**. A Concise Dictionary of the Persian Language. By E. H. Palmer. 12° 1877

C. African Languages.

— **Berber**. Dictionnaire Français-Berbère; Dialecte écrit et parlé par les Kabailles de la Division d'Alger. Royal 8° *Paris*, 1844

D. Australian Languages.

— **New Zealand**. A Dictionary of the New Zealand Language; to which is added a Selection of Colloquial Sentences. By the Right Rev. William Williams, D.C.L. 3rd edition, with numerous Additions and Corrections, and an Introduction by the Venerable W. L. Williams, B.A. 8° 1871

— **Dictionaries, Biographical**. See Biography.

— **Dictionaries, Geographical**. See Gazetteer.

ENCYCLOPÆDIAS.**Encyclopédie Méthodique—**

Mentelle, M. Géographie Ancienne. 3 vols. in 6. 4° *Paris*, 1787-92

Robert, M. M. Masson de Morvilliers, et M. Mentelle. Géographie Moderne, 3 vols. 4° *Paris*, 1782-88

— **Penny Cyclopædia** of the Society for the Diffusion of Useful Knowledge. Vols. I.-XXVII. *Illustrated*. 4°

London, 1833-43

— **Encyclopædia Britannica**, or Dictionary of Arts, Sciences, and General Literature. 8th edition, with extensive improvements and additions, and numerous engravings. 8th edition. Vols. I.-XXI. *Illustrations*. Index to same. 4°

Edinburgh, 1840-60

Encyclopædia Britannica—contd.

— The same. 9th edition. Vols. I.-XXIV. (and Index vol., with List of Contributors and Key to their Initials). 25 vols. *Maps, plates, and woodcuts.* 4° *Edinburgh, 1875-89*
 — Extra vol. of Geographical Articles from. 8th edition.

Cyclopædia, Imperial. Subdivision Cyclopædia of the British Empire. *Maps and plates.* Vol. I, A to G. Royal 8°. Published by Charles Knight 1852

Encyclopædia Americana, The: a Supplemental Dictionary of Arts, Sciences, and General Literature, Illustrated. Vols. I.-IV. *Maps and woodcuts.* 4°
New York and Philadelphia, 1883-89

Chambers's Encyclopædia: a Dictionary of Universal Knowledge. New edition. Vols. I.-X. *Maps, plates, and woodcuts.* Royal 8° *Edinburgh, 1888-95*

GAZETTEERS AND GEOGRAPHICAL DICTIONARIES.

England's Gazetteer, Vol. 3: being a New Index Villaris, or Alphabetical Register of the less-noted Villages, with their Distance or Bearing from the next Market-Town or well-known Place. 12° 1751

A New Geographical Dictionary: containing a full and accurate account of the several parts of the known World, as it is divided into Continents, Islands, Oceans, Seas, Rivers, Lakes, &c. The situation, extent, and boundaries of all the Empires, Kingdoms, States, Provinces, &c., in Europe, Asia, Africa, and America; their Constitutions, Revenues, Forces, &c., &c. To which is prefixed an introductory dissertation explaining the Figure and Motion of the Earth, &c., &c. 2 vols. *Maps and plates.* Folio 1759-60

Compendious Geographical Dictionary, containing a Concise Description of the most Remarkable Places, Ancient and Modern, in Europe, Asia, Africa, and America, interspersed with Historical Anecdotes; with a Chronological Table from the Creation to the Present Time, &c., and an Introduction exhibiting a View of the Newtonian System of the Planets, &c. *Maps.* 18° 1795

Historical Anecdotes, Tables of Population of England and Wales, Coins, Introduction on Newtonian System, &c. 3rd edition. *Maps.* 18° 1804

Gazetteers—continued.

Edinburgh Gazetteer, or Geographical Dictionary; containing a Description of the various Countries, Kingdoms, States, Cities, Towns, Mountains, &c., of the World; an Account of the Government, Customs, and Religion of the Inhabitants; the Boundaries and Natural Productions of each Country, &c.; forming a complete body of Geography, Physical, Political, Statistical, and Commercial. 6 vols. 8° *Edinburgh, 1822*

Dictionnaire Géographique Universel, contenant la Description de tous les Lieux du Globe intéressans sous le Rapport de la Géographie Physique et Politique, de l'Histoire, de la Statistique, du Commerce, de l'Industrie, &c. Par une Société de Géographes. 10 vols. 8°
Paris, 1823-33

Parliamentary Gazetteer of England and Wales, adapted to the New Poor-Law, Franchise, Municipal, and Ecclesiastical arrangements, and compiled with a special reference to the Lines of Railroad and Canal Communication, as existing in 1840-43; with an Appendix, containing the results in detail of the Census of 1841. 4 vols. *Maps and plates.* 8° 1843

Gazetteer of the World, or Dictionary of Geographical Knowledge; compiled from the most recent Authorities, and forming a Complete Body of Modern Geography, Physical, Political, Statistical, Historical, and Ethnographical. Edited by a Member of the Royal Geographical Society. 7 vols. *Maps, plates, and woodcuts.* Royal 8°. Published by A. Fullarton & Co.

Edinburgh, 1850-56
Cabinet Geographical Gazetteer: a Popular Exposition of the Countries of the World; with Brief Notices of their History and Antiquities, from the Latest Authorities. By the Author of the "Cabinet Lawyer." *Map.* 12° 1853

Dictionnaire de Géographie Ancienne et Moderne à l'usage du Libraire et de l'Amateur de Livres. 4° *Paris, 1870*
Dictionar Geografic. Vols. I.-VIII. 1888-91. 8° *Iasi and Bucharest, 1888-91*

See Authors' Catalogue for separate contributors, viz. — Antonescu-Remusi, Chirita, Condrca, Condurateanu, Filipescu-Dubau, Lahovari, and Locusteanu.

GENERAL GEOGRAPHY.

Cosmographiæ Introductio; cum quibusdam Geometriæ ac Astronomiæ Principiis ad eam rem necessariis. *Diagram and woodcuts.* 12° *Ingolstadt, 1529*

General Geography—continued.

Atlas Geographus; or, A Compleat System of Geography, Ancient and Modern; containing what is of most use in Bleau, Varienius, Cellarius, Cluverius, Baudrand, Brietius, Sanson, &c., with the Discoveries and Improvements of the best Modern Authors to this time. 5 vols. *Maps* by Herman Moll, and *plates*.

4° 1711-17

The Compleat Geographer, or the Chorography and Topography of all the Known Parts of the Earth, to which is premis'd an Introduction to Geography, and a Natural History of the Earth and the Elements, &c. &c. 4th edition. *Maps and frontispiece*. Folio 1723

A Compendious Geographical and Historical Grammar, exhibiting a Brief Survey of the Terraqueous Globe . . . ; and also a Concise View of the Political History of the several Empires, Kingdoms, and States. *Maps*. 16° 1795

Critical Researches in Philology and Geography. 8° *Glasgow*, 1824

Collection of 16 vols. 8° and 2 vols. 4°, containing 202 Miscellaneous Articles on Geography and Allied Subjects, in Different Languages and of Various Dates, from 1835 to 1864.

Popular Statistics and Universal Geography: a Perpetual Companion to all the Almanacs, containing the Length, Breadth, Population, Chief Cities, Produce, Government, Revenue, Military and Naval Strength, Arts, Religion, &c., of every State in the World. *Map*. 12° 1835

Manual of Mathematical, Physical, Historical, and Descriptive Geography. 2 vols. *Illustrations*. 8° 1852-59

CONTENTS.

Vol. 1. O'Brien, Rev. M. Mathematical Geography.

Ansted, D. T. Physical Geography.

Jackson, J. R. Chartography.

Nicolay, Rev. C. G. Theory of Descriptive and Geographical Terminology.

Vol. 2. Bevan, Rev. W. L. Ancient Geography.

Nicolay, Rev. C. G. Maritime Discovery and Modern Geography.

Progressive Geography for Children. By the Author of "Stories for Children." 5th edition, revised. 12° 1856

Die Erde in Karten und Bildern. Hand Atlas in 63 Karten, nebst 125 logen Text mit 1,000 illustrationen. Folio

Vienna, 1889

California State Series of School Text-Books: Advanced Geography. Compiled under the direction of the State Board of Education. *Maps and illustrations*. 4° *Sacramento* [1893]

INTERNATIONAL CONGRESSES.

African. See Africa: General.

Americanists. Congrès International des Américanistes. Compte-rendu de la Cinquième Session, Copenhague, 1883. *Plate, maps, and facsimiles*. 8°

Copenhagen, 1884

— The same, de la Huitième Session tenue à Paris en 1890. 8° *Paris*, 1892

Anthropology. Int. Congress of Anthropology, Chicago. Address by the President. The "Nation as an Element in Anthropology." By Dr Daniel G. Brinton. (Reprinted from the Memoirs of the Congress.) 8° N. D.

Archæology, &c. Congrès International d'Archéologie et d'Anthropologie Pré-historiques. Deuxième Session, à Moscou, Août 1892. 2 vols. *Moscow*, 1893

Colonial. Institut Colonial International. Compte-Rendu des Séances tenues à Bruxelles, Mai 1894, précédé des Statuts et Règlement. 8° *Brussels*, 1894

Geodetic. Comptes Rendus, &c. See Switzerland: Appendix 3.

Geographical. *Paris*, 1875. Congrès International des Sciences Géographiques, Paris, 1875. Catalogue des Produits Exposés, 3rd and 5th editions. *Plans*. 8° *Paris*, 1875

— Berichte über den Internationalen Geographischen Congres und die damit verbundene Geographische Aufstellung zu Paris, 1875 *Vienna*, 1875

— Compte rendu des Séances. 2 vols. *Maps and plates*. 8° *Paris*, 1878-80

— *Venice*, 1881. Terzo Congresso Geografico Internazionale, Venezia, 1881. 8° *Rome*, 1881

— The same. Vol. 2. *Maps and plates*. 8° *Rome*, 1884

— The same. Note préliminaire sur le 2^me volume des Actes du 3^me Congrès International de Géographie. 8°

[Rome, 1884]

— See Kreitner; Wheeler, G. M.

— *Paris*, 1889. IV^e Congrès International des Sciences Géographiques tenu à Paris en 1889. 2 vols. Compte rendu publié par le Secrétariat Général du Congrès. *Maps*. Large 8°

Paris, 1890-91

— See France, A.

— *Bern*, 1891. Compte rendu du V^me Congrès International des Sciences Géographiques tenu à Berne du 10 au 14 Août 1891. *Plans, &c.* 8° *Berne*, 1892

— Catalogue de l'Exposition Internationale Geographischer Kongress in Bern, 1891. Katalog der Ausstellung. *Plans*. 8° *Berne*, 1891

International Congresses—continued.

Geological. Congrès Géologique International, 4^{me} Session, Londres, 1888. *Etudes sur les Schistes Cristallins. Profles.* 8° 1888

— Explications des Excursions. Rédigés par W. Topley, Secrétaire Général du Congrès, avec la collaboration de E. Van den Broeck et J. Purves. *Maps, &c.* 8° 1888

Maritime. Maritime Conference held at Brussels for Devising a Uniform System of Meteorological Observations at Sea. 4° *Brussels*, 1853

— International Marine Conference at Washington, Oct. to Dec. 1889. Summary of the Protocols and Final Act. Folio 1890

Meteorologic. See United States Hydrographic Office Publications, No. 94.

Polar. See Polar Regions, Arctic, G.

Prime Meridian, &c. International Conference held at Washington for Fixing a Prime Meridian and a Universal Day, October 1884. Protocols of the Proceedings. Large 8° *Washington*, 1884

Orientalists. Third International Congress of Orientalists, held at St Petersburg, August 1876. 8°

— Travaux de la Troisième Session du Congrès International des Orientalistes, St Pétersbourg, 1876. Vol. 2. *Plates.* 8° *St Petersburg and Leyden*, 1879

— Verhandlungen des Fünften Internationalen Orientalisten - Congresses gehalten zu Berlin im September 1881. Erster Theil, Bericht über die Verhandlungen. Zweiter Theil (in 2 vols.) *Abhandlungen und Vorträge.* 8° *Berlin*, 1881-82

— See France: *Publ. de l'École des Langues Orient. Viv.*

Photography. Exposition Universelle de 1889. Congrès International de Photographie. Rapports et Documents, publiés par les soins de M. S. Pector, Secrétaire Général. *Illustrations.* 8° *Paris*, 1890

MISCELLANEOUS.

Highways. The General History of the Highways in all Parts of the World, more particularly in Great Britain. Small 8° 1712

Le Jardin des Racines Grecques, mises en vers François, &c. 12° *Paris*, 1719

Astronomy. Description and Use of a New Astronomical Instrument for taking Altitudes of the Sun and Stars at Sea, without an Horizon; together with an Easy and Sure Method of Observing the Eclipses of Jupiter's Satellites, with Tables. *Plate.* 4° 1735

Miscellaneous—continued.

Instructions for Travellers. Useful Instructions for Travellers: a Dissertation on the Most Common Accidents that may happen in Travelling, with the Means to be Used for Preventing Them. By an Experienced Traveller. 8° 1793

Ship-Building. Observations on Ship-Building. [First inserted on the Cover of the *European Magazine* for January 1795.] 8° 1795

Critical Researches in Philology and Geography. 8° *Glasgow*, 1824
[Reviews of Works by Lee and Noble on Persian and Arabic Grammar, &c.]

Directions for Collecting and Preserving Animals, addressed by the Board of Curators of the Museum of the Royal College of Surgeons in London. Small 4° 1835

Shipping. The Conservation of our Wooden Walls and Shipping against any Enemies whatever, Russian, French, Steamers, or Rockets. 8° 1837

Ethnology. A Manual of Ethnological Inquiry, being a Series of Questions concerning the Human Race, prepared by a Sub-Committee of the British Association for the Advancement of Science, 1851. 8° 1852

Cartography. Voorschrift ter Vervaardiging van Kaarten, vastgesteld bij Koninklijk Besluit van den 21^{en} Junij 1856. Oblong 12° N.P.

Bible of Every Land, The. A History of the Sacred Scriptures in every Language and Dialect into which Translations have been made; illustrated by Specimen Portions in Native Characters; Series of Alphabets; Tables, Indexes, &c. *Coloured ethnographical maps.* 4° 1860

Account of Total Eclipse of the Sun, 18th August 1868, as Observed on Barram Point, N.W. Borneo. [Newspaper Cutting.] 8°

Civil Engineers. The Education and Status of, in the United Kingdom and in Foreign Countries. Compiled from Documents supplied to the Council of the Institution of Civil Engineers, 1868 to 1870. 8° 1870

Languages, The Treasury of: a Rudimentary Dictionary of Universal Philology. Small 8° 1873

Anthropology. Notes and Queries on Anthropology, for the use of Travellers and Residents in Uncivilized Lands. [British Association Committee.] 12° 1874

Numerical Language. International Correspondence by means of Numbers; an easy method whereby people of different nations may readily communicate with each other. 16° 1874

Miscellaneous—continued.

- Times, The.** A Reprint from *The Times*.
The Annual Summaries for a Quarter of
a Century. 12° 1876
— *The Times Register of Events in*
1884. 8° 1885
Grumpel's Patent Rudder. Small 8° 1875
Round the World in 320 days, including
Six Months of Inland Excursions. Pro-
gramme of the First Voyage. *Plan and*
chart. 12° 1877
The Tides. A Theory thereof. 8° 1883
Geographische Gesellschaften, Zeits-
chriften, Kongresse und Ausstellungen.
I. Die Geographischen Gesellschaften,
von H. Wichmann; II. Geographische
Zeitschriften, von H. Wichmann; III.
Geographische Kongresse und Ausstel-
lungen, von H. Wagner. 12° *Gotha*, 1885
India Rubber, Gutta Percha, and Tele-
graph Works Company Limited.
Soundings taken, 1885-87:—Havanakey
West Expedition, 1885; Second West-
African Expedition, 1885-86; Havanakey
West Expedition, 1886; Congo Repairs
Expedition, 1887. 8°
Medical Guide. The Traveller's Medical
Guide: a Brief Manual for Explorers,
Missionaries, Colonists, and Ship Cap-
tains. By a Physician. 2nd edition.
12° 1888
On the Organisation of Science: being an
Essay towards Systematisation. By a
Free Lance. 12° 1892

Miscellaneous—continued.

- Hints for Collecting Geographical Informa-**
tion. 8° N. D.
Société Ethnologique. Instruction Géné-
rale adressée aux Voyageurs. 8°
N. P., N. D.
Société de Géographie. Questions et
Instructions pour les Voyageurs. 8°
Paris, N. D.
Directions for the Use of Berger's Patent
Sphereometer. 8° N. D.
Un Mot touchant les Questions relatives à
l'Enseignement Supérieur, et en Par-
ticulier l'Usage du Latin dans les Leçons
Académiques. 8° N. D.
Illustrated Guide of the Orient Line of
Steamers between England and Australia.
Maps, plans, and illustrations. Oblong 4°
Handbook for the Weldon Range-finder.
8° N. D.
Urdu. An Urdu Translation of Mrs C. D.
Francis' "Questions on the Order for
Morning and Evening Prayer, and on the
Litany." 12° N. D.
Addenda to Professor Rhys David's Trans-
lation of the Jâtakas, 1-40, to supply
certain omissions. (Translated by T. B.
Panabokka.) 8° N. D.
Translations from the Pasi of Jâtakas,
41-50, by the Lord Bishop of Colombo.
Small 8° N. D.
Oriental Languages, Translations from.
See Asia, General.


APPENDIX III.

LIST OF PERIODICALS

INCLUDING

PROCEEDINGS AND TRANSACTIONS OF
ACADEMIES AND SCIENTIFIC SOCIETIES.

COMPILED BY JAMES MURIE, M.D., LL.D.



APPENDIX III.

AFRICA.

ALGERIA.

ALGIERS.

- Association Française pour l'Avancement des Sciences.** Compte Rendu de la 10^e Sess. *Maps and illustrations.* 8° *Algiers, 1881 [Paris, 1882]*
- École Supérieure des Lettres d'Alger.** Bulletin de Correspondance Africaine. Ann. III., fasc. 2. Royal 8° *Algiers, 1884*
- Annuaire d'Algerie.** See Appendix 2: Algeria.
- Société Historique Algérienne.** Revue Africaine: Journal des Travaux de la Société Historique Algérienne, par les Membres de la Société, et sous la Direction du Président. Tom. VII., XI., XIII. 8° *Algiers, 1863-69*

CONSTANTINE.

- Société de Géographie de Constantine.** Bulletin Mensuel. Nos. 1-6 (Tom. I., 1883. Bull. Trimestriel 1. Jan.-Mars. 1884; et 1. 2. Jan.-Jul. 1885. 8° *Constantine, 1883-85*

ORAN.

- Société de Géographie et d'Archéologie de la Province d'Oran.** Bulletin Trimestriel de Géographie et d'Archéologie. Tom. I.-XI [imperfect set]. *Maps and plates.* 8° *Oran, 1878-91*

CAPE COLONY.

CAPE TOWN.

- South African Literary and Philosophical Institution,** Report of the Meteorological Committee of the. 8° *Cape Town, 1836-37*
[Continued as]
- South African Philosophical Society,** Transactions of the. Vols. I.-III., Sess. 1877-85. Small 8° (Vol. IV. wanting) *Cape Town, 1880-84*
- Vol. V., VI., VII. (pt. 1), and VIII. (pt. 1), 1886 to 1892. *Plates.* Royal 8° *Cape Town, 1888-93*
- South African Quarterly Journal.** Vol. I. (Nos. 1 and 2). 8° *Cape Town [1829-30]*
[For Articles contained, see Appendix 2: British South Africa.]
- University, Cape of Good Hope.** Calendar for 1880. 12° *Cape Town, 1880*

PORT ELIZABETH.

- Annual Reports of the Committee of the Port Elizabeth Chamber of Commerce.** For 1891 and 1892 (27th and 28th Annual Reports). 8° *Port Elizabeth, 1892-93*

EGYPT.

ALEXANDRIA.

- Association Littéraire d'Égypte.** *Ægyptiaca Consociatio Litteraturæ.* Miscellanea *Ægyptiaca.* 1 Part. Super royal 8° *Alexandria, 1842*
- Ville d'Alexandrie Municipalité.** Rapport. See Appendix 2.

CAIRO.

- Egyptian General Staff,** Publications of the. See Egypt: Appendix 2.
- Institut Égyptien.** Bulletin, No. 12. (Année 1872-73.) 8° *Alexandria, 1873*
- (Ser. 2.) Nos. 1-5. (Années 1880-84.) 8° *Cairo, 1882-85*
- Statuts. 8° *Cairo, 1885*
- Société Khédiviale de Géographie du Caire.** Bulletin (Trimestriel) Ser. 1. Nos. 1-12. 2 vols. *Maps* 1876-81
- Ser. 2. Nos. 1-12. 2 vols. *Maps and plates* 1881-88
- Ser. 3. Nos. 1-12. 2 vols. *Maps and plates* 1888-93
- Total. Tom. I.-VI. *Maps and plates.* 8° *Cairo, 1876-93*
[For Extra Bull. Biographie Mahmoud Pasha, see Egypt: Appendix 2.]
- Sudan Almanac.** See Appendix 2: United Kingdom, War Office Publications.

BRITISH CENTRAL AFRICA.

BLANTYRE.

Nyasa News, The. No. 1. Aug. 1893. Small 4° [*Blantyre, Nyasa Land, 1893*]

LIBERIA.

MONROVIA.

Liberia Herald. Vol. I.-III. [imperfect set]. Small 4° and folio *Monrovia, 1830-32*
Liberia [Quarterly Bulletins], &c. See under American Colonisation Society, Washington (D.C.), United States, *postea*.

PORTUGUESE EAST AFRICA.

MOÇAMBIQUE.

Sociedade de Geographia de Moçambique. Boletim, 1st Ser., Nos. 2-6. 8°
Moçambique, 1881

PORTUGUESE WEST AFRICA.

LOANDO.

Observatorio do Infante Don Luiz. Provincia de Angola. Resumo Meteorol. &c., Magnet. Obs. &c. See Appendix 2: Portug. W. Africa; also St Thomas. See Appendix 2: African Islands.

Sociedade Propagadora de Conhecimentos Geographico-Africanos. Sess. Julho 1881. (Recepção e Conferencia do Ex^{ma}. Sr. Lourenço Malheiro, Engenheiro de Minas.) [Pamph. 14 pp.] Small 8°
Loando, 1881

SENEGAL.

ST LOUIS.

Annales Sénégalaises. See Appendix 2.

Annuaire du Sénégal et Dépendances pour les années 1864 et 1865. Suivi d'une notice sur les Serrères par M. Pinet-Laprades et d'une étude sur leur langue par M. Faidherbe. 8° and 12°
St Louis, 1865

SOUTH AFRICAN REPUBLIC: TRANSVAAL.

JOHANNESBURG.

Witwatersrand Mining and Metallurgical Review. A Monthly Journal devoted to the Interests of the South African Gold Fields. Vols. I. and II. [imperfect, Nos. 3, 7-21]. Plates. Small 4°
Johannesburg, 1890-91

AFRICAN ISLANDS.

MADAGASCAR.

ANTANANARIVO.

Antananarivo Annual and Madagascar Magazine. (Eds. J. Sibree and R. Baron.) Vol. I.-V. [Vols 1, 2, and 5 imperfect]. Maps and plates. 8°
Antananarivo (and London), 1875-93

Madagascar News, The. Vols. I.-V. [an imperfect set]. 4° and folio
Antananarivo, 1890-94

Observatoire Royal de Madagascar. Observations Meteorologiques faites à Tananarive, par R. P. E. Colin, 1889 and 1890. Vols. I.-II. 8°
Antananarivo, 1890-91

MAURITIUS.

PORT LOUIS.

Meteorological Society of Mauritius. Proceedings and Transactions of the. Vols. V. and VI. (part?) Sess. 1859-62. 8°
Port Louis, 1861-62
 — See Meldrum, C.: Author's Catalogue.

Société d'Histoire Naturelle de l'Île Maurice. Rapport Annuel sur les Travaux de la Soc., par M. Julien Desjardins. 8°
Port Louis, 1835
 — Procès Verbaux, Oct. 1842 to Aout 1845. Small folio or 4°
Port Louis, 1846

AMERICA, NORTH.

DOMINION OF CANADA.

HALIFAX (NOVA SCOTIA).

- Nova Scotian Institute of Science.** Proceedings and Transactions, Sess. 1890-93.
Ser. 2., Vol. I., pts. 1-3. *Map and plate.* 8° *Halifax, N.S., 1891-93*

HAMILTON (ONTARIO).

- Hamilton Association** (for the Cultivation of Literature, Science, and Art). Journal and Proceedings. Vol. I. (pts. 1, 2), 1882-85. 8° *Hamilton (Ont.), 1884-85*

MONTREAL (QUEBEC).

- Canadian Record, The, &c.** Vol. I. (No. 1). 8° *Montreal, 1884*
Canadian Naturalist. Summary, Contents. Ser. 1, 2 (Pamph.) 8° *Montreal [N.D.]*
Royal Society of Canada. Proceedings and Transactions. Vol. III.-XI., 1885-93.
Maps and plates. 4° *Montreal and Ottawa, 1886-94*
 — Mémoires et Comptes Rendus de la Soc. Roy. du Canada. [The French version contained in the above volumes. The two sets, in English and French, are bound together in the same volumes; but with different title and pagination.]

OTTAWA.

- Association of Dominion Land Surveyors.** Proceedings (3rd Ann. Meeting, 1886).
Map. 8° *Ottawa, 1886*
Geological Survey of Canada, Publications of. *See Appendix 2.*
Institut Canadien-Français d'Ottawa, 1852-77. Celebration du 25e Anniversaire.
 8° *Ottawa, 1879*
Statistical Year-Book of Canada, for 1890. (6th year.) 8° *Ottawa, 1891*

QUEBEC.

- Geographical Society of Quebec,** Constitution and By-Laws of the. 12° *Quebec, 1878*
 — Transactions. Bulletin de la Société de Géographie. Vols. I.-II. *Maps and plates.*
 Royal 8° *Quebec and Joliette, 1880-92*
 Vol. I. contains Sessions 1880-89 } [as bound the Society's Vols. I., II. corre-
 " II. " " 1889-92 } spond to Vol. I. opposite.]
Literary and Historical Society of Quebec, Transactions of the. Sessions 1824-28.
 (Vol. I.) *Map and plates.* 8° *Quebec, 1829*
 — The same. Sessions 1882-83. [New Series?] 8° *Quebec, 1883*

TORONTO (ONTARIO).

- Canadian Journal:** a Repertory of Industry, Science, and Art, and a Record of the Proceedings of the Canadian Institute. Edited by Henry Youle Hind. *Maps and plates.* 1852-54. Vols. I. and II. (bound in 1 vol.). 4° *Toronto, 1853-54*
 [Continued as]
Canadian Journal of Industry, Science, and Art; conducted by the Editing Committee of the Canadian Institute. New Series. Vols. I.-XI. *Maps and plates.* 8° *Toronto, 1856-68*
 [Title altered to]
The Canadian Journal of Science, Literature, and History. Vols. XII.-XV. *Toronto, 1870-78*
 Continued as]
Proceedings of the Canadian Institute. Third Series. Vols. I.-VII. *Plates.* 8° *Toronto, 1879-90*
 [Continued as]
Transactions of the Canadian Institute. Fourth Series. Vols. I.-IV. (pt. 1), (1889-94).
Maps and plates. Royal 8° *Toronto, 1891-94*
Annual Reports of the Canadian Institute: being part of Appendix to the Report of the Minister of Education, Ontario. Sess. 1886-87 to 1893-94. I.-VII. Ann. Reps.
Woodcuts. Royal 8° *Toronto, 1888-94*
Dominion Annual Register and Review, The. For the 17th and 18th year of the Canadian Union, 1883 and 1884. Edited by Henry J. Morgan. 8° *Toronto, 1884-85*

WINNIPEG (MANITOBA).

- Historical and Scientific Society of Manitoba**, Transactions and Proceedings of the [Vol. I.], from its organisation in 1879 till the close of the Society's year 1888-89: being Trans. Nos. 1-34, and Annual Reports for the years 1880 to 1888. *Illustrations*. 8° *Winnipeg, 1889*
- [Vol. II.] Trans. and Proc., No. 35-47, and Ann. Repts. 1889-93. *Maps and plates*. 8° *Winnipeg, 1889-94*
- [Each paper is issued in special wrapper, and with separate title-page and pagination.]

MEXICO.

MEXICO AND TACUBAYA.

- Memoria del Ministerio de Fomento**, de la Republica Mexicana. Años 1865, 1868-69, y 1873. 3 vols. *Maps and plates*. Royal 8° *Mexico, 1866-73*
- [Continued as]
- Anales del Ministerio de Fomento**, de la Republica Mexicana. 1877 y 1887. Tom. I., II., and VIII. *Maps and plates*. 8° *Mexico, 1877-87*
- Observatorio Astronomico Nacional de Tacubaya**. Boletin, Tom. I. 4° *[Mexico] Tacubaya, 1890-93*
- Anuario, Años VI.-XIV. (A. Anguiano). *Plates*. 12° *Mexico, 1885-93*
- Observatorio Meteorológico-Magnético Central de México**. Boletin Mensual, Tom. I. (No. 6-12, Suppl., Resum. 1888, y Indice); II. and III. (No. 1-3). 4° *Mexico, 1888-90*
- Sociedad Científica "Antonio Alzate."** Memorias, Tom. III. and IV. (imperfect). *Maps and illustrations*. 8° *Mexico, 1889-91*
- Sociedad Mexicana de Geografía y Estadística**. Boletin de la Soc., Tom. IX.-XI., XII. (Nos. 1 and 2). *Maps and plates*. 4° *Mexico, 1863-66*
- 2ª Epoca (Ser. 2), Tom. I.-IV. (1 and 2 imperfect). 4° *Mexico, 1869-72*
- 3ª Epoca (Ser. 3), Tom. I., II., and III. (imperfect); IV., V., and VI. (imperfect). Royal 8° *Mexico, 1873-87*
- 4ª Epoca (Ser. 4), Tom. I. and II. (I. imperfect). 8° *Mexico, 1888-93*
- [See Arroyo, Orozco y Berra, and Padilla: Authors' Catalogue.]

UNITED STATES.

CALIFORNIA.

SACRAMENTO.

- California State Mining Bureau**. Annual Reports, 3rd, 4th, 7th, 11th. *Maps and plates*. 8° *Sacramento, 1883-93*

SAN FRANCISCO.

- California Academy of Natural Sciences**, Proceedings of the. Vols. I.-VII. (2 ed., 1854-57). *Maps and plates*. 8° *San Francisco, 1858-77*
- 2 Ser. Vols. I.-IV. 8° [See Brooks, C. W.: Auth. Cat.] *San Francisco, 1888-94*
- Memoirs presented to the. Vol. I. (pt. 1, 2), II. (No. 1, 2) [imperfect set]. *Plates*. Royal 4° *San Francisco, 1868 and 1888*
- Bulletin. Vols. I., II. (1884-87). *Maps and plates*. 8° *San Francisco, 1886-87*
- Occasional Papers. Vols. I.-IV. *Maps and plates*. 8° *San Francisco, 1890-93*
- California Geological Survey**, Publications of. See Appendix 2.
- Geographical Society of California**. Special Bulletin (*Calif. Illus. Mag.*, 1892). *Illustrations*. 8° [See T. C. Johnston: Authors' Catalogue.] *San Francisco, 1892*
- Bulletin I. (pt. 1), II. *Maps and plates*. 8° *California, 1893-94*
- Geographical Society of the Pacific**. San Francisco. Transactions and Proceedings, Vols. I., II., III. [imperfect set]. *Maps*. 8° and Royal 8° *San Francisco, 1881-92*
- [See C. W. Brooks, Geo. Davidson, C. L. Hooper, and J. H. Slevin: Authors' Catalogue.]
- Constitution and By-Laws of the [pamph., 21 pp.]. 12° *San Francisco, 1881*
- Hutchings's California Magazine**. See Appendix 2, under Mexico.
- Kosmos**: an Eclectic Monthly Journal of Nature, Science, and Art. Vol. I. (Nos. 1-4). 4° *San Francisco, 1887*
- Sierra Club, The**. Articles of Association, By-Laws, and List of Members [pamph. 20 pp.]. 12° *San Francisco, 1892*
- Bulletin. Vol. I. (Nos. 1-9.) *Maps and illustrations*, 12° and 8° *San Francisco, 1893-93*

COLUMBIA, DISTRICT OF.

WASHINGTON, D.C.

- American Colonization Society.** Annual Reports of the Amer. Soc. for Colonizing the Free People of Colour of the United States (with Appendices). 6th to 14th Rep., 1823-31; 35th and 36th Rep., 1852-53; [77th and 78th Rep., 1894, *infra* "Liberia"]. *Map.* 8° *Washington*, 1823-53
 [For Auxiliary Soc. of Pensylv., *see* Trans. Philadelphia. This is bound with the above, together as one vol.]
 [The Amer. Coloniz. Soc. publs. continued as]
- Liberia.** [Quarterly Bulletins.] Bull. Nos. 3-6. *Map, plates, and portraits.* Royal 8° *Washington*, 1893-94
 [Nos. 4 and 6 contain the 77th and 78th Ann. Rep. of Amer. Coloniz. Soc., *supra*.]
- American Ephemeris and Nautical Almanac.** For the years 1855 to 1896. 42 vols. Royal 8° *Washington*, 1852-93
See Authors' Catalogue, under Hill, G. W.; Schubert, E.; Todd, D. P.; Peirce, B.; and Winlock, J.
- Anthropological Society of Washington** (D.C.). Abstracts of Transactions for 1st and 2nd years, 1880-81. 1 vol. [150 pp.]. 8° *Washington*, 1881
 — Transactions. Vol. III. (1883-85). *Woodcuts.* 8° *Washington*, 1885
- Bureau of American Republics.** Bulletins, Nos. 2, 7, and 9, and Special Bull. [pamph.]. 3 vols. and part. *Maps, plates, and woodcuts.* 8° *Washington*, 1891 and 1893
 [See Appendix 2: United States, I.]
- Census Bulletin.** For 1892-93. Nos. 193-376 (imperfect series). Small 4° *Washington*, 1892-93
 — Extra Census Bulletin. For 1892-94. Nos. 24-70 (imperfect series). 4° *Washington*, 1892-94
- Geological Society of America,** Bulletin of the. Vols. I., II. (4 odd parts). *Plates.* Royal 8° *Washington and Rochester*, 1889-91
 [See Authors' Catalogue: R. Bell, G. M. Dawson, W. M. Davis, and J. B. Tyrrell.]
- Geographical and Geological Surveys, U.S.A.,** Annual Reports, Bulletins, &c., of. [See Appendix 2: United States Surveys.]
- National Geographic Magazine,** The. Vols. I.-V. (1889-1893). *Maps and plates.* 8° *Washington*, 1889-94
- National Institute for the Promotion of Science,** Bulletin of the Proceedings of the, 1840-45. (3 parts.) *Plates.* 8° *Washington*, 1841-45
- Naval Observatory Publications,** Washington. See Appendix 2: United States.
- Smithsonian Institution,** for the Increase and Diffusion of Knowledge among Men. Annual Reports of the Board of Regents of the Smithsonian Institution, showing the Operations, Expenditure, and Condition of the Institution. For 1853-92. 43 vols. *Plates and cuts.* 8° *Washington*, 1854-93
 — Bureau of Ethnology: J. W. Powell, Director. 15 Numbers. Separate Papers and Vols., viz., Bibliographies, N. Amer., Indian Languages, Mound Explor., Ohio, and others. 8° *Washington*, 1887-93
 [See Authors' Catalogue: Dorsey, J. O.; Henshaw, H. W.; Holmes, W. H.; Pilling, J. C.; and Thomas, C.]
 — Smithsonian Contributions to Knowledge. Vols. I.-XXIX. (27 and 29 imperfect). *Maps and plates.* 4° *Washington*, 1848-92
 — Smithsonian Miscellaneous Collections. Vols. I.-XXXVI. (Vol. 35 wanting). 8° *Washington*, 1862-93
 — List of Foreign Correspondents of the Smithsonian Institution, corrected to January 1882. 8° *Washington*, 1882
 — Check List of Publications. [Pamphlet.] 8° *Washington*, 1890

- United States National Museum**, Washington (D.C.), Bulletin of the. Vols. I.-III. (Nos. 1-16; [followed by Nos. 17-32 not in Library] and continued separate, Nos. 33-42). *Plates*. 8° *Washington, 1875-92*
 [Of this 8° series, the first sixteen numbers were reprinted in Vols. XIII. (Nos. 1-10), XXIII. (Nos. 11-15), and XXIV. (No. 16) of "Miscellaneous Collections of the Smithsonian Institution," and were distributed in this form to the Institutions and Libraries. Afterwards from No. 17 onwards each number was printed in separate pamphlet form, and thus distributed.]
- *Proceedings of the*. Vol. I.-XV. *Plates and text-figures*. 8° *Washington, 1878-92*
 [Of this 8° series, Vols. I.-II. were reprinted in Vol. XIX., and Vols. III.-IV. in Vol. XXII. of the "Miscellaneous Collections of the Smithsonian Institution." From Vol. V. onwards they were printed as separate volumes. Each article in the series has its special number, Nos. 1-1000 having been published up to 1st August 1894. Since beginning of Vol. XII. (No. 761), each paper, printed separately, has been distributed to specialists in advance of its vol.]
- Weather Bureau**. Bulletins. Nos. 1-6, 8, 11. 8°: and *Monthly Weather Review*. 4 vols. 4° *Washington, 1891-93*
 [For other Bureau Publications, see Appendix 2.]

CONNECTICUT.

MERIDEN (Conn.).

- Meriden Scientific Association**. Transactions. Vol. V. *Plate*. 8° *Meriden, Conn., 1894*

NEW HAVEN (Conn.).

- Connecticut Academy of Arts and Sciences**, Transactions of the. Vols. I.-III., IV. and V. (imperfect). *Plates*. 8° *New Haven, 1866-80*
- American Journal of Science and Arts**, The (Silliman's). Ser. 1. Vols. I.-XXXIX. *Maps and plates*. 8° *New York and New Haven, 1819-40*
- Ser. 2. Vols. V., XIV.-XIX., XXI.-XXII., and XXIII. (imperfect), XXVII.-L. *Plates*. 8° *New Haven, 1848-70*
- Ser. 3. Vols. I.-XLVII. *Plates*. 8° *New Haven, 1871-93*
- *General Index of Third Series*. For Vols. I. to X., bound up with Jour. Vol. X. 8°. *Philadelphia, 1875*. For Vols. XXI. to XL., bound up with Vol. XL. 8° *New Haven, 1891*

GEORGIA.

- North Georgia Gazette**. See Appendix 2: United States (K).

ILLINOIS.

CHICAGO.

- Journal of Geology, The**: a Semi-Quarterly Magazine of Geology and Related Sciences. Vols I. and II. *Maps and plates*. Royal 8° *Chicago, 1893-94*

IOWA.

DAVENPORT.

- Davenport Academy of Natural Sciences**, Proceedings of the. Vol. I. (1867-76). *Plates*. 8° *Davenport, Iowa, 1876*

MAINE.

BANGOR.

- Travel** (various numbers), with Index to "Travel." Nos. 1-60 (pamph. 130 pp.) 8°. [Pub. by W. M. Griswold] *Bangor, Maine* [N.D.]

MASSACHUSETTS.

BOSTON, Mass.

- American Almanac, The**, and Repository of Useful Knowledge. For 1830-61 [1851 missing], in 17 vols. *Maps*. 12° *Boston, 1833-61*
- American Statistical Association**, Publications of the. New Series. Nos. 1-3. *Maps*. 8° *Boston, 1888*
- Appalachia**. The Journal of the Appalachian Mountain Club. Vol. I.-VII. (1876-93). *Maps and plates*. 8° *Boston, 1879-93*

- Boston Society of Natural History.** Boston Journal of Natural History, containing Papers and Communications read to the Boston Society of Natural History. Vols. I.-VII. (1834-63). *Plates.* 8° *Boston, 1837-63*
 [Continued as]
 — Memoirs read before the Boston Society of Natural History; being a new series of the Boston Journal of Natural History. Vols. I.-IV. (1852-92). *Plates.* 4° *Boston, 1866-93*
 — Proceedings. Vols. I.-XXV. (1841-92). *Maps and plates.* 8° *Boston, 1844-92*
 — Occasional Papers of the [by T. W. Harris, N. M. Hentz, and W. O. Crosby]. Vols. I.-IV. *Plates.* 8° *Boston, 1869-93*
Boston University Year Book. Vol. XII. 8° *Boston, 1885*
Records, Colony of New Plymouth. See N. B. Shurtleff: Authors' Catalogue.

CAMBRIDGE, MASS.

- American Academy of Arts and Sciences,** Memoirs of the. New Ser., Vol. I.-XII. *Maps and plates.* 4° *Cambridge and Boston, 1833-93*
 — Proceedings of the. Vol. I.-VIII. (1846-73). *Plates.* 8° *Cambridge and Boston, Mass., 1848-73*
 — New Ser., Vol. I.-XX. (1873-93). *Plates.* 8° *Boston, Mass., 1874-93*
American Board of Commissioners for Foreign Missions. The Missionary Herald, containing the Proceedings of the Amer. B. of C. for For. Miss., with a View of other Benevolent Operations. Vols. LXXVI.-XC. *Maps and illustrations.* 8° *Cambridge and Boston, 1890-94*
 — Annual Reports. 70th to 83rd [71st and 81st missing]. 8° *Boston, 1880-93*
 [See Means, J. O.: Authors' Catalogue.]
Harvard University Bulletin. (Ed. Justin Winsor). Vols. II. and III. (imperfect) and IV.-VII. 8° *Cambridge, Mass., 1880-94*
Science: an Illustrated Journal. Vols. I.-XXII. and XXIII. (Nos. 570-581). *Maps and plates.* 4° (2 sizes). *Cambridge, Mass., and New York, 1883-94*

SALEM, MASS.

- American Association for the Advancement of Science,** Proceedings of the. 21 vols. *Maps and plates.* 8° *Boston, Washington, Cambridge, and Salem, 1849-82*
- | | |
|---------------------------------------|-------------------------------------|
| 2nd Meeting—Cambridge (Mass.), 1849 | 18th Meeting—Salem (Mass.), 1869 |
| 4th " New Haven (Conn.), 1850 | 19th " Troy (N. York), 1870 |
| 9th " Providence (R. I.), 1855 | 20th " Indianapolis (Indiana), 1871 |
| 10th " Albany (N. York), 1856 | 21st " Dubuque (Iowa), 1872 |
| 11th " Montreal (Canada), 1857 | 24th " Detroit (Mich.), 1875 |
| 12th " Baltimore (Maryland), 1858 | 25th " Buffalo (N. York), 1876 |
| 13th " Springfield (Mass.), 1859 | 26th " Nashville (Tenn.), 1877 |
| 14th " Newport (R. I.), 1860 | 27th " St. Louis (Missouri), 1878 |
| 15th } " { Buffalo (N. York), 1866 | 29th " Boston (Mass.), 1880 |
| 16th } " { Burlington (Vermont), 1867 | 30th " Cincinnati (Ohio), 1881 |
| 17th " Chicago (Illinois), 1868 | 31st " Montreal (Canada), 1882 |

- American Naturalist:** a Popular Illustrated Magazine of Natural History. (Ed. A. S. Packard, jun., and others). Vols. I.-XVIII. (after Vol. XI., with addition of "Geography and Travels"). *Maps and plates.* 8° *Salem, Mass., Boston, and Philadelphia, 1868-94*

- Essex Institute,** Proceedings of the. Vol. IV. 1864, 1865. *Plates.* 8° *Salem, Mass., 1866*
 — Bulletin of the. Vols. I.-XXV. and XXVI. (Nos. 1-3). 1869-94. *Woodcuts.* (Vols. 9 and 10 wanting.) 8° *Salem, Mass., 1870-94*
 — Charter and By-Laws, and List of Members. (Pamphlet.) 8° *Salem, 1889*
 — Rough Subject Index to the Publications of the E. Instit., viz.—Proceedings, Vols. I.-VI.; Bulletin, Vols. I.-XXII.; Historical Collections, Vols. I.-XXVII. (by G. M. Jones). [Pamphlet, 29 pp.] 8° *Salem, 1892*
Peabody Academy of Sciences, Annual Report of the Trustees of the. 4th to 17th, and 19th Repts. 8° *Salem, Mass., 1872-87*
 — Memoirs. Vol. I. (Nos. 2-6). *Plates.* Royal 8° *Salem, Mass., 1871-81*

WORCESTER, MASS.

- Antiquarian Society.** *Archæologia Americana:* Transactions and Collections of the American. *Maps.* Vols. I., II., and III., Part I. *Worcester, Mass., and Cambridge, 1820-50*

- American Antiquarian Society**, Proceedings of the. New Ser. Vols. II.-IV. 1882-87. Royal 8° *Worcester, Mass., 1883-88*
 — A Partial Index to the Proc. of the Amer. Antiq. Soc., from the foundation in 1812 to 1890 (by S. Salisbury and Nat. Paine). Royal 8° *Worcester, Mass., 1883*
Worcester Magazine and Historical Journal. Vols. I. and II., Oct. 1825 to Oct. 1826. 8° *Worcester, Mass., 1826*

MICHIGAN.

HOUGHTON.

- Michigan Mining School**, Catalogue of the, for 1892-94. *Maps and plates*. Small 8vo *Houghton, Mich., 1894*

MINNESOTA.

MINNEAPOLIS AND ST PAUL.

- Geological and Natural History Survey of Minnesota**. [For Annual Reports, Bulletins, &c., see Appendix 2: United States, Minnesota.]

MISSOURI.

ST LOUIS.

- Academy of Science of St Louis**, Transactions of the. Vols. I.-VI. (1856-94). *Maps and plates*. 8°. [See Appendix 2: United States (J.)] *St Louis, 1860-94*
 — Charter and By-Laws (pamph.). 8° *St Louis, 1890*
Missouri Geological Survey. See Appendix 2: United States.
Missouri Historical Society. Publications, Nos. 4-7. *Plate and cuts*. 8° *St Louis, 1880-83*
Western Journal, of Agriculture, Manufactures, Mechanic Arts, Internal Improvement, Commerce, and General Literature. (Eds. M. Tarver and T. F. Risk.) Vol. II. (No. 14). 8° *St Louis, 1849*

NEBRASKA.

LINCOLN.

- University of Nebraska**. University Studies, published by the. Vol. I. (No. 1). 8° *Lincoln, Nebraska, 1888*

NEW JERSEY.

VINELAND, N. J.

- African News**, The. Bishop Taylor's Magazine. Vols. II. and III. (both imperfect). *Map and illustrations*. 8° *Vineland, N. J., 1890-91*
 [Continued as]—
The African. (Ed. C. E. Welch). New Series, Nos. 1-3. 8° *Vineland, N. J., 1891*

NEW YORK.

ALBANY, N. Y.

- American Institute of the City of New York**. Annual Report, 1871-72. *Plates*. 8° *Albany, 1872*
New York State Agricultural Society. Transactions of the. (With an Abstract of the Proceedings of the County Agricultural Societies.) Vols. XIII., XV.-XXI., XXIII., XXVII. (2 vols.), and XXXI.—in all 12 vols. *Maps and plates*. 8° *Albany, 1854-73*
Survey of the State of New York, Reports of the Geologists. 4 vols., 1837, 1838, 1839, and 1840. *Woodcuts*. 8° *Albany, 1838-40*
 — Topographical Survey—viz., On the Adirondack Wilderness of New York. Reports for 1872, 1873, and 1891. *Maps and plates*. 8° *Albany, 1873-91*
 — Reports of the New York State Survey for 1876 to 1883. (8 Reports.) *Maps and plates*. 8°. [See also Appendix 2: United States (K.)] *Albany, 1877-84*
University of the State of New York. New York State Library. Annual Reports, 74th, 75th, and 76th, for 1891, 1892, and 1893. *Plates*. 8° *Albany, 1893-94*
 — State Library Bulletin. 4 Numbers. Royal 8° *Albany, 1891-94*

BUFFALO, N. Y.

- Buffalo Historical Society**. Annual Reports, 1885-93. (5 Reprs., imperfect Ser.) *Plate*. 8° *Buffalo, 1885-94*

NEW YORK.

- American Ethnological Society.** Constitution and List of Officers (pamph. 4 pp.)
8° *New York, 1878*
— Transactions of the. Vols. I., II., and III., Part I. *Maps and plates.* 8°
New York, 1845-53
- American Geographical [and Statistical] Society of New York;** Bulletin of the.
1852-57, 1873-77. Bound in 4 vols. *Maps and plates.* 8° *New York, 1852-77*
— Journal of the Geographical and Statistical Society. Vols. I. and II. (1859-70);
continued as Annual Report of the American Geographical Society of New York
(Vol. III.) for 1870-71 (Albany, 1872); and as Journal (Vol. IV. to XXVI.),
1873-94. *Maps and plates.* 8° *New York, 1859-94*
— Proceedings of the. Sess. 1862-63, 1863-64, and 1864-65, viz., 3 years, bound in
1 vol. *Maps and plates.* 8° *New York, 1862-65*
— Statement of the Objects and Organisation of the. With a Copy of its Charter,
By-Laws, &c. [Pamph.] 8° *New York, 1856*
— Report of the Committee on Recent Discoveries, and Publications on Sub-Oceanic
Geography, Jan. 1857. 8° *New York, 1857*
— Annual Report of the Council and Officers (Geographical and Statistical Society),
with Appendix, for 1857. 8° *New York, 1858*
[The above Society, originally Amer. Geogr. and Statist. Soc., founded 1854,
about 1870 changed its title to Amer. Geogr. Soc. of New York, but continued
to use the old seal to 1878.]
- American Oriental Society,** Journal of the. Vols. I. (Nos. 1 and 3), II.-V. *Maps.*
8° *New York and Boston, 1843-56*
- Cooper Union for the Advancement of Science and Art,** Annual Report of the
Trustees of the. 29th Report, 1888. [Pamph.] 8° *New York, 1888*
- Goldthwaite's Geographical Magazine.** Vols. I.-V. *Maps and plates.* Royal 8°
New York, 1891-93
- Historical Magazine,** and Notes and Queries concerning the Antiquities, History, and
Biography of America. Vol. III. (Nos. 1-8). Small 4° *New York, 1859*
- Linnæan Society of New York,** Abstract of the Proceedings of the. 1888-89, 1890,
1892-93, 1893-94 [Nos. 1, 2, 5, and 6]. 8° *New York, 1889-94*
— Transactions. Vols. I.-II. *Plates.* Royal 8° *New York, 1882-84*
- Lyceum of Natural History of New York,** Annals of the. Vol. IV. (Nos. 5-12)
and V. *Plates.* 8° *New York, 1846-52*
- New York Historical Society,** Collections of the. Second Series. Vol. I. *Maps*
and plates. 8° *New York, 1841*
— Proceedings of the. 1844-45. 8° [Bound in 1 vol.] *New York, 1845-46*
— An Address delivered before the N.Y. Hist. Soc. at its 40th Anniversary.
By John Romeyn Bromhead. 8° [Bound up with Proc., 1844-45.] *New York, 1844*

OHIO.

CINCINNATI.

- Cincinnati Society of Natural History,** Journal of the. Vol. I. (Nos. 1 and 2), III.
(No. 1), and XI. (No. 4). *Plates.* 8° *Cincinnati, 1878-89*

PENNSYLVANIA.

PHILADELPHIA.

- Academy of Natural Sciences of Philadelphia,** Proceedings of the, 1859 to 1893.
(Bound in 33 vols.) *Plates.* 8° *Philadelphia, 1860-93*
- American Philosophical Society for Promoting Useful Knowledge,** Laws and
Regulations of the, together with the Charter of the Society. 8° *Philadelphia, 1860*
— Early Proceedings, from the Manuscript Minutes of its Meetings from 1744 to 1838.
1 vol. *Plates.* 8° *Philadelphia, 1884*
— Proceedings. Vols. I.-XXXI., 1838-93. *Maps and Plates.* 8° *Philadelphia, 1840-93*
— Transactions. New Series. Vols. I.-XVI. and XVIII. (Pt. 1). *Maps and plates.*
4° *Philadelphia, 1818-93*
- Franklin Institute of the State of Pennsylvania,** Journal of the. Total number of
vols. 134, viz.—
(New.) Ser. 2. Vols. I.-XXVI. *Plates and cuts.* 8° *Philadelphia, 1828-40*
,, Ser. 3. Vols. I.-CVII. *Maps and plates.* 8° *Philadelphia, 1841-93*

- Geographical Club of Philadelphia.** Bulletin. Vol. I. *Maps and plates.* 8°
Philadelphia, 1893-94
- Charter, By-Laws, and List of Members. [Pamph.] 8°
Philadelphia, 1894
- Geological Society of Pennsylvania,** Transactions of the. Vol. I. (Part I). *Plates.*
 8°
Philadelphia, 1834
- Numismatic and Antiquarian Society of Philadelphia,** Report of the Proceedings of
 the, 1887-89. *Plates.* 8°
Philadelphia, 1891
- Pennsylvania Colonization Society.** Reports of the Board of Managers of the Penns.
 Col. Soc.; with an Introduction and Appendix (pamph. 48 pp.) 8°
Philadelphia (and London), 1831
- [This Auxiliary State Soc. of Pennsylv. was connected with the Amer. Coloniz.
 Soc. See Trans., Washington. It is bound up with vol. of same.]
- University of Pennsylvania,** Contributions from the Botanical Laboratory of. Vol. I.
 (No. 2). *Plates and map.* Royal 8°
Philadelphia, 1893
- Wagner Free Institute of Science of Philadelphia.** Transactions. Vol. I. *Plates.*
 Royal 8°
Philadelphia, 1887

TEXAS.

AUSTIN.

- Texas Academy of Science.** Transactions. Vol. I. (Nos. 1 and 2). Royal 8°
Austin, 1892-93

VIRGINIA.

BALTIMORE.

- John Hopkin's University,** Publications of.
 — J. H. U. Circulars published with the approbation of the Board of Trustees.
 Vols. XII. and XIII. 4°
Baltimore, 1893-94
- J. H. U. Studies. Ser. IV. (No. 6), X. (No. 12), XI.-XII. 8°
Baltimore, 1892-94

WISCONSIN.

MADISON, MILWAUKIE.

- Geological Survey of the State of Wisconsin.** Annual Report, 1856. (2nd Report.)
 J. G. Percival. 8°
Madison, 1856
- [For Annual Reports 1873, '74, '75, see "Geol. of Wisconsin," *infra*, Vol. II., 1877,
 pp. 5-89.]
- Geology of Wisconsin: Survey of, 1873-79. By T. C. Chamberlin and others. Vols.
 I.-IV. *Sketch-map and plates.* Royal 8°
[Madison (Beloit)], 1877-83
- Atlas of 45 plates. Elephant folio
Milwaukee, Wis., 1882
- State Historical Society of Wisconsin,** First and Second Annual Reports and Col-
 lections of the, for the years 1854 and 1855. Vols. I., II. 8°
Madison, 1855-56
- Wisconsin Academy of Sciences, Arts, and Letters,** Transactions of the. Vol. VII.
 (1883-87). *Plates and cuts.* 8°
Madison (Wis.), 1889

AMERICA, CENTRAL.

COSTA RICA.

SAN JOSE.

- Instituto Físico-Geográfico y del Museo Nacional de Costa Rica.** Boletín
 trimestral del Instituto Meteorológico Nacional, Nos. 1-4, 1888. Tom. I., de los
 Anales del Inst. Fis. Geogr. Nacion. Royal 4°
San Jose, 1888-89
- [Continued as]—
- Anales, del Instituto Físico-Geográfico y del Mus. Nacion de Costa Rica. Tom.
 II., III., and IV., 1889-91. *Maps and plates.* Royal 4°
San Jose, 1890-93

GUATEMALA.

GUATEMALA.

- Anales Estadísticos de Guatemala.** See Appendix 2.
- Sociedad Guatemalteca de Ciencias.** Revista Mensual. Tom. I.-II. (imperfect). 8°
Guatemala, 1893-94

HONDURAS.

TEGUCIGALPA.

Republica de Honduras. Primer Anuario Estadístico correspondiente al año de 1889.
 Con ilustraciones. Por Antinio R. Vallejo. Royal 4° Tegucigalpa, 1893

WEST INDIES.

JAMAICA.

Institute of Jamaica, Journal of the. Vol. I. (No. 4). Plates. Royal 8°
 Kingston, Jamaica, 1892

SAN DOMINGO.

Resena General. See J. R. Abad: Authors' Catalogue.

AMERICA, SOUTH.

ARGENTINE REPUBLIC.

BUENOS AYRES AND CORDOBA.

- Academia Nacional de Ciencias de la Republica Argentina en Cordoba.** Actas.
 Tom. II. (pt. 1), IV. (pt. 1), V. (pts. 1-3). Plates. Royal 4° Buenos Ayres, 1882-86
 — Boletin. Tom. III.-XII. and XIII. (Entrega 1). Maps and plates. Small and
 royal 8° Cordoba and Buenos Ayres, 1881-89
 — Indice de los Tomos I. and X. [as Append. to Vol. 10].
Anuario Bibliográfica de la República Argentina. Año II.-V., VII.-IX. (1880-87).
 12° Buenos Ayres, 1881-88
Estadística Municipal de la Ciudad de Buenos Aires, Boletin Mensual de. Año
 (I.) 1887, 1888, and 1889. Plates, plans, &c. Royal 8° Buenos Ayres, 1887-90
 — Boletin Trimestral de. Año 1890 (2 parts). Royal 8° Buenos Ayres, 1890
 [Continued as]—
 — Anuario Estadístico de. Años I.-II. (1891 and 1892). Royal 8°
 Buenos Ayres, 1892-93
Instituto Geografica Argentina. (Publicado bajo la Direccion do su Presidente, D.
 E. S. Zeballos; L. A. Huergo; A. Sorondo.) Boletin del. Tom. I. (II., IV.,
 and V. imperfect), VI.-XIV. Maps and plates. Royal 8° Buenos Ayres, 1879-93
Museo Público de Buenos Aires. Anales del (por German Burmeister). Vols.
 I.-III. Plates. Royal 4° Buenos Ayres, 1864-93
Oficina Meteorologica Argentina, Anales de la. Tom. VII. and VIII. (G. G.
 Davis.) 4° Buenos Ayres, 1889-90
 — Ligeros Apuntes sobre el Clima de la Republica Argentina. (G. G. Davis.) Maps
 and plates. 4° Buenos Ayres, 1889
Revista Argentina de Historia Natural. (Publicacion Bimestral dirigida por
 Florentino Ameghino.) Tom. I. Woodcuts. 8° Buenos Ayres, 1891
Revista del Centro Boliviano, Geografia Colonizacion, Ciencias. Tom. I. (Entregas 3-6
 and 9). Royal 8° Buenos Ayres, 1886-92
Sociedad Científica Argentina, Anales de la. Tom. VIII., Entrega 2. 8°
 Buenos Ayres, 1879
Sociedad Geográfica Argentina (D. Ramon Lista), Revista de la. Tom. I.
 (Entregas 3-5). Map. Royal 8° Buenos Ayres, 1881-82
Sociedad Rural Argentina. Bases y Reglamento. 16° Buenos Ayres, 1866
 — Anales. Vol. I. (No. 12). 4° Buenos Ayres, 1867

LA PLATA.

- Museo de la Plata.** Materiales para la Historia Fisica y Moral del Continente Sud-
 Americano. (Dir. Francisco P. Moreno.) Anales del Museo. Entregas 1, 2. Map
 and plates. Folio La Plata, 1892
 — Revista del Museo. Tom. I.-IV. Maps and plates. Small 4° La Plata, 1890-93

BOLIVIA.

LA PAZ.

- Sociedad Geografica de la Paz.** Boletin. "Numero I., 16 Julie de 1889," pp. 1-10.
 12° La Paz, 1889

BRITISH GUIANA.

GEORGETOWN (*Demerara*).

- Institute of Mines and Forests [of British Guiana].** Report of the Secretary, for year ending 1892. 12° *Georgetown, 1892*
- Timehri**, being the Journal of the Royal Agricultural and Commercial Society of British Guiana. Vols. I.-V. *Plates*. 8° *Demerara, 1882-86*
- New Ser. Vols. I.-VIII. *Plates*. 8° *Demerara, 1887-94*
- [See Roy. Agric. and Com. Soc. Brit. Guiana. Under London, *postea*.]

BRAZIL.

CEARA (*or Fortaleza*).

- Instituto do Ceará.** Revista Trimestal do. Tomo V. (4 Trimest.). VIII. (3, 4 Trimest.). 8° *Fortaleza [or Ceara], 1891-94*

PERNAMBUCO (*or Recife*).

- Instituto Archeologico e Geographico Pernambucano.** Revista. Nos. 41 and 42. Square 8° *Recife [or Pernambuco], 1891*

RIO DE JANEIRO.

- Estatistica do Commercio Maritimo do Brazil (1872-73).** Tom. II., III., V. 8° *Rio de Janeiro, 1881-84*
- Instituto Historico, Geographico, e Ethnographico do Brazil.** Revista Trimestal, Tom. XLIV. (pt. 1), XLVI., XLIX. [Title changed to]—
- Instituto Historico e Geographico Brasileiro.** Tom. LII. (pt. 2), LIII.-LV. and LVI. (pt. 1). 8° *Rio de Janeiro, 1881-93*
- Homenagem do Inst., &c. . . . Sessão extraordinaria em commemoração do fallecimento de S. M. O. Snr. D. Pedro II. celebrada a 4 de Março de 1892. *Plat.* [Pamph.] 8° *Rio de Janeiro, 1892*
- L'Observatoire Imperial de Rio de Janeiro.** Annales de —. Tom. I.-II. *Plates and illustrations*. 4° *Rio de Janeiro, 1882-83*
- Bulletin Astronomique et Météorologique de, 1881-82-83. *Plates*. Royal 4° *Rio de Janeiro, 1882-83*
- Revista do Observatorio (Publicação Mensal). No. 2. Anno III. Royal 8° *Rio de Janeiro, 1888*
- Museu Nacional do Rio de Janeiro.** Archivos. Vols. I. (Trimestres 1-3), VII., and VIII. *Plates*. 4° *Rio de Janeiro, 1876-92*
- Secção da Sociedade de Geographia de Lisboa no Brazil.** Revista Mensal. Tom. I.-III. (imperfect). 8° *Rio de Janeiro, 1881-85*
- Revista. 2 Ser. 1885-86. Nos. 1-4. 8° *Rio de Janeiro, 1885-86*
- Sociedade de Geographia do Rio de Janeiro.** Boletim. Tom. I. 8° *Rio de Janeiro, 1885*
- Revista (Boletim). Tom. II., III., VII. (complete), and IV., V., VI., VIII., and IX. (imperfect). *Maps*. 8° *Rio de Janeiro, 1886-93*

SAN PAULO.

- Commissão Geographica e Geologica da Provincia de S. Paulo.** Boletim. Nos. 1-9 and extra Nos. 8a, 8b. *Maps and plates*. 8° *S. Paulo, 1889-93*

CHILE.

SANTIAGO.

- Anuario Hidrográfico**, de la Marina de Chile. Anos I.-VIII., XV., and XVI. *Maps and plates*. 4° *Santiago, 1875-92*
- Deutschen Wissenschaftlichen Verein zu Santiago.** Verhandlungen. Vols. I.-II. *Maps and plates*. 8° *Santiago, Valparaiso, and Valdivia, 1886-93*
- La Libertad.** Nos. 5, 12, 26, 27 de Enero de 1868. [Each number contains a geographical article.] Folio *Santiago, 1868*
- Observatorio Astronomico de Santiago** and Oficina Cent. Meteorol. See J. I. Vergara: Authors' Catalogue.
- Oficina Central de Estadística en Santiago.** Anuario Estadístico de la Republica de Chile, correspondiente a los años 1860-64, 1877-78, 1883-85. Tom. II., IV., VI., XX., and XXIV. Royal 4° *Santiago and Valparaiso, 1861-90*

CHILE.

SANTIAGO—*continued.*

- Revista de la Dirección de Obras Públicas de Chile.** Memorias é Informes sobre construcciones Civiles Ferrocarriles, Arquitectura, Minas, Industria, y Geografía. (*Ed.* Francisco J. San Román.) Año I. No. 1-3. *Maps.* Royal 8° *Santiago*, 1890
- Sinopsis Estadístico y Geographica de Chile.** Anos 1880-81, 1885, 1886, 1892-93. (5 numbers.) 8° *Santiago*, 1882-94
- Société Scientifique du Chili.** Actes. Tomes II.-IV. (imperfect). *Plates.* Small 4° *Santiago*, 1892-94
- Universidad de Chile, Anales de la.** [Total representing 40 vols. and odd parts.] *Maps, plates, and tables.* 8° *Santiago*, 1846-80
- Viz.* :—Años de 1843-44, 1848-57 (10 vols.); 1858-69 (18 vols., viz., Tom. XV.-XXXIII.); 1871-72 (5 vols., viz., Tom. XXXVIII.-XLII.); imperfect vol., viz., Nov. 1875, pp. 651-705; 1878-80 (6 vols., viz., Tom. LIII.-LVIII, 2 imperfect).
- Reseña de los Trabajos de la Universidad, desde 1855 hasta el presente. (Memoria, por I. Domeyko.) 8° *Santiago*, 1872

VALPARAISO.

- Estadística Comercial de la República de Chile.** Años 1854, 1858 (small folio), y Año 1879. 8° *Valparaiso*, 1854-79

COLOMBIA.

BOGOTA.

- Anales de la Instrucción Publica en la Republica de Colombia.** Tom. X., XI., XII., XIII. (imperfect set). *Plates.* Royal 8° *Bogota*, 1887-88
- Revista de Minas.** (Órgano de la Casa "Muñoz y de la Torre," y de la "Agencia de Minas" de R. Espinosa G.) Nos. 2-8 and 11-12. Año I. 8° *Bogota*, 1888

ECUADOR.

QUITO.

- Alturas Tomadas, &c.** See W. Reiss and A. Stübel: Authors' Catalogue.

PARAGUAY.

ASUNCION.

- Anuario Estadística, de la Republica de Paraguay** (Oficina Gen. de Estadística). Año 1887. (Libro segundo del anuario.) 4° *Asuncion*, 1889
- Revue du Paraguay.** (Publication Officielle.) 12 numbers in irregular sequence, 1st to 6th year. Royal 8° *Asuncion*, 1889-92

PERU.

LIMA.

- P Peruano, El.** Publicacion Oficial. [*Viz.*—Reports on the Exploration of the Rivers Ucayali, Pachitea, Palcazu, Yavari, and Morona.] No. 14, 30 Marzo; 4 Junio; 26, 31 Octubre; 19, 21 Diciembre de 1867. Folio *Lima*, 1867
- Sociedad Carbonífera.** Lima. See Peru: Appendix 2.
- Sociedad Geográfica de Lima.** Boletín. Tom. I.-III. Royal 8° *Lima*, 1892-93

URUGUAY.

MONTEVIDEO.

- Anuario Estadístico de la República Oriental del Uruguay.** Años 1887, 1888. *Maps, plates, and plans.* 4° *Montevideo*, 1888-89
- Observatorio Meteorológico del Colegio Pio de Villa Colon Montevideo.** Boletín Mensual, del Año I. Nos. 1, 2. Royal 8° *Montevideo*, 1888

VENEZUELA.

CARACAS.

- Anuario Estadístico de los Estados Unidos de Venezuela.** Ann. 1884, 1889, and 1891. *Maps and plans.* Folio and 8° *Caracas*, 1884-91
- [There are copies of the 1889 statistical annual in French and German, and 1884 is in English.]
- Vargasia.** Boletín de la Sociedad de Ciencias Físicas y Naturales de Caracas. Tomo I. *Map.* 8° *Caracas*, 1868

ASIA.

CEYLON.

COLOMBO.

Ceylon Branch of the Royal Asiatic Society. Journal and Proceedings. Vols. IV., VII., VIII., X., and XIII. (1865-93) [imperfect set]. *Plates.* Small 8°
[For Addenda, see Appendix 2 : General, Miscell.] *Colombo, 1866-94*

CHINA.

CANTON.

Canton Register, The. Vols. I.-X. ; bound in 3 vols. [wherein Vols. VI.-X. have imperfections]. 4° *Canton, 1827-37*
Chinese Repository, The. Vols. I.-V., VII.-XV., and XVI., XVII., XIX., and XX. imperfect. (1833-51.) *Maps and plates.* 8° *Canton, 1834-51*

SHANGHAI.

China Review, The. See G. Taylor : Authors' Catalogue.
Chinese Miscellany, The. Designed to illustrate the Government, Philosophy, Religion, Arts, Manufactures, Trade, Manners, Customs, History, and Statistics of China. Nos. 1, 2, and 4-3 vols. *Maps and plates.* 8° *Shanghai, 1849-50*
Cycle, The. Vol. I. (No. 25). Folio *Shanghai, 1870*
Shanghai Literary and Scientific Society, Journal of the. No. 1 (June 1858). *Maps and plates.* 8° *Shanghai, 1858*
[Title of Soc. altered to and continued as]—
North China Branch of the Royal Asiatic Society, Journal of the. Vols. I. and II. (1858-60). *Maps and plates.* 8° *Shanghai, 1858-60*
— **New Series.** Vols. I.-XXVI. (1864-90-92). *Maps and plates.* *Shanghai, 1865-94*
[Vol. I. contains No. 1 of Jour. Shanghai Lit. and Sci. Soc., *supra*; also Nos. 2 and 3 of Jour. N. China Br. R. Asiat. Soc.]

HONGKONG.

VICTORIA.

Hongkong Observatory, Observations and Researches made at the. Years 1884 and 1885 (by W. Doberck). Folio *Hongkong, 1885-86*
Notes and Queries on China and Japan. (A Monthly Medium of Intercommunication for Professorial and Literary Men, Missionaries, and Residents in the East generally.) Vols. I.-III. (*Ed.* N. B. Dennys). *Illustrations.* Royal 8° *Hongkong, 1867-69*
— **New Series** (*Ed.* C. Landon Davis, and with addition to title of "with which is incorporated 'Papers on China'"). Vol. IV. (Nos. 1-5, Feb. to Aug.). Royal 8° *Hongkong, 1870*

EAST INDIAN ARCHIPELAGO.

See Malay Archipelago, *postea*.

FRENCH INDO-CHINA.

SAIGON.

Société des Études Indo-Chinoises de Saigon. Bulletin. Ann. 1883, 1° Fasc. ; Ann. 1886, 1° Semestre. 8° *Saigon, 1883 and 1886*
Excursions et Reconnaissances. (Cochinchine Française.) Tom. II. (Nos. 5, 6), III.-XIV., and XV. (No. 33). *Maps, &c.* Royal 8° *Saigon, 1880-89*

INDIA.

ALLAHABAD.

Panjab Notes and Queries : a Monthly Periodical devoted to the Systematic Collection of Authentic Notes and Scraps of Information regarding the Country and the People. (*Ed.* Capt. R. C. Temple.) Vol. I. (No. 1 to 6). Oct. 1883 to March 1884. 4° *Allahabad, 1883-84*

BOMBAY.

- Bombay Branch of the Royal Asiatic Society**, Journal of the (including Proceedings). Vols. I.-XVIII (1841-94). *Maps and plates.* 8° *Bombay, 1844-94*
- Supplementary parts and vols., viz., Reports on Search for Sanskrit MSS., by G. Buhler and P. Peterson. Extra No. Vol. XII., 1877; XVI., 1884; XVII., 1886; XVIII., 1894. [For Index, Vols. 1-17, see Literary Soc., Bombay.]
- [The Bombay Geographical Society, 1873, merged into the above Soc. See *infra*.]
- Bombay Geographical Society**, Proceedings of the. 1837 and 1838. *Maps.* 8° *Bombay, 1837-38*
- Report by the Secretary on the Proceedings of the, for 1849-50. 8° *Bombay, 1850*
- Transactions of the. Vols. I.-XIX., 1836 to 1873. *Maps and plates.* 8° *Bombay, 1844-74*
- Index to the first seventeen volumes, with Catalogue of the Library, and Catalogue of Charts, Maps, Sketches, and Views. (Ed. D. J. Kennelly.) 8° *Edinburgh, 1866*
- Catalogue of the Library. (Compiled by D. J. Kennelly.) 8° *Bombay, 1862*
- [The Bombay Geographical Society afterwards (Jan. 1873) amalgamated with the Bombay Branch of the Royal Asiatic Soc.]
- Indian Antiquary, The**: a Journal of Oriental Research in Archaeology, Epigraphy, Ethnology, Geography, History, Folklore, Languages, Literature, Numismatics, Philosophy, Religion, &c. 11 vols. Vols. VII.-IX. (incomplete), (ed. J. Burgess); Vols. XVI.-XX. (eds., R. C. Temple and J. F. Fleet); Vols. XXI.-XXII. (ed., R. C. Temple). *Plates.* Small 4° *Bombay, 1878-93*
- Literary Society of Bombay**, Index to the Transactions of the, Vols. I. to III.; and to the Journals of the Bombay Branch of the Royal Asiatic Society, Vols. I. to XVII., with a Historical Sketch of the Society. By Ganpatrao Krishna Tivarekar. 8° *Bombay, 1886*
- [For Transactions of the, see London, *postea*.]

CALCUTTA.

- Asiatic Society of Bengal**. Asiatic Researches; or, Transactions of the Society, instituted in Bengal, for inquiring into the History, Antiquities, Arts, Sciences, and Literature of Asia. Vols. I.-XX. *Maps and plates.* 4° *Calcutta, 1788-1836*
- Index to the First Eighteen Volumes. 4° *Calcutta, 1835*
- Index to Vols. XIX. and XX. of the Asiatic Researches, and to Vols. I. to XXIII. of the Journal, &c. 8° *Calcutta, 1856*
- Journal of the. Vols. I.-LXII., and LXIII. (incomplete). *Maps and plates.* 8° *Calcutta, 1832-94*
- Extra number to Pt. 1 of Vol. XLVII. (viz., A Sketch of the Turki Language, by R. B. Shaw, and Appendix by J. Scully.) 8° *Calcutta, 1880*
- Extra numbers to Pt. 1 of Vol. XLIX. for 1880, and Pt. 1 of Vol. LVII. for 1889. 8° [See G. A. Grierson: Authors' Catalogue.] *Calcutta, 1881 and 1889*
- Proceedings of the. Vols. for 1865 to 1893 (29 vols; that for 1865 and 1893 defective). *Maps and plates.* 8° *Calcutta, 1866-94*
- Centenary Review of the Asiatic Society of Bengal, from 1784 to 1883. [This contains a History of the Soc., Indexes of its Publications classified, &c.] 1 vol. 8° *Calcutta, 1885*
- [For Branches of Roy. Asiat. Soc., see under Shanghai, Hongkong, Bombay, Madras, Ceylon, Japan, and Straits Settlements.]
- Buddhist Text Society of India**, Journal and Text of the. (Ed. Sarat Candra Dās.) Vol. I. (pt. 4), II. (pts. 1-3). *Plates.* 8° *Calcutta, 1893-94*
- Indian Forester, The**: a Quarterly Magazine of Forestry. (Ed. J. S. Gamble.) Vol. IV. (Nos. 3 and 4.) 8° *Calcutta, 1879*
- Indian Meteorological Memoirs.** See Appendix 2.
- Records and Reports of the Geological Survey of India**, and other Indian Government Publications. See Appendix 2.
- Juggarow (G. V.) Observatory, Daba Gardens, Vizagapatam.** Results of Meteorological Observations for 1887, 1889-91 (4 vols. bound in 2). By A. V. Nursingrow. *Plates and meteorological diagrams.* 12° *Calcutta, 1889-92*

LAHORE.

- Punjab Magazine, The.** The Organ of Punjab Association. Nos. 1, 2, 3, for April, July, and October 1887. Royal 8° *Lahore, 1887*

MADRAS.

- Madras Journal of Literature and Science**, The. Published under the auspices of the Madras Literary Society, and Auxiliary of the Royal Asiatic Society. Ser. 1, Vols. I.-XVI. (1833-50). *Maps and plates.* 8° *Madras*, 1834-51
 — Ser. 2, Vols. I.-VI. (1856-61). *Maps and plates.* 8° *Madras*, 1857-61
 — Ser. 3, Vol. I. (1864). 8° *Madras*, 1864
 — [Ser. 4?] (*Ed.* G. Oppert), Vols. 1878 and 1879. *Plates* *Madras*, 1879-80
Maine Historical Society (Madras), Proceedings of the. Pt. 1. Small 4° *Madras*, 1890
Royal Asiatic Society of Madras, Journal of the. 1866. 8° *Madras*, 1866

JAPAN.

TOKYO.

- Eastern Asiatic Society** (Japan), Report of the. Vol. II. [In Japanese.] Royal 8° *Tokyo* [1891]
Tokyo Geographical Society. Regulations of the Toukiyau Geographical Society. [In English.] 12°. N.P. [? 1879.] 22 small 8° and 2 12° numbers [in Japanese] of the Society's Publications.
 — Journal of the. Vols. III. (Nos. 4-10), IV.-XV., 1881-93 (14th to 26th year Meiji). [In Japanese.] *Maps and plates.* 12° *Tokyo*, 1891-93
 — Reports of the Annual Meetings, 3rd, 4th, 5th, and 6th (? 1881-84). [Separate pamphlets, those of 7th to 11th being published in Journals 1886-90.] [In Japanese.] 12° *Tokyo*, 1881-90
Tokio Daigaku. Imperial University of Japan. Calendar of the Department of Law, Science, and Literature, for 1879-80, 1881-82, and 1889 to 1894. 6 vols. 12° *Tokyo*, 1890-94
 — Memoirs of the Science Department. Nos. 1, 2, 4, 5 (with Append. 5a, 5b, 5c), and 9. 1 vol. *Plates.* Small 4° *Tokyo*, 1879-85
 [See Appendix 2 : Tokio University, J. A. Ewing.]
 [Followed by]—
 — Journal of the College of Science, The. Vols. I.-VIII. *Maps and plates.* Small 4° *Tokyo*, 1887-94
 — Memoirs of the Literature College, The. No. 1. Small 4° *Tokyo*, 1886
 [See Chamberlain, B. H. : Authors' Catalogue.]

YOKOHAMA.

- Asiatic Society of Japan**, Transactions of the. Vols. I.-XV., XIX.-XXII, 1872-93. *Maps and plates.* 8° *Yokohama*, 1874-94
 — Supplements to Vol. XX (Parts 1, 2, 3 [sect. 1], and 5). 8° *Yokohama*, 1892
Deutsche Gesellschaft für Natur- und Völkerkunde Ostasiens in Tokio. Mitteilungen, Bände I.-V. (and Append.), VI. (Hefte 51, 52, 53, and Append.); Suppl. zu Bd. V. (Hefte 1-3, April 1889 and Oct. 1892); and zu Bd. VI. (Heft 1, Jul. 1894). *Maps and plates.* 4° *Yokohama and Tokyo*, 1873-94
Seismological Society of Japan, Transactions of the. Vols. I.-XVI. [bound in 7 vols.] *Maps and plates.* 8° *Yokohama*, 1890-92
 [Followed by]—
The Seismological Journal of Japan. Vols. I.-III. [XVII. of entire series; the 3 vols. bound in 1.] *Maps and plates.* 8° *Yokohama*, 1894

MALAY ARCHIPELAGO.

JAVA.

BATAVIA.

- Bataviaasch Genootschap van Kunsten en Wetenschappen**. Verhandelingen van het. Deel. XX. and XXI. (in 2 parts), 3 vols., 8°, 1844-47; XXII.-XXIV., 3 vols., 4°, 1849-52; XXXIX. (2° stuk), XL.-XLVI., and XLVII. (1° stuk), royal 8°, 1879-92—Total 15 vols. *Plates.* 8°, royal 8°, and 4° *Batavia, The Hague, and Leyden*, 1844-92
 — Notulen van Algemeene en Bestuurs-Vergaderingen van het. Deel. XVI.-XXXI. 8° *Batavia*, 1878-93
 — Register op de Notulen over de Jaren 1867-78 and 1879-88. (J. A. Van der Chijs.) (2 pamphs.) 8° *Batavia*, 1879 and 1889
 — Realia. Register, &c. See Appendix 2 : Dutch E. Indies, Batavia.

- Bataviaasch Genootschap van Kunsten en Wetenschappen.** Tijdschrift voor Indische Taal-, Land-, en Volkenkunde, uitgegeven door het genootschap. Deel. XXV.-XXXVI. *Maps and plates.* 8° *Batavia*, 1878-93
- *Catalogus der Numismatische Afdeling van het Museum van. J. A. Van der Chijs.* 2 and 3 Druk. 8° *Batavia*, 1877 and 1886
- *Algemeen Reglement en Reglement van Orde.* 8° *Batavia*, 1889
[*See Holle, K. F. : Authors' Catalogue.*]
- Batavian Magnetical and Meteorological Observatory** (Published by order of the Government of Netherlands, India), Observations made at the. Vols. V. and VI., 1879 and 1880. (P. A. Bergsma and J. P. van der Stok.) Folio *Batavia*, 1882-85
- Nederlandsch-Indische Maatschappij van Nijverheid en Landbouw.** Tijdschrift. Deel. XXXI. (Afl. 6, 1885), XXXII.-XLVII. [Vols. 31, 33, 39, and 45 imperfect.]
Plates and tables. 8° *Batavia*, 1885-94
- Regeeringsalmanak voor Nederlandsch-Indië**, 1892. Vols. I.-II. 8° *Batavia*, 1892
- Regenwaarnemingen in Nederlandsch-Indië.** I^a.-VII^e. Jaargang (1879-85). 8° *Batavia*, 1880-86

SAMARANG AND JOGJAKARTA.

- Indisch Aardrijkskundig Genootschap.** (Redaktie van A. J. Ten Brink.) Deel. I. (1-4 aflevering). *Maps and plates.* Small 4° *Samarang and Jogjakarta*, 1880-83

BORNEO, BRITISH.

SANDAKAN.

- British North Borneo Herald and Official Gazette**, The. Vols. VI., X.-XIII. (5 imperfect vols.) Folio *Sandakan*, 1888-93

PHILIPPINES.

MANILA.

- Observatorio Meteorologico de Manila.** Bajo la Direccion de los P. P. de la Compañia de Jesus. (1.) Observaciones verificadas durant Años 1890-94. 5 vols. *Plates and diagrams.* Folio *Manila*, 1890-94
- (2.) *El Magnetismo Terrestre en Filipinas* (por Ricardo Cirera). *Maps and plates.* Folio *Manila*, 1893

STRAITS SETTLEMENTS.

SINGAPORE.

- Journal of Eastern Asia**, The. (*Ed.* James Collins.) Vol. I., No. 1 [all published]. 8° *Singapore*, 1875
- Journal of the Indian Archipelago and Eastern Asia.** (*Ed.* J. R. Logan.) Vols. I.-IX. *Maps and plates.* 8° *Singapore*, 1847-55
- *New Ser.* Vol. I., II., and III. (pt. 1). 8° *Singapore*, 1856-59
- Straits Branch of the Royal Asiatic Society**, Journal of the. Nos. I.-XXIV. [bound in 16 vols.] *Maps and plates.* 8° *Singapore*, 1878-91
- *Notes and Queries.* (*Ed.* Hon. Sec.). Nos. 1-4. 8° *Singapore*, 1885-87

TAIPING (PERAK).

- Perak Government Gazette**, The. Vols. V. and VI. (imperfect set). Folio *Taiping*, 1892-93
- Perak Museum Notes.** Nos. 1-3. *Maps and plates.* 8° *Taiping, Perak*, 1893

AUSTRALASIA.

AUSTRALIA.

NEW SOUTH WALES.

MAITLAND.

- Annuaire de la Delegation Générale de l'Océanie.** *See under* Société d'Ethnographie, Paris, in France, *postea.*

SYDNEY.

- Australian Museum** (Sydney, N.S.W.), Records of the. Vol. I. (No. 3 wanting). *Plates.* Royal 8° *Sydney*, 1890-91
- *Memoirs.* Royal 8° *Sydney*, 1889
- [*See Appendix 2: New South Wales, A.*]

- Linnean Society of New South Wales.** Proceedings. Vol. I. (Pts. 2 and 3).
Plates. Small 8° *Sydney, 1876*
- Royal Geographical Society of Australasia, New South Wales Branch,** Proceedings
of the. Vols. I.-V. Sess. 1883-84 to 1891-92. *Maps and plates.* 8° *Sydney, 1885-92*
- Special Vol. of Proceedings of Soc. *Map and plates.* 8° *Sydney, 1885*
- Special Record. . . . Exped. to N. Guinea. (Pamph.) 8° *Sydney, 1885*
- Royal Society of New South Wales.** Philosophical Society of New South Wales,
Transactions of the. For 1862-65. 1 vol. 8° *Sydney, 1866*
- [Continued as Roy. Soc., N.S.W.]—
- Transactions and Proceedings of the Roy. Soc., N.S.W. Vols. I., VI.-VIII.
(1867, 1872-74). *Maps and plates.* Small 8° *Sydney, 1868-75*
- Journal and Proceedings of the. Vols. X.-XXVII. (in 18 vols). 1876-93. *Plates*
and tables. 8° *Sydney, 1877-94*
- [The *Royal Society of New South Wales* originated in 1821 as the *Philosophical Society of Australia*. After an interval of inactivity it was resuscitated in 1850, under the name of the *Australian Philosophical Society*, by which title it was known until 1856, when the name was changed to the *Philosophical Society of New South Wales*. In 1866 it assumed its present title, *Royal Society of New South Wales*.]

QUEENSLAND.

BRISBANE.

- Acclimatisation Society of Queensland.** Report of the Council (21st Rep. 1886).
8° *Brisbane, 1887*
- Philosophic Society of North Queensland,** Proceedings of the. Vol. I. (1 part,
1889-90.) *Plates.* 8° *Brisbane, 1891*
- Pugh's Queensland Almanac,** Law Calendar, Directory, Coast Guide, and Gazetteer.
For 1862 and 1863, and for 1878-94 (with Vols. 1884 and 1887 missing). Total, 16
vols; these comprise the 4th and 5th and 20th to 36th years of publication.
Maps. 16° and 12° *Brisbane, 1862-94*
- [Vols. 1885 and 1886 have addition to sub-title, "and of Men of the Time"; and
in Vols 1888-94 the title is shortened to "Pugh's Almanack and Queensland
Directory."]
- Queensland Branch of the Royal Geographical Society of Australasia.** Proceed-
ings and Transactions. Vols. I.-IX. (Sess. 1885-86 to 1893-94.) *Maps and plates.*
8° *Brisbane, 1886-94*
- Royal Society of Queensland.** Proceedings. Vols. I., V. (pt. 4); VI. (pts. 2, 3,
and 5); IX. (part). *Maps and plates.* 8° *Brisbane, 1884-93*
- [Report.] Annual Meeting, July 1889. (Pamph.) 8° *Brisbane, 1889*

SOUTH AUSTRALIA.

ADELAIDE.

- Meteorological Society of Australia,** The. History, Rules and Regulations, List of
Members (pamph. 18 pp.). 8° *Adelaide, 1886*
- Royal Agricultural and Horticultural Society of South Australia,** Proceedings of
the. 1880, 1881. 8° *Adelaide, 1881*
- Royal Society of South Australia,** Transactions, Proceedings, and Reports of the.
Vols. IX., XI.-XVIII. (9 and 16 imperfect). 1885-94. *Maps and plates.* Small 8°
Adelaide, 1887-94
- South Australian Branch of the Royal Geographical Society of Australasia.**
Transactions and Proceedings. Vols. I. and II. (Sess. 1885-86 to 1887-88). *Maps.*
8° *Adelaide, 1886-90*
- South Australian Institute.** Annual Report, 1877-78, and Appendices A to D.
Small 4° *Adelaide, 1878*

VICTORIA.

MELBOURNE.

- Australian Scientific Magazine,** The. Vol. I., No. 1. 8° *Melbourne, 1885*
- Geological Society of Australia** (R. T. Litton), List of Members of the. Also a
Catalogue of Works in the Library of the Society. 12° *Melbourne, 1886*
- Transactions. Vol. I. (pts. 1, 3, and 4). *Illustrations.* Small 4° *Melbourne, 1886*
- Geological Survey of Victoria.** See Appendix 2.
- Philosophical Society of Victoria,** Transactions of the. Including the Papers and
Proceedings of the Society, ending July 1855. Vol. I. *Plates.* 8° *Melbourne, 1855*
[Title of Society altered to]—

- Philosophical Institute of Victoria**, Transactions of the. (*Ed.* J. Macadam.) Vol. II.-IV., and Appendix. *Maps and plates.* 8° *Melbourne*, 1858-60
[Title of Society altered to]—
- Royal Society of Victoria**, Transactions of the. (*Ed.* J. Macadam.) Vol. V. *Plates.* 8° *Melbourne*, 1860
[Continued as]—
- Transactions and Proceedings of the. Vols. VI.-XXIV. (1861-87). *Maps and plates.* 8° *Melbourne*, 1865-88
[When division of publications followed, viz.]—
- Transactions. New Ser. Vols. I., II., and III. (pt. 1). *Plates.* 4° *Melbourne*, 1888-91
- Proceedings of the. New Ser. Vols. I.-VI. *Plates.* 8° *Melbourne*, 1889-94
- Royal Geographical Society of Australasia, Victorian Branch**, Transactions and Proceedings of the. Vols. I.-XI. (Sess. 1885-86 to 1893-94.) *Maps and plates.* 8° *Melbourne*, 1885-94
[Vols. I.-II. were printed in Sydney, and correspond to same vols. N.S. Wales Branch; as also the special vol., *supra*].
- Victoria Mining Surveyors' Reports.** Furnished by the Mining Surveyors of Victoria to the Board of Science. Nos. 9-15. 8° *Melbourne*, 1860
- Victorian Year Book**, containing a Digest of the Statistics of the Colony. (*Ed.* H. H. Hayter.) For the years 1873-93 (bound in 19 vols.) [1884 and 1885 missing]. *Maps and plates.* 8° *Melbourne*, 1874-93

TASMANIA, formerly VAN DIEMEN'S LAND.

HOBART (formerly HOBART TOWN).

- Australian Association for the Advancement of Science**, Transactions of the. 4th Meeting (Hobart), 1892; Sect. Geography, &c. (Pamphs.) *Plate.* 8° *Hobart*, 1892
- Royal Society of Van Diemen's Land**, Papers and Proceedings of the. Vols. I., II., and III. (pts. 1 and 2). *Plates.* 8° *Tasmania*, 1851-59
[Continued as]—
- Monthly Notices of Papers and Proceedings (including Reports). Vols. I.-III., viz., for years 1863 and 1864, 1 vol.; and 1868-74, 2 vols. *Plates.* Small 8° *Hobart*, 1863-75
[Again continued as]—
- Papers, Proceedings, and Reports of the Roy. Soc. of Tasmania. For years 1875-93 (1887 missing). *Maps and plates.* Small 8° *Hobart*, 1876-94
- Reports of the. For years 1848, 1852, 1859, 1860, 1864, and 1865. *Plates.* 8° *Hobart*, 1849-66
- Rules of the. (Pamph.) 8° *Hobart*, 1848
- Catalogue of the Library of the Roy. Soc. of Tasmania (by Alex. Morton). (Pamph.) Royal 8° *Tasmania*, 1885
- Tasmanian Journal of Natural Science**, Agriculture, Statistics, &c. Vols. I. and II. (imperfect, viz., Nos. 2, 5, 6, 7). *Maps and plates.* 8° *Hobart*, 1841-43

NEW ZEALAND.

CHRISTCHURCH AND DUNEDIN.

- New Zealand Alpine Club.** The New Zealand Alpine Journal: a Record of Mountain Exploration and Adventure, by Members of the N.Z. Alp. Club. Vol. I. (Nos. 1-6). *Map and plates.* 8° *Christchurch and Dunedin*, 1892-94

WELLINGTON.

- New Zealand Institute**, Transactions and Proceedings of the. (*Ed.* J. Hector.) Vols. I.-XXV. *Plates.* 8°, two sizes *Wellington*, 1869-93
[These vols. contain the Proceedings of various N.Z. branch or affiliated Societies and Institutes, viz., Auckland, Canterbury, Otago, &c.]
- Polynesian Society**, The Journal of the, containing the Transactions and Proceedings of the. Vols. I. and II. 8° *Wellington*, 1892-93

PACIFIC ISLANDS.

HAWAII: HONOLULU.

- Hawaiian Historical Society.** See Authors' Catalogue, under Alexander, W. D., and Atkinson, A. T.

EUROPE.

AUSTRIA-HUNGARY—AUSTRIA.

VIENNA.

- Commission für Erforschung des Oestlichen Mittelmeers**, Berichte der. Reihe I.-II. *Maps and plates.* 4° Vienna, 1892-93
- Deutsche Rundschau für Geographie und Statistik.** (Eds. Drs C. Arendts and F. Umlauf). Jahrg. I.-XVI. *Maps and plates.* Royal 8° Vienna and Leipzig, 1879-94
- Gesellschaft der Freunde der Naturwissenschaften** (Wien). Berichte über die Mittheilungen von. (W. Haidinger). 7 vols. in 5. 8° Vienna, 1847-51
- Naturwissenschaftliche Abhandlungen, gesammelt, und durch Subscription herausgegeben von Wilhelm Haidinger. Bände I.-IV. *Maps and plates.* 4° Vienna, 1847-52
- Kaiserlichen Akademie der Wissenschaften** (Wien). Sitzungsberichte der Mathematisch-Naturwissenschaftlichen Classe. Bände I.-XXVII., XXX.-CII. (Total bound in 152 vols.), 1847-93. *Plates and maps.* 8° Vienna, 1848-93
- [From Vol. XLIV. to XCVI. inclusive 2 vols. were issued annually, and from XCVII. to CII. inclusive 3 vols. annually have been published.
- These constitute 3 separate sections, viz. :—1. Biology and Geography ; 2. Mathematics and Physics ; 3. Chemistry.]
- Register (or Gen. Index to Sitzb.). Bände I.-XC., Jahre 1848-84. 8° [These were issued at intervals in separate parts, as follows :—
- | | | | | | |
|-----------------------|---------|---------|-------------------------|---------|---------|
| Bdr. I.-X. | | in 1854 | Bdr. LXI.-LXIV. | | in 1872 |
| " XI.-XX. | | " 1856 | " LXV.-LXXV. | | " 1878 |
| " XXI.-XXX. | | " 1859 | " LXXVI.-LXXX. | | " 1880 |
| " XXXI.-XLII. | | " 1862 | " LXXXI.-LXXXV. | | " 1882 |
| " — missing | | " — | " LXXXVI.-XC. | | " 1885 |
| " LI.-LX. | | " 1870 | | | |
- Denkschriften (Mathemat.-naturwissen Classe). Bd. XII. *Plates.* 4° Vienna, 1856
- K. K. Central-Anstalt für Meteorologie und Erdmagnetismus.** Jahrbücher. Neue Folge. Bände I.-XXIX. Jahrg. 1864-92. *Maps and plates.* 4° Vienna, 1866-94
- K. K. Geographischen Gesellschaft** (Wien). Mittheilungen. Bänder I.-XXXVII. (entire series). Ser. 1. Bände I.-X. *Maps and plates.* Royal 8° Vienna, 1857-68
- Ser. 2 (Neue Folge.) Bände I.-XXVI. *Maps and plates.* 8° Vienna, 1868-93
- K. K. Militär-Geographischen Institutes in Wien.** Mittheilungen. (Herausgegeben auf Befehl des K. K. Reichs-Kriegs ministeriums.) Bände V.-XII., 1885-92. *Maps and plates.* 8° Vienna, 1885-93
- Die Astronomisch-Geodätischen Arbeiten des. Bände I.-II. *Maps and plates.* 4° Vienna, 1871-73
- K. K. Geologischen Reichsanstalt.** Abhandlungen. Bände I.-V., VI. (Hefte 1, 2), VII.-XI. (Abtheil 1), XII. (Hefte 1-3). *Maps and plates.* Royal 4° Vienna, 1852-85
- Jahrbuch. Bände I.-XXXIV. *Maps and plates.* Small 4° and royal 8° Vienna, 1850-84
- Gen. Register der Bände I.-X., 1850-59. Royal 8° Vienna, 1863
- Gen. Register der Bände XI.-XX., 1860-70. Royal 8° Vienna, 1872
- Gen. Register der Bände XXI.-XXX., 1871-80. Royal 8° Vienna, 1881
- Verhandlungen. Jahrg. 1867-84. 18 vols. Royal 8° Vienna, 1867-84
- Gen. Register, 1860-70 and 1871-1880; combined with Gen. Reg. Jahrb., published (*supra*) in 1872 and 1881.
- Geologische Uebersichtskarte der Oesterreichischen Monarchie nach dem Aufnahmen der . . . (von Franz Ritter von Hauer.) Blatt I.-V., VII., and X. [An imperfect irregular set.] Royal 8° Vienna, 1867-73
- K. K. Naturhistorischen Hofmuseums** (Wien). Annalen des. (Ed. Franz Ritter von Hauer.) Band I. Nos. 1 and 2. (Jahresbericht, 1885, und Notizen), Bd. V. *Plates.* Imp. 8° Vienna, 1886 and 1890
- Mittheilungen der Prähistorischen Commission**, der Kais. Akad. der Wissenschaften. Band I. (Nos. 2, 3). *Plates and illustrations.* 4° Vienna, 1890-93

- Oesterreichischen Alpen-Vereins**, Jahrbuch des. Bände I.-IX. (1863 to 1873).
Maps and plates. [See Remarks *infra.*] 8° *Vienna*, 1865-73
- Mittheilungen des. (Ed. E. V. Mjsisovies and P. Grohman.) Bände I.-II. *Maps and plates.* 12° *Vienna*, 1863-64
[Society continued as]—
- Deutschen und Oesterreichischen Alpen-Vereins**, Zeitschrift des. Bände I.-XXV. (1869-94). *Maps and plates.* 8° *Munich and Berlin*, 1870-94
- Beilage zur Zeitsch. des Deutsch und Oester. Alp.-Ver. (1878). Abtheil I. *Munich*, 1878
- Anleitung zu wissenschaftlichen Beobachtungen auf Alpenreisen (herausgegeben von Deutsch. and Oester. Alpen-Verein). Bände I.-II. *Maps and plates.* 12° *Vienna*, 1882
[Vol. III. of Zeitsch. d. Deutsch. Alp.-Ver. is equivalent to Vol. VIII. of Jahrb. Oesterr. Ver.; in other words, they are the same vol., with different title, issued separately by the two societies, which thereafter amalgamated, their united publication becoming Zeitsch. d. Deutsch. und Oesterr. Alp. Ver.]
- Register zu den Publicationen des:—(a) Oesterreichischen Alpenvereins, 1863 bis 1873; des (b) Deutschen Alpenvereins, 1869 bis 1872; und des (c) Deutschen und Oesterreichischen Alpenvereins, 1873 bis 1886. (Von Th. Trautwein.) 8°
[See "Deutschen Alpenvereins," Munich, Germany.] *Munich*, 1887
- Oesterreichische Monatsschrift für den Orient.** (Herausgegeben vom Orientalischen Museum in Wien.) Jahrg. I.-XIX. [20 vols.] *Maps and plates.* Small 4° *Vienna*, 1875-93
- Oesterreichischen Gesellschaft für Meteorologie**, Zeitschrift der. (C. Jelinek and J. Hann). Bände I.-XX. *Maps and plates.* 8° and small 4° *Vienna*, 1866-85
[Continued as]—
- Meteorologische Zeitschrift.** (Herausgegeben von der Oesterreichischen Gesellschaft für Meteorologie und der Deutschen Meteorologischen Gesellschaft, — Hann, Höppen, and Hellmann). 1886-92. (Vols. XXI.-XXVIII., entire series.) *Maps and plates.* Small 4° *Berlin and Vienna*, 1886-93
- Publicationen für die Internationale Erdmessung.** Astronomische Arbeiten, &c. Bände I.-V. *Woodcuts.* 4° See Appendix 2: Austria Hungary (A). *Vienna*, 1889-93
- der Oesterreichischen Gradmessungs Commission. (By W. Tinter.) 4° *Vienna*, 1891
- Sonnblick-Verein.** Jahresbericht. Vol. I. 1892. *Plates.* Royal 8° *Vienna*, 1893
- Verein der Geographen an der Universität Wien.** Bericht 9, 10, 11, and 13. Vereinsjahr 1883-87 8° *Vienna*, 1884-87
- Jahrsbericht des. Erster u. Zweiter (pamph.). 8° *Vienna*, 1875-76
- Wissenschaftlichen Club, Wien.** Jahresbericht [I.] 1876-77. 8° *Vienna*, 1877

AUSTRIA-HUNGARY—HUNGARY.

BUDAPEST.

- Budapesti Szemle.** [Budapest Review.] (Szerkeszti és Kiadja Csengery Antal.) Kötet (Vol.) XIII.-XVIII. [bound in 3 vols.] *Maps and plates.* Royal 8° *Budapest*, 1861-63
- Uj Folyam. (New Ser.). Vols. XIII. (imperfect), XIV., XV. 8° *Budapest*, 1869
- Ethnologische Mittheilungen aus Ungarn.** Zeitschrift für die Volkskunde der Bewohner Ungarns und seinen Nebenländer. (Dr Anton Hermann.) Jahrg. I. (Hefte 1 and 3). 4° *Budapest*, 1887-89

MAGYAR TUDOMÁNYOS AKADÉMIA.

(Hungarian Academy of Sciences.)

I. *Academical Records, &c.*

- Almanach polgári és csillagászati naptárral.** Mag. Tud. Akad. 1867, 1870-90, 1892-1893 (23 vols.) 8° *Budapest*, 1867-93
- AMagyar Földrajzi Társaság** tisztikarának és tagjainak Névjegyzéke az 1893 év elején. [Liste générale des Membres de la Société Hongroise de Géographie.] 8°
[See Földrajzi Közlemények, p. 795.] *Budapest*, 1893

- Értesítője.** Mag. Tud. Akad. [*Compte-Rendu of Proceedings of the Hungarian Academy of Science.*] (Szerkeszti a Főtitkár.) Kötet. (Vol.) I.-XXIII. [2 vols. missing and several imperfect.] 8°
 Budapest, 1867-90
- Subject Index to Vols. I.-VIII. (1867-74), "Nev-es Tárgymutató." 8°
 Budapest, 1875
- Jegyzéke a Mag. Tud. Ak.** Altal kiadott Könyveknek jelentékenyen leszállított Arakon. [*General Catalogue of Works published by the Hungarian Academy of Sciences.*] (Pamph.) 8°
 Budapest, 1875
- Mag. Tud. Akadémiai Jegyzőkönyvei,** MDCCCLXVI. Parts I and 2. 12°
 Budapest, 1866
- Munkák és Folyóiratok** Betűrendes Czim és Tartalomjegyzéke.—Mag. Tud. Akad. Kiadásában Megjelent, 1830-89. Small 8°
 Budapest, 1890
 [*Catalogue of Periodicals and Separate Works issued under the authority of the Academy between 1830-89.*]
- Rapport sur les Travaux de l'Académie des Sciences de Hongrie en 1892.** Par Coloman Szily. (Pamph.) 8°
 Budapest, 1893
- Vázlatok a Mag. Tud. Akad. Fél százados Történetéből, 1831-1881.** 8°
 Budapest, 1881

II. History, Archaeology, Philosophy, and Statistical Science.

- Historiæ Hungariæ Fontes Domestici.** Chronica Minora. (M. Florianus). Vol. IV. Royal 8°
 Budapest, 1885
- Magyar Történelmi Tár.** [*Hungarian Historical Documents.*] A Történelmi kútforrás Ismeretének előmozdítására. Kiadja a Mag. Tud. Akad. Történelmi bizottságja. Kötet. (Vol.) I.-XII. and XIV.-XXV., 1854-57. Plates. 8°
 Budapest, 1855-78
- Monumenta Hungariæ Historica. Diplomataria.** Magyar Történelmi Emlékek. Mag. Tud. Akad. Tört. Bizottságja. Okmánytárak. Kötet. (Vol.) I.-IX., XII.-XXV. (bound in 19 vols.). 8°
 Budapest, 1857-73
 [There are 2 extra vols., viz., 15th, 1887, and Vol. "Okirattár, Strassburg Pál," by Szilágyi Sándor, 1882.]
- Monumenta Hungariæ Historica. Scriptores.** Magyar Történelmi Emlékek. Mag. Tud. Akad. Tört. Bizottságja. Második Osztály: Írók. Kötet. (Vol.) I.-VI., IX., XIV., XV., XX.-XXII., XXV.-XXXII. [With 2 Append. to Vol. XXX. Total, 20 vols.] 8°
 Budapest, 1857-75
- Monumenta Hungariæ Historica. Codex Diplomataria Hungaricus Andegavensis.** Magyar Történelmi Emlékek [1301-1357]. Mag. Tud. Akad. Tört. Bizottságja. Meghízásából. Anjoukori Okmánytár. (Szerkesztette Nagy Imre.) Kötet. (Vol.) I.-VI. 8°
 Budapest, 1878-91
- Monumenta Comitialia; Regni Hungariæ.** Magyar Országgyűlési Emlékek. Történelmi Bevezetésekkel. [1598-1604.] A Mag. Tud. Akad. Tört. Bizottságja. (Dr Fraknoi Vilmos es Dr Károlyi Árpád.) Kötet. (Vols.) IX.-X. 8°
 Budapest, 1885-90
- Monumenta Comitialia Regni Transylvaniæ.** Erdélyi Országgyűlési Emlékek. Történelmi Bevezetésekkel. [1637-1674.] Mag. Tud. Akad. Tört. Bizottságja (Szilágyi Sándor). Kötet. (Vols.) X.-XV. 8°
 Budapest, 1884-92
- Archæologiai Értesítő.** Mag. Tud. Archæol. Bizottságának Közlönye. [*Journal of the Archaeological Commission.*] Kötet. (Vols.) X.-XII. Woodcuts. 8°
 Budapest, 1876-78
- Uj Folyam. [New Ser.] Kötet. (Vol.) I.-XIII. (a few imperfect). Plates, plans, &c. Royal 8°
 Budapest, 1881-93
- Archæologiai Közlemények.** A Hazai Műemlékek Ismertetésének Előmozdítására. [*Memoirs of the Archaeological Commission.*] Mag. Tud. Akad. Archæol. Bizottságja. Kötet. (Vols.) I.-II. Maps and plates. ("Képtatlasz" or Atlas to Vol. II. fol. 1861.) 8°
 Budapest, 1859-61
- . . . Bizottságja. Uj Folyam. (New Ser.) Kötet. (Vols.) VIII.-XI., XIV., XV. (or Vols. VI.-IX., XII., and XIII. of Ser. 2—some imperfect). Maps and plates. Folio
 Budapest, 1870-86
- Magyarországi Régészeti Emlékek.** (Mag. Tud. Akad. Archæologiai Bizottságja.) Vol. I. (pt. 2), II. (pt. 2), III. and IV. (pts. 1 and 2). Plates and plans. Folio
 Budapest, 1869-80
- A Philosophiai Törvény-és Történettudományi Osztályok Közönye.** (Szerkeszti, Csengery Antal). [*Bulletin, section of Philosophy of Acad.*] Kötet. (Vols.) I.-III. 8°
 Budapest, 1860-63
- Értekezések a Bölcséleti Tudományok Köréből.** Mag. Tud. Akad. A III. Osztály Rendeletéből. (Szerkeszté, Pesty Frigyes.) Kötet. (Vol.) III. Füzet (pts.) 1, 2. 8°
 Budapest, 1889

- Történelmi Emlékek.** Török Magyarokori. Mag. Tud. Akad. Tört. Bizottmánya. Első Osztály (Sect. 1): Okmánytár. Kötet. (Vol.) I., II., IV.-VII., and IX. (7 vols.) 8° *Budapest, 1863-72*
- Hatodik Osztály (Sect. 2): Irók. Kötet. (Vol.) I. 8° *Budapest, 1893*
- Történettudományi Pályamunkák.** Kiadja a Magyar Tudós Társaság. Kötet. (Vols.) I. and II. 8° *Budapest, 1841-42*
- Értekezések a Nemzetgazdaságtan és Statisztika Köréből.** Mag. Tud. Akad. [*Memoirs Statistical Commission of Hungarian Acad.*] A Nemzetgazdasági-Statisztikai állandó Bizottságnak Rendeletéből. (Szerkeszti, Földes Béla.) Kötet. (Vols.) I. II. (imperfect), 1882-85. 8° *Budapest, 1883-85*
- Publicationen des statistischen Bureaus der kön. Friestadt Pest.** Nos. 3, 5-8. Large 8° *Budapest, 1871-73*
- See Append. 2: Austria-Hungary.
- Statisztikai Közlemények** [*Statistical Proceedings*]. A hazai Allapotok Ismeretének Előmozdítására. Kiadja a Mag. Tud. Akad. Statisztikai Bizottmánya. (Ed. Hunfalvy János es Keleti Károly.) Vols. I.-VIII. [bound in 6 vols.] *Diagrams and tables.* 8° *Budapest, 1861-72*
- Statisztikai es Nemzetgazdasági Közlemények** [*Statistical and Political Economical Review*]. Vols. V.-VIII. 8° *Budapest, 1869-72*

III. Mathematical and Natural Sciences.

- A Magyar Tudós Társaság' Évkönyvei.** Vols. I.-X. and XII.-XVII. (1831-1889). [Some incomplete.] *Plates.* 4° *Budapest, 1833-89*
- Emlékbeszédek** a Mag. Tud. Akad. Tagjai Fölött. (Szerkeszti a főtitkár.) Kötet. (Vols.) I.-VI., 1882-90. (Vols. II. and III. defective.) 8° *Budapest, 1884-90*
- Értesítő.—A Matematikai és Természettudományi Osztályok Közölyne.** (Szerkeszti, György Sándor.) [Bulletin, Mathematical and Natural Science Section of Acad.] Kötet. (Vol.) I. *Plates.* 8° *Budapest, 1860*
- Mathematische und Naturwissenschaftliche Berichte aus Ungarn.** (Mit Unterstützung der Ungarischen Akademie der Wissenschaften und der Königlich Ungarischen Naturwissenschaftlichen Gesellschaft.) [J. Frölich and others.] Vol. I.-VII., IX. and X. *Maps and plates.* 8° *Budapest and Berlin, 1882-93*
- Földrajzi Közlemények** . . . kiadja a Magyar Földrajzi Társulat. [*Journal and Proceedings of the Hungarian Geographical Society.*] Kötet. (Vols.) I.-III., X.-XXIII. (some incomplete). *Maps and plates.* 8° *Budapest, 1873-95*
- Abrégé du Bulletin de la Société Hongroise de Géographie. Tom. X.-XXIII. [A few imperfect; each French Abstract bound with its corresponding vol. of "Földrajzi."] 8° [For List of Members, see p. 793] *Budapest, 1882-95*

IV.—Philology and Belle Lettres.

- Archivum Rákócziánun.** II. Rákóczy Ferencz Levéltára. Bel-és Külföldi Iratárakból Bővitve. A Mag. Tud. Akad. :—
1. Osztály (Sect. 1) Had-és Bellügy. Kötet. (Vol.) II.-X. [The last contains an Index to the 10 vols.] 8° *Budapest, 1873-89*
2. Osztály (Sect. 2) Diplomatia. Kötet. (Vol.) I.-III. 8° *Budapest, 1872-71*
- Értekezések a Társadalmi Tudományok Köréből.** Mag. Tud. Akad. Kötet. (Vol.) III.-XI. (some imperfect). 8° *Budapest, 1875-92*
- Értekezések a Történelmi Tudományok Köréből.** Mag. Tud. Akad. A II. Osztály Rendeletéből. Kötet. (Vol.) IV.-XIV. (2 imperfect). 8° *Budapest, 1874-90*
- Értekezések a Történelmi Tudományok Köréből.** Mag. Tud. Akad. A II. Osztály Rendeletéből. Kötet. (Vol.) I.-III., XV.-XVI. (imperfect set). 8° *Budapest, 1869-93*
- Értekezések a Természettudományok Köréből.** Mag. Tud. Akad. A III. Osztály Rendeletéből. Kötet. (Vol.) I. (füzet (parts) 1-4 and 14-19), II. 8° *Budapest, 1867-71*
- Értesítő.** Mag. Tud. Akad. Nyelv-és Széptudományi Osztály Közölyne. (Szerkeszti, Toldy Ferencz.) [Bulletin, Section of Philology of Acad.] Kötet. (Vol.) I. 8° *Budapest, 1860*
- Közlemények. Nyelvtudományi.** Mag. Tud. Akad. [Memoirs Philological Section of Hungarian Acad.]. (Szerkeszti Hunfalvy Pál.) Kötet. (Vols.) V. and VII. (imperfect set). 8° *Budapest, 1866 and 1869*
- Ungarische Revue,** mit Unterstützung der Ungarischen Akademie der Wissenschaften. Jahrg. 1881-93 (13 vols.; 1890, '91, and '93 imperfect). *Plates.* 8° and royal 8° *Budapest, 1881-93*

CRACOW.

- Akademija Umiejtnosci w Krakowie.** [*Academy of Sciences, Cracow.*] Sprawozdanie Komisji Fizyograficznej . . . Materyjaly do Fizjografii Galicyi. Tom. II.-XXVIII. *Maps and plates.* 8° *Cracow, 1868-93*
[Report of Physiographical Commission . . . with Materials of Galician Physiography.]
- Rozprawy i Sprawozdania z Posiedzeń Wydziału Historyczno-Filozoficznego. Tom. XIX. and XX. *Maps.* 8° *Cracow, 1887*
[Historical and Philosophical Memoirs; contains Articles on Ancient Geography, with Maps.]
- Rocznik Zarządu (Akad. Umiej. w. Krak.). Rok 1886 and 1887. 12° *Cracow, 1887-88*
[Annual of Acad. Sci., Cracow.]
- Bulletin International de l'Acad. des Sciences de Cracovie. Comptes Rendus des Séances de l'Ann 1889 and 1895, part 1 (8 parts). 8° *Cracow, 1889*
[Anzeiger der Akad. der Wissenschaft *supra.*]

IGLÓ.

- Ungarischen Karpathen - Verein.** (Magyarországi Kárpátgyesület). Jahrbuch [Vol.] XV.-XIX. Jahrg. 1888-1892 and 1894. (Deutsche Ausgabe.) *Plates.* 8° *Igló, 1888-93*

BELGIUM.

ANTWERP.

- Société Royale de Géographie d'Anvers.** Bulletin. Tom. I.-XVIII. *Maps and plates.* 8° *Antwerp, 1877-93*
- Memoires. Tom. I.-III. *Maps and plates.* 8° *Antwerp, 1879-86*

BRUSSELS.

- Académie Royale des Sciences et Belle-Lettres de Belgique.** Annuaire de l.— Ann. LVI.-LIX. *Portraits.* 12° *Brussels, 1890-93*
- Bulletins des Séances de la Classe des Sciences. (2 vols.) *Plates.* 8° *Brussels, 1863-64*
- Bulletin de l'Academie. *Plates.* 8° *Brussels, 1870-80*
- Ser. 2. Tom. XIX.-L. (32 vols.). Ann. 34 to 50. *Plates.* 8° *Brussels, 1865-80*
- Ser. 3. Tom. I.-XXV. (25 vols.). Ann. 50 to 63. *Plates.* 8° *Brussels, 1881-93*
- Tables Générales du Recueil des Bulletins. 2^e Ser. Tomes XXI.-L. (1867-1880). 8° *Brussels, 1883*
- Centième Anniversaire de Fondation (1772-1872). Tom. I.-II. Royal 8° *Brussels, 1872*
- Mémoires couronnés et autres Mémoires, publiés par l'Academie. Tom. XXII.-XLVI. *Plates.* 8° *Brussels, 1872-92*
- Mémoires couronnés et Mémoires des savants étrangers, publiés par l'Academie. Tom. XXXIII.-LII. 1865-67 to 1890-93 (20 vols.) *Plates.* 4° *Brussels, 1867-93*
- Mémoires de l'Academie. Tom. XXXV.-XLIX. et L. (1 fasc.). [Bound in 15 vols.] *Plates.* 4° *Brussels, 1865-93*
- Notices Biographiques et Bibliographiques, concernant les Membres, les Correspondants, et les Associés. Ann. 1866. *Portraits.* 12° *Brussels, 1887*
- Tables des Mémoires des Membres, &c., 1816-57, 1858-78. 12° *Brussels, 1858-79*
- Association Internationale Africaine.** Rapports, &c. See Appendix 2: Africa, General.
- Missions en Chine et au Congo.** Annales des années 1889-94. 6 vols. (bound in 2). *Plates.* Small 4° *Brussels, 1889-94*
- Mouvement Antiesclavagiste Belge, Le.** Revue Mensuelle Internationale Illustrée. Ann. V. (No. 9 and 12), VI. *Plates.* Royal 8° *Brussels, 1894*
- Observations Météorologiques** faites aux Stations Internationales de la Belgique et des Pays-Bas. Parts II. and III., 1878, 1879. 4° *Brussels, 1879-80*
- Publications de l'Etat Independant du Congo.** See Etienne, E., and Mense, Dr: Authors' Catalogue.
- Observatoire Royale de Bruxelles, L.** Annales (Nouv. Ser.) Tom. V. (1 fasc.) *Plates.* 4° *Brussels, 1882*
- Astronom. Append. 8°. See Houzeau, J. C.: Authors' Catalogue.

- Société Belge de Géographie.** Bulletin. Tom. I.-XVIII. *Maps and plates.* 8°
Brussels, 1877-94
— **Compte-Rendu des Actes de la Société.** Tom. I.-XVIII. 8° Brussels, 1877-94
[The *Compte-Rendu* is bound with the Bulletin.]

BRITISH ISLES: ENGLAND.

[See under United Kingdom, *postea*.]

DENMARK.

COPENHAGEN.

- Annales de l'Observatoire Magnétique de Copenhague.** Publiées par Adam Paulsen. Année 1892. Folio Copenhagen, 1893
- Danske Meteorologiske Institut,** Meteorologisk Aarbog, udgivet af. För 1886-93, 8 vols. *Maps.* 4° [Title-page also given in French] Copenhagen, 1887-94
- K. Danske Geografisk Selskab.** Geografisk Tidsskrift, udgivet af Bestyrelsen for det K. D. G. Selsk. Vols. I.-XII., 1877-93 (some incomplete). *Maps and plates.* 4° Copenhagen, 1877-94
- Kongelige Danske Videnskabernes Selskabs.** Historiske og Philosophiske Afhandlinger. Vol. VII. *Plate.* Small 4° Copenhagen, 1845
- **Naturvidenskabelige og Mathematisk Afhandlinger.** *Map and plates.* Vols. XI. and XII. 4° Copenhagen, 1845-46
- **Skrifter.** Naturvidenskabelig og Mathematisk Afdeling. Ser. 5. Vols. I.-XII. *Maps and plates.* 4° Copenhagen, 1849-80
- Ser. 6. Vol. I.-VII. (6-7 imperfect). *Maps and plates.* 4° Copenhagen, 1880-93
- **Oversigt over det K. dansk. Vidensk. Selsk., Forhandlinger og dets Medlemmers Arbejder i Aaret, 1844-93** (bound in 19 vols.) *Plates.* 8° Copenhagen, 1845-93
- [Classified Gen. Index.] Fortegnelse over de Af. det Kongelige Danske Videnskabernes Selskab i Tidrummet 1742-1891. Udgivne Videnskabelige Arbejder [pamph. 136 pp.] 8° Copenhagen, 1892
- K. Nordiske Oldskrift-Selskab.** Aarbøger for Nordisk Oldkyndighed og Historie, udgivne af det K. Nord. Oldsk. Selsk. Ser. 1—Aargang, 1866-85, 20 vols.; Ser. 2—Aargang, 1886-94, 8 vols. *Plates.* 8° Copenhagen, 1866-94
- **Tilleg til Aarbøger.** Aarg. 1866-85 (18 parts, bound in 2 vols.) 8° Copenhagen, 1867-86
- **Annaler for Nordisk Oldkyndighed.** Aarg. 1836-37, 1840-41, 3 vols.; 1847-50, 4 vols.; 1856 and 1859, 2 vols.—Total of 9 vols. *Maps and plates.* 8° Copenhagen, 1837-59
- **Antiquarisk Tidsskrift.** Aarg. 1843-45, 1855-60, 4 vols. *Plates.* 8° Copenhagen, 1845-61
- Société Royale des Antiquaires du Nord.** Mémoires de la, 1836-60. 4 vols. bound in 3. *Maps and plates.* 8° Copenhagen, 1836-61
- **Nouvelle Série, 1866-92,** 5 vols. (2 incomplete). *Maps and plates.* 8° Copenhagen, 1866-92
- **Cinquantième Anniversaire de la Fondation de la Société.** Discours prononcé par J. J. A. Warsaë. 8° Copenhagen, 1875
- **Reports of the General Anniversary Meetings of the Royal Society of Northern Antiquaries, 1834-43.** *Plates.* 8° Copenhagen, 1834-43
- **Report Addressed to the Royal Society of Northern Antiquaries by its British and American Members.** *Plates.* 8° Copenhagen, 1836
- **Works Presented to the Society, 1855-57.** [Critical Remarks on, &c.] 1 vol. *Woodcuts.* 8° Copenhagen [1860?]

FRANCE.

BORDEAUX.

- Société de Géographie Commerciale de Bordeaux** (Group Régional Girondin). Bulletin. Ser. 1. No. 2, 1875-76. 8° Bordeaux, 1877
- **Bulletin.** Ser. 2. Ann. I.-XVI., 1878-93 (16 tom.). *Maps and plates.* 8° Bordeaux, 1878-93
- **Règlement.** [Pamph.] 8° Bordeaux, 1877

DIJON.

- Académie des Sciences, Arts, et Belle Lettres de Dijon, Mémoires de.** *Plates.*
8° *Dijon, 1830-50*
- 1° Ser. Année 1830-50. 8 vols.
- 2° Ser. Tom. I.-XVI. (1851-70). [Bound in 11 vols.] *Plates.* 8° *Dijon, 1852-71*
- 3° Ser. Tom. I. and IV.-X. (1871-87). [In 8 vols.] *Plates.* 8° *Dijon, 1873-88*
- 4° Ser. Tom. I.-III. (1888-92). *Plates.* 8° *Dijon, 1889-92*
- Journal d'Agriculture de la Côte d'Or, publié par la Société d'Agriculture et d'Industrie Agricole du Département.** Vol. XXIV. 8° *Dijon, 1862*

HAVRE.

- Société de Géographie Commerciale du Havre.** Annuaire, 1886-93. 8 Reports.
8° *Havre, 1886-93*
- Bulletin, 1884-93. *Maps and plates.* 8° *Havre, 1884-93*

LILLE AND DOUAI.

- Bulletin Scientifique du Département du Nord et des Pays Voisins.** (Pas de Calais, Somme, Aisne, Ardennes, Belgique.) [A. Giard et J. de Guerne.] Tom. XI. Ser. 2. Ann. 2, 1879. *Plates.* 8° *Lille, 1880*
- Société de Géographie de Lille,** Bulletin de la, 1889. Tom. XI. (No. 5). *Plate.*
Royal 8° *Lille 1889*
- Union Géographique du Nord de la France.** Bulletin. Vols. I.-XIII. and XIV. (incomplete). *Maps and plates.* Large and small 8° *Lille and Douai, 1880-93*

LYONS.

- Les Missions Catholiques.** See Paris, *infra*.
- Société d'Anthropologie de Lyon.** Bulletin. Vols. I.-XI. (1881-91). *Plates.* 8°
Lyons, 1882-91
- Société de Géographie de Lyon.** Bulletin. Vols. I.-XI. *Maps.* 8° *Lyons, 1875-92*
[Sep. vol. "Lyon et la Région lyonnaise."]
- Rapport Annuel Séance Solennelle, 23rd Dec. 1880. [Pamph.] 8° *Lyons, 1881*
- Procès-Verbaux. No. 1. Nov. 1881. [Pamph. 4 pp.] Small 4° *Lyons, 1881*

MARSEILLES.

- Société de Géographie de Marseille.** Bulletin. Vols. I.-XVII. *Maps.* 8°
Marseille, 1877-93

MONTPELLIER.

- Société Languedocienne de Géographie.** Bulletin. Vols. I.-XVI. *Maps and plates.* 8°
Montpellier, 1878-93

NANCY.

- Société de Géographie de l'Est.** Publié par les soins et sous le Contrôle du Comité de Rédaction. Bulletin de la, 1885. 2° Trimestre. 8° *Nancy, 1885*
- Société des Sciences de Nancy.** [Bulletin published at Paris. See Paris.]

NANTES.

- Société de Géographie Commerciale de Nantes.** Bulletin. Ann. 1885-86 et 1886. (3 parts). *Map.* 8° *Nantes, 1885-86*
- Exposition de Géographie Commerciale, organisée sous le patronage de la Ville par la Soc. G. C. N. (Pamph.) 8° *Nantes, 1886*

PARIS.

- Académie des Sciences Paris.** Comptes Rendus Hebdomadaires des Séances de l', par MM. les Secrétaires Perpétuels. Tom. IV.-CXVIII. 4° *Paris, 1837-93*
- Table Générale des Comptes Rendus des Séances. Tomes LXII.-XCL. (1866-1880). 4° *Paris, 1888*
- Alliance Scientifique Universelle.** See under "Institution Ethnogr.," and "Soc. Ethnographique," *postea*.
- Annales de Géographie.** [P. Vidal de la Blache et Marcel Dubois.] Tom. I.-II. (1891-92, 1892-93). *Maps.* 8° *Paris, 1891-93*
- Annales de l'Agriculture des Colonies, et des Régions Tropicales.** Publiées sous la Direction de M. Paul Madinier. Vols. I.-III. 8° *Paris, 1860-61*
- Annales de l'Extrême Orient.** See Soc. Acad. Indo-Chinoise, *infra*.

- Annales Hydrographiques.** Recueil de Documents et Mémoires relatifs à l'Hydrographie et à la Navigation publié au Dépôt des Cartes et Plans de la Marine par le Service des Instructions. Ser. 1. Tom. I.-XLI. 1848-78. *Maps and plates.* 8°
Paris, 1849-79
- Ser. 2. Tom. I.-XV. 1879-93. *Maps and plates.* 8°
Paris, 1879-93
- Index Alphabetique des Noms de Lieux contenus dans les Tomes I.-XXVIII. et XXIX.-XLI. 8°
Paris, 1870-79
- Annuaire des Marées des Côtes de France.** See Appendix 2 : France (B).
- Annuaire du Bureau des Longitudes,** 1820-87. 68 vols. 16°
Paris, 1820-87
- Annales Maritimes, &c.** See Ministère de Marine, *infra*.
- Archives des Mission Scientifiques et Littéraires.** [Publiées sous les auspices de Ministère de l'Instruction Publique et des Cultes.] 33 vols. 1° Ser. Tom. I.-VI. *Plates.* 8°
Paris, 1855-57
- 2° Ser. Tom. I.-VII. *Plates.* 8°
Paris, 1864-72
- 3° Ser. Tom. I.-XV. *Plates.* 8°
Paris, 1873-89
- 4° Ser. Tom. I.-IV. *Plates.* 8°
Paris, 1891-93
- Table Générale des Archives des Miss. Sci. et Lit., comprenant les trois Series jusqu' au Tom. XV. [et XV. bis.] 8°
Paris, 1890
- Association Internationale des Hommes de Science.** See under Institution Ethnographique, *infra*.
- Association de la Propagation de la Foi.** Annales . . . Recueil Périodique des Lettres des Evêques et des Missionnaires des Missions des Deux Mondes, et de tous les Documents Relatifs aux Missions et à l'Association. Collection Faisant Suite à toutes les Editions des Lettres Edifiantes. Tom. I.-XXIII. *Maps and plates.* 8°
See "Lettres Edifiantes," &c., *infra*
Paris, Lyons, 1825-51
- Association Française pour l'Avancement des Sciences.** See under Algiers, *antea*.
- Bulletin de Géographie Historique et Descriptive.** See Comité des Travaux, &c., *infra*.
- Bulletin des Sciences Géographiques, &c., Economie Publique: Voyages.** [6 Sect. Bull. Universel des Sciences et de l'Industrie. Dir. De Férussac.] Tom. I.-XXVIII. (bound in 13 vols.) 8°
Paris, 1824-31
- Bulletin du Comité de l'Afrique Française.** [Publication Mensuelle.] Ann. 1^a to V^a and Supplements. *Maps and woodcuts.* 4°
Paris, 1891-94
- Canal de Suez, Le.** Bulletin Décadaire de la Compagnie Universelle du Canal Maritime de Suez. [Commencing] No. 492, 22nd Aug. 1885. [Imperfect set.] 4°
Paris, 1885-93
- Canal Interocéanique,** Bulletin du. Année I.-IX. [or Nos. 1-225, imperfect set]. *Maps.* 4°
Paris, 1879-89
- Club Alpin Français,** Annuaire du. Ann. I.-XX (1874-93). *Maps and plates.* 8°
Paris, 1875-94
- Comité des Travaux Historiques et Scientifiques.** (Ministère de l'Instruction Publique et des Beaux Arts.) Bulletin de Géographie Historique et Descriptive. Ann. 1886. (Nos. 1 and 2.) 8°
Paris, 1886
- Institution Ethnographique (Paris).** "Alliance Scientifique Universelle," Association Internationale des Hommes de Science," comprise "Société d'Ethnographie," "Soc. Americaine de France," "Soc. Sinico-Japonaise,"—Soc. des Etudes, Jap., &c. (With Sections, Orient, et Africaine, Amer. et Orient., and Oceanique.)
— See under Soc. d'Ethnographie, *postea*.
- La Clef du Cabinet des Princes de l'Europe,** ou Recueil Historique et Politique sur les matières du tems, Juillet 1704—Dec. 1713. 23 vols. 12°. Imprimé chez Jacques le Sincère, à l'Enseigne de la Verité
Paris, 1704-15
- L'Année Géographique.** Revue Annuel des Voyages de Terre et de Mer, &c. Ser. 1. Tom. II.-XIII., 1863-75 (par Vivien de Saint Martin). 12°
Paris, 1864-76
- Ser. 2. Tom. I.-II., 1876-77 (par C. Maunoir et H. Duveyrier). 12°
Paris, 1878-79
- La Géographie.** Revue Générale des Science Géographiques. (Dir. Léon Frémont, Redact. Gaston Dujarric.) Ann. VI. (imperfect). 4°
Paris, 1893
- Lettres Edifiantes et Curieuses Ecrites des Missions Etrangères.** Nouv. ed. Tom. I.-XXVI. *Maps and plates.* 12°
Paris, 1780-83
- See [Append. 1 : "Letters," &c., p. 610, for regional divisions of vols.]
[Continued as]—
- Nouvelles Lettres Edifiantes les Missions de la Chine et des Indes Orientales.** [See Note below.] Tom. I.-VIII. 12°
Paris, 1818-23
[Continued as]—

- Annales de l'Association de la Propagation de la Foi.** Tom. I.-XXIII. *Maps and plates.* 8° *Paris (and Lyons) 1825-51*
 [See "Assoc. Propagation de la Foi," *supra*.]
- Les Missions Catholiques.** Bulletin Hebdomadaire de l'Œuvre de la Propagation de la Foi. Tom. I.-XXV. *Maps, woodcuts, &c.* 4° [*Lyons and Paris, 1868-93*
 [The volume "*Nouvelles des Missions Orientales*," published in London, 1797 (see under United Kingdom, *postea*), seems partly to fill the gap between "*Lettres Edif.*" and "*Nouv. Lettres*," *supra*. The turmoil in France about the period in question might account for temporary cessation of Jesuitical periodicals in Paris.]
- L'Explorateur, Journal Géographique et Commerciale.** (Hebdomadaire, avec illustrations Cartes et Planches sous le patronage de la Soc. de Géogr. Comm. Déléguée par la Soc. . . . sous la direction de C. Hertz et A. Puissant.) Tom. I.-III. (and all issued of IV.). *Maps and illustrations.* Folio *Paris, 1875-76*
 [Continued as]—
- L'Exploration: Journal des Couquêtes de la Civilisation sur tous les points du Globe.** (Eds. C. Hertz, H. Capetaine, and P. Tournaford.) Tom. I.-XVII., Dec. 1876 to 1884. *Maps and plates.* 8° *Paris, 1877-84*
 [See "*La Géogr. Contemporaine*," &c., by C. Hertz: Authors' Catalogue.]
 [Continued as]—
- La Gazette Géographique et Exploration.** Nouv. Ser. Année 1885 to 1887. 6 vols. *Maps and plates.* Small 4° *Paris, 1885-87*
 [Followed by]—
- Revue Française, de l'Étranger et les Colonies, et Exploration: Gazette Géographique.** Tom. IV.-XV. (1885-93). *Maps and plates.* Royal 8° *Paris, 1886-93*
- Magasin Asiatique, ou Revue Géographique et Historique de l'Asie Centrale et Septentrionale** (par J. Klapproth). Tom. I.-II. (bound in 1 vol.). *Maps.* 8° *Paris, 1825*
 [See "*Asiatisches Magazin*," Weimar (Germany), 1802, *postea*.]
- Ministère de la Marine et des Colonies.** Annales Maritimes et Coloniales, ou Recueil des Lois et Ordonnances Royales, Règlements et Décisions Ministérielles, Mémoires, Observations, et Notices particulières, et généralement de tout ce qui peut intéresser la Marine et les Colonies, sous les Rapports Militaires, Administratifs, Judiciaires, Nautiques, Consulaires, et Commerciaux, 1829. (By M. Bajot.) 1 tom. in 2 parts (2 vols.). *Maps and plates.* 8° *Paris, 1829*
- Ponts et Chaussées.** Service Hydrometrique, &c. For publications of, see Appendix 2.
- Publications de l'École des Langues Orientales Vivantes.** Ser. 1. Tom. I.-XX. *Maps.* Royal 8° *Paris, 1876-85*
 — Ser. 2. Tom. I.-XVII. *Plates.* Royal 8° *Paris, 1881-86*
 — Ser. 3. Tom. I.-VI. *Maps and plates.* Royal 8° *Paris, 1886-89*
 [Total 43 vols. of the 47 published, those wanting in Soc. Library being Vols. 11, 17, and 20 of Ser. 2, and Vol. 7 of Ser. 3. For titles and subjects contained in separate vols. see Appendix 2: France (D); and Authors' Catalogue.]
- Revue Algérienne et Coloniale,** No. de Septembre. Annuaire de l'Algérie et des Colonies, 1859. 1 vol. 8° *Paris, 1859*
- Revue de Géographie.** (Dirigée par Ludovic Drapeyron.) Tom. I.-XXXIV. *Maps and plates.* 8° *Paris, 1877-93*
- Revue Géographique Internationale.** Journal Mensuel Illustrée des Sciences Géographiques. [Vols. VI.-XVIII.] Ann. 1881-93. *Maps and plates.* (Imperfect set.) 4° *Paris, 1881-93*
- Revue Maritime et Coloniale.** (Ministère de la Marine et des Colonies.) Vols. I.-LV., LXXIII.-CXXII. (Total 105 vols., 6 incomplete.) *Maps and plates.* 8° *Paris, 1861-93*
 — Table Alfabétique et Analytique des Matières contenus dans les 40 volumes de la Rev. Mar. et Colon. de 1879-88. 8° *Paris, 1889*
 [See *Annales Maritimes* (1829), *supra*; also *Notices Statist. Colon. France, and Tableaux, &c.*; and Appendix 2: France (B)].
- Société Académique Indo-Chinoise.** Revue Asiatique et Oceanique (Ed. C. Meyners D'Estrey). Annales de l'Extreme Orient. (Bull. de la Soc.) Tom. L.-XIV. *Maps and plates.* Royal 8° and 8° *Paris, 1878-90*
 — Bulletin de la Soc. (Ed. M. de Crozier). 2nd Ser. Tom. I.-III. *Maps and plates.* 8° *Paris, 1882-90*
 — Mémoires de la Soc. Tom. 1, Ann. 1877 to 1878. *Plates.* 4° *Paris, 1879*

Société Américaine de France. See under Soc. d'Ethnographie, *infra*.

Société Asiatique, Journal Asiatique Nouveau, ou Recueil de Mémoires, d'Extraits, et de Notices relatif à l'Histoire, à la Philosophie, aux Langues, et à la Littérature des Peuples Orientaux, publié par la Soc. Asiat. Total 126 vols. Maps and plates. 8°
Paris, 1831-94

Ser. 2.—10 Tomes (VII.-XVI.)	..	1831-35	Ser. 6.—20 Tomes (I.-XX.)	..	1863-72
Ser. 3.—14 Tomes (I.-XIV.)	..	1836-42	Ser. 7.—20 Tomes (I.-XX.)	..	1873-82
Ser. 4.—20 Tomes (I.-XX.)	..	1843-52	Ser. 8.—20 Tomes (I.-XX.)	..	1883-93
Ser. 5.—20 Tomes (I.-XX.)	..	1853-62	Ser. 9.—2 Tomes (I.-II.)	..	1893

Société d'Anthropologie de Paris. Bulletin. 3^e Ser. Tom. V.-XII (11 incomplete). Plates. 8°
Paris, 1882-89

— 4^e Ser. Tom. I.-IV. Plates. 8°
Paris, 1890-93

— Mémoires. 2^e Ser. Tom. III. (fasc. 3, 4) and IV. Plates. 8°
Paris, 1888-93

— 3^e Ser. Tom. I. (fasc. 1-3). Royal 8°
Paris, 1893-94

— Catalogue de la Bibliothèque. Pts. I. and II., 2 vols. 8°
Paris, 1891

Société d'Encouragement pour l'Industrie Nationale, Bulletin de la. Tom. XI. 4°
Paris, 1864-65

Société d'Ethnographie (Paris).

I. Américaine et Orientale.

Comptes-Rendus des Séances de la Soc. Tom. I. and II. (2 pts.). 8°
Paris, 1860

Rapport Annuel, . . . sur la Progrès (Ethnog.), &c. . . pendant les Années
1858-59 and 1863 [see E. Cortambert: Authors' Catalogue.] 8°
Paris, 1860 and 1864

Revue Orientale et Américaine (Rédigée par Léon de Rosny). Nouv. Ser. (2) I.-III.
(5 Nos.). Plates. 8°
Paris, 1877-79

II. Ethnographie Générale.

Actes de la Soc. Ser. 2. Tom. I. (and Append.), II., VII.-X., 1865-85 [total 20 Nos.]
[Imperfect set in vols. and continuity of numbers. Append., Vol. I., "Notice
Descriptive de l'Exposition Ethnographique," &c.] 8°
Paris, 1867-86

Annuaire de la Soc., Sess. 1861, 1862 (2^e and 3^e Ann.), 1874 (8°), 1877, 1878 and bis,
1882-86 and 1888 [total 12 pts.] 12°
Paris, 1861-88
[The extra "Annuaire," 1878 contains "Résumé Historique," 1859-75.]

Mémoires de la Soc. [8^e SER.] Sect. Orientale. Revue Orient. 2^e Ser. Tom. I.
(No. 1), 1867, and Tom. XII. (No. 2), 1873. Plate. 8°
Paris, 1867 and 1873

— Sect. Mem. et Travaux. Revue Ethnographique. Ann. I. (Nos. 1, 2). Plates. 8°
Paris, 1869

— [4^e SER.] Tom. I. (Nos. 2, 3). Map and plates. 4°
Paris, 1881-82
[For No. 3 see Léon de Rosny: Authors' Catalogue.]

III. Société Américaine de France.

Annuaire de la Soc., 1873 (1868-73), 1875 (1874-75), and 1881. 8° and 12°
Paris, 1873-81

Archives de la Soc., Nouv. (2^e) Ser. Tom. I. Plates. 8°
Paris, 1875

Compte-Rendu des Séances (Actes de l'Institution Ethnographique). Sess. 1878. Plates.
8°
Paris, 1879

IV. Société des Études Japonaises, Chinoises, &c.

Annuaire de la Soc., 1873 (1^e Ann.). 8°
Paris, 1873

Mémoires de la Soc., 1885 (pt. Tom. IV.). 8°
Paris, 1885

Compte-Rendu des Séances de la Soc. 1877 (included in Tom. VIII., 1878, of Actes de
l'Institution Ethnographique, *supra*).

V. Institution Ethnographique.

Bulletins. Ser. 1—Nos. 2 (1878), 41, 45, 48, 49 (1882), and 51, 52, 53 (1883); Ser. 2—
Nos. 1-7 (1887), 21-24 (1888). [Total 21 Nos.] 8°
Paris, 1878-88

[The 1st Ser. bears title "Bull. Instit. Ethnog.," the 2nd Ser. "Bull. Soc.
Ethnog.," and extra heading "Alliance Scientifique Universelle."]

Rapport Annuel sur les Récompenses, &c. 1883-86 (4 Nos.). 8°
Paris, 1883-86
[Extra heading "Alliance Sci. Univ."]

Annuaire de la Délégation Générale de l'Océanie, 1884-85. 16°
Maitland (N.S. Wales, Australia), 1885

Société de Géographie (Paris), Bulletin de la. Total, 128 vols, bound in 91 vols. *Paris, 1822-94*

Ser. 1.—20 Tomes (in 20) ..	1822-33	Ser. 5.—20 Tomes (in 10) ..	1857-72
Ser. 2.—20 Tomes (in 10) ..	1834-43	Ser. 6.—20 Tomes (in 19) ..	1871-90
Ser. 3.—14 Tomes (in 7) ..	1844-50	Ser. 7.—15 Tomes (in 15) ..	1881-93
Ser. 4.—20 Tomes (in 10) ..	1851-60		

— Bull. Table Alphabétique et Raisonnée des Matières contenues dans les deux premières Series, 1822-43. (E. de Froberville.) 8° *Paris, 1825*

— Ditto. 3° and 4° Ser., 1844-61. (V. A. Barbicé du Bocage.) 8° *Paris, 1846*

— Compte-Rendu des Séances de la Soc. de Géogr. et de la Commission Centrale. Année, 1882-93 (12 tomes). *Maps. 8° Paris, 1883-93*

[The Compt. Rend. Lists of Members, and other Notices prior to 1882, are bound up with the vols. of Bulletin.]

— Notice sur la Soc., &c. See Appendix 2 : France (E.), Anonymous.

Société de Géographie Commerciale (de Paris), Bulletin de la. Tom. V., VII.-XIV., XV. [incomplete], 1882-93. *Maps. 8° Paris, 1883-93*

Société des Études Japonaises, Chinoises, Tartares, et Indo-Chinoises (fondée 1873). See under Institution Ethnogr. and Soc. d'Ethnographie, *antea*.

Société des Sciences de Nancy, Bulletin de la. Tom. I.-VIII. (18 fasc.). Ann. 1875-86. Nov. Ser. (loose), Nos. 2-5, Mai-Aout. 1889. [Imperfect set.] *Maps and plates. 8° Paris, 1876-89*

Société de Topographie de France. Bulletin. Ann. VII., Nos. 10-12 (1883); XVII., Nos. 1-3 and 7-12 (1893). *Plates. Small 8° Paris, 1883-93*

Société Ethnologique de Paris, Mémoires de la. Tom. I.-II. *Maps and plates. 8° Paris, 1841-45*

[See Appendix 2 : France (E.), Anonymous].
— Bulletin de la. Ann. 1846-47 (2 parts, 1 vol.) 8° *Paris, 1846-47*

Société Française de Statistique Universelle, Bulletin de la. Ann. 1830-31. 2 tomes (in 1 vol.). *Tables. 4° Paris, 1831*

Société Géologique de France, Bulletin de la. Vol. I. 8° *Paris, 1830*

Soc. Histor. et Archéolog. du Périgord. See Esperandieu, F. : Authors' Catalogue.

Société Météorologique de France, Annuaire de la. (2° Partie, Bulletin des Séances). Tom. XIII. Feuilles 1-22, 3 Nos. *Woodcuts. Royal 8° Paris, 1865*

Société Sinico-Japonaise. See under Institution Ethnographique and Soc. d'Ethnogr.

Tour du Monde, Le. Nouveau Journal des Voyages, fondé par Edouard Charton. Tom. I.-LXV. *Maps and plates. 4° Paris, 1860-93*

— Table des Matières. Vols. I.-XX. (1860-70, bound with Tom. XXI.) 4° *Paris, 1870*

Tour du Monde, Le. Nouvelles Géographiques (F. Schrader and H. Jacotet). Ann. I.-III. (1891-93). *Illustrations. 4° [Also an 8° edition of Ann. I.] Paris, 1891-94*

ROCHEFORT.

Société de Géographie de Rochefort. Bulletin. Tom. I. and XII. (imperfect, 2 Nos., 1879 and 1890-91), and Tom. XIV., XV., and XVI. (1892-94). *Royal 8° Rochefort and Paris, 1879-94*

ROUEN.

Société Normande de Géographie. Bulletin. Tom. I.-XV. (Ann. 1879-94). *Maps. Small 4° Rouen, 1879-94*

SAINT-NAZAIRE.

Société de Géographie et du Musée Commercial de Saint-Nazaire. Bulletin. I.-IV., VI., VIII., et X. (7 parts). 8° *Saint-Nazaire, 1886-93*

TOULOUSE.

Société Académique Franco-Hispano-Portugaise de Toulouse. Annuaire, 1884-85 and 1887-88. 8° *Toulouse, 1884-87*

— Bulletin. Tom. I.-XI. 8° *Toulouse, 1880-93*

[Imperfect. The Bull., Tom. I., was issued under the title "Soc. Acad. Hispano-Portugaise," the "Franco" being added from Tom. II. onwards. From Tom. VI. (1885), the additional separate heading "Union Latine" is affixed.]

— Statuts et Règlements (pamph. 30 pp.). 8° *Toulouse, 1883*

Société de Géographie de Toulouse. Annuaire 1890. 8° *Toulouse, 1890*

TOURS.

Union Géographique du Centre. Société de Géographie de Tours : Revue. Ann. III. (Nos. 3-9) [imperfect]. *Maps. 8° Tours, 1886*

GERMAN EMPIRE.

ALTENBURG.

Kunst- und Handwerks-Verein : Naturforschende Gesellschaft. Mittheilungen aus dem Osterlande. Gemeinschaftlich herausgegeben vom Kunst und Handwerks Vereine und von der Naturforschenden Gesellschaft zu Altenburg. Bände XV.-XVIII. *Plates.* 8° *Altenburg, 1861-68*
 ["Nachrichten u. Lebensbilder," &c. (1815-1857), Append. to Bd. XV.]

AUGSBURG.

Das Ausland. Ueberschau der neuesten Forschungen auf dem Gebiete der Natur-, Erd- und Völkerkunde. Jahrg. XXXVIII.-LXVI. (bound in 31 vols.) 4° *Augsburg and Stuttgart, 1865-93*
 [From 1828 to 1872, 45 vols. were published at Augsburg; in 1873 the place of publication was changed to Stuttgart; in 1882 the sub-title was altered to "Wochenschrift für Landes, und Völkerkunde;" and at the end of 1893 "Das Ausland" ceased, becoming incorporated with "Globus," published at Brunswick.]

BERLIN.

Archiv für wissenschaftliche Kunde von Russland. (A. Erman.) Band I.-XXV. 8° *Berlin, 1841-67*

Association International du Congo. See Danckelman : Authors' Catalogue.

Central-Verein für Handelsgeographie, und Förderung deutscher Interessen in Auslande (zu Berlin). Geographische Nachrichten für Welthandel und Volkswirtschaft. Organ für Auswanderungs- und Colonisationswesen. . . . Jahrg. I., II. (Hefte 1, 2), III. (Hefte 1-3), 1879, 1880, and 1881. *Maps.* 8° *Berlin, 1879-81*
 [Continued as]—

— Export, Organ des Central Vereins für Handelsgeographie, &c., Jahrg. IV.-XV., and XVI. (incomplete), 1882-93. 4° *Berlin, 1882-93*

Commission zur wissenschaftlichen Untersuchung der Deutsche Meere in Kiel, Jahresberichte der . . . Jahrg. I.-VI. für 1871-76. *Maps and plates.* Folio *Berlin, 1873-78*

— Ergebnisse, der Beobachtungsstationen an dem Deutschenküsten über die Physikalischen Eigenschaften der Ost See und Nord See und die Fischerei. Jahrg. 1890, 1891, 1892 (3 Bände). Oblong 8° *Berlin, 1891-93*

Deutschen Geographentages, Verhandlungen des. Jahren 1881-93, 10 vols. *Maps and plates.* 8° *Berlin, 1892-93*

Erste. D. Geogr. zu Berlin	1881	Sechsten. D. Geogr. zu Dresden	1886
Zweiten. " zu Halle	1882	Siebenten. " zu Karlsruhe	1887
Dritten. " zu Frankfort	1883	Achten. " zu Berlin	1889
Vierten. " zu Munich	1884	Neunten. " zu Vienna	1891
Fünften. " zu Hamburg	1885	Zehnten. " zu Stuttgart	1893

— Bericht über die Ausstellung des IX. Deutsch. Geographentages zu Wien, 1891. Nebst Ausstellungskatalog. 8° *Vienna, 1891*

Deutsche Gesellschaft zur Erforschung Æquatorial Afrikas. [A title altered to]—**Africanische Gesellschaft,** Correspondenzblatt der. (W. Koner und R. Hartmann.) Band I. (Nos. 1-20), 1873-76. *Maps.* Small 8° *Berlin, 1877*

— Band II. (Nos. 21, 24-29), 1877-78 (imperfect) 7 Nos., Herausgegeben von dem Obmann des Ausschusses). Small 8° *Dresden, 1877-78*
 [See Appendix 2 : Africa, General, Miscellaneous.]

[Soc. Title again altered to]—

Afrikanischen Gesellschaft in Deutschland. Bände I.-V., 1878-89. (Dr W. Erman.) *Maps.* 8° *Berlin, 1879-89*

Deutsches Kolonialblatt. Amtsblatt für die Schutzgebiete des Deutschen Reichs, herausgegeben in der Kolonial-Abtheilung des auswärtigen Amts. Jahrg. I.-IV. *Maps and plates.* Small 4° *Berlin, 1890-93*

Deutschen Kolonial-Gesellschaft. Jahresbericht. 1892. Royal 8° *Berlin, 1893*

Deutsche Kolonialzeitung, Organ der Deutschen Kolonialvereins. (Eds. R. Lesser and G. Meinicke.) Bände I.-IV. *Maps.* 8° (*Frankfurt-a-M. and Berlin, 1884-87*)

— Neue Folge. Jahrgang I.-VI. *Maps.* 4° *Berlin, 1888-93*

Export, &c. See Central-Verein, *supra*.

Geographische Nachrichten, &c. See Central-Verein, *supra*.

Gesellschaft für Erdkunde zu Berlin. Monatsberichte über die Verhandlungen der Jahrg. I.-IV. (in 1 vol.), Ser. 1 (1839-43). *Maps and plates.* 8° Berlin, 1840-43

— Ser. 2. Bände I.-X. (in 5 vols.) *Maps and plates.* 8° Berlin, 1844-53
[Followed by]—

— Zeitschrift für allgemeine Erdkunde. Bände II.-VI. (Ser. 1, T. E. Gumprecht). *Maps and plans.* 8° Berlin, 1854-56

— The same. Neue Folge. Bände I.-XIX. (Ser. 2, K. Neumann and W. Koner). *Maps and plates.* 8° Berlin, 1856-65
[Continued as]—

— Zeitschrift der Gesellschaft für Erdkunde. Bände I.-XXVIII. (W. Koner, A. von Danckelman, and G. Kollm). *Maps and plates.* 8° Berlin, 1866-93

— Verhandlungen der. Bände I.-XX. (1873-94). *Maps.* 8° Berlin, 1875-94

— Bibliothek der Gesell. f. Erdk. zu Berlin. Verzeichniss der Bücher. 1 Bd. 8° Berlin, 1888

Hydrographischen Amt der Admiralität, Reichs-Marine Amts, und der Deutschen Seewarte in Hamburg. Annalen der Hydrographie und Maritimen Meteorologie. Jahrg. XV. (Heft 6), XVI. (Hefte 1-6), XVII. (Hefte 1-6), XVIII., XIX. (Hefte 7-12), XX.-XXXII. *Maps and plates.* Royal 8° Berlin, 1887-94

Koloniales Jahrbuch. (Ed. Gustav Meinicke.) Jahrg. II.-VI., 1889 to 1894. *Maps and woodcuts.* 8° Berlin, 1890-94

Kolonial Politische Correspondenz. Jahrg. I.-III. (1 and 2 slightly imperfect). Small 4° Berlin, 1885-87

Königliche Akademie der Wissenschaften (Berlin), Abhandlungen der. Jahren 1822-1893 (bound in 75 vols). *Maps, plates, and tables.* 4° Berlin, 1825-93

— The same. Verzeichniss der Abhandlungen, von 1710-1870, in Alphabetischer Folge der Verfasser. 8° Berlin, 1871

— The same. Inhaltsverzeichniss der Abhandl., 1822-72, nach den Klassen geordnet. 8° Berlin, 1873

— Berichte über die zur Bekanntmachung geeigneten Verhandlungen der. Jahren 1839-55 (17 vols. bound in 16). *Maps and plates.* 8° Berlin, 1839-55
[Continued as]—

— Monatsberichte der. Jahren 1856-81 (26 vols.) *Maps and plates.* 8° Berlin, 1860-82

— Register für die Monatsb. 1836-73 (2 vols. bound in 1). 8° Berlin, 1860-75
[Continued as]—

— Sitzungberichte der. Jahrgang 1882-94 [2 vols. annually=26 vols. total]. *Maps and plates.* Royal 8° Berlin, 1882-95

Königlichen Geodätischen Instituts (Berlin). Jahresbericht des Direktors, 1887-88 and 1893-94. (7 Jahresh.) 8° Berlin, 1888-94
[For other Publications of Preuss. Geodet. Instit., see Appendix 2 : Germany.]

Königliche Museum zu Berlin. See Ehrenreich, P. : Authors' Catalogue.

Königlich Preussischen Meteorologischen Instituts, Abhandlungen der. Band I. (Nos. 1-5). *Illustrations.* Royal 4° Berlin, 1890-92

— Bericht über die Thätigkeit des. 1891-93 (3 parts). (Wilhelm von Bezold.) 8° Berlin, 1893-94

— Ergebnisse (Stationen II.-III. Ordnung). 3 hefts. Royal 8° Berlin, 1893-94

— The same, der Niederschlags, &c. Jahren 1891-92. Royal 4° Berlin, 1893-94

— The same, der Meteorologischen Beobachtungen. (W. von Bezold.) Jahren 1886-1892 (7 vols.) *Maps.* Royal 4° Berlin, 1888-93

Kritischer Wegweiser im Gebiete der Landkarten-Kunde nebst andern Nachrichten zur Beförderung der Mathematisch-Physikalischen Geographie und Hydrographie. Bände I.-III. *Maps and plates.* 8° Berlin, 1829-32

Magazin von Natur und Ländermerkwürdigkeiten, &c. Theil I.-III. (3 vols.) *Plates.* 12° Stadt-am-hof [Berlin], 1806

Mittheilungen von Forschungsreisenden und Gelehrten aus den Deutschen Schutzgebieten. (Mit Benutzung amtlicher Quellen). Von Dr. Freiherr v. Danckelman. Bände I.-VI. *Maps and plates.* Royal 8° Berlin, 1883-89

- Natur-Wunder und Länder-merkwürdigkeiten.** (Ein Beitrag zur Verdrängung Unnützer und Schädlicher Romane.) Von S. C. Wagner. Bande I.-VI. *Plates.* 16° *Berlin, 1802-11*
- Neu Guinea Compagnie zu Berlin.** Nachrichten über Kaiser Wilhelms-Land und den Bismarck-Archipel. Jahrg. I.-IX., 1885-93. *Maps and plates.* 8° *Berlin, 1886-93*
- Beiheft zu. 1 vol. (viz.—Die Flora von Kaiser Wilhelms-Land. Von K. Schumann und M. Hollrung). 8° *Berlin, 1889*
- Orientalische Bibliographie.** See Dr Aug. Müller: Authors' Catalogue.
- Publicationen für die Internationale Erdmessung.** Bericht der Verhandlungen (und Abhang, &c.) 14 bände (1867-93). *Maps and plates.* 4° *(Neuchatel and) Berlin, 1868-94*
- [See under Florence, Neuchatel, and Zurich, *postea.*]
- Registrande, Geogr.-Statist. Gross.-Generalstabes.** See Appendix 2: Germany (B).
- Repertorium der Naturwissenschaften.** Monatliche Uebersicht der neusten Arbeiten auf dem Gebiete der Naturwissenschaften. Herausgegeben von der Redaction des Naturforscher. Jahrg. I., 1875. 4° *Berlin, 1875*
- Zeitschrift für Ethnologie und ihre Hilfswissenschaften als Lehre vom Menschen in seinen Beziehungen zur Natur und zur Geschichte.** (A. Bastian und R. Hartmann.) Jahrg. I., Heft 1. Royal 8° *Berlin, 1869*

BREMEN.

- Geographischen Gesellschaft in Bremen.** Verein für die deutsche Nordpolarfahrt. Berichte über die Sitzungen nebst Anlagen. [Vol. I.] Small 8° *Bremen, 1870-76*
- [Publication succeeded by the]—
- Deutsche geographische Blätter. (Herausgegeben von der geographischen Gesellschaft in Bremen durch deren Schriftführer Dr M. Lindeman.) Jahrgang I.-XVI. *Maps and plates.* Royal 8° *Bremen, 1877-93*
- Jahresberichte des Vorstandes der Geogr. Gesel. in Bremen. Nos. 1, 3-10. 8° *Bremen, 1878-89*
- [See O. Finsch: Authors' Catalogue; also Appendix 2: Germany (D), Anon., Bremen.]
- Naturwissenschaftlichen Verein zu Bremen.** Abhandlungen, herausgegeben vom. Band I., 1866-68. *Plates.* 8° *Bremen, 1868*
- [Bound with the]—
- Jahresbericht, 1-3. (1864-66 to 1867-68.) 8° *Bremen, 1866-68*

BRUNSWICK.

- Globus.** See Hildburghausen, *infra.*

DARMSTADT (HESSE).

- Mittelrheinischen Geologischen Verein.** Karten und Mittheilungen des Mit. Geol. Ver. Geologische Specialkarte des Grossherzogthums Hessen und der Angrenzenden Landesgebiete (im Maasstabe von 1: 50,000.) [Mittheilungen issued in 17 "Hefte" or Geolog. Sects., with accompanying maps and plates, of which there are in the Library the undermentioned:—]
- Hefte II.-IX., XI.-XII., XIV.-XVI. 13 Hefte. *Maps and plates.* 8° *Darmstadt, 1856-72*
- | | |
|---|---------------|
| Heft 2. Sect. Giessen, von E. Dieffenbach | 1856 |
| Heft 3. Sect. Budingen, von R. Ludwig | 1857 |
| Heft 4. Sect. Offenbach, von G. Theobald and R. Ludwig. | 1 plate 1858 |
| Heft 5. Sect. Scholten, von H. Tasche | 1859 |
| Heft 6. Sect. Dieburg (Darmstadt), von F. Becker and R. Ludwig | 1861 |
| Heft 7. Sect. Herbstein-Fulda, von H. Tasche and W. C. J. Gutberlet | 1863 |
| Heft 8. Sect. Erbach, von P. Seibert and R. Ludwig | 1863 |
| Heft 9. Sect. Darmstadt, von R. Ludwig | 1864 |
| Heft 11. Sect. Mainz, von A. Groos | 1867 |
| Heft 12. Sect. Lauterbach, von H. Tasche, W. C. J. Gutberlet, and R. Ludwig | 1869 |
| Heft 14. Sect. Allendorf, von E. Dieffenbach and R. Ludwig | 1870 |
| Heft 15. Sect. Gladenbach, von R. Ludwig. | 5 plates 1870 |
| Heft 16. Sect. Budenkopf, von R. Ludwig | 1871 |
- Maps accompany, in elephant fol. (Darmstadt), 1855-71 Index Map (Ludwig), 1867; Sect. 1, Friedburg (Ludwig), 1855; Sects. 2-9, *supra*; Sect. 10 Alzey (Ludwig), 1866; Sects. 11, 12, and 14-16, *supra*.

- Vereine für Erdkunde und verwandte Wissenschaft zu Darmstadt, Statuten des.** Mit allerhöchster handsherrlichen Genehmigung bestehenden. 8° *Darmstadt, 1845*
- **Beiträge zur Landes- Volks- und Staatskunde des Grossherzogthums Hessen.** 2 Hefte in 1 vol. *Maps and plates.* 8° *Darmstadt, 1850-53*
[Followed by the]—
- **Notizblatt des Vereins für Erdkunde und verwandte Wissenschaften zu Darmstadt.** Ser. 1. Nos. 1-46, Band I. Oct 1854 to May 1857. *Maps.* 8° *Darmstadt, 1857*
[Amalgamation of Soccs., and title altered to]—
- **Notizblatt des Ver. f. Erdk. . . . und des Mittelrheinischen Geological Vereins.** Ser. 2. Jahrg. I. (Bd. I), Nos. 1-20. May 1857 to May 1858. *Plates and diagrams.* 8° *Darmstadt, 1858*
- **Jahrg. II. (Bd. II.), Nos. 21-40.** Jan. 1859 to Feb. 1860. *Plates and diagrams.* 8° *Darmstadt, 1860*
- **Jahrg. III. (Bd. III.), Nos. 41-60.** April 1860 to June 1861. *Plates and diagrams.* 8° *Darmstadt, 1861*
[The above 3 Jahrg. bound in 1 vol., along with Beiträge, *infra.*]
- **Appendix, viz. :—Beiträge zur Geologie des Grossherzogthums Hessen und der angrenzenden Gegenden.** Ergänzungsblätter zur Notizblatt, &c. Heft I. 8° *Darmstadt, 1858*
[Again amalgamation of Soccs., and title altered to]—
- **Notizblatt des Ver. f. Erdk. . . . und des Mittelrhein. Geolog. Ver. Nebst Mittheilungen aus des Grossh. Hessischen Centralstelle für die Landesstatistik.** (L. Ewald.) Ser. 3. Hefte I.-XVIII., Nos. 1-216 Blätter [some missing, or 192 Nos. bound in 5 vols.]. *Plates and diagrams.* 8° *Darmstadt, 1862-79*
- **Ser. 4. Hefte I.-VII., IX., XII.-XIV.** (9 sep. vols.) *Tables and plate.* 8° *Darmstadt, 1880-92*
[In Hefte I. and II. of Ser. 4 there are Nos. 1-15, after which numbers cease.]
- **Mittheilungen des Grossherzoglich Hessischen Centralstelle für die Landesstatistik.** Bände I.-XXII. [From I.-X. (1871-80) they are incorporated with the Notizblatt without separate pagination; from 1891-92 as Bds. XI.-XII. they appear in Notizblatt, with separate pagination.]

DRESDEN.

- Kalender und Statistisches Jahrbuch** für das Königreich Sachsen nebst Marktverzeichnissen für Sachsen und die Nachbarstaaten auf das Jahren 1888, 1889, 1893, and 1894. 8° *Dresden, 1887-93*
- Königreich Sächsischen Statistischen Bureau, Zeitschrift des.** Bände XXXVII., XXXVIII. 4° *Dresden, 1891-93*
- Naturwissenschaftlichen Gesellschaft Isis in Dresden, Sitzungs-Berichte der.** Jahrg. 1866. *Map and plate.* 8° *Dresden, 1866-67*
- Verein für Erdkunde zu Dresden.** Jahresberichte. I.-XXIII. (No. 21 missing). *Map and plates.* Small 8° *Dresden, 1865-93*

FRANKFORT-ON-MAIN.

- Frankfurter Verein für Geographie und Statistik.** Jahresberichte. 1872-73 to 1891-92 (9 pts), Jahrg. 37-65. *Maps.* 8° *Frankfort-a-M., 1875-93*

GIESSEN.

- Oberhessischen Gesellschaft für Natur und Heilkunde.** Bericht 7 and 8, 1858-59. *Maps and plates.* 8° *Giessen, 1859-60*

GOTHA.

- Geographisches Jahrbuch.** Bände I.-VII., von Dr E. Behm; and VIII.-XVII., II. Wagner. Bände I.-XVII. 8° *Gotha, 1866-94*
- Petermann's Mittheilungen** aus Justus Perthes' Geographischer Anstalt über wichtige neue Erforschungen, auf dem Gesamtgebiete der Geographie. (Eds. Dr A. Petermann, I.-XXIV.; Drs E. Behm and M. Lindeman, XXV.; Dr E. Behm, XXVI.-XXX.; Dr A. Supan, XXX.-XL. Bände I.-XI. *Maps.* 4° *Gotha, 1855-94*
[Inhaltsverzeichniss for Vols. I.-X., XI.-XX., XXI.-XXX., bound with 1864, 1874, and 1884.]
- **Ergänzungsbande.** Bände I.-XXV. *Maps and plates.* 4° *Gotha, 1861-94*
- Monatliche Correspondenz zur Beförderung der Erd- und Himmels-Kunde** (F. von Zach). Bänd. I.-XXVIII. *Plates and portrait.* Small 8° *Gotha, 1800-13*

GREIFSWALD.

Geographischen Gesellschaft zu Greifswald. Jahresbericht 1882-83. *Plate.* 8°
Greifswald, 1883

HALLE AM SAALE.

Kaiserliche Leopoldino-Carolinische Deutsche Akademie der Naturforscher.
—Leopoldina. Jahrgang 1878-93. Heft XIV., XVI.-XXIX. 15 vols. 4°

Halle, 1878-93
— Nova acta. Physico-Medica (Verhandlungen). Bände XL.-LX. (22 vols.) *Plates.*
4° Dresden and Halle, 1878-94

— Geschichte der Kaiserlichen Leopoldinisch-Carolinischen Deutschen Akademie der
Naturforscher während der Jahre 1852-87, mit einem Rückblick auf die frühere
Zeit ihres Bestehens im Auftrage des Präsidenten Herrn Geheimenrathes Professors
Dr Hermann Knoblauch, verfasst von Dr Phil. Wille Ule. 1 vol. 4° Halle, 1889

Verein für Erdkunde zu Halle. Zugleich Organ des Thüringisch-Sächsischen
Gesamtvereins für Erdkunde. Mittheilungen des. Jahre 1877-94 (18 Jahre). *Maps*
and *plates.* 8° Halle, 1877-94

HAMBURG.

Journal des Museum Godeffroy. Geographische, ethnographische, und naturwissen-
schaftliche Mittheilungen. Heft I.-XV. (imperfect set). *Maps and coloured plates.*
4° Hamburg, 1873-81

Geographischen Gesellschaft in Hamburg. Jahresbericht. Bände I.-II. (1873-74
and 1874-75). *Maps and plans.* Royal 8° Hamburg, 1874-75

[Followed by]—
— Mittheilungen der. [Bände I.-IX.] Jahres, 1876-77, 1891-92. *Maps and plates.*
8° Hamburg, 1878-91

— Katalog der Bibliothek. 8° Hamburg, 1893
Mittheilungen aus der Norddeutschen Seewarte. Hefte II. und IV., 1860-67 und
1860-69. *Maps.* 4° Hamburg, 1870-72

— Jahresbericht der Norddeutschen Seewarte. Jahr 1870 und 1874. 8° [See Freedlen,
W. von: Authors' Catalogue.] Hamburg, 1870-74

HANOVER.

Geographischen Gesellschaft zu Hanover. Jahresbericht, I., 1879. *Maps.* Small 8°
Hanover, 1879

HEIDELBERG.

Naturhistorisch-Medicinischen Verein zu Heidelberg. Verhandlungen. Neue Folge.
Bände I., II., and III. (Heft 1). *Maps and plates.* 8° Heidelberg, 1877-81

HILDBURGHAUSEN.

Globus. Illustrierte Zeitschrift für Länder und Völkerkunde, Chronik der Reisen und
Geographische Zeitung. (K. and R. Andree, and R. Kiepert.) Bände I.-LXIV.
Maps and plates. 4° Hildburghausen and Brunswick, 1862-93

[In 1893 "Das Ausland" was amalgamated with "Globus." See remarks under
Augsburg, *antea.*]
Jahresbericht des Vereins für Erdkunde in Dresden. 4° Hildburghausen, 1864

JENA.

Geographischen Gesellschaft (für Thüringen) zu Jena. Mittheilungen, Bände I., II.
(Hefte 1-2), XI. und XII. *Maps.* 8° Jena, 1882-93

— [Gen. Index.] Inhaltsübersicht zu Bänden I.-XII. (1882-1893), &c. 8° Jena, 1894

KARLSRUHE.

Badischen Geographischen Gesellschaft zu Karlsruhe, Verhandlungen der. 1880-
82, 1882-83, 1883-84, 1884-86. *Maps and plates.* 8° Karlsruhe, 1883-86

— Beiträge zur Statistik der inneren Verwaltung des Grossherzogthums Baden;
herausgegeben von dem Handels-Ministerium. Parts 1 to 14. 4° Karlsruhe, 1855-63

KIEL.

Universität zu Kiel. Schriften der. Bände I.-XXVII. (1854-81). *Maps and plates.*
4° Kiel, 1855-81

**Jahresbericht der Commission zur wissenschaftlichen Untersuchung der Deutsche
Meere in Kiel.** See under Berlin, *antea* Commission, &c.

KÖNIGSBERG.

K. Physikalisch. Oekonomischen Gesellschaft zu Königsberg, Schriften der. Jahrg. I.-VII., 1860-66 [bound in 2 vols.]. *Plates.* 4° *Königsberg, 1861-56*

LAHR.

Zeitschrift für wissenschaftliche Geographie. Lahr. (J. T. Kettler.) Jahrg. I.-VIII., 1880-91. *Maps.* Small 4° *Lahr, Vienna, and Wiemar, 1880-91*

LEIPZIG.

Deutschen Morgenländischen Gesellschaft. Abhandlungen für die Kunde des Morgenlandes; herausgegeben von der Deutschen Morgenländischen Gesellschaft. Vols. I.-X., 1857-93. (Vols. IX. and X. imperfect.) *Maps and plates.* 8°

— Jahresbericht. für das Jahre 1845 und 1846. [Bound up with *Zeitschrift*, Vol. I.] 8° *Leipzig, 1859-94*
Leipzig, 1846-47

[Continued as]—

— Wissenschaftlicher Jahresbericht über die Morgenländischen Studien. Jahre 1859-61, 1862-67, and 1876-81. 8° *Leipzig, 1868-85*

— *Zeitschrift der Deutschen Morgenländischen Gesellschaft*; herausgegeben von den Geschäftsführern. Bände I.-XLVIII. (Vols. VIII. and XIX. imperfect.) *Plates.* 8° *Leipzig, 1847-94*

— Register zu Bänden, I.-X.; XI.-XX.; und XXI.-XXX. 8°

Deutschen Palestina-Vereins, Zeitschrift des. (Ed. Lic Hermann Guthe.) Band I. (heft. 1). *Maps and plates.* 8° *Leipzig, 1878*

— Statuten d. D. Ver. zu Erforschung Palästinas. (Pamph. 4 pp.) 8° *Leipzig, 1878*

Jahrbuch der Deutschen Kolonial-Politik. Bände I.-II. *Maps.* 8° *Leipzig, 1886-89*

[A vol. with title "Die Deutschen Kolonial Politik" was published at Leipzig in 1886, and appears to answer to the Vol. I. here given, though differing in title.]

Jahrbuch der Astronomie und Geophysik. (Enhaltend die wichtigsten Fortschritt auf den Gebieten Astrophysik, Meteorologie, und physikalischen Erdkunde.) Von Dr Hermann J. Klein. Jahrg. 1892 and 1893, Band III. *Maps and plates.* 8°

Verein von Freunden der Erdkunde zu Leipzig. Jahresberichte I.-XI. (1861-71). *Maps and plates.* 8° *Leipzig, 1862-72*

[Continued as]—

— Mittheilungen des Verein, 1872-93. *Maps and plates.* 8° *Leipzig, 1873-94*
[Folio Atlas, with Mitt. Ver. f. Erdk., accompanying Dr Alois Geistbeck's paper for 1884. See Geistbeck: Authois' Catalogue.]

— Bücher-Verzeichniss der Bibliothek des Verein. 8° *Leipzig, 1887*
[Bound with Mittheilungen, 1886.]

— Wissenschaftliche Veröffentlichungen. See Appendix 2: Germany (C).

LÜBECK.

Geographischen Gesellschaft in Lübeck. Mittheilungen. Hefte 2 and 3 (1882-83). *Maps and plates.* 8° *Lübeck, 1883*

MADEBURG.

Zeitschrift für vergleichende Erdkunde. Zur Forderung und Verbreitung dieser Wissenschaft für bis Gelehrten und Gebildeten. (Von Johann Gottfried Lüdde.) Band I. *Maps and plates* *Madeburg, 1842*

METZ.

Verein für Erdkunde zu Metz. Jahresberichte. I.-III., 1878-80. *Maps and plates.* 8° *Metz, 1879-81*

MUNICH.

Deutschen Alpenvereins, Zeitschrift des. Band I.-III. (1869 to 1872). *Maps and plates.* 8° *Munich, 1870-72*

[See "Oesterreichischen Alpen-Verein" and "Deutschen und Oesterreichischen Alpen-Verein," Wien, Austria-Hungary.]

Geographischen Gesellschaft in München. Jahresbericht für 1871 zu 1890 and 1891. (16 Jahrb., oder 14 Hefte.) *Maps and plates.* 8° *Munich, 1871-92*

- Königlich Bayerischen Akademie der Wissenschaften zu München.** Abhandlungen der Mathematisch-Physikalischen Classe der. Bände I.-XVII., und XVIII. (1829-93). *Plates.* 4° *Munich*, 1832-93
- Sitzungsberichte, Jahrgang 1860-70. (21 vols., bound in 17.) *Plates.* 8° *Munich*, 1860-70
- Neue Folge. Mathematisch-physikalischen classe. Vol. I.-XXIV. (Jahrg. 1871-94). *Plates.* 8° *Munich*, 1871-94
- Inhaltsverzeichniss zu Jahrgang 1860-70. 8° *Munich*, 1872
- Almanach der K. Akad. für das Jahr. 1855. 12° *Munich* [1855]
- Bulletin der K. Akad. Jahren 1852 and 1853. 4° *Munich*, 1852-53

STETTIN.

- Verein für Erdkunde zu Stettin.** Jahresbericht, 1883-89 (4 Nos.). *Maps and plates.* 8° *Stettin*, 1885-89

STUTT GART.

- Allgemeine Länder und Volkerkunde.** Bände I.-VI. *Plates.* 8° *Stuttgart*, 1837-44
[See Berghaus, H. : Authors' Catalogue.]
- Almanach,** Genealogisch-historisch, Statistischen. (Sub-title altered to "Den Freunden der Erdkunde Gwidmet"—Von H. Berghaus). 4 vols. *Maps and plates.* 16° and 12° [Forerunner of the Almanach de Gotha] *Stuttgart*, 1838-40
- Das Ausland, &c.** [See under Augsburg, *antea*.]
- Forschungen zur Deutschen Landes- und Volkskunde, &c.** . . . See Appendix 2 : Germany, C, Miscellaneous.
- Geographische Abhandlungen,** aus den Reichslanden Elsass-Lothringen. (Mit Unterstützung der Kaiserl. Regierung zu Strassburg.) G. Gerland. 1 Heft. *Plates and plans.* 8° *Stuttgart*, 1892
- Hertha.** Zeitschrift für Erd- Völker- und Staatenkunde. (Besorgt von Heinrich Berghaus in Berlin und Karl Friederich Vollrath Hoffmann in Stuttgart.) Bände I.-XIV. [Vol. VII. missing, and VI., X., and XIII. wanting parts.] *Maps and plates.* 8° *Stuttgart und Tübingen*, 1825-29

[Continued as]—

- Annalen der Erd- Völker- und Staatenkunde.** (Ed. H. Berghaus.) Bände IV.-IX. *Maps and plates.* 8° *Berlin*, 1837-40
[These vols. are marked on binding as XVI. (1837) to XXI. (1839-40), evidently the running numbers from "Hertha."]
- Württembergisches Urkundenbuch** (herausgegeben von dem k. Staatsarchiv in Stuttgart). Vol. V. 4° *Stuttgart*, 1889
- Württembergischen Verein für Handelsgeographie,** und Förderung Deutscher Interessen in Auslande. Jahresberichte I.-VI. (1882-84 to 1886-88). *Woodcuts.* 8° *Stuttgart*, 1884-88

WEIMAR.

- Asiatisches Magazin.** Verfasst von einer Gesellschaft Gelehrten und herausgegeben von Julius Klaproth. *Map and plates.* 2 vols. 8° *Weimar*, 1802
[See "Magasin Asiatique," Paris, 1825, *antea*.]
- Zeitschrift für wissenschaftliche Geographie.** (Herausgegeben von J. I. Kettler : Geographisches Institut, Weimar.) Ergänzungsheft No. 2. *Map.* Royal 8°. [Die Orientfahrt des Ritter A. von Harff. Beiträge zu einer Kritik seiner Reise Beschreibung von R. Frhr. v. Seydlitz.] *Weimar*, 1890

GREECE.

ATHENS.

- Athenaion Syngrama Periodicon.** Vols. I.-II. [In Greek.] 8° *Athens*, 1873-74
- Archæological Society of Athens.** Archæological Ephemeris (Periodos B' Teuchos Iz'). [In Greek.] *Plate.* 4° *Athens*, 1874
- Proceedings of the. 1872-73. [In Greek.] 8° *Athens*, 1873

HOLLAND OR NETHERLANDS.

AMSTERDAM.

- Aardrijkskundig Weekblad** (Nieuwe Serie). Redact. van Dr G. J. Dozy. Vols. I. and II. *Plates*. Royal 8° *Amsterdam*, 1879-80
- Koninklijke Akademie van Wetenschappen**. Verhandelingen der. Deel. I.-XXIX. *Maps and plates*. 4° *Amsterdam*, 1854-92
- [Afterwards divided into two sections, viz. :—]
- [Sect. I.] Wiskunde, Naturkunde, Scheikunde, Kristallenleer, Storrenkunde, Weerkunde, en Ingenieurswetenschappen. Deel. I.-II. *Maps and plates*. Royal 8° *Amsterdam*, 1893-94
- [Sect. II.] Plantkunde, Dierkunde, Aardkunde, Delfstofkunde, Ontleedkunde, Physiologie, Gezondheidsleer, en Ziektekunde. Deel. I.-III. *Map and plates*. Royal 8° *Amsterdam*, 1892-94
- **Verslagen en Mededeelingen der. Afdeling [Section] Natuurkunde.**
- Ser. 1. [Vols. I.-XVII.] 1853-64. *Maps and plates*. 8° *Amsterdam*, 1853-65
- Ser. 2. [Vols. I.-XX.] 1866-84. *Maps and plates*. 8° *Amsterdam*, 1866-84
- Ser. 3. [Vols. I.-IX.] 1884-91. *Maps and plates*. 8° *Amsterdam*, 1885-92
- **Naam-en Zaakregister [Ser. 1].** Deel. I.-XVII., 1853-64. 8° *Amsterdam*, 1880
- [Ser. 2.] Deel. I.-XX., 1866-84. 8° *Amsterdam*, 1884
- [Ser. 3.] Deel. I.-IX., 1884-91. 8° *Amsterdam*, 1893
- **Processen-Verbaal van de Gewone Vergaderingen der K. Akad. Afdeel [Sect.] Natuurkunde.** Nos. 1-10. 8° *Amsterdam*, 1880-81
- **Afdeling [Section] Letterkunde.** Ser. 2, Deel. IX., and Ser. 3, Deel. I. *Plates*. 8° *Amsterdam*, 1881
- **Jaarboek der.** Deel. 1857-93 (— vols.). 8° and royal 8° *Amsterdam*, 1858-94
- **Overzicht van de Boeken, Kaarten, Penningen Enz., ingekomen bij de Koninklijke Akademie van Wetenschappen, te Amsterdam, van Junij 1857 tot April 1860, Julij 1861 tot Mei 1862.** 8° *Amsterdam*, 1860-62
- Nederlandsche Aardrijkskundig Genootschap.** Nomina Geographica Neerlandica. See Appendix 2 : Holland.
- **Tidschrift van het Aardrijkskundig Genootschap.** (Redact. van C. M. Kan, N. W. Posthumus, en J. Æ. C. A. Zimmerman.) 35 vols., with Appendix. *Maps and plates*. 4° and 8° *Amsterdam and Leyden*, 1876-93
- Ser. 1. Vols. I.-VIII. (1876-83). *Maps and plates*. 4° *Amsterdam*, 1876-83
- **Bijbladen [Appendix].** Vols. I.-III. *Maps and plates*. 4° *Amsterdam*, 1879-83
- Ser. 2. **Afdeling [Sect. 1] : Verslagen en Aardrijkskundige Mededeelingen.** Vols. I.-VI. *Maps and plates*. 8° *Amsterdam and Leyden*, 1884-89
- **Afdeling [Sect. 2] : Meer Uitgebreide Artikelen.** Vols. I.-VI. *Maps and plates*. 8° *Amsterdam and Leyden*, 1884-89
- **The same.** Vol. VII.-X. *Maps and plates*. 8° *Leyden*, 1890-94
- [From Vols. VII. to X., two vols. have been issued annually, the pagination in these running continuously—the vols. being marked respectively (*) and (**), equal to parts 1 and 2.]
- Revue Coloniale Internationale**, fondée par l'Association Coloniale Netherlandaise à Amsterdam. (Drs C. M. Kan, P. A. van de Lith, D. J. Jitta, and H. C. Rogge.) 1885-87, 5 tomes (2 annually). *Maps and plates*. Royal 8° *Amsterdam*, 1885-87
- Verhandelingen en Berigten over eenige Onderwerpen der Zeevaartkunde.** (Redact. J. F. L. Schroder, J. G. A. Tindal, en J. Swart.) Jaargang 1837-64. Nieuw Volgarde, Deel. I.-XIII., XV.-XXIV. *Maps and plates*. 8° *Amsterdam*, 1837-64

THE HAGUE.

Koninklijk Instituut voor de Taal- Land- en Volkenkunde van Neêrlandsch Indië.

Bijdragen tot de Taal- Land- en Volk. van Neêrl. Ind.; Tijdschrift van het Konink. Inst. v.d. Taal-Land, &c. [Total 43 vols. bound in 39.] *Maps and plates*. 8°

The Hague and Amsterdam, 1853-94

- [Ser. 1.] Vols. I.-IV. 1853-55
- [Ser. 2.] Nieuwe Volgreeks. Vols. I.-VIII. 1856-64
- [Ser. 3.] Derde Volgreeks. Vols. I.-XI. 1866-76
- [Ser. 4.] Vierde Volgreeks. Vols. I.-X. 1877-85
- [Ser. 5.] Vijfde Volgreeks. Vols. I.-X. 1886-94
- [Vol. IX. of Ser. 5 deficient, its issue being delayed. See under Dutch East East Indies : Appendix 2.]

HARLEM.

Annalen der Sternwarte in Leiden. Herausgegeben von Dr F. Kaiser. Bd. 1. 4°
Harlem, 1868

LEYDEN.

De Indische Bij, Tijdschrift ter bevordering van de Kennis der Nederlandsche Volkplantingen en derzelve belang en, uitgegeven door C. L. Blume. *Plates.* 8°
Leyden, 1843

UTRECHT.

Bijdragen tot de Kennis der Nederlandsche en vreemde Koloniën, bijzonder Betrekkelijk de Vrijlating der Slaven. [Nederlands Guyana.] Jaarh. 1844 and 1845, 2 vols. [No. 4 in Vol. 1845 missing.] 8°
Utrecht, 1844-46
Koninklijk Nederlandsch Meteorologisch Instituut (Utrecht), Publications of the.
See Holland : Appendix 2.

ITALY.

BOLOGNA.

Nuovi Annali delle Scienze Naturali. Anno. 2-5. Vols. III. (part 2), IV.-IX.
Plates. 8°
Bologna, 1840-43
Annuario Geografico Italiano, 1844-45. [See Ranuzzi, A. : Authors' Catalogue.]

GENOA.

Museo Civico di Storia Naturale di Genova. (G. Doria e R. Gestro.) *Annali, Vols. I.-XXXIII.* (Ser. 1. Vols. I.-XX, 1870-84; and Ser. 2. Vols. I.-XIII., 1884-93.)
Maps and plates. Royal 8°
Genoa, 1879-93
Publicazioni del Comitato Centrale per la Spedizione Antartica Italiana. Fasc. 1. *Map.* 8°
Genoa, 1880

FLORENCE.

Association Géodésique Internationale. Supplementary vols., viz., "Rapports sur les Triangulations." 3 vols. *Maps and plates.* 4°
Florence and Lausanne, 1887-93

Biblioteca Nazionale Centrale di Firenze. Bollettino delle Pubblicazioni Italiane (ricevute per diritto di Stampa), 1891, 1892, 1893, and 1894. 8°
Florence, 1891-94
— **Elenco delle Pubblicazioni Periodiche Italiane, ricevuto dalla Biblioteca nel 1891.** 8°
Florence, 1891

Bollettino Italiano degli Studii Orientali. Anno I. (Nos. 2, 3). 8°
Florence, 1876
Bulletins de l'Académie Nationale Hongroise des Sciences. I.-V. 8°
Florence, 1884-86

Società Africana d'Italia, Bollettino della Sezione Fiorentina della. Anno 1. Vol. I. Fasc. 1° e 2°. 8°
Florence, 1885

Società Geografica Italiana, Bollettina della. Vols. I.-XXXIX. Anni 1-28. *Maps and plates.* 8°
Florence and Rome, 1868-94
[The First Series in part (Vols. I.-VII., 1868-72), was published at Florence; thereafter the seat of publication was transferred to Rome, where appeared the Second Series (1876-87), and the Third Series (1888-94) now in progress.
See under Rome, postea.]

MILAN.

Reale Istituto Lombardo di Scienze e Lettere ed Arti, Giornale dell.' Ser. 1. Tom. I.-VIII. *Plates.* 8°
Milan, 1841-47

— Ser. 2. Tom. I.-IX. *Maps and plates.* 4°
Milan, 1847-56

— **Atti, dell'.** Tom. I.-III. *Maps and plates.* Royal 4°
Milan, 1858-62

— **Annuario dell'.** 12°
Milan, 1864

— **Memorie (Regno Lombardo-Veneto).** Vols. I.-V. (Anni 1812 to 1836). *Plates.* Royal 4°
Milan, 1819-38

— The same. Ser. 1 and 2 (Nov. Ser.). Vols. I.-IX. *Maps and plates.* Royal 4°
Milan, 1843-63

— The same. Ser. 3 (Classe di Scienze, Matematiche, e Naturali). Vols. I.-VII. (fasc. 1, 2); Vols. X. to XVI. of entire Ser. *Maps and plates.* Royal 4°
Milan, 1867-88

— The same. Ser. 3 (Classe di Lettere e Scienze Morali e Storiche). Vols. VI.-IX. *Plates.* Royal 4°. Vols. XV.-XVIII. of entire Series
Milan, 1885-91

— **Rendiconti (Classe di Scienze, Matematiche, e Naturali).** Vols. I.-IV. *Plates.* 8°
Milan, 1864-67

— The same (Classe di Lettere e Scienze, Morali, e Politiche). Vols. I.-IV. 8°
[These two Ser. are bound together as one set in 4 vols.]
Milan, 1864-67

- Reale Istituto Lombardo di Scienze e Lettere ed Arti.** Rendiconti. Ser. 2. Vols. I.-XXIII. (bound in 25 vols.) *Plates.* 8° *Milan and Naples, 1868-90*
 [In this Series a "Bulletin Bibliografico" is contained in each vol., and is separately paged from Vol. VII. onwards.]
- Società d'Esplorazione Commerciale in Africa.** L'Esploratore, Giornale di Viaggi e Geografia Commerciale, diretto dal Capitano Manfredo Camperio. Organo Ufficiale della Soc. Vols. I.-IX. [incomplete]. *Maps and plates.* 4° *Milan, 1877-85*
 [Continued as]—
 — L'Esplorazione Commerciale. (Dir. Dr N. Bolognini.) Vols. I.-III. and IV. (fasc. 1, 2, 6, 7, 8), IX. and X. (parts), and Suppl. Bollettino, May 1887 and Jan. 1888. *Maps and plates.* Small 4° *Milan, 1886-94*

NAPLES.

- Annali Civili del Regno delle due Sicilie.** Tom. I.-XIV. *Plates and tables.* 4° *Naples, 1833-46*
Naples, 1819-24
- Calendario Napoli.** 6 vols. *Maps.* 12° and 16°
- L'Esplorazione Rassegna Quindicinale,** delle Conquiste Geografiche e degli Interessi Italiani in Tutti i Punti del Globo. (Direttori: G. B. Licati e Ferd. Borsari.) Vol. I. 8° *Naples, 1883*
- Regale Accademia Ercolanese di Archeologia.** Vols. I.-VIII. [in 9 vols.] *Maps and plates.* 4° *Naples, 1822-56*
- Società Africana d'Italia.** Bollettino della. Ann. I. (1882); VII. fasc. 5, 6 (1888); IX. fasc. 1-4 (1890). 8° *Naples, 1882-90*
- Società Americana d'Italia.** Programma e Statuto. Royal 8° *Naples, 1890*

PALERMO.

- Accademia di Scienze e Lettere di Palermo,** Atti della. 4° *Palermo, 1866*
- R. Associazione dei Benemeriti Italiani,** Statuto ed Elenco dei Soci della. (Sede Centrale in Palermo 5^a ed.) [Pamph.] 8° *Palermo, 1879*
- Reale Osservatorio di Palermo,** Bulletin Meteorologico del. Anno VIII.-XV. (1872-79, or 7 vols. bound in 1.) 4° *Palermo, 1873-81*

ROME.

- Biblioteca Nazionale Centrale Vittorio Emanuele di Roma.** Bollettino della Opere Moderne Straniere Acquistate dalle Biblioteche pubbliche Governative del Regno d'Italia. Vol VII., 1892. (Index Alfabetico.) 8° *Rome, 1893*
- Bollettino Consolare Italia.** Ser. 1, 23 vols.; Ser. 2, 12 vols.; [Ser. 3], 18 Nos. 8°
 [See Appendix 2: Italy (A), Govt. Pubs.] *(Turin and Rome, 1861-95)*
- Bullettino Nautico e Geografico di Roma** (diretto da E. Fabri-Scarpellini). Appendice alla Corrispondenza Scientifica di Roma. Vol. I. 4° *Rome, 1862*
- Bollettino di Notizie Agrarie** (Roma). See Appendix 2: Italy, (A) Govt. Pubs.
- Istituto Cartografico Italiano,** Annuario dell'. Anno I., III., and IV. *Maps.* 8° *Rome, 1885-89*
- Institut International de Statistique,** Bulletin de. Tom. I. (3 and 4 livraisons), II. and IV. (livrais. 1). [Bound as 4 vols.] *Maps and plates.* Small 4° *Rome, 1886-89*
- Reale Accademia dei Lincei.** Ser. 1. Atti dell'Acad. Pontificia dei Nuovi Lincei. Tom. X., XVII.-XXIII., 8 vols (1856-57 to 1869-70). *Plates.* 4° *Rome, 1856-69*
- Ser. 2. Atti della Reale Acad. dei Lincei. Tom. I.-VIII. (1873-74 to 1876-77). *Maps and plates.* 4° *Rome, 1875-83*
- Ser. 3. Memorie (Classe di Scienze, Fische, Mathematiche, e Naturali). Tom. I.-XIX. [bound in 13 vols.] (1876-77 to 1883-84). *Maps and plates.* 4° *Rome, 1877-84*
- Ser. 4. — Tom. I.-VI. [bound in 5 vols.] (1884-85 to 1889). *Maps and plates.* 4° *Rome, 1885-90*
- Ser. 3. — (Classe di Scienze Morali, Storichi, e Filologie.) Tom. I.-XIII. (1876-77 to 1883-84). *Maps and plates.* 4° *Rome, 1877-84*
- Ser. 4. — Tom. I.-X. [latter incomplete] (1884-85 to 1892). *Maps and plates.* 4° *Rome, 1885-93*
- Ser. 5. — Tom. I. (incomplete). 4° *Rome, 1893*
- Ser. 3. Transunte. Tom. I.-VIII. (1876-77 to 1883-84). 4° *Rome, 1877-84*
- Ser. 4. Rendiconti. Tom. I.-VII. [bound in 13 vols., viz., 2 volumes annually] (1884-85 to 1891). 4° *Rome, 1885-91*
- Ser. 5. — Tom. I.-III. [bound in 6 vols.] 4° *Rome, 1892-94*

- Revista Geografica Italiana.** Ann. I. (fasc. 1-10). *Maps and plates.* 8° Rome, 1893-94
- Rivista Marittima.** Vols. XII. and XIII. *Plates and charts.* 8° Rome, 1879-80
- Società Geografica Italiana,** Bollettino della. (Total 39 vols. bound in 30)—
 Ser. 1. Vols. I.-XII., anni 1-9 (1868-75). *Maps and plates.* 8°
 (Florence and) Rome, 1868-75
- Ser. 2. Vols. I.-XII., anni 10-21 (1876-87). *Maps and plates.* 8° Rome, 1876-87
- Ser. 3. Vols. I.-VII., anni 22-28 (1888-94). *Maps and plates.* 8° Rome, 1888-94
- Indice Generale della Serie 1^a (anni 1867-75, Vols. I.-XII.). 8° Rome, 1882
 [See Remarks Soc. Geogr. Ital., under Florence, *antea.*]
- Memorie della Società. Vols. I.-III. *Maps.* 8° Rome, 1878-81

ROVERETO.

- Società degli Alpinista Tridentini.** Annuario XIV. Anno Sociale 1888. *Plates.* 8°
 Rovereto, 1889

TURIN.

- Circolo Geografico Italiano.** Pubblicazioni del Circ. Geogr. Ital., sotto gli Auspizi di S.A.R. il Principe Eugenio di Savoia Carignano. Fasc. Dec. 1868 [pamph. 78 pp.] 8°
 Turin, 1868
- [Continued as]—
- Periodico bimestrale di Geografia, Etnografia, e Scienze affini.** Año I.-III. and IV. [incomplete]. *Plates.* 8° Turin, 1872-76
 [Followed by]—
- Società di Geografia ed Etnografia Torino.** Circolare Statuto Provvisori [pamph.] Royal 8° Turin, 1884
- Club Alpino Italiano.** Revista Mensile. Vol. IV. (No. 11, 12). 8° Turin, 1885
- Cosmos:** Comunicazioni sui progressi più recenti e notevoli della Geografia e delle Scienze affini, di Guido Cora. Vols. I.-XI. *Maps and plates.* 4° Turin, 1873-93

MALTA.

VALLETTA.

- Società Geografica Maltese.** Monitore Geografico e Scientifico de Malta. Fasc. I. (Nuova Serie.) Anno I. 8° Valetta, 1887
- Programma e Regolamenti. (Pamph. 8 pp.) 8° Malta, 1887

NORWAY.

CHRISTIANIA.

- Geografiske Opmaalning, Den Norske Lods, udgiven, af. . .** Hefte I.-VIII. (8 vols.) *Maps and plates.* 8° Christiania, 1871-85
- Kgl. Nordiske Oldskriftselskab** (Christiania). See Appendix 2: Norway (B) Anon.
- Kongelige Norske Frederiks Universitets, Det. Aarsberetning for Aaret 1866-69, med Bilage.** 8° Christiania, 1869
- Statistics and Reports (Christiania University) Christiania, 1868-69
- Norske Geografiske Selskabs.** Aarvog. I.-V. (1889-90 to 1893-94). *Maps and plates.* 8° Christiania, 1891-94
- Norske Gradmaalings Kommission, Udgivet af den. Vanstandsobservationer.** Hefte I.-IV., fra 1872-86. 4° Christiania, 1882-92
- Norske Meteorologiske Institut.** Norsk Meteorologisk Aarvog. Aargang I.-VII., 1867-73 (7 parts bound in 1 vol.). Oblong 8° Christiania, 1868-74
 [Followed by]—
- Jahrbuch des Norwegischen Meteorologischen Instituts (von Dr H. Mohn) für 1874-90. (Total, 17 parts, of which 7 are bound in 1 vol.) *Maps.* 4° Christiania, 1877-92
 [For other pubs. of the Institut., see Appendix 2: Norway (A), Govt. Pubs.]
- Christiania Observatorium, Meteorologiske Iagttagelser paa.** 4° Christiania, 1868-69
- Norwegischen Commission der Europäischen Gradmessung,** Publication der Geodätische Arbeiten. Heft I.-VII. *Geod. maps.* 4° Christiania, 1882-90

TROMSÖ.

Tromsö Museums Aarshefter. III. *Map.* (Pamph.) 8°

Tromsö, 1880

PORTUGAL.

LISBON.

- Academia Real das Sciencias de Lisboa.** *Memorias.* Ser. 1. Tom. I.-XII. (1780-1837). *Plates.* 4° *Lisbon, 1797-1837*
- [Continued as]—
- Ser. 2. *Historia e Memorias da.* 1843-56. Tom. I.-III., 1838-56. *Plates and map.* 4° *Lisbon, 1843-56*
- [Continued as]—
- Ser. 3. *Memorias da.* (Nova Serie.) 4° *Lisbon, 1854-87*
- a. *Classe de Sciencias Mathematicas, Physicas e Naturaes.* Tom. I.-VI. (bound in 10 vols.), 1854-87. *Plates and maps.* 4° *Lisbon, 1854-87*
- b. *Classe de Sciencias Moraes, Politicas e Bellas Lettras.* Tom. I.-III. (1854-63). *Illus.* 4° *Lisbon, 1854-63*
- *Annaes das Sciencias e Lettras* (publicados debaixo dos auspicios da Academia Real das Sciencias).
- a. *Sciencias Mathematicas, Physicas, Historico-Naturaes, e Medicas.* Ann. I. (Tom. I.) 8° *Lisbon, 1857*
- b. *Sciencias Moraes, Politicas, e Bellas Lettras.* Ann. I.-II. (Tom. I.-II.) 8° *Lisbon, 1857-58*
- *Jornal de Sciencias Mathematicas, Physicas e Naturaes.*
- Ser. 1. Tom. I.-XII. (1866-89). *Maps and plates.* 8° *Lisbon, 1868-88*
- Ser. 2. Tom. I.-III. [latter imperfect], 1889-93. *Maps and plates.* 8° *Lisbon, 1890-93*
- *Conferencias celebradas na Academia.* *Acerca dos De-cobrimentos e Colonizações dos Portuguezes na Africa.* I.-IV. 8° *Lisbon, 1877-80*
- *Sessão publica da Academia,* 1875, 1877, 1880, and 1893. 8° *Lisbon, 1875-93*
- Annaes Maritimos e Coloniaes;** publicação mensal redigida sob a Direcção da Associação Maritima e Colonial. Tom. I., III.-V., and VI. (Nos. 1-4), Ser. 1-6. *Maps and plates.* 8° *Lisbon, 1840-46*
- Annaes e Boletim do Conselho Ultramarino,** *Boletim do.* *Legislação antiga.* Tom. I. (1446-1754); II. (1755-1834) [wanting pp. 1-24]. Small folio *Lisbon, 1867*
- *Boletim do.* *Legislação novissima.* Tom. I. (1834-51); II. (1852-56) [wanting pp. 1-48]; III. (1857-62); IV. (1863). Small folio *Lisbon, 1867-69*
- *Annaes do.* *Parte oficial.* Tom. I.-VIII., Ser. 1 (1854-58; Ser. 2 (1859-61) [wanting pp. 1-32]; Ser. 3-6 (1862-65); Ser. 7-8 (1866-67). Small folio *Lisbon, 1867-69*
- *Annaes do.* *Parte não oficial.* Tom. I.-VIII. Ser. 1 (1854-58). *Maps and plates.* Ser. 2 (1859-61) [wanting pp. 1-30]; Ser. 3-6 (1862-65); Ser. 7-8 (1866-67). Small folio *Lisbon, 1867-69*
- Annaes da Commissão Central Permanente de Geographia** (Ministro dos Negocios da Marina e Ultramar). Nos. 1 and 2. *Map.* 8° *Lisbon, 1876-77*
- *Constituição e Regulamento Geral* [pamph. 19 pp.]. 12° *Lisbon, 1876*
- *Organisation et Règlement* [pamph. 12 pp.]. 8° *Lisbon, 1877*
- *Expedição Scientifica a Serra da Estrella em 1881.* 5 parts or memoirs. *Maps and plates.* Royal 4° *Lisbon, 1883*
- Archeologia por F. M. Sarmiento; Botanica, J. A. Henriques; Ethnographia, L. F. M. Ferreira; Medicina, F. L. da Fonseca, Jr.; Meteorologia, A. C. da Silva.
- Observatorio do Infante Don Luiz.** *Provincia de Angola.* *Resume Meteorol. and Magnet Obs., &c.* [See Appendix 2: Portuguese W. Africa.] *Lisboa, 1881*

- Sociedade de Geographia de Lisboa** (fundada em 1875), Boletim da. Nos. 3 and 4. 8° *Porto*, 1878-79
 — Actas das Sessões da Soc. Tom. I.-XIII., 1876 to 1893. 8° *Lisbon*, 1881-93
 — Actas das Sessões da Soc. Ser. 2 to Ser. 12. 11 vols., each containing 12 numbers. *Maps and plates.* 8° *Lisbon*, 1880-93
 For another set of Publications issued as Series of separate papers, with special titles, in 8° pamphlet form, &c. (some 46 in all), see Appendix 2: Portugal (B.), Geogr. Soc., Lisbon.
 — Seção da Soc. de Geogr. de Lisboa No Brazil. See under Trans. Brazil, Rio de Janeiro, *antea*.
Quadro Elementar das Relações, Politicas, &c., de Portugal. Tom. I.-IX., XV.-XVIII. 8° *Lisbon*, 1842-64
Associação Commercial do Porto. Relatorio dos Actos da Direcção da, 1891-93. 3 vols. *Plates.* 8° *Oporto*, 1892-94

OPORTO.

- Sociedade Carlos Ribeiro** [Oporto]. Revista de Sciencias Naturaes e Sociaes, Orgão dos Trabalhos do Soc. Publicação Trimestral. Vol. I., No. 2. 8° *Oporto*, 1889
Sociedade de Geographia Commercial do Porto, Boletim da. Tom. I., No. 1 (1880). Royal 8° *Oporto*, 1881
Sociedade Portuense de Geographia. Estatutos [Pamph. 14 pp.] 12° *Oporto*, 1880

RUMANIA.

BUCHAREST.

- Buletin Statistic General al Romaniei**. Ministerul Agriculturii, Industrii, i Domeniilor (Roumania). (C. E. Crupenski.) Anul I.-II. 8° and royal 8° *Bucharest*, 1892-94
Institutului Meteorologic al Romaniei (*Ed.* S. C. Hepites). *Analele* Tom. I., II., IV.-VI. (1885-90). *Plates.* Royal 4° *Bucharest*, 1886-93
Societății Geografice Române. *Buletinul*. Ann. I.-XIV. [Vol. 2 imperfect; the whole bound in 10 vols.] *Maps and plates.* 8° *Bucharest*, 1876-93

RUSSIAN EMPIRE.

RUSSIA IN EUROPE.

FINLAND: HELSINGFORS.

- Fennia**. Bulletin de la Société de Géographie de Finlande. Vols. I.-IX. et XII. *Maps and plates.* Royal 8° *Helsingfors*, 1889-94
Finska Vetenskaps Societeten. Bidrag, till Kännedom af Finlands Natur och Folk, Utgifna af. Häftet XLVIII.-LI. *Maps and plates.* 8° *Helsingfors*, 1889-92
 — Översigt, af Finsk. Vet. Soc. Förhandlingar, XXXI.-XXXIV. (1888-89 to 1891-92). *Plates.* 8° *Helsingfors*, 1889-92
Geografiska Föreningens Tidskrift. (Dr R. Hult). Årgången III.-IV. (1891-92). *Maps and plates.* 8° *Helsingfors*, 1891-93
Institut Météorologique Central de la Société des Sciences de Finlande. Observations Météorologiques (*publiées par*), from 1881-88 (4 vols.). Folio *Kuopio*, 1893-94
 — Observations Météorologiques "faites à Helsingfors," en 1887-89, 1890, et en 1892 (3 parts, or Vols. 6, 7, 8, 9, and 11). Royal 4° *Helsingfors*, 1891-93
Societatis Scientiarum Fennicæ. Acta. Tom. XV.-XVIII. *Maps and plates.* 4° *Helsingfors*, 1888-91

KIEF.

- Zapiski Kievskago Obshchest. Yestvestvoispytateley**. [Memoirs of the Society of Naturalists of Kief.] Vols. X., XI., and XII. *Kief*, 1889-92

MOSCOW.

- Imp. Soc. of Friends of Natural Science, &c., Moscow University**, Trudy [Transactions of the Anthropological Sect. of the]. Vols. XIII., XV., XVII. [Vols. 71, 76, 83, and 88 of *Investiya*]. *Plates.* Folio *Moscow*, 1893-94
Société Impériale des Naturalistes de Moscou, Bulletin de. Années 1864 and 1891 (Nos. 1 and 4, in 2 vols.). *Plates.* 8° *Moscow*, 1864 and 1892

ODESSA.

- Zapiski Novorossiiskago Obshchestva Yestvestvoispytateley.** [Memoirs of the Society of Naturalists of New Russia.] Vols. I. and Append. II. (pt. 1), XVI., XVII. (pts. 2 and 3), and XVIII. (pt. 2). *Map and plates.* 8° *Odessa, 1872-92*
 — **Mathemat. Sect.** Vols. XII. and XIII. *Odessa, 1891-92*

ST PETERSBURG.

L'ACADÉMIE IMPÉRIALE DES SCIENCES DE ST PETERSBOURG.

- Mémoires**, présentés à l'Académie . . . par divers Savants et lus dans ses Assemblées. Tom. I.-IX., 1821 to 1858 (Vol. 7 missing). *Maps and plates.* 4°
 — (Ser. 6.) Sciences Mathématiques, Physiques et Naturelles. Tom. I.-IX., 1826 to 1858. [Vol. 5 wanting and 3 in 2 parts; total bound in 9 vols.] *Plates.* 4°
 — (Ser. 7.) Tom. I.-XL., 1854 to 1892 [Vols. 39 and 40 incomplete]. *Plates.* Large 4°
 — Sciences Politiques, Histoire, Philologie. *Plates.* Vols. VIII. and IX. 4°
Bulletin Scientifique, publié par l'Acad. Tom. I.-X. (7, 8, and 9 imperfect), 1835 to 1842 [bound in 4 vols.]. *Plates.* 4°
 — [Ser. 2.] Bulletin de l'Acad. Tom. I.-XXXII., 1859-93. *Maps and plates.* Royal 4°
 — [Ser. 3.] Nouv. Ser. Tom. I.-IV., equal to Tom. I., XXXIII.-XXXVI. of entire Series. *Map and plates.* 4°
 — Recueil des Actes de la Séance publique de l'Acad. 1837 to 1844. [7 parts bound in 1 vol.] *Portraits.* 4°
 — Compte Rendu de l'Acad. Ann. 1852-57 (6 years, bound in 2 vols.). *Portraits.* 8°
 — Acad. Imp. de St Pétersb., Mélanges Physiques et Chimiques, tirés du Bulletin Physico-Mathématique de l'. 8°
 — Tableau général, méthodique et alphabétique des matières contenues dans les publications de l'Académie . . . depuis sa fondation. 1^{re} Partie et Suppl. Publications en Langues étrangères. 8°
Biblioteki Moskovskago Glavnago Arkhiva Min. Inostr. Dyel. [Register of Atlases, Maps, Plans, &c., in the Library of the Moscow Principality—Archives of the Ministry of Foreign Affairs.] 8°

IMP. RUSS. GEOGRAPHICAL SOC. ST PETERSBURG.

- Zapisky Russkago Geogr. Obshchesta.** Memoirs Imp. Russ. Geogr. Soc. [In Russian.] [Ser. 1.] Vols. I.-XIII. *Maps and plates.* 8° *St Petersburg, 1849-59*
 [The first issue of Vols. 1 and 2 was in 1846-47. Those in Soc. Library are the 2nd issue or reprint, dated 1849. Also see Denkschrift, printed at Weimar, *infra.*]
 — [Ser. 2.] Vols. for 1861, 1862, 1863, and 1864 (Vols. I.-IV.). *Maps and plates.* 8°
 — [Ser. 3.] Zapisky, &c., divided into Sections, viz.—
General Geography. Vols. I.-XXVI. *Maps and plates.* 8° *St Petersburg, 1867-93*
 [Append. Atlases fol. to Vol. 9 and Vol. 21; Kaullars' and Tillo's papers.]
Ethnography. Vols. I.-XVI., XVII. (pt. 1), XIX., XX., XXI. (pt. 1), XXII. (pt. 1), and XXIII. (pt. 1 and 2). *Maps and plates.* 8° *St Petersburg, 1867-94*
Statistics. Vols. I.-VII. *Maps and plates.* 8° *St Petersburg, 1876-93*
Denkschrift der Russischen Geographischen Gesellschaft zu St Petersburg. Band I. *Maps.* 8° *Weimar, 1849*
 [This is a German Translation of the 1st issue, 1846-47, of Vols. 1 and 2 of Zapisky, *supra.*]
Izvestiya Imp. Russk. Geogr. Obshchest., Transactions of the. [In Russian.] 1848-50 [in 1 vol.]. *Maps and plates.* 8° *St Petersburg, 1848-50*
Otchót Imp. Russk. Geogr. Obshchest. [Reports of the Soc.] For 1848-54, 1856, 1857, 1862, 1866-71, 1873-77, 1879, 1881-90, 1892, 1893 (34 Repts.). 8°
St Petersburg, 1849-94
Compte Rendu de la Soc. (Traduit du Russe.) Ann. 1850-64 (13 years, bound in 4 vols.). *Maps.* 8° *St Petersburg, 1851-65*

- Vestnik** Imp. Russk. Geogr. Obshchest, Proceedings of the. [In Russian.] Vols. I.-XXX., 1851-60. *Maps.* 8° *St Petersburg, 1851-60*
- Yejevodnik** Imperatorskago Geographicheskago Obshchestva. [Annuary Imp. Russ. Geogr. Soc.] Vols. I.-III. *Geodetic maps.* 8° and royal 8° *St Petersburg, 1890-94*
- Extraits des Publications de la Soc. Imp. Géogr. de Russie**, en 1856 et 1857. Royal 8° *St Petersburg, 1859*
- Katalog. Biblioteki** Imp. Russk. Geogr. Obshchest. [Catalogue of the Library of the Russ. Geogr. Soc.] 8° *St Petersburg, 1878*
- Ukazatel** K. Izdaniyam Imp. Russk. Geogr. Obshchest. i yego Otdielov. [Index to the publications of the Russ. Geogr. Soc. and its Branches, 1846-75.] 8° *St Petersburg, 1886*
- Ethnographicheskii Sbornik.** [Collection of the Ethnography of Russian Districts.] Parts I.-IV. [in 2 vols.] *St Petersburg, 1853-58*
- Literatura Russkoi Geographii Statisitki i Ethnographii.** Tom. I.-IX., 1864 to 1880. 8° *St Petersburg, 1865-83*
- [See Mejoft, V. I.: Authors' Catalogue.]
- Sbornik Statis. Svedenii o Rossii.** [Statistical Compendium for Russia, published by the Soc.] [In Russian.] Vols. I.-III. *Tables.* Royal 8° *St Petersburg, 1851-58*
- Repertorium für Meteorologie.** (K. Geogr. Gesell. St. Petersburg.) [Ser. 1.] Bände I.-III. (2 and 3 incomplete). (Redig. L. F. Kamtz.) 4° *Dorpat, 1860-63*
- [Ser. 2.] Bände I.-XIV. [Redig. H. Wild.] *Maps and plates.* Royal 4° *St Petersburg, 1870-91*
- Jahresbericht des Physikalischen Central-Observatoriums** für 1869-72 [4 parts bound in 1 vol., and Beilage (von H. Wild).] 4° *St Petersburg, 1870-73*
- Trudy.** [Transactions of the *Geological Sect.* Imp. Russ. Geogr. Soc., St Petersburg.] Vols. I.-XI. and XIII. [some vols. imperfect]. 4° *St Petersburg, 1883-92*
- Izvestiya Geologicheskago Komiteta.** [Proceedings of Geological Committee of Imp. Russ. Geogr. Soc.] Vols. I.-X., XI., and XII. (pts.). 8° *St Petersburg, 1882-92*
- [With Appendices, viz. :—]
- Russk. Geologich. Biblioteka. [Catalogue of the Geolog. Library of Imp. Russ. Geogr. Soc.] 1885-92 (7 pts.). 8° *St Petersburg, 1885-92*
- Trudy Expeditsii snaryajonnoi Imp. Volnym Ekonomicheskim I. Russ. Geogr. Obshch., dlya Izslédovaniya Khlébnoi Torgovli i Proizvoditelnosti v. Rossii.** [Works of the Expedition equipped by the Imp. Free Economical and Russ. Geogr. Societies for the enquiry into the Corn Trade and Production in Russia.] Vol. II. *Map and plates.* Royal 8° *St Petersburg, 1870*
- Internationalen Polar-Commission, Mittheilungen der.** (Ed. H. Wild.) Hefte I.-VII. Royal 8° *St Petersburg, 1882-91*
- Russische Revue: Monatsschrift für die Kunde Russlands.** Jahrg. I.-XXIII. (C. Röttger); XXIV.-XXXI. (R. Hammerschmidt). 8° *St Petersburg, 1872-91*
- University of St Petersburg.** [Council Minutes in Russian.] Nos. 1-11, 1870-75. 8° *St Petersburg, 1870-75*
- Zapiski Voienno-Topographicheskago Depo** [Memoirs of the Military-Topographical Bureau]. [Continued as]—
- Zapiski Voienno-Topographicheskago Otdiela Glavnago Shtaba** [Memoirs of the Military-Topographical Section of the General Staff]. Pts. XXIV.-XLVII. [bound in 17 vols.]. *Maps and plates.* 4° *St Petersburg, 1863-91*

RUSSIA IN ASIA.

CAUCASUS: TIFLIS.

IMP. RUSS. GEOGR. SOC.—CAUCASUS SECTION.

- Otchot Kavkaz Otd.** [Reports of Caucasus Section], 1870 and 1879. 8° (2 sizes) *Tiflis, 1871 and 1879*
- Izvestiya Kavkazkago Otd. Imp. Russk. Geogr. Obshchestva.** [Proceedings or Bulletin of Caucasus Sect., &c.] Vols. I.-X. (8th with Appendix, and 1, 2, 5 incomplete). *Maps and plates.* Royal 8° *Tiflis, 1872-91*
- [See "Ukazatel," &c., *infra.*]
- Kavkazkii Otdiel** Imp. Russk. Geogr. Obshchest. [Review of 25 years in the Caucasus Sect. of the Imp. Russ. Geogr. Soc.] 1851-76. 8° *Tiflis, 1876*
- Zapiski Kavkazkago Otd. Imp. Russk. Geogr. Obshchest.** [Memoirs of Caucasus Sect.] Vols. IX.-XVI. *Maps and plates.* 8° *St Petersburg and Tiflis, 1875-94*

- Materialni dlya Sostavleniya Climatologii Kavkaza** [Data upon the climate of the Caucasus]. Vols. I., II. *Maps and plates.* 8° *Tiflis, 1871-80*
- Observatoire Physique Central de Russie**, Annales de. Ann. 1852-63 [12 tomes, A. T. Kupffer]; 1864 [1 tom., L. F. Kamtz]; 1865-90 [26 tomes, H. Wild]. [Total 39 vols.] 4° *St Petersburg, 1855-91*
- Beobachtungen der Temperatur des Erdbodens; Meteorol. Beobacht. u. Magnetische Beobacht. See Appendix 2: Russia in Asia (A).
- Sbornik Materiala dlya Opisaniye Mestnosti i plemion Kafkaza.** [Materials for the Topography and Ethnology of the Caucasus: in Russian.] Vols. X., XII.-XVIII. (8 vols.). 8° *Tiflis, 1890-94*
- Ukazatel Geogr. Materiala v. Kubanskikh Viedomostiakh.** [Index to Geogr. Material contained in the *Kuban Times.*] Append. Izvest. Caucasus Sect. of Imp. Russ. Geogr. Soc. Za 1863, 1866, 1867-74. 8° *Tiflis, 1874-75*

IMPER. RUSS GEOGRAPHICAL SOC.—SIBERIAN SECT.

IRKUTSK.

- Zapiski Sibirskago Otdyela Imp. Russk. Geogr. Obshchestva** [Memoirs of the Siberian Section of the Soc.: in Russian]. Vol. II. *Maps.* [Section afterwards divided into East and West Siberian Sections.] Royal 8° *St Petersburg, 1856*
- Izvestiya Vostotchno-Sibirskago Otdyela Imp. Russk. Geogr. Soc.** [Proceedings of the East Siberian Section of Imp. Russ. Geogr. Soc.: in Russian.] Vols. XII. (Nos. 1-5), XIII. (Nos. 1-3), XIV. (Nos. 1-5), XV. (Nos. 1, 2, 5, 6). 4° *Irkutsk, 1881-85*
- The same. Vols. XVI., XVII. (Nos. 1-4), XVIII., XIX. (Nos. 1, 3, 5), XX., XXI., XXII. (Nos. 1-3), XXIII. (Nos. 2-5), XXIV. (Nos. 1-4), XXV. (No. 1). *Maps and plates.* 8° *Irkutsk, 1886-94*
- Zapiski Vostotchno-Sibirskago Otdyela, Imp. Russk. Geogr. Obshch.** [Memoirs of East Siberian Sect. Imp. Russ. Geogr. Soc.: in Russian.] Vol. XII. 8° *Irkutsk, 1886*
- Otchet Vostotchno-Sibirskago Otdyela Imp. Russk. Geogr. Obshch.** [Reports of the East Siberian Section] 1879, 1882, 1891, and 1892. 8° *St Petersburg, 1879-92*

OMSK.

- Zapiski, Zapadno, v Sibirskago Otdyela Imp. Russk. Geogr. Obshch.** [Memoirs of the West Siberian Section of Imp. Russ. Geogr. Soc.] Vols. XIV. and XV. 8° *Omsk, 1893*

VLADIVOSTOK.

- Zapiski, Obshchestva Izucheniya Amurskago Kraya, pod redakziye predsedatelya Obshchestva.** [Memoirs of Society for Study of Amur Region.] Tom. I. (No. 1). *Map and plates.* 8° *Vladivostok, 1888*

SPAIN.

BARCELONA.

- Ambos Mundos.** Revista dedicada al cuerpo Consular, al Comercio y à la industria de España. (D. R. Monner Hans.) Año I. Nos. 2 and 5. 12° *Barcelona, 1886*

CADIZ.

- Real Academia Gaditana de Ciencias y Letras** (Cadiz), Estatutos y Reglamento de la. (Pamph.) Small 8° *Cadiz, 1876*
- Acto Solemne Celebrado por la Acad. . . . con motivo de la visita Hecha a Esta Ciudad por el Rey D. Alfonso XII. el 23 de Marzo de 1877. Small 8° *Cadiz, 1877*
- Inauguracion del Año Académico, 1876, 1878 a 1879, y 1880 a 1881. [3 parts.] Small 8° *Cadiz, 1876-80*
- Sesion Extraordinaria, Pública y Solemne, Celebrada en Honor de Don Pedro Calderon de la Barca el 26 de Mayo de 1881, con la Recepcion del Académico Numerario D. Julian de Vargas. Small 8° *Cadiz, 1881*

MADRID.

- El Centenario**, Revista Ilustrada. Vol. IV. (Nos. 1-37). *Plates.* 4° *Madrid, 1892*
- Instituto Geográfico y Estadística de España**, Resena geográfica y Estadística de España por la direccion general del. (Dir. Carlos Ibáñez). 1 vol. *Maps.* 4° *Madrid, 1888*
- Real Academia de Ciencias.** Memorias de la Real Academia de Ciencias Exactas, Físicas, y Naturales de Madrid. Tom. I.-VI., XI.-XIII., and XV. *Plates and maps.* 4°. [See A. F. Vallins: Authors' Catalogue] *Madrid, 1850-90*
- Resumen de las Actas. Años 1847-48, 1856-57; 10 ses. Small 4° *Madrid, 1848-58*

- Real Academia de la Historia** (Madrid), Memorias. Tom. X. Small 4° *Madrid*, 1885
- Real Observatorio de Madrid**. Anuario. Años I., IV.-VI. 12° *Madrid*, 1862-65
- Revista de los Progressos de las Ciencias, Exactas, Físicas, y Naturales**. Tom. XXI., XXII. [both imperfect]. 8° *Madrid*, 1886-89
- Revista General de Marina**. Vols. III., VI., and VII. [incomplete]. *Maps and plates*. 8° *Madrid*, 1878-80
- Sociedad Antropológica Española**. Revista de Antropología. Órgano Oficial de la Sociedad Antropológica Española. Tomo I. (Cuaderno 1°-6°). 8° *Madrid*, 1874
- Sociedad Española de Geografía Comercial** (antes de Africanistas y Colonistas). Revista de Geografía Comercial Órgano de la. Tom. I. (Nos. 1-13), II. (Nos. 25-30), V. (Nos. 1-4). *Maps and plans*. 4° *Madrid*, 1885-94
- Sociedad Geografía de Madrid**. Boletín. Vols. I.-XXXV., and XXXVI. (Nos. 1-6) [Vols. 26, 28, and 33 imperfect]. *Maps and plates*. 8° *Madrid*, 1876-93
- Índice de Autores, de los 20 Primeros Tomos (viz., 1876-86 *supra*). 8° *Madrid*, 1890
- Reglamento de la Sociedad. (Pamph. 9 pp.) 8° *Madrid*, 1876

VITORIA.

- Asociacion Euskara para la Exploracion y Civilizacion del Africa Central**. Boletín de la Exploradora. Año I., Tom. I.-II. *Maps*. 8° *Vitoria and Madrid*, 1880-81

SWEDEN.

STOCKHOLM.

- Anthropologiska Sällskapet i Stockholm**. Tidskrift för Anthropologi och Kulturhistoria utgifven af Soc. Band I., 3 Haftet, 1873-77. *Plates and cuts*. 8° *Stockholm*, 1875-82
- [Title of Society altered to]—
- Svenska Sällskapet för Anthropologi och Geografi**. Tidskrift Anthropologiska Sektionen. Band I. *Plates and cuts*. 8° *Stockholm*, 1878-81
- Tidskrift Geografiska Sektionen. Band I. *Maps and plates*. 8° *Stockholm*, 1878-80
- Förhandlingar vid Sällskapet Sammankomster, 1878-80. 8° *Stockholm*, 1882
- [The Tidskrifts and Förhandlingar together form 1 vol., and are bound as such.]
- “**Ymer**.” Tidskrift utgifven af Svensk. Sällsk för Antrop. o Geogr. Årgången, 1881-92. Vols. I.-XI. and XII. (incomplete). *Maps and plates*. 8° *Stockholm*, 1882-93
- Astronomisch-Geodätischen Arbeiten**. See P. G. Rosén : Authors' Catalogue.
- Astronomiska Iakttagelser och Undersökningar anställda på Stockholms Observatorium**. (H. Gylden.) Bands I. (2 häftet), II. (häft. 2 and 4), III. and IV. (9 Nos.) Small 4° *Stockholm*, 1880-91
- Kongliga Svenska Vetenskaps-Akademie**. Der Konigl. Schwedischen Akademie der Wissenschaften. Abhandlungen, aus der Naturlehre, Haushaltungskunst und Mechanik, 1755, '56, '57, '59-66, aus dem Schwedischen übersetzt, von A. G. Kästner. *Plates*. 11 vols. 8° *Hamburg and Leipzig*, 1757-68
- Öfversigt af Kongl. Vetensk.-Akad. Förhandlingar. Vols. I.-L. (in 40 vols., 1844-93). *Maps and plates*. 8° *Stockholm*, 1845-94
- Appendix to Vol. XXI., viz. :—Kritisk Förteckning öfver de I. Riks. Museum Befintliga Salmonider (af F. A. Smit). Atlas folio. [Bound separately from Series] *Stockholm*, 1887
- Förteckning Öfver innehållet i Kongl. Svenska Vetensk.-Akad. Skrifter 1826-83 (af E. W. Dahlgren). 12° *Stockholm*, 1884
- Handlingar Kongl. Vetensk.-Akad., 1847-54. 8 vols. in 4. *Maps and plates*. 8° *Stockholm*, 1849-56
- Handlingar Ny Följd. Vols. I.-XXV. (1855-93). *Maps and plates*. 4° *Stockholm*, 1858-93
- Bihang. Vols. I.-XIX. *Maps and plates*. 8° *Stockholm*, 1872-93
- Lefnadsteckningar öfver Kongl. Svenska Vetensk.-Akad. efter år 1854 affinda Ledamöter. Vols. I., II., and III. 8° *Stockholm*, 1869-94
- Meteorologiska Iakttagelser i Sverige utgivna af . . . Anställda och utarbetade under inseeende af Meteorologiska Central-Anstalten. Entire Ser. Vols. XV., XVII.-XXXII. ; equal to Ser. 2. Vols. I., III.-XVIII., viz., 1873, 1875 to 1890. *Maps*. 4° *Stockholm*, 1876-94
- Meddelanden, &c. See Upsal Univ., *infra*.
- Svenska, Norske och Utländske Ledamöter. 8° *Stockholm*, 1885-89

- Sveriges Geologiska Undersökning.** [Of these Publications the Soc. Library possesses 260 numbers, the majority in 8° and some (irregularly distributed in the series) in 4°.]
Maps and plates Stockholm, 1862-93
 Ser. A. a. Kartblad med beskrifningar i skalan 1 : 50,000, Nos. 1-109. 8° (1862-92.)
 Ser. A. b. — 1 : 200,000, Nos. 1-15. 8°. (1877-93.)
 Ser. B. a. Öfersigtskartor, No. 1. 8°. (1884.)
 Ser. B. b. Specialkartor med beskrifningar, Nos. 1-7. 8° and 4°. (1881-92.)
 Ser. C. Afhandlingar och uppsatser, Nos. 26-134 (105 Nos.). 8° and 4°. (1877-93.)
 Ser. (Miscellaneous, some with temporary lettering F. to X.). Total, 23 numbers.
 8°. (1872-90.) [See under Sweden : Appendix 2, for separate titles, &c.]

UPSALA.

- Uppsala Universitets.** Årsskrift. Matematik och Naturvetenskap. 1870-74 (4 parts).
Maps. 8° Uppsala, 1870-74
 — Årsskrift. Medicin. 1884-85 och 1893 (2 parts). 8° Uppsala, 1885-95
 — Meddelanden, från U. Univ. Mineralog.—Geologiska Institut. Nos. 1-13. *Maps*
and plates. 8° Stockholm, 1891-94

SWITZERLAND.

AARAU.

- Mittelschweizerischen Geographisch-Commerciellen Gesellschaft in Aarau.** Ethnologisches Gewerbemuseum in Aarau. Aufruf der Mittelschweizerischen Geographisch-Commerciellen Gesellschaft in Aarau an ihre Mitglieder, Freunde, und Gönner in der Heimat und in fernen Landen. (Pamph. 16 pp.) 8° Aarau, 1886
 — Fernschau. Jahrbuch der Gesellschaft. Bände I.-II. *Woodcuts.* 8° Aarau, 1886-88

BERNE.

- Geographische Gesellschaft von Bern.** Jahresberichte I.-XII. and XIII. (heft. 1), 1878-94. *Maps and plates.* 8° Berne, 1879-94
Schweizer Alpen Club. Jahrbuch des. Jahrg. I.-XXIX., 1864 to 1893. *Maps and plates.* (From 1 to 25 vols. in 12°, and 26 to 28 vols. in 8°) Berne, 1864-93
 — Beilagen des Schweizerischen Alpen Club. Jahrg. III.-IV., VII., VIII., X.-XXVIII. 22 bänder [viz.—Maps, &c., in cases, of various sizes and shapes, oblong 8°, 4°, &c.] Berne, 1866-93
 — Repertorium und Ortsregister für die Jahrbücher I. bis XX. des Schw. Alp. Clubs. (Zusammengestellt und den Mitglieder des S.A.C., Gewidmet von Otto von Bulow.) *Map.* 12° Berne, 1886
 — Die Ersten 25 Jahre des Schw. Alp. Club. (Denkschrift im Auftrag des Centralcomite verfasst von Dr Ernst Buss.) (Pamph.) 12° Glarus, 1889

GENEVA.

- Archives des Sciences Physiques et Naturelles.** Total, 60 vols., bound in 36 as follows :—[2^e] Nouvelle Période. Tom. IV., V., VII.-XII., XV.-XVIII. (12 vols.) *Maps and plates.* 8° [Bound with "Bibl. Univ."] Geneva, 1859-63
 — The same. Tom. XXV.-LXIV. *Maps and plates.* 8° [Separately bound, 2 vols. in 1.] Geneva, 1866-78
 — 3^e Période. Tom. I.-IV. *Maps and plates.* 8° Geneva, 1878-80
Association des Sociétés Suisses de Géographie, Trauxaux de l'. Deuxième Session à Genève, Août 1882. *Maps.* (Pamph.) 8° Geneva, 1883
Bibliothèque Universelle de Genève. Nouvelle Série. Tom. I.-XLII. (10 missing—41 vols.). 8° Geneva, 1836-42
 [Followed by]—
Bibliothèque Universelle, revue Suisse et Étrangère. Nouvelle Période. Tom. IV., V., VII.-XII., XV.-XVIII. (12 vols.). *Maps and plates.* 8° Geneva, 1859-63
 [Followed by]—
Globe, Le. *Infra.* Soc. Geogr. Genev.
L'Afrique Explorée et Civilisée. Journal Mensuel. Tom. I.-XV. (1879-94). *Maps.* 8° Geneva, 1879-94
Société de Géographie de Genève. Bulletin. Vols. I.-XI. *Maps.* 8° Geneva, 1860-72
 — Mémoires. Vols. I.-XI. *Maps.* 8°. [Bull. and Mém. bound together] Geneva, 1860-72
 [Continued as]—
 — Le Globe : Journal Géographique. Organe de la Société de Géographie de Genève pour ses Mémoires et Bulletin.
 — Bulletin. Vols. XII.-XXXIII. *Maps.* 8° Geneva, 1873-94

Société de Géographie de Genève. Mémoires. Vols. XII.-XXXIII. *Maps.* 8°
Geneva, 1873-94

[These publications of the Society, though issued in volumes having successive numbers as above, are also subdivided into Series, viz. :—1st Ser., Vols I.-XIII.; 2nd Ser., XIV.-XVI.; 3rd Ser., XVII.-XX.; 4th Ser., XXI.-XXVIII.; 5th Ser., XXIX. onwards. The Mémoires and Bull. are bound together.]

Société de Physique et d'Histoire Naturelle de Genève. Mémoires. Tom. I.-XXXI. (T. XIII. pt. 1 missing). *Plates.* 4° *Geneva, 1821-93*

— The same. Tom. Supplémentaire: Centenaire de la Fondation de la Société. *Plates.* 4° *Geneva, 1891*

Société Suisse de Topographie, Bulletin de la. Année I. (livr. Jan. et Feb.) *Plate.* 12° *Geneva, 1880*

LAUSANNE.

Société d'Agriculture et d'Économie du Canton du Val d'Aud, Feuilles d'Agriculture et d'Économie Générale publiée par la. Tom. I.-VII. *Plates.* 8° *Lausanne, 1812-20*

[Continued as]—

Feuille du Canton de Vaud, ou Journal d'Agriculture Pratique, des Sciences Naturelles et d'Économie Publique. Tom. VIII.-XV. *Plates.* 8° *Lausanne, 1821-28*

NEUCHÂTEL.

Association Géodésique Internationale. Comptes Rendus des Conférences (Geod. Internat. pour la Mesure des Degrés en Europe). 14 vols. and supplements. *Maps and plates.* 4° *Neuchâtel and Berlin, 1868-94*

Places of meetings and dates as follows :—

Berlin	1867	Stuttgart	1877	Berlin	1886
Vienna	1871	Munich	1880	Nice	1887
Dresden	1874	Rome	1883		

Supplementary Reports of Conferences, by General A. Ferrero, held at :—

Salzburg	1888	Fribourg	1890	Bruxelles	1892
Paris	1889	Florence	1891	Genève	1893

[The above contains Reports of the Ordinary Meetings and of those of the Permanent Commission of the European Gradmessung and of the International Erdmessung, as the title of the former was changed to. See under Florence, Zürich, and Berlin.]

Commission Géodésique Suisse. Procès-verbal de la séance de la Commission Géodésique Suisse. XVIII. 12° *Neuchâtel, 1878*

Société Neuchâteloise de Géographie, Bulletin de la. Tom. I.-VII. (1865 to 1893). *Maps and plates.* 8° *Neuchâtel, 1886-93*

ST GALLEN.

Ostschweizerischen Geographisch-Commerciellen Gesellschaft in St Gallen. Jahresbericht pro 1879. Small 8° *St Gallen, 1880*

— The same, 1881-82. *Plates.* Royal 8° *St Gallen, 1882*

[Continued as]—

— Mitteilungen. 1883-91, 13 hefte. *Map.* Royal 8° and 8° *St Gallen, 1883-91*

— Katalog der Geographischen Ausstellung veranstaltet von der Gesellschaft. 16° [Pamph.] *St Gallen, 1879*

— Publication. (Dr J. A. Kaiser.) [Pamph. 17 pp.] 8° *St Gallen, 1882*

— Statuten der Geogr.-Commerc. Ges. (4 pp.) 8° [N.D.]

WINTERTHUR.

Schweizerische Polytechnische Zeitschrift. Unter Mitwirkung mehrerer Professoren des Schweiz. Polytechnikums und anderer Fachmänner; herausgegeben von Dr P. Bolley und J. H. Kronauer. Vols. I.-XV. (Vol. 4 missing). *Maps and plates.* 4° [Bound in 7 vols.] *Winterthur, 1856-70*

ZÜRICH.

Antiquarische Gesellschaft in Zürich. Berichte über die Verrichtungen der Antiquarischen Gesellschaft in Zürich, vom Juli 1844 bis November 1862. Nos. 1 to 18. 4° *Zürich, 1845-63*

— Denkschrift zur fünfzigjährigen Stiftungsfeier der Antiq. Ges. *Plates.* 4° *Zürich, 1882*

— Mittheilungen der Antiquarischen Gesellschaft (der Gesellschaft für Vaterländische Alterthümer) in Zürich. Bände IX. (Abtheil. II., heft 3), XII. (heft 3), XVI., XVII. (hefte 5-8), XIX.-XXIII. *Maps and plates.* 4° *Zürich, 1854-94*

- Naturforschenden Gesellschaft in Zürich**, Mitteilungen der. Vols. I.-III. (1847-55).
Maps and plates. 8° *Zürich*, 1849-55
- Vierteljahrsschrift. Jahrg. I., II., III. (hefte 1, 2), VI.-XXXVIII. [Jahrg. 3, 34, and 36 imperfect.] *Maps and plates.* Small 8° *Zürich*, 1856-93
- Generalregister der Publikationen der Naturforschenden Gesellschaft in Zürich und Uebersicht ihres Tauschverkehrs. [Pamph.] Small 8° *Zürich*, 1892
- Publicationen für die Internationale Erdmessung** Europäische Gradmessung. Das Schweizerische Dreiecknetz (herausgegeben von der Schweizerischen Géodetische Commission). Bände I.-VI. *Plates.* 4° *Zürich*, 1881-94
 [From Vol. III. onwards the title is altered to Internationale Erdmessung. See also Neuchatel, *supra*.]

UNITED KINGDOM OF GREAT BRITAIN AND IRELAND.

A. ENGLAND.

BATH.

- Echoes of Service**: a Record of Labour in the Lord's name in many Lands. Vols. 1891 (imperfect) and 1892-93, 3 vols. Small 4° *Bath*, 1891-93

BIRMINGHAM.

- Birmingham Philosophical Society**. Proceedings. Vols. III.-VIII. (1881-93). *Plates.* 8° *Birmingham*, 1883-93
- Annual Report and List of Members (pamph.). 8° *Birmingham*, 1893

CHESTER.

- Architectural, Archæological, and Historic Society** for the County, City, and Neighbourhood of Chester. Journal Parts 2 and 3, July 1850 to December 1852. *Plates.* 8° *Chester*, 1852-54

FALMOUTH.

- Royal Cornwall Polytechnic Society**, Annual Reports of. 1835-53, 3rd to 21st Rep. Bound in 4 vols. *Maps and plates.* 8° *Falmouth*, 1835-53

GRIMSBY.

- The Fisherman's Nautical Almanack and Tide-Tables**. For the years 1880-85, 1885-95 (14 vols.). *Maps and illustrations.* 12° *Grimsby*, 1880-94

LIVERPOOL.

- Historic Society of Lancashire and Cheshire**, Proceedings and Papers of the. Sess. VI., 1853-54. *Maps and plates.* 8° *Liverpool*, 1854
- Transactions. Vols. VII.-XII. Sess. 1854-60. *Maps and plates.* 8° *Liverpool*, 1855-60
- New. Ser. Vols. I.-IX. Sess. 1860-70 (Vols. XIII.-XXII., Entire Series). *Maps and plates.* 8° *Liverpool*, 1860-70
- 3rd Ser. Vols. I.-VIII. Sess. 1872-80 (Vols. XXV.-XXXII., Entire Series). *Maps and plates.* 8° *Liverpool*, 1873-80
- Index to the First and Second Series, Vols. I.-XXIV. 8° *Liverpool*, 1874
- Literary and Philosophical Society of Liverpool**. Proceedings. Vols. XII.-XLIII. (Sess. 1857-58 to 1888-89.) *Maps and plates.* 8° *Liverpool*, 1858-89
- Liverpool Geographical Society**. Report of the Council, 1892-94 (II.-III. ann.). Small 8° *Liverpool*, 1893-94

LONDON.

- Aborigines' Protection Society.** The Colonial Intelligencer or Aborigines' Friend : comprising the Transactions of the Aborigines' Protection Society ; Interesting Intelligence concerning the Aborigines of Various Climes, and Articles upon Colonial Affairs ; with Comments upon the Proceedings of Government and of Colonists towards Native Tribes. Vols. I.-IV. (1847-54). *Illustrations.* 8° 1848-55
- The same. New. Ser. Vol. I. (1855-58). *Map.* 8° 1858
- Annual Reports. 1st, 4th (1838-41), 13th and 14th (1850-51), and 19th to 21st (1856-58). 8° 1838-58
- Extracts from the Papers and Proceedings of the. Vols. I. (Nos. 1-6), 1839 ; II. (Nos. 1-6), 1841. 8° 1839-41
- Academy, The :** a Weekly Review of Literature, Science, and Art. 37 vols., viz., Vols. VII.-XLIII. 4° 1875-93
- Admiralty Publications,** Hydrographic Office. See Nautical Almanac, *postea* ; also under Hydrographic Office : Appendix 2, United Kingdom.
- African Civilization Society,** Report of the Committee of the, 1842 ; with an Appendix. *Map.* 8° 1842
- Africa.** Quarterly Review and Journal. Vols. I.-II. (1883-84). *Maps and plates.* Small 4° 1883-84
- Alpine Journal, The :** a Record of Mountain Adventure and Scientific Observation (by Members of the Alpine Club). Vols. I.-XVI. (1863-93). *Maps, plates, and portraits.* 8° [See Appendix 2 : United Kingdom, Miscell. (I.)] 1864-93
- Index to the Alpine Journal (including Peaks, Passes, and Glaciers), for Vols. I.-XV. (1863-91). *Map.* 8° 1892
- Anglo-Jewish Association,** in connection with the Alliance Israelite Universelle, Annual Reports of the. 7th to 21st (1877-92). 8° 1878-92
- Anglo-Saxon, The.** Vols. I.-II. *Maps and plates.* 8° 1849-50
- Annual Index of Periodicals and Photographs, The,** for 1890. Small 4° 1891
- [Title altered to]—
- Index to the Periodical Literature of the World,** for 1891 and 1892. Small 4° 1892-93
- Anthropological Review, &c.,** *infra*, and Appendix 2 : Gen. Miscell.
- Anthropological Society of London.** Anthropological Review* and Journal of the Anthropol. Society of London. Vols. I.-VIII. *Plates.* 8° 1863-70
- Memoirs* read before the Anthropol. Society of London. Vols. I.-III. (1863-69). *Maps and plates.* 8° 1865-70
- [Title of Society altered to]—
- Anthropological Institute of Great Britain and Ireland,** Journal* of the. Vols. I.-XXIII. and XXIV. (pts. 1 and 2). *Maps and plates.* 8° 1872-94
- List of Members. [Pamphs.] 8° 1875 and 1881
- * Index to the Publications of the Soc. [1843-91], including the Jour. and Trans. of the Ethnological Society [1843-71] and of the Anthropol. Review. By George Bloxam. 8° 1893
- [For separate volumes issued by the Anthropol. Soc., see under Broca, P. ; Pouchet, G. ; and Waitz, T. : Authors' Catalogue.]
- Anthropology, Journal of.** Vol. I. [all published]. *Map and plates.* 8° 1870-71
- Anthropology, Popular Magazine of.** Vol. I. [all published]. 8° 1866
- Artizan, The :** a Monthly Record of the Progress of Civil and Mechanical Engineering, Shipbuilding, Steam Navigation, the Application of Chemistry to the Industrial Arts, &c. Vols. XVI.-XXIX. (13 vols.) *Plates.* 4° 1858-71
- Asiatic Journal, The.** Vol. XXI. *Map.* 8° 1836
- Association for Promoting the Discovery of the Interior Parts of Africa,** Proceedings of the. Vol. I. *Map.* 4° 1790
- Reissue of ; with continuations and additional papers. In 2 vols. 8° 1810
- Athenæum, The :** Journal of Literature, Science, and the Fine Arts. 2 vols. annually ; set bound in 103 vols. 4° 1831-93
- Atlantis, The :** a Register of Literature and Science. Conducted by Members of the Catholic University of Ireland. Vols. I.-II. and IV. *Maps and plates.* 8° 1858-63

- Baptist Missionary Society.** Missionary Herald of the B.M.S. for 1885-94. 10 vols. 1885 [incomplete]. *Maps and plates.* 8° 1885-94
- Board of Trade Journal,** of Tariff and Trade Notices, and Miscellaneous Commercial Information. Vols. XIV.-XVI. (imperfect). 8° 1883-93
— Index to the, for Vols. I.-XIV. 8° 1893
- Bookseller, The:** a Handbook of British and Foreign Literature, with which is incorporated "Bent's Literary Advertiser." 1891 and 1892. Royal 8° 1891-92
- British and Foreign Anti-Slavery Society.** The Anti-Slavery Reporter.
— Ser. 3, Vols. I.-VII. and IX. Royal 8° 1853-61
— Ser. 4, Vols. II., VII., and VIII.-XIII. (1882-88 imperfect). 8° 1882-93
- British Association for the Advancement of Science,** Reports of the Meetings of the, including its Proceedings, Recommendations, and Transactions. Total 62 vols., 1831-93. *Maps, plates, and tables.* 8° 1833-94
York, 1831; Oxford, 1832; Cambridge, 1833; Edinburgh, 1834; Dublin, 1835; Bristol, 1836; Liverpool, 1837; Newcastle, 1838; Birmingham, 1839; Glasgow, 1840; Plymouth, 1841; Manchester, 1842; Cork, 1843; York, 1844; Cambridge, 1845; Southampton, 1846; Oxford, 1847; Swansea, 1848; Birmingham, 1849; Edinburgh, 1850; Ipswich, 1851; Belfast, 1852; Hull, 1853; Liverpool, 1854; Glasgow, 1855; Cheltenham, 1856; Dublin, 1857; Leeds, 1858; Aberdeen, 1859; Oxford, 1860; Manchester, 1861; Cambridge, 1862; Newcastle-upon-Tyne, 1863; Bath, 1864; Birmingham, 1865; Nottingham, 1866; Dundee, 1867; Norwich, 1868; Exeter, 1869; Liverpool, 1870; Edinburgh, 1871; Brighton, 1872; Bradford, 1873; Belfast, 1874; Bristol, 1875; Glasgow, 1876; Plymouth, 1877; Dublin, 1878; Sheffield, 1879; Swansea, 1880; York, 1881; Southampton, 1882; Southport, 1883; Montreal, 1884; Aberdeen, 1885; Birmingham, 1886; Manchester, 1887; Bath, 1888; Newcastle-upon-Tyne, 1889; Leeds, 1890; Cardiff, 1891; Edinburgh, 1892; Nottingham, 1893.
— Index to Reports and Transactions of the. 2 vols., viz., from :—
1831 to 1860; 1861 to 1890 inclusive. 2 vols. 8° 1864 and 1893
[The Reports for 1831 and 1832 were published in one volume.]
- British Commercial Geographical Society.** Objects and Proposed Rules, &c. [Pamph., 2 editions, all published by Lieut. V. L. Cameron.] 8° 1884
- British South Africa Co.** Annual Reports. *Maps.* 4° 1891-94
- China Inland Mission.** China's Millions. [11 vols.], Vols. VII.-X. (imperfect), XI.-XVI. *Illustrations.* Small 4° 1882-93
— New Ser. Vols. I. and II. (incomplete). *Illustrations.* Small 4° 1893-94
- Chronological Institute of London,** Transactions of the. Vols. I., II. (pts. 3 and 4), III. (pt. 1). 8° 1858-66
- Church Missionary Intelligencer:** a Monthly Journal of Missionary Information. 45 vols. in all. [1 Ser.] Vols. I.-XV. *Maps and plates.* Royal 8° 1850-64
— The same. [2 Ser.] Vols. I.-XI. *Maps and plates.* Royal 8° 1865-75
[Continued as]—
- Church Missionary Intelligencer and Record, The.** [3 Ser.] Vols. I.-XVIII. *Maps and plates.* 8° and royal 8° 1876-93
- Church Missionary Society for Africa and the East,** Proceedings of the, and Annual Report, 1888-89 to 1890-92. 90th to 94th year. *Maps.* 8° 1888-93
- Colonial Book Circular, The,** and Biographical Record.
[Title altered to]—
- The Torch,** and Colonial Book Circular, including Classified Lists of New English Books, and of Publications relating to, or issued in, the British Colonies. (Ed. E. A. Petherick.) Vols. I.-V., Nos. 1-18 (8, 9, and 12 missing). Small 4° 1887-92
- Colonial and Consular Reports.** See Appendix 2: United Kingdom (C) (D).
- Colonial Magazine and Foreign Miscellany.** (Ed. P. L. Simmonds.) Vols. I.-XIV. *Illustrations.* 8° 1844-48
- Colonies and India, The:** a Weekly Journal of General Information, with especial reference to Colonial and Indian Interests, for 1888 to 1893. 13 vols. (some numbers missing). *Illustrations.* 4° 1888-93
- Commerce:** an Illustrated Weekly Journal; with which is officially incorporated "The Chamber of Commerce Journal." Vol. I. (imperfect). Folio 1893

- County of Middlesex Natural History and Science Society**, Transactions of the. Sess. 1886-87. 8° 1887
- Eastern and Western Review**, The: a Monthly Magazine of Political Literature and Science. Vols. I.-III. *Plates*. Small 4° and royal 8°. [All issued] 1892-93
- East India Association**. Journal. Vols. XXIV.-XXVI. (imperfect). *Maps and plates*. 8° 1892-94
- Education**. Vols. I.-II. 4° 1890-91
[Continued as]—
- Educational Review**, The. Vols. I.-VII. (New Series.) *Plates*. 8° and royal 8° 1891-94
- Ethnological Society of London**, Journal of the. Vols. I.-IV. *Maps and plates*. 8° 1848-56
— New Ser., Vols. I.-II. *Maps and plates*. 8° 1869-70
— Transactions of the. New Ser., Vols. I. (pt. 2) -VII. *Plates*. 8° 1861-69
[For Classified Index of Journ. and Trans., see Anthropol. Inst. of Gt. Brit. and Ireland, *supra*.]
- Folk Lore**: a Quarterly Review of Myth, Tradition, Institution, and Custom (incorporating the "Archæological Review and Folk Lore Journal"). Vols. I.-III. and IV. (No. 1). 8° 1890-93
- Geological Magazine**, The; or, Monthly Journal of Geology; with which is incorporated "The Geologist." (*Eds.* T. Rupert Jones, H. Woodward, and others.)
Decade 1. Vols. I.-X. 1864-73 }
" 2. Vols. I.-X. 1874-83 } Total 28 vols. *Maps and plates*. 8° 1864-89
" 3. Vols. I.-VIII. 1884-89 }
- Geological Record**, The: an Account of Works on Geology, Mineralogy, and Palæontology during the year (with Supplements). Vols. for 1874 to 1879 (*Eds.* W. Whitaker and W. H. Dalton); Vols. for 1880 to 1884 (*Eds.* W. Topley and C. D. Sherborn); and with addition to subtitle of—"Together with certain deficiencies omitted from previous volumes." Total of 8 vols. 8° 1875-89
- Geological Society of London**, Transactions of the. [1st Ser.] Vols. I.-V. (and 2 vols. *Plates and Maps to same*). 7 vols. 4° 1811-21
— [2nd Ser.] Vols. I.-VII. (and 1 vol. *Plates and Maps to accompany Vol. IV.*) 8 vols. 4° 1824-56
— Proceedings of the. Vols. I.-IV., 1826-45. *Maps and plates*. 8° 1834-46
— Quarterly Journal of the. Vols. I.-XLIX., 1845-93. *Maps and plates*. 8° 1845-93
— A Classified Index to the Transactions, Proceedings, and Quarterly Journal. 2nd edition, including all the Memoirs and Notices to the end of 1868. (By G. W. Ormerod.) 8° 1870
— Lists of the Geological Society, 1885, '87, '88, '91-94 (6 Nos.). 8° 1885-94
— Charter and Bye-Laws of the. 8° 1845
- Geologists' Association**, Proceedings of the. Vols. X.-XII. (imperfect set). *Maps and plates*. 8° 1887-92
— Annual Report, together with List of Members, &c., 1871 and 1892. 8° 1872-92
- Horological Journal**: the Special Organ of the British Horological Institute. Vol. II. to date. Royal 8° 1860-65
- Horticultural Society of London**, Journal of the. Vols. I.-IX. [bound in 5 vols.] *Plates*. 8° 1846-55
[Afterwards the]—
- Royal Horticultural Society**, Proceedings of the. Vols. I.-II. (1859-62). 8° 1861-62
- Illustrated Travels**: a Record of Discovery, Geography, and Adventure. (*Ed.* H. W. Bates.) Vols. I.-VI. *Maps and plates*. 4° [1869-72?]
- Imperial Institute of the United Kingdom, the Colonies, and India**, The Work of the . . . [See Abel, Sir Fred.: Authors' Catalogue.] *Map*. Small 8° 1887
— Annual Report for 1892 and 1893. 8° 1893
— Charter of Incorporation of. [Pamph.] Small 8° 1888
— "The Imperial Institute" (Account of). 2nd ed. *Plates and woodcuts*. 8° 1893
— Year Book. 1892 and 1894. Royal 8° 1892-94
- Indian Review**, The: containing the Cream of Current Literature. Vol. III. (Nos. 17 and 22). Royal 8° 1885

- Institution of Civil Engineers.** Proceedings. Total 118 vols., viz. :—
 Minutes of Proceedings of the Institution of Civil Engineers: containing Abstracts of Papers and of Conversations, for the Sessions 1837-47. Vols. I.-VI., or 6 vols. Sub-title altered to—"With Abstracts of the Discussions." Vols. VII.-XXXVIII., or 32 vols. Sub-title again altered to—"With other Selected and Abstracted Papers." Vols. XXXIX.-CXVIII., or 80 vols. (*Ed.* J. Forrest). *Maps and plates.* 8° 1837-93
 — Transactions of the. Vols. I.-III. *Plates.* 4° 1836-42
 — Charter, Bye-Laws, and Regulations, and List of Members. 1879, 1881-1885, 1887, and 1889. 6 vols. 8° 1879-89
 — General Index, Vols. I. to XX. (1837-61), XXI.-XXX. (1861-70). 2 vols. 8° 1865-71
 — Name Index, Vols. I. to LVIII. (Sess. 1837-79). 1 vol. 8° 1885
 — Subject Index, Vols. I. to LVIII. (Sess. 1837-79), and Vols. LIX. to CXVIII. (Sess. 1879-94). 2 vols. 8° 1880-94
 — Education and Status of Civil Engineers. [*See* Appendix 2: Gen. Miscel.]
- Journal of Travel and Natural History, The.** (*Ed.* A. Murray.) Vol. I. [all published]. *Plates.* 8° 1868
- Lagos and West African Almanack.** *See* Payne, J. A. O.: Authors' Catalogue.
- Literary Society of Bombay,** Transactions of the. Vols. I.-III. *Plates.* 4° 1819-23
- Linnean Society of London,** Transactions of the. Vols. XVI.-XXX., 1826 to 1874. *Plates.* 4° 1833-75
 — Ser. 2. Zoology. Vol. I., 1875 to 1879. *Plates.* 4° 1879
 — Ser. 2. Botany. Vol. I. (parts 1-6), 1875-79. *Plates.* 4° 1879
 — General Index to the First Series of Trans., viz., to Vols. I.-XXV., 1867, and to Vols. XXVI.-XXX. 4° 1876
 — Proceedings of the. Sessions 1838 to 1893. [As bound equal to 8 vols.] 1849-94
 [Continued as]—
 — Journal of the Proceedings of the. [Sect.] Botany, Vols. I.-VIII., 1856-65; [Sect.] Zoology, Vols. I.-VIII., 1856-1865. *Plates.* 8° 1857-65
 [Continued as]—
 — Journals of the. [Sect.] Botany, Vols. IX.-XXIX., 1865-93; [Sect.] Zoology, Vols. VIII.-XXIV., 1862-94. *Maps and plates.* 8° 1862-94
 [The Proceedings. Sess. 1838-55. 2 vols., as issued by Linn. Soc. From 1856 to 1865, as Jour. of Proc., with sub-divisions in the same volumes of Proc. Records of other business, Botany and Zool., 8 vols. were issued. Thereafter the Botanical and Zoological Journals were published independently and with separate titles, and the Proceedings, &c., were issued by themselves in numbers both sessionally and at irregular intervals.]
 — List of Fellows, &c., 1888-89 to 1893-94. 2 parts. 1888-94
- London Missionary Society.** The Chronicle of the London Missionary Society for the years 1878-91, 14 vols. (and odd numbers, 1874-77.) *Maps and plates.* 8° 1874-91
 — New Ser. 1892-93. 2 vols. *Maps and plates.* Small 4° 1892-93
 — 83^d Report of the, 1877. (Pamph. 103 pp.) 8° 1877
 — Mission in Central Africa (Thomson, Dodgshun, Hore, and Hutley). *Map.* 8° 1879
 — Mission in New Guinea, The. From the Letters and Journals of the Revs. S. Macfarlane and James Chalmers. (*Map,* Eastern N.G.) 8° 1879
- Mercantile Marine Magazine, The, and Nautical Record.** Vols. I.-XX. (Vol. 18 missing.) *Maps.* 8° 1854-73
 [From Vol. 12 onwards secondary title altered to "and Record of the Royal Naval Reserve."]
- Mercantile Navy List, The,** and Annual Appendage to the Commercial Code of Signals for all Nations. (*Ed.* J. H. Brown.) For 1857 to 1864. 8 vols. *Plates and cuts.* 8° 1857-64
- Missionary Register, The:** Containing the Principal Transactions of the various Institutions for Propagating the Gospel, with the Proceedings at large of the Church Missionary Society, for 1837 to 1843. 7 vols. *Plates.* 8° 1837-43
- Moravian Foreign Missions.** Periodical Accounts relating to the Foreign Missions of the Church of the United Brethren. 2nd century. Vols. I. and II. (6 numbers). *Maps and plates.* 8° 1890-94
- National Association for the Promotion of Social Science,** Transactions of the. London Meeting, 1862. (*Ed.* G. W. Hastings.) 8° 1863

- Natural Science**: a Monthly Review of Scientific Progress. Vols. I.-II. *Maps and plates*. Royal 8° London and New York, 1892-93
- Nature**: a Weekly Illustrated Journal of Science. Vols. I.-XLIX. *Maps and illustrations*. Small 4° 1870-93
- Nautical Almanac and Astronomical Ephemeris, The**. From the Commencement, 1767, to present date, 1896. Total 180 vols. [1852, 1865, and 1866 missing.] 8° 1776-94
- Nautical Magazine and Naval Chronicle, The**: a Journal of Papers on Subjects connected with Maritime Affairs. [Total 61 vols.] Vols. I.-XL. *Maps and plates*. 8° 1832-71
- New Ser., for years 1872 to 1890. 19 vols. 8° 1872-90
- (New Ser.), Enlarged, for years 1891 to 1892. 2 vols. Royal 8° 1891-92
- Naval Chronicle, The**. (Containing a General Biographical History of the Royal Navy of the United Kingdom; with a variety of Original Papers on Nautical Subjects.) Vols. I.-XXXIV. [Vol. 28 missing.] *Maps and plates*. 8° 1799-1815
- Naval Science**: a Quarterly Magazine for Promoting the Improvement of Naval Architecture, Marine Engineering, Steam Navigation, and Seamanship. (Ed. E. J. Reed.) Vols. I.-IV. (1872 to 1875, latter imperfect). *Maps and plates*. 8° 1872-75
- Nouvelles des Missions Orientales**. Reçus à Londres par les Directeurs du Seminaire des Missions Etrangères, en 1793, 1794, 1795, and 1796. Pouvant servir de suite aux Lettres Édifiantes des missionnaires de la Compagnie de Jesus. 1 vol. 12° 1797
- [See "Lettres Édifiantes, &c.," under Paris, *antea*.]
- Observatory, The**: a Monthly Review of Astronomy. (Eds. Turner, Lewis, and Hollis.) Nos. 194, 207, 215. 8° 1892-93
- Oriental Herald, and Colonial Review**. Vols. I.-XXIII. (4 vols. annually.) 8° 1824-29
- Our Ocean Highways**. The Monthly Geographical Record and Travellers' Register. Title altered in 2nd vol. to "Ocean Highways: The Geographical Record." Vols. I.-II. [Vol. I. imperfect and 2 copies Vol. 2.] *Maps*. Small folio 1870-73
- [Continued as]—
- Ocean Highways**: The Geographical Review. (Ed. Clements R. Markham.) New Ser. Vol. I. (1873-74). [2 copies.] *Maps*. 8° 1874
- [Continued as]—
- Geographical Magazine, The**. (Ed. C. R. Markham.) Vols. I.-V. [2 sets.] *Maps*. Small folio 1874-78
- Palestine Exploration Fund**. Volume of Preliminary Reports, &c., by Capt. C. W. Wilson, Lieut. Warren, and E. H. Palmer. Prospectuses, Catalogues of Photographs, &c. *Plans*. Small 8° 1834-70
- Quarterly Statement, 1869-80 (wants No. for January 1872). *Maps and plates*. 12°. 1869-93, 20 vols. *Maps and plates*. Small 8° 1869-93
- [See under Turkey in Asia, Palestine: Appendix 2.]
- Palestine Pilgrims' Text Society**. Vols. I.-V. *Maps and plates*. 8° 1885-87
- [For articles in numbers (vols.), see Appendix 2: Palestine.]
- Philosophical Magazine and Journal of Science**. (*The Lond., Edinb., and Dublin*.) 4th Ser. Vols. XXX.-XXXIV., XXXVI.-XL. (July 1865 to Dec. 1870). *Plates*. 8° 1865-70
- Phoenix, The**: a Monthly Magazine for China, Japan, and Eastern Asia. (Ed. Rev. J. Summers.) Vols. I.-II. Small 4° 1870-72
- Proceedings of the General Conference on Foreign Missions**. Held, &c. . . . Oct. 1878. 1 vol. 8° 1879
- Quarterly Review**. (Total 143 vols.) Vols. I.-LXXXIX., LXXXI.-XCIX., CI.-CXXXIX., CXLI.-CLIX., CLXI.-CLXXVII. (Vols. 1-3 later eds.) 8° 1809-93
- Regions Beyond**. (Ed. H. Grattan Guinness.) For 1891-93. 3 vols., and odd numbers of years: 1882, '84, '85. *Maps and plates*. 8°, small 4°, and royal 8° 1882-93
- Rousdon Observatory, Devon**. (Supt. Cuthbert E. Peck.) Meteorological Observations. [Vol. I.] for years 1884 to 1893. *Plates and diagrams*. 4° 1885-94
- [Each yearly vol. is under 50 pages, the entire series being bound in 1 vol.]
- Royal Agricultural and Commercial Society of British Guiana**.
— Catalogue of the Library of the. 1 vol. 8° 1868
— Catalogue of Contrib. from Guiana to Paris Exhib. [See Append. 2: Guiana, Brit.]
- Royal Agricultural Society of England, Journal of the**. [First Series.] Vols. I.-XXV. (1840-64). *Plates*. 8° 1843-64
- Second Series. Vol. I.-XXV. (1864-89). *Plates*. 8° 1865-89
- Third Series. Vols. I.-IV. *Plates*. 8° 1890-93
- General Index. Second Series, Vols. I.-X. (for 1865-74). 8° 1875

- Royal Asiatic Society of Great Britain and Ireland.** Transactions. Vols. I.-III. *Plates.* 4° 1827-35
 [Followed by]—
- Journal. Total 45 vols. [First Series.] Vols. I.-XX., 1834-63. [Second] New Series. Vols. I.-XX., 1865-88. [Third] New Series. Vols. 1889-94. (6 vols.) *Plates.* 8° 1889-93
- General Index of Transactions, Vols. I.-III., and of Journal, 1st and 2nd Series, (bound up with Vol. XX. of Second Series) 1834-88
- Royal Astronomical Society of London,** Memoirs of the. (Vols. I.-L., 1821 to 1890-91) [Vols. XXV. and XLVIII. missing.] *Plates.* 4° 1822-92
- Monthly Notices of. Containing Papers, Abstracts of Papers, and Reports of the Proceedings of the Society. Vols. IX.-XXXI. (1848-71). *Plates.* 8° and 4° 1849-71
 [Vols. XIX. to XXXVII. inclusive, in 4°, are bound up with the Memoirs, Vols. XXVI. to XXXVI.]
- A General Index to the first twenty-nine volumes of the Monthly Notices of the Astronomical Society. Comprising the Proceedings of the Society from February 9, 1827, to the end of the Session 1868-69. 8° 1870
- Royal Colonial Institute,** Proceedings of the. Vols. I.-XXIV. (Sess. 1879-70 to 1893-94: Vols. 1 and 2 bound together). 8° 1870-94
- Journal of the. Vols. XXIV., XXV. (incomplete). 8° 1892-93
 [The *Proceedings* are issued only in annual vols., but the *Journal* is published monthly.]
- Royal Gardens, Kew.** Bulletin of Miscellaneous Information. For 1887-94, 8 vols. 8° 1887-94
- Royal Geographical Society,** Journal of the. Vols. I.-L., Sess. 1830-80. *Maps and plates.* 8° 1832-80
- General Index to the Contents of the First 10 vols., 1832-41. (J. R. Jackson.) 1 vol. 8° 1844
- General Index to the Second 10 vols., 1841-50. (G. S. Brent.) 1 vol. 8° 1853
- General Index to the Third 10 vols., 1851-60. (Col. H. Yule.) 8° 1867
- General Index to the Fourth 10 vols., 1861-70. (Norton Shaw.) 8° 1881
- General Index to the Fifth 10 vols., 1871-80. 8° 1884
- Proceedings of the. [Ser. 1.] Vols. I.-XXII. Sess. 1855-56, 1877-78. *Maps.* 8° 1865-78
 [Continued as]—
- Proceedings of the R.G.S., and Monthly Record of Geography. New Monthly Series. [Ser. 2.] Vols. I.-XIV., 1879-92. *Maps and illustrations.* Royal 8° 1879-82
 [Continued as]—
- The Geographical Journal; including the Proceedings of the Roy. Geogr. Soc. Vols. I.-V. (2 vols. annually). *Maps and illustrations.* Royal 8° 1893-94
- List of Maps and other Illustrations contained in the Journal and Proceedings, to December 1880. 8° 1881
- Roy. Geogr. Soc., Supplementary Papers. Vols. I.-IV., 1881-93. *Maps and plates.* 8° 1866-93
- Narrative of an Expedition to the East Coast of Greenland, &c. 1 vol. 8° 1837
See Graah, W. A. : Authors' Catalogue.
- The Lands of Cazembe, &c. 1 vol. 8° [See Lacerda : Authors' Catalogue.] 1873
- Arctic Geography and Ethnology. A Selection of Papers reprinted and presented to the Arctic Expedition of 1875 by the President, Council, and Fellows of the R.G.S. 1 vol. *Maps and plates.* 8° 1875
- Hints to Travellers. [Ed. 1.] From Jour. R.G.S. Vol. XXIV. 8° 1854
- [Ed. 2.] Revised edition. *Woodcuts.* 8° 1865
- [Ed. 3.] Revised edition. 8° Dec. 1871
- [Ed. 4.] (Ed. by Francis Galton.) *Woodcuts.* 12° 1878
- [Ed. 5.] (Ed. by H. H. Godwin-Austen, J. K. Laughton, and D. W. Freshfield.) *Maps and plates.* 12° 1883
- [Ed. 6.] (Ed. by D. W. Freshfield and W. J. L. Wharton.) *Maps.* 12° 1889
- [Ed. 7.] (Ed. by D. W. Freshfield and W. J. L. Wharton.) *Maps.* 12° 1893
 [The 5th, 6th, and 7th editions have a secondary title of "*Scientific and General.*"]
- The Fifty Years' Work of the Roy. Geogr. Soc. (By Clements R. Markham.) 1 vol. 8° 1881
- Review of British Geographical Work during the hundred years 1789-1889. Bibliography. 8° [Unpublished.] 1893
- Report of the Proceedings of the Society in reference to the Improvement of Geographical Education. [And Exhibition Educational Appliances, &c.] (J. Scott Keltie.) 1 vol. 8° 1886

- Royal Geographical Society**, Catalogue of the Library, corrected to May 1851. (Compiled by Norton Shaw.) 1 vol. 8° 1852
- Do., to May 1865. 1 vol. 8° 1865
- Supplement to the Alphabetical Catalogue . . . containing the additions from 1865 to December 1870. 1 vol. 8° 1871
- Classified Catalogue . . . to December 1870. (G. M. Evans.) 1 vol. 8° 1871
- Second Supplement to the Alphabetical Catalogue . . . containing additions from December 1870 to December 1880. (E. C. Rye.) 1 vol. 8° 1882
- Catalogue of Map-room of the R.G.S. to March 1881. (J. Coles.) 1 vol. 8° 1882
- Presidents' Addresses, 1836-74. 4 vols. and 3 separate Addresses, viz.: 1876, 1877, and 1878. 8° 1836-78
[The Annual Presidential Address was afterwards printed in the Journal.]
- African Exploration Fund Circular. *Map*. (Pamph.) 4° 1877
- Charter and Regulations of the Roy. Geogr. Soc., Established 1830, as amended up to 21st May 1892. 8° London, 1894
- Royal Historical Society**, Transactions of the. (*Ed.* by the Rev. C. Rogers.) Vols. I. (2nd ed.), 1875, New Ser.; II., 1873; III., 1874; IV., 1876. 8° 1873-76
- Royal Institute of British Architects**, Kalendar of the. 57 to 59 Sess. 8° 1891-93
- Journal of Proceedings. New Ser. Vol. IX. 4° 1892
- Transactions. New Ser. Vols. IV.-VIII. (54th to 58th year). Sess. 1887-88 to 1891-92. *Plates*. 4° 1888-92
- Royal Institution of Great Britain**, Notices of the Proceedings at the Meetings of the Members of the. With Abstracts of the Discourses delivered at the Evening Meetings. Vols. I.-XII. and XIII. (pts. 1 and 2), 1851-91. *Maps and plates*. 8° 1854-92
- General Index. Vols. I.-XII. (bound up with Proc. XII.). 8° 1889
- List of Members. 1885, 1890, and 1891. 8° 1886-92
- Royal Society of Literature of the United Kingdom**, Transactions of the. Vols. I.-III. (1825-39). *Plates*. 4° 1829-39
- 2nd Ser. Vols. I.-XII., XIII. (pt. 1), XV. (pt. 1), 1840-93. *Maps and plates*. 8° 1843-93
- Report of the, for 1891. (Pamph.) 8° 1891
- Royal Society of London**, Philosophical Transactions of the, from their Commencement in 1665 to 1800, *abridged*, with Notes and Biographic Illustrations. (By C. Hutton, G. Shaw, and R. Pearson.) Vols. I.-XVIII., and 1 vol. *Plates* (accompanying Vol. XVI.), viz., 19 vols. 4° 1809
- | | | | | | |
|-----------------|-----------|-------------------|---------|--------------------|-----------|
| Vol. I. | 1665-72 | Vol. VII. | 1724-24 | Vol. XIII. | 1770-76 |
| " II. | 1672-83 | " VIII. | 1735-43 | " XIV. | 1776-80 |
| " III. | 1683-94 | " IX. | 1744-49 | " XV. | 1781-85 |
| " IV. | 1694-1702 | " X. | 1750-55 | " XVI. | 1785-90 |
| " V. | 1703-12 | " XI. | 1755-63 | " XVII. | 1791-96 |
| " VI. | 1713-23 | " XII. | 1763-69 | " XVIII. | 1796-1800 |
- Philosophical Transactions (entire). Vols. CXX.-CLXXVIII., 1830-88. *Maps and plates*. 4° 1830-88
- Proceedings of the. Vols. I.-LVI. (1800-94). *Plates*. 8° 1832-94
- Royal Society, Catalogue of Scientific Papers. Compiled and published by the Roy. Soc., Lond. Vols. I.-X. for 1800 to 1883. 4° 1867-94
- Catalogues of the Scientific Books in the Library. 2 parts. 8° 1883
- Meteorological Committee of (Govt. Com.). For Reports and other Publications, see Appendix 2: United Kingdom, (B) Board of Trade.
- Royal United Service Institution**, Journal of the. Vols. I.-XXXVII. (1857 to 1893). *Maps and plates*. 8° 1858-93
- Index of the Lectures and Papers contained in Vols. XI.-XX. 8° 1878: and of Vols. XXI.-XXX. 8° 1887
- List of Members to Jan. 1892. 8° 1892
- Selborne Society**. Nature Notes. (The Selborne Society's Magazine, with which is incorporated "The Field Club.") Vols. I.-IV. *Illustrations*. 8° London, 1890-93

- Society of Antiquaries of London.** *Archæologia*; or, *Miscellaneous Tracts relating to Antiquity.* Published by the Soc. Vols. I., II., VI., XI.-XIV., XV.-XXXI., XXXIII.-LIII. (Each vol. consists of parts 1 and 2, 2 vols., or a total of 58 vols., and containing material from 1749 to 1892.) *Maps and plates.* 4° 1804-93
 — Index to *Archæologia*, from Vol. XVI.-XXX. 4° 1844
 — The same, from Vol. I.-L. 4° 1889
 — Proceedings of the Soc. [Ser. 1.] Vols. I.-IV. (1843-59). *Plates.* 8° 1849-59
 — The same. Ser. 2. Vols. I.-XIV. (1859-93). *Plates.* 8° 1861-93
 [General Index to Proc., Vols. I.-IV., bound up with Vol. IV. of 2nd Ser.]
- Society of Biblical Archæology.** *Transactions.* Vols. I.-IX. *Maps and plates.* 8° 1872-93
 — Proceedings. Vols. I.-XVI. *Plates.* 8° 1879-94
 [Alphabetical Index of Contents of Vols. I.-X. of Proceedings, 1878-88, bound with Vol. X.]
- Society of Hebrew Literature.** *Miscellany of Hebrew Literature.* (Ed. Rev. A. Löwy.) Ser. 2. Vol. II. 8° 1877
- Society for the Encouragement of Arts, Manufactures, and Commerce (London.** Instituted 1783), *Transactions of the.* Vols. I.-LV. (1754-83). [4th vol. missing.] *Plates.* 8° 1806-45
 [Title altered to]—
- Society of Arts** (and of the Institutions in Union), *Journal of the.* Vols. I.-XLI. [2nd vol. missing] (1852-93). *Plates and cuts.* Royal 8° 1853-93
 — General Index to Vols. I.-X. (1852-62); XI.-XX. (1862-72); XXI.-XXX. (1872-82), [all bound in 1 vol.]; XXXI.-XL. (1882-92), separate. Small 4° 1873-94
 — List of Council and Officers. Sess. 1885-86. Royal 8° 1885
 — Programme of Soc. Examinations for 1892-94. Royal 8° 1891-93
- Society for the Extinction of the Slave Trade, and for the Civilisation of Africa.** *The Friend of Africa, by the Soc., &c.* Vols. I.-II. *Maps.* 8° 1841-42
- Society for the Propagation of the Gospel.** *The Mission Field.* Vols. XXXIV. and XXXV. (imperfect), XXXVI. and XXXVII. (complete), and XXXVIII. (imperfect). *Illustrations.* Royal 8° 1889-93
 — Reports for the years 1889-93. *Maps.* 8° 1889-93
- South American Journal,** and *Brazil and River Plate Mail.* Vol. XXII. Folio 1885
- South American Missionary Society.** *South American Missionary Magazine.* Vols. II.-V. and XX.-XXIV. and XXV.-XXVI. (imperfect). *Illustrations.* 8° 1868-92
- Statistical Society of London, Journal of the.** Vols. I.-LVI. (1838-93). *Maps and plates.* 8° 1839-93
 — General Index to :—
 Vols. I.-XV. (1839-52) | Vols. XXVI.-XXXV. (1863-72)
 " XVI.-XXV. (1853-62) | " XXXVI.-L. (1873-87)
 These four parts 8°, issued respectively 1854, 1863, 1874, and 1889.
- Syro-Egyptian Society of London,** *Original Papers read before the.* Vol. I. (pts. 1 and 2). *Plates.* 8° 1845-50
 — *Transactions of the.* Sess. 1867-68. *Plate.* 8° 1868
- Universities' Missions to Central Africa.** *Central Africa: a Monthly Record of the Work of the U.M. to C.A.* Vols. I.-XII. [imperfect set]. *Illustrations.* 8° 1883-94
 — Annual Reports. 1868-93, 25 Repts. *Maps and illustrations.* 12° 1868-93
 — Occasional Papers. Nos. 3-19. *Maps and illustrations.* 16° 1869-82
- Vacation Tourists and Notes of Travel.** (Ed. F. Galton.) Vols. I.-III. (1860, 1862-63). *Maps.* 8° [For Contents, see Galton, F.: *Authors' Catalogue*] 1861-64
- Victoria Institute,** or *Philosophical Society of Great Britain, Journal of the Transactions of the.* Vols. XXII. (incomplete), XXIII.-XXVI., and XXVII. (No. 106). *Maps and plates.* 8° 1888-92
- Wesleyan Missionary Notices** (relating principally to the Foreign Missions under the Direction of the Methodist Conference), for 1886-91, 8 vols. Also odd numbers, viz., No. 13, 1840; No. 17, 1842; and No. 58, 1843. *Maps and plates.* 8° and small 4° 1886-94
- Year Book of Australia.** For 1884-86 and 1889-90 (5 vols., viz., III., IV., V., VIII., and IX.) *Maps.* 8° 1884-90

- Zoological Society of London**, Transactions of the. Vols. I.-XII. and XIII. (parts), 1833 to 1887. *Maps and plates.* 4° 1835-90
 — General Index to the Trans. 1835 to 1879, or Vols. I.-X. 4° 1881
 — Proceedings of the. From 1830-32 to 1893, bound in 46 vols. *Plates.* 8° 1830-93
 — Index of Proceedings as undermentioned:—
- | | | | |
|-------------|------|-------------|------|
| 1830-47. 8° | 1866 | 1871-80. 8° | 1882 |
| 1848-60. 8° | 1863 | 1881-90. 8° | 1892 |
| 1861-70. 8° | 1872 | | |
- List of the Vertebrated Animals now or lately living in the Gardens of the Zoological Society of London. 8th edition, with first Supplement. *Woodcuts.* 8° 1882
 — Catalogue of the Library. 1880. 8°, and Supplement 1883

MANCHESTER.

- Literary and Philosophical Society of Manchester.** *Memoirs.* Second Series.
 † Vol. XV. (pts. 1 and 2). Sess. 1857-59. 8° (*London and*) *Manchester*, 1858-60
 — The same. Third Series. Vols. I.-X. Sess. 1859-86. *Plates.* 8° (*London and*) *Manchester*, 1862-87
 — The same. Fourth Series. Vols. I.-VIII. (No. 1 and 2). Sess. 1887-88 to 1893-94. *Plates.* 8° *Manchester*, 1888-94
 — Proceedings. Vols. I.-XXVI. Sess. 1857-60 to 1886-87. *Plates.* 8° *Manchester*, 1861-87
 [From 1887 the Proceedings were issued along with the *Memoirs*, under the title "Memoirs and Proceedings of the Manchester Literary Philosophical Society."]
Manchester Geographical Society, *Journal of the.* Vols. I.-IX. *Maps and plates.* 8° *Manchester*, 1885-93
 — Report of the Education Committee to the Council of the M.G.S. on the subject of Geographical Education. 8° *Manchester*, 1886
 — Catalogue of Exhibition of Appliances used in Geographical Education. (From the Roy. Geogr. Soc. Exhib., with additions.) 8° *Manchester*, 1886
Manchester Geological Society. *Transactions.* Vol. XX., pts. 18 and 19. *Plate.* 8° *Manchester*, 1890

NEWCASTLE-ON-TYNE.

- Tyneside Geographical Society** (Newcastle-on-Tyne), *Journal of the.* Vols. I., II., and III. (No. 1). *Maps and plates.* 8° *Newcastle-on-Tyne*, 1889-94
 [No. 1, Vol. I., comprises Report, Prospectus, and Rules, and the Title-page comes in No. 2.]

OXFORD.

- Radcliffe Observatory, Oxford.** *Astronomical Observations made at the Radcliffe Observatory, Oxford, for 1840-52*, 13 vols.
 [Continued as]—
 — *Astronomical and Meteorological Obs., &c.* 1853-64, 11 vols.
 [Continued as]—
 — *Results of Astronomical and Meteorological Obs., &c.* (under R. Main). 1865 to 1867; and 1869, 1882, 1884 to 1887, 9 vols. Total 33 vols. 8° *Oxford*, 1842-91
 — The Radcliffe Catalogue of 6317 Stars, chiefly Circumpolar, &c. (for Epoch 1845). Royal 8° *Oxford*, 1860
 — Second Radcliffe Catalogue, containing 2386 Stars (for Epoch 1860). Royal 8° *Oxford*, 1870

TRURO.

- Royal Institution of Cornwall**, *Journal of.* Vol. IX. (pts. 1-3). *Maps and plates.* 8° *Truro*, 1886-88

WOKING.

- Imperial and Asiatic Quarterly Review**, and *Oriental and Colonial Review*, The. 2 Ser. Vols. V.-VIII. *Plates.* Royal 8° *Woking* [*Surrey*] 1893-94

SCOTLAND.

DUN ECHT (ABERDEEN).

- Dun Echt Observatory Publications.** Vol. III. (Divis. 1) Mauritius Expedition, 1874; (Divis. 2) Determinations of Longitude and Latitude. *Map and diagram.* 4°
Dun Echt, Aberdeen, 1885

EDINBURGH.

- Edinburgh Geological Society,** Transactions of the. Sessions 1866-94. Vols. I.-VI.
Maps and plates. 8° *Edinburgh, 1870-93*
- Catalogue of the Library. 8° *Edinburgh, 1887*
- Roll of the, and List of Corresponding Societies and Institutions. [Pamph.] 8°
Edinburgh, 1893
- Edinburgh Journal of Natural and Geographical Science, The.** (Ed. W. Ainsworth and W. Cheek.) Vols. I. to III. *Maps and plates.* 8° *Edinburgh, 1830-31*
- Edinburgh Philosophical Journal, The:** exhibiting a View of the Progress of Discovery in Natural Philosophy, Chemistry, Natural History, Practical Mechanics, Geography, Statistics, and the Fine and Useful Arts, conducted by Dr Brewster and Prof. Jameson. Vols. I.-XIV. *Maps and plates.* 8° *Edinburgh, 1819-26*
 [Continued as]—
- Edinburgh New Philosophical Journal, The:** exhibiting a View of the Progressive Discoveries and Improvements in the Sciences and the Arts. Conducted by Robert and Laurence Jameson. Vols. XV., XIX., L.-LVII. (10 vols.). *Maps and plates.* 8°
Edinburgh, 1826-54
- Free Church of Scotland, The Home and Foreign Missionary Record of the,** for 1878 to 1888 (10 vols.). Small 4° *Edinburgh, 1879-89*
- Reports on Foreign Missions to the General Assembly of the Free Church of Scotland. 49th to 63rd Reports, 1879 to 1893. *Maps.* 8° *Edinburgh, 1880-93*
- Edinburgh Review, or Critical Journal.** (Total 115 vols. and 3 Gen. Indexes.) Vols. I.-CXIV., and CXXIV. [some of early vols. later editions]. 8° *Edinburgh, 1802-66*
- Gen. Index to Vols. 1 to 80. 3 vols. 8° *Edinburgh, 1813, 1832, and 1850*
- Royal Scottish Geographical Society.** The Scottish Geographical Magazine. Vols. I.-X. (1885-94). *Maps and plates.* 8° *Edinburgh, 1885-94*
- Royal Society of Edinburgh.** Transactions. Vols. IV.-XXXVI. and XXXVII. (pts. 1 and 2). *Maps and plates.* 4° *Edinburgh, 1798-1893*
- Gen. Index to first Thirty-four Vols. (1873-88), with History of the Institution of the Society, Royal Charters, List of the Contents of each Vol., &c. &c. 4°
Edinburgh, 1890
- Proceedings. Vols. I.-XIX. (1832-92). *Plates.* 8° *Edinburgh, 1845-93*
- Catalogue of the Library to March 1891; and Accessions to October 1893. 8°
Edinburgh, 1891-93
- Scottish Meteorological Society, Journal of the.** Ser. 2, New Ser., Vols. I.-V. (Vol. 6 missing); Ser. 3, New Ser., Vols. VII.-IX. *Maps, charts, &c.* Royal 8°
Edinburgh, 1866-93
- Wernerian Natural History Society, Memoirs of the,** for 1831-37. Vol. VII. *Map and plates.* 8° *Edinburgh, 1838*

GLASGOW.

- Natural History Society of Glasgow,** Proceedings of the. [1st Ser.] Vols. I.-V. (1858-83). *Plates.* 8° *Glasgow, 1869-84*
- Index to the Proceedings. Vols. I.-V., 1851-83. 8° *Glasgow, 1885*
- 2nd, New Ser. Vols. I.-III. (1883-92). *Plates.* 8° *Glasgow, 1885-92*
- Philosophical Society of Glasgow,** Proceedings of the. Vols. XIII.-XXV. (1881-82 to 1893-94). *Maps and plates.* 8° *Glasgow, 1882-93*

IRELAND.

DUBLIN.

- Geological Society of Dublin, Journal of the.** Vols. III.-X. (1844-64). *Plates.* 8°
Dublin, 1849-64

[Title of Soc. altered to]—


- Royal Geological Society of Ireland**, Journal of the. New Series. Vols. I.-VIII. [with imperfections] (1864-87). *Plates.* 8° (Entire Ser. I.-XVIII). *Dublin*, 1867-87
- Royal Dublin Society**, Journal of the. Vols. I.-VII. (1856-77). *Maps and plates.* 8°
Dublin, 1858-78
- Scientific Proceedings of the. New Series. Vols. I.-VII., and VIII. (pts. 1 and 2), 1877-93. *Maps and plates.* 8° *Dublin*, 1878-93
- Scientific Transactions of the. New Series. Vols. I. (pts. 1-24), II. (pts. 1-2), 1877-82. *Plates.* 4° *Dublin*, 1877-83
- Series 2. Vols. I.-IV. and V. (pts. 1-4), 1881-93. *Plates.* 4° *Dublin*, 1882-93
- Royal Irish Academy.** Proceedings. [1st Ser.] Vol. VI.-X. (1853-69). *Maps and plates.* 8° *Dublin*, 1858-70
- 2nd Ser. Science. Vols. I.-IV. (1869-86). *Maps and plates.* 8° *Dublin*, 1879-88
- The same. Polite Literature and Antiquities. Vols. I.-II. (1870-86). *Plates.* 8° *Dublin*, 1879-88
- The same. Appendix to 2nd Series. Minutes of Academy. (Sess. 1869-77.) 8° *Dublin*, 1878
- 3rd Ser. I., II., and III. (No. 1, 2) (1879-93). *Plates.* 8° *Dublin*, 1889-94
- List of the Council and Officers and Members of the Roy. Irish Acad., *Dublin*, to Aug. 1874. 8° *Dublin*, 1874
- Transactions. Science. Vols. XXIII.-XXVI., XXVIII., XXIX., and XXX. (Parts 1-14), 1849-93. *Plates.* 4° *Dublin*, 1856-94
- Science, Polite Literature, Antiquities. Vols. XXIII. (Part 2). *Maps and plates.* 4° *Dublin*, 1859
- Polite Literature and Antiquities. Vols. XXIV. and XXVII. (Pts. 1, 2, 4-8), 1862-86. *Plates.* 4° *Dublin*, 1873-86
- "Cunningham Memoirs." Nos. 1-5, 7 (1879-92) *Plates.* 4° *Dublin*, 1880-92
- Irish Manuscript Series. Vol. I. (pt. 1, 1871). 4° *Dublin*, 1880
- List of the Papers published in the Transactions, Cunningham Memoirs, and Irish Manuscript Series, of the Royal Irish Academy, between the years 1786 and 1886. With an Appendix, giving the names of the Officers of the Academy, from 1785 to 1887, and of those to whom the Academy's Cunningham Gold Medals have been awarded. 4° *Dublin*, 1887


ATLANTIC ISLANDS.

AZORES: SAN MIGUEL.

- Arquivo dos Açores.** Publicação Periodica Destinada a Vulgarisação dos Elementos indispensaveis para Todos os Rames, da Historia Açoriana. Vols. V.-X. (Nos. 28-58), &c. *Map.* 8° *Ponta Delgada, Ilha de S. Miguel*

JK
JW







JAN 19 1934



